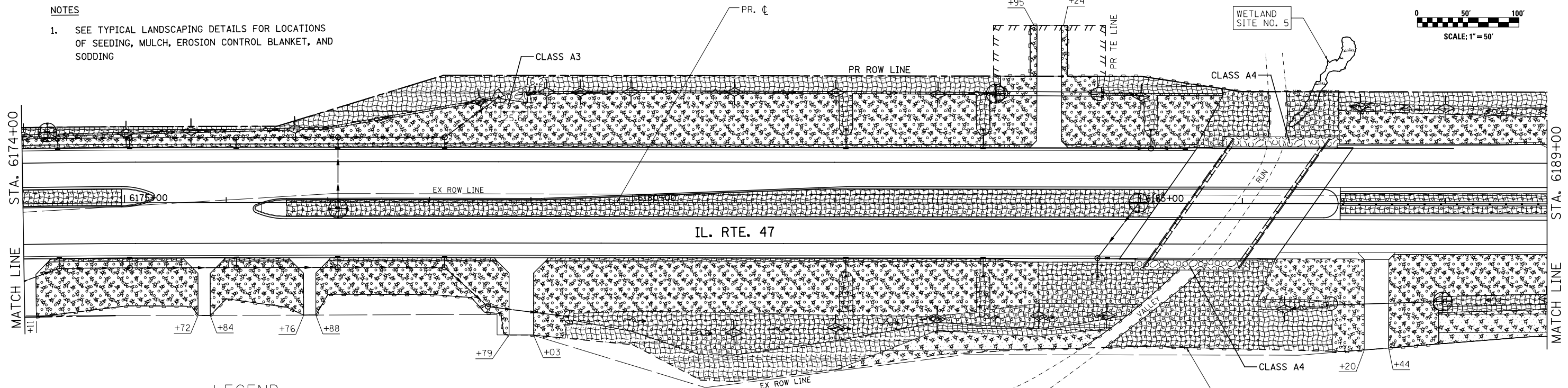
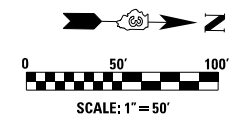


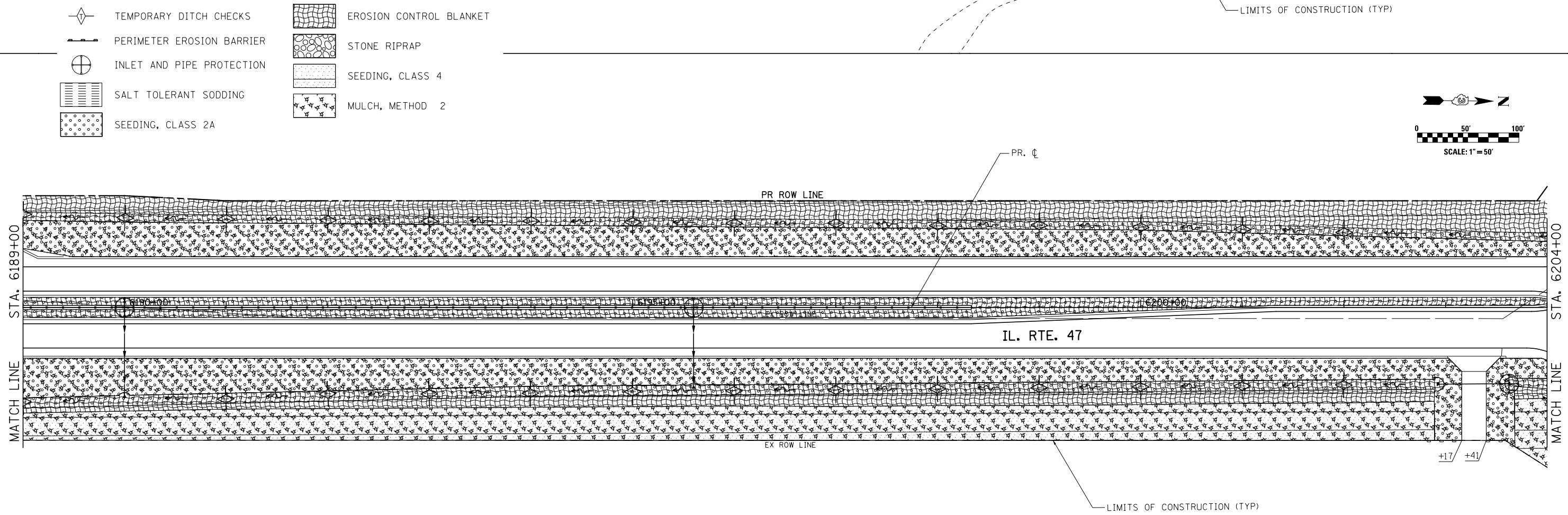
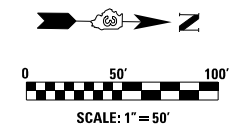
NOTES

- SEE TYPICAL LANDSCAPING DETAILS FOR LOCATIONS OF SEEDING, MULCH, EROSION CONTROL BLANKET, AND SODDING



LEGEND

- | | | | |
|--|---------------------------|--|-------------------------|
| | TEMPORARY DITCH CHECKS | | EROSION CONTROL BLANKET |
| | PERIMETER EROSION BARRIER | | STONE RIPRAP |
| | INLET AND PIPE PROTECTION | | SEEDING, CLASS 4 |
| | SALT TOLERANT SODDING | | MULCH, METHOD 2 |
| | SEEDING, CLASS 2A | | |



FILE NAME = V:\3195\66883 (South Section)\CADD Sheets\0366883-sht-eros-06.dgn	USER NAME = bdecreane	DESIGNED - BS	REVISED -
		DRAWN - BS	REVISED -
		CHECKED - ST	REVISED -
		DATE - 7/15/2013	REVISED -

**STATE OF ILLINOIS
DEPARTMENT OF TRANSPORTATION**

IL. RTE. 47		
LANDSCAPING AND EROSION CONTROL PLANS		
SCALE: 1"=50'	SHEET NO. 6 OF 13 SHEETS	STA. 6174+00 TO STA. 6204+00

F.A.P. RTE. 326	SECTION (110)R, BR & BR-1	COUNTY GRUNDY	TOTAL SHEETS 644	SHEET NO. 191
			CONTRACT NO. 66B83	
ILLINOIS FED. AID PROJECT				