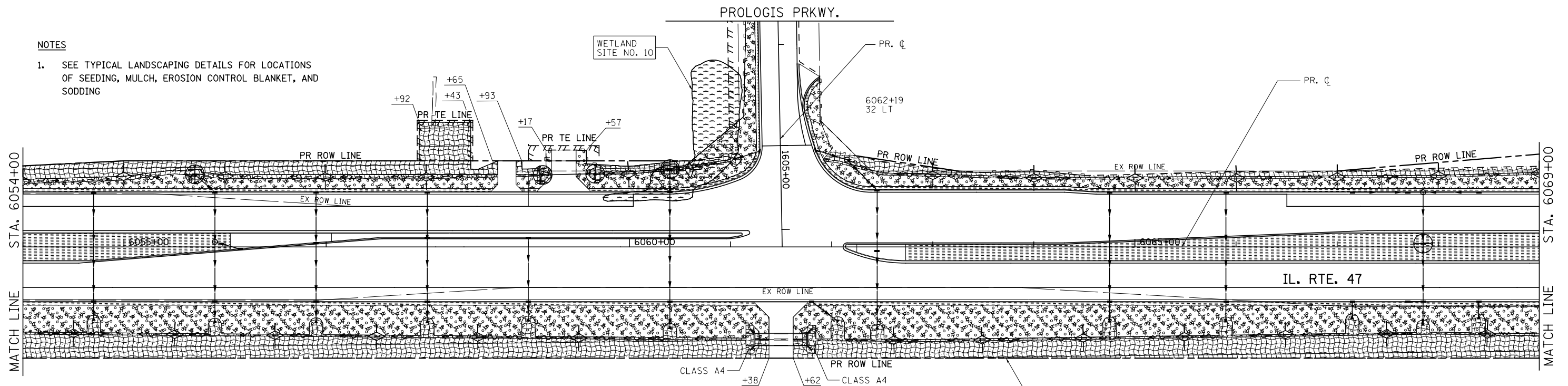


**NOTES**

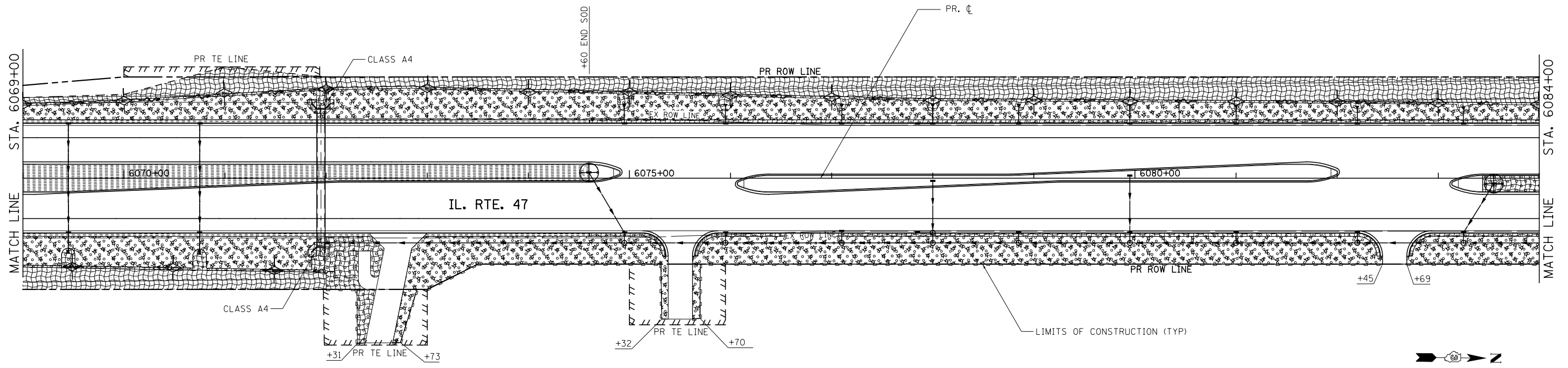

- SEE TYPICAL LANDSCAPING DETAILS FOR LOCATIONS OF SEEDING, MULCH, EROSION CONTROL BLANKET, AND SODDING



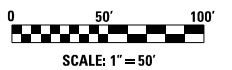
**LEGEND**

- |  |                           |  |                         |
|--|---------------------------|--|-------------------------|
|  | TEMPORARY DITCH CHECKS    |  | EROSION CONTROL BLANKET |
|  | PERIMETER EROSION BARRIER |  | STONE RIPRAP            |
|  | INLET AND PIPE PROTECTION |  | SEEDING, CLASS 4        |
|  | SALT TOLERANT SODDING     |  | MULCH, METHOD 2         |
|  | SEEDING, CLASS 2A         |  |                         |

LIMITS OF CONSTRUCTION (TYP)



LIMITS OF CONSTRUCTION (TYP)



FILE NAME = V:\3195\66883 (South Section)\CADD Sheets\0366883-sht-eros-02.dgn	USER NAME = bdecreane	DESIGNED - BS	REVISED -
		DRAWN - BS	REVISED -
		CHECKED - ST	REVISED -
		DATE - 7/15/2013	REVISED -

**STATE OF ILLINOIS  
DEPARTMENT OF TRANSPORTATION**

**IL. RTE. 47  
LANDSCAPING AND EROSION CONTROL PLANS**

SCALE: 1"=50' SHEET NO. 2 OF 13 SHEETS STA. 6054+00 TO STA. 6084+00

F.A.P. RTE.	SECTION	COUNTY	TOTAL SHEETS	SHEET NO.
326	(110)R, BR & BR-1	GRUNDY	644	187
				CONTRACT NO. 66B83
ILLINOIS FED. AID PROJECT				