| F.A.P. RTE. | SECTION | COUNTY | TOTAL SHEETS | SHEET NO. |
|---|---|---|---|---|
| 311 | (4)BR-1 | LASALLE | 38 | 1 |
| | ILLINOIS | CONTRACT NO. 66B13 | | |

# STATE OF ILLINOIS
# DEPARTMENT OF TRANSPORTATION
# DIVISION OF HIGHWAYS

# PROPOSED HIGHWAY PLANS

## FAP ROUTE 311 (IL 71)
## SECTION (4)BR-1
## PROJECT : ACNHPP-0311(047)
## TYPE of IMPROVEMENT: REPLACE STRUCTURE WITH BOX CULVERT
## LASALLE COUNTY

C-93-019-13

D-93-020-13

INDEX


| | |
|---|---|
| 1 | COVER SHEET |
| 2 | GENERAL NOTES & LOCATION |
| 3-7 | SUMMARY OF QUANTITIES |
| 8-9 | TYPICAL SECTIONS |
| 10-11 | SCHEDULES |
| 12 | PLAN AND PROFILE SHEETS |
| 13 | TRAFFIC CONTROL STAGE I AND II TYPICAL SECTIONS |
| 14-15 | TRAFFIC CONTROL STAGE I |
| 16-17 | TRAFFIC CONTROL STAGE II |
| 18-28 | STRUCTURE REPAIR PLANS |
| 29-32 | EXISTING BRIDGE PLANS - FOR INFORMATION ONLY |
| 33-35 | DETAILS |
| 36-38 | CROSS SECTION SHEETS |


LIST OF ILLINOIS DOT HIGHWAY STANDARDS

| | |
|---|---|
| 000001-06 | STANDARD SYMBOLS, ABBREVIATIONS AND PATTERNS |
| 001001-02 | AREAS OF REINFORCEMENT BARS |
| 001006 | DECIMAL OF AN INCH AND OF A FOOT |
| 280001-07 | TEMPORARY EROSION CONTROL SYSTEMS |
| 482001-02 | HMA SHOULDER ADJACENT TO FLEXIBLE PAVEMENT |
| 482006-03 | HMA SHOULDER ADJACENT TO RIGID PAVEMENT |
| 482011-03 | HMA SHOULDER STRIPS/SHOULDERS WITH RS OR WIDENING & RS PROJECTS |
| 630001-10 | STEEL PLATE BEAM GUARDRAIL |
| 630201-06 | PCC/HMA STABILIZATION AT STEEL PLATE BEAM GUARDRAIL |
| 630301-06 | SHOULDER WIDENING FOR TYPE 1 (SPECIAL) GUARDRAIL TERMINALS |
| 635006-03 | REFLECTOR AND TERMINAL MARKER PLACEMENT |
| 635011-02 | REFLECTOR MARKER AND MOUNTING DETAILS |
| 642006 | SHOULDER RUMBLE STRIPS, 8 INCH |
| 701011-03 | OFF-ROAD MOVING OPERATIONS 2L, 2W, DAY ONLY |
| 701301-04 | LANE CLOSURE, 2L, 2W, SHORT TIME OPERATIONS |
| 701306-03 | LANE CLOSURE, 2L, 2W, SLOW MOVING OPERATIONS DAY ONLY, FOR SPEEDS ≥ 45 MPH |
| 701311-03 | LANE CLOSURE, 2L, 2W, MOVING OPERATIONS - DAY ONLY |
| 701321-13 | LANE CLOSURE, 2L, 2W, BRIDGE REPAIR WITH BARRIER |
| 701326-04 | LANE CLOSURE, 2L, 2W, PAVEMENT WIDENING, FOR SPEEDS ≥ 45 MPH |
| 701901-02 | TRAFFIC CONTROL DEVICES |
| 704001-07 | TEMPORARY CONCRETE BARRIER |
| 780001-03 | TYPICAL PAVEMENT MARKINGS |
| 781001-03 | TYPICAL APPLICATIONS RAISED REFLECTIVE PAVEMENT MARKERS |

701001-02
701006-04

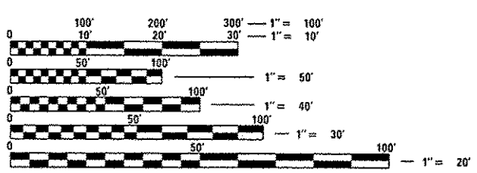


FULL SIZE PLANS HAVE BEEN PREPARED USING STANDARD ENGINEERING SCALES. REDUCED SIZED PLANS WILL NOT CONFORM TO STANDARD SCALES. IN MAKING MEASUREMENTS ON REDUCED PLANS, THE ABOVE SCALES MAY BE USED.

J.U.L.I.E.
JOINT UTILITY LOCATION INFORMATION FOR EXCAVATION
1-800-892-0123
OR 811

PROJECT ENGINEER – CRAIG REED, P.E.
UNIT CHIEF – PAT BRABOY, P.E.
TOWNSHIP – MISSION
CONTRACT NO. 66B13

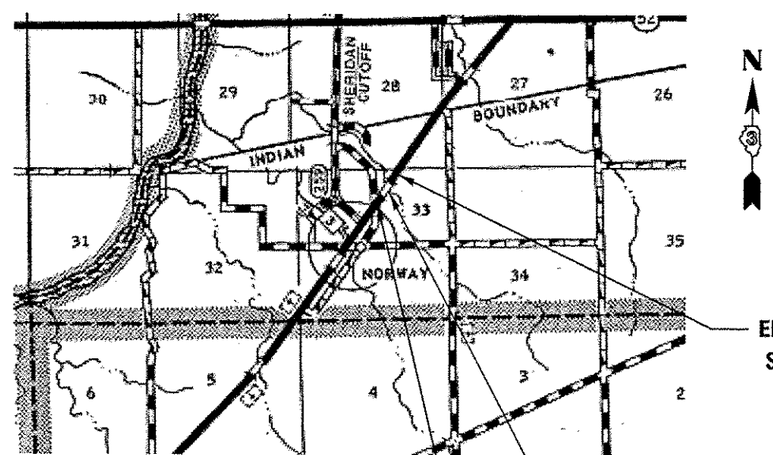


BEGIN PROJECT
STA. 588 + 60

END PROJECT
STA. 593 + 70

REPLACE EXIST. STR. NO. 050-0065, STA. 590 + 92.00, WITH PROP. STR. NO. 050-2651, STA. 590 + 88.00, A DOUBLE 9' X 8' BOX CULVERT

GROSS LENGTH = 510.0 FT. = 0.097 MILE
NET LENGTH = 510.0 FT. = 0.097 MILE

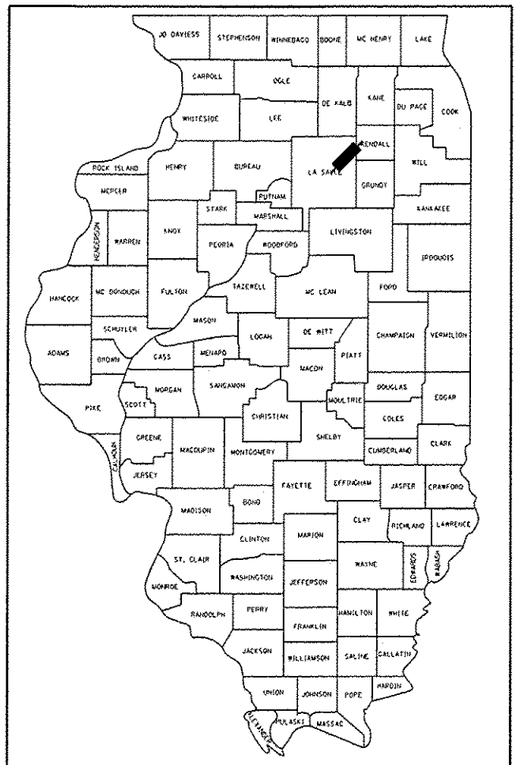


LOCATION OF SECTION INDICATED THUS:-

FUNCTIONAL CLASSIFICATION
OTHER PRINCIPAL ARTERIAL
2011 ADT = 4700 VPD
PV = 89.3% SU = 4.3% MU = 6.4%

STATE OF ILLINOIS
DEPARTMENT OF TRANSPORTATION
DIVISION OF HIGHWAYS

SUBMITTED 8-2 20 13
Paul A. Lantzsch
DEPUTY DIRECTOR OF HIGHWAYS, REGION ENGINEER
October 4 20 13
John D. Baronzelli P.E.
ENGINEER OF DESIGN AND ENVIRONMENT
October 4 20 13
Omar Osman P.E.
DIRECTOR OF HIGHWAYS, CHIEF ENGINEER

PRINTED BY THE AUTHORITY OF THE STATE OF ILLINOIS