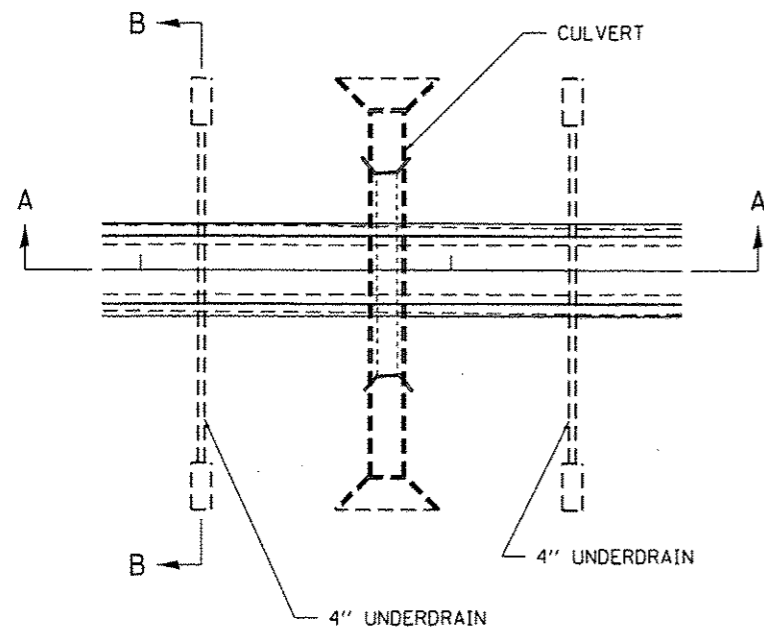


UNDERDRAIN FOR ACROSS ROAD (AR) CULVERTS



NOTES:

IN SAG CONDITIONS INSTAL PIPE UNDERDRAINS ON BOTH SIDES OF CULVERT.

ON HIGHWAY GRADES GREATER THAN 2% INSTALL PIPE UNDERDRAINS ON THE HIGH SIDE OF THE CULVERT.

THIS WORK SHALL BE COMPLETED ACCORDING TO SECTION 601 OF THE STANDARD SPECIFICATION.

THE UNDERDRAIN SHALL EXTEND UNTIL INTERSECTING WITH THE SIDE SLOPES. THE PIPES SHALL DRAIN INTO CONCRETE HEADWALLS. (SEE ARTICLE 601.05 OF THE STANDARD SPECIFICATIONS AND HIGHWAY STANDARDS 601101).

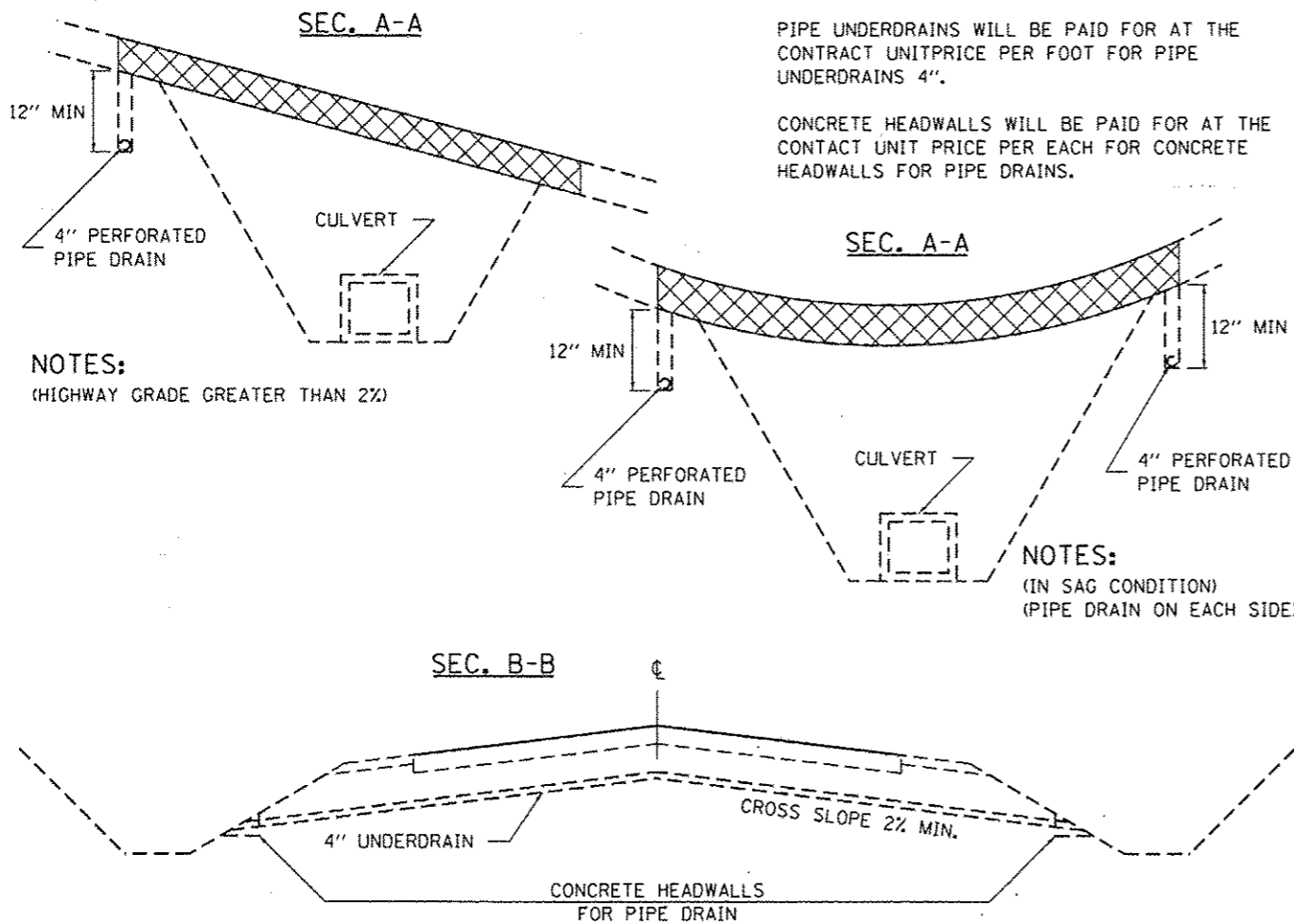
THE UNDERDRAIN SHALL BE A MINIMUM OF 12" BELOW THE EXISTING PAVEMENT.

THE TRENCH FOR THE UNDERDRAIN SHALL BE BACKFILLED WITH CA7 OR CA16.

THE TRENCH SHALL BE WRAPPED USING A FABRIC ENVELOPE MEETING THE REQUIREMENTS OF ARTICLE 1080.05 OF THE STANDARD SPECIFICATIONS. FABRIC ENCASING THE PIPE SHALL BE ELIMINATED.

PIPE UNDERDRAINS WILL BE PAID FOR AT THE CONTRACT UNITPRICE PER FOOT FOR PIPE UNDERDRAINS 4".

CONCRETE HEADWALLS WILL BE PAID FOR AT THE CONTACT UNIT PRICE PER EACH FOR CONCRETE HEADWALLS FOR PIPE DRAINS.

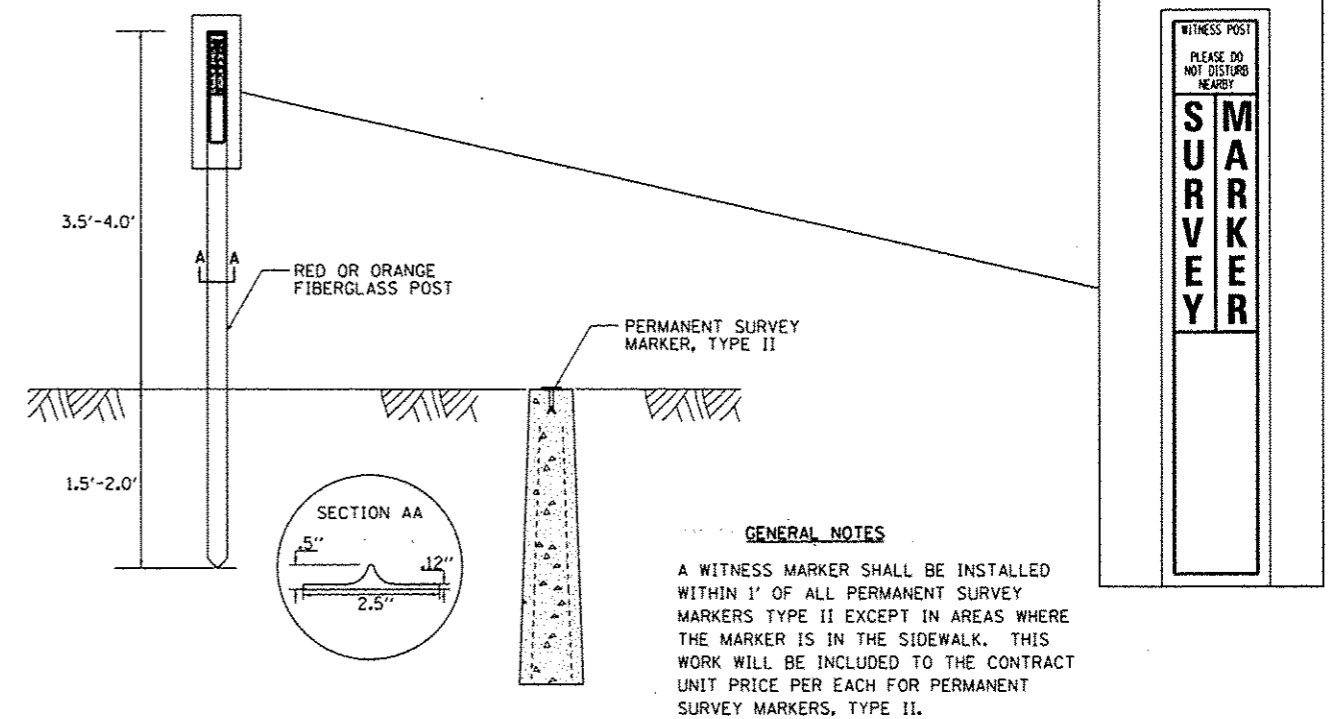


NOTES:
(HIGHWAY GRADE GREATER THAN 2%)

NOTES:
(IN SAG CONDITION)
(PIPE DRAIN ON EACH SIDE)

REVISED - 7-05-12

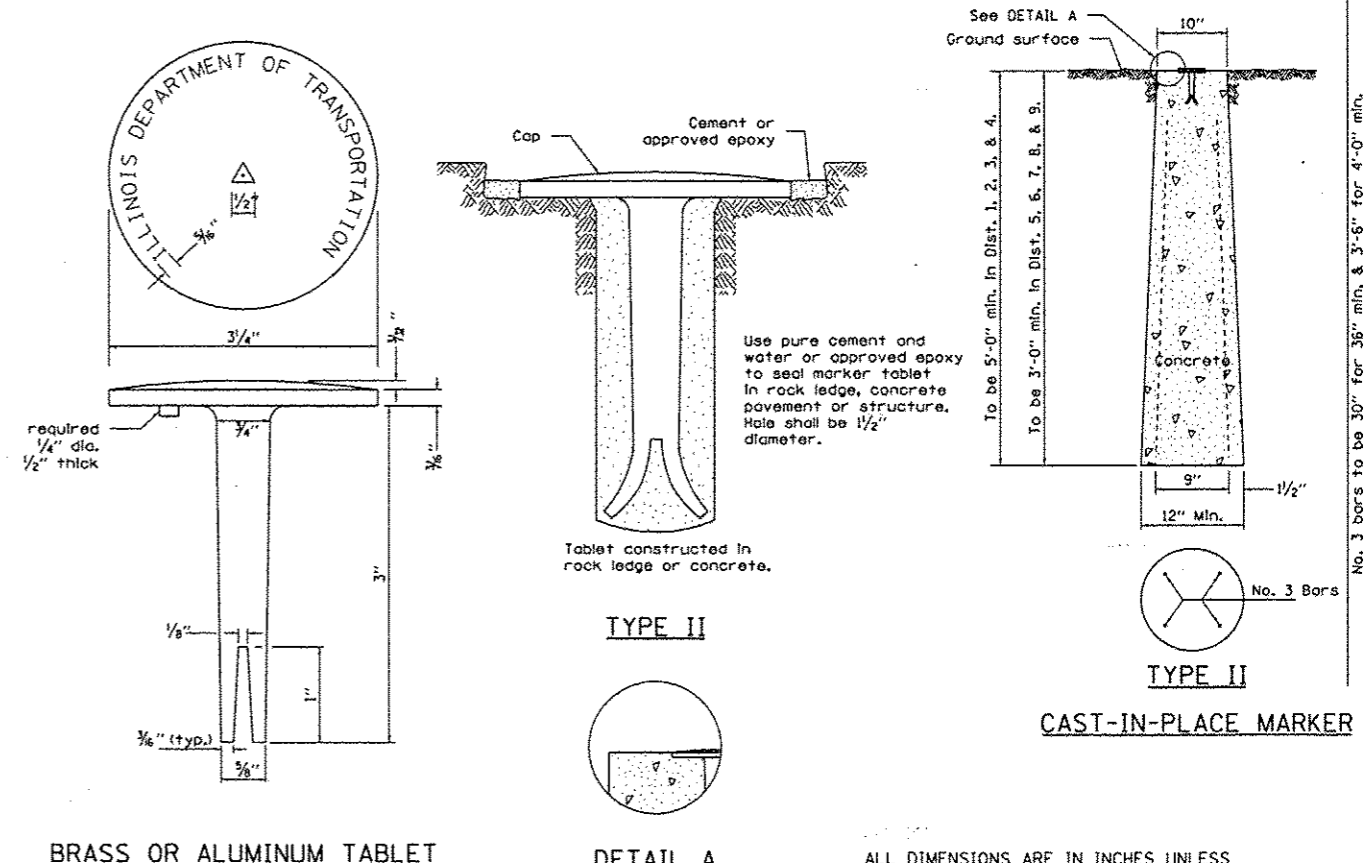
WITNESS MARKER FOR PERMANENT SURVEY MARKERS, TYPE II



GENERAL NOTES

A WITNESS MARKER SHALL BE INSTALLED WITHIN 1' OF ALL PERMANENT SURVEY MARKERS TYPE II EXCEPT IN AREAS WHERE THE MARKER IS IN THE SIDEWALK. THIS WORK WILL BE INCLUDED TO THE CONTRACT UNIT PRICE PER EACH FOR PERMANENT SURVEY MARKERS, TYPE II.

PERMANENT SURVEY MARKERS, TYPE II



BRASS OR ALUMINUM TABLET

DETAIL A

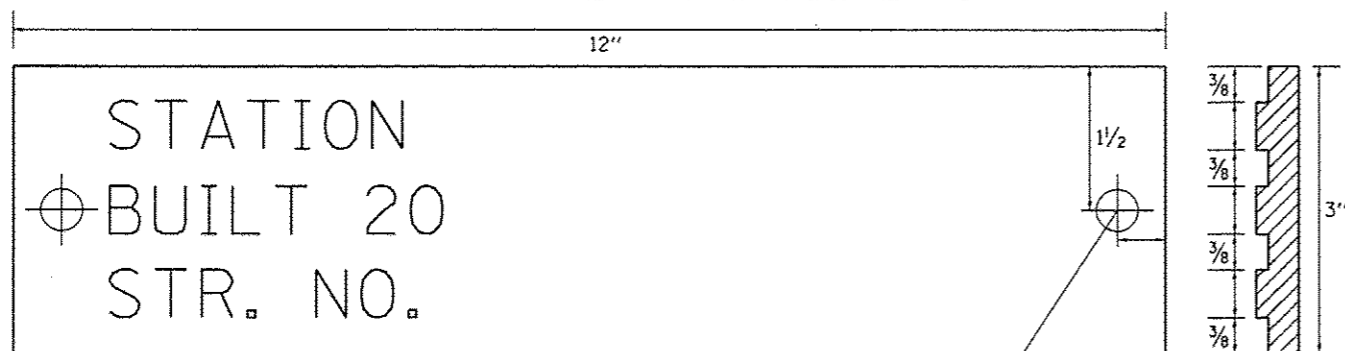
CAST-IN-PLACE MARKER

ALL DIMENSIONS ARE IN INCHES UNLESS OTHERWISE NOTED.

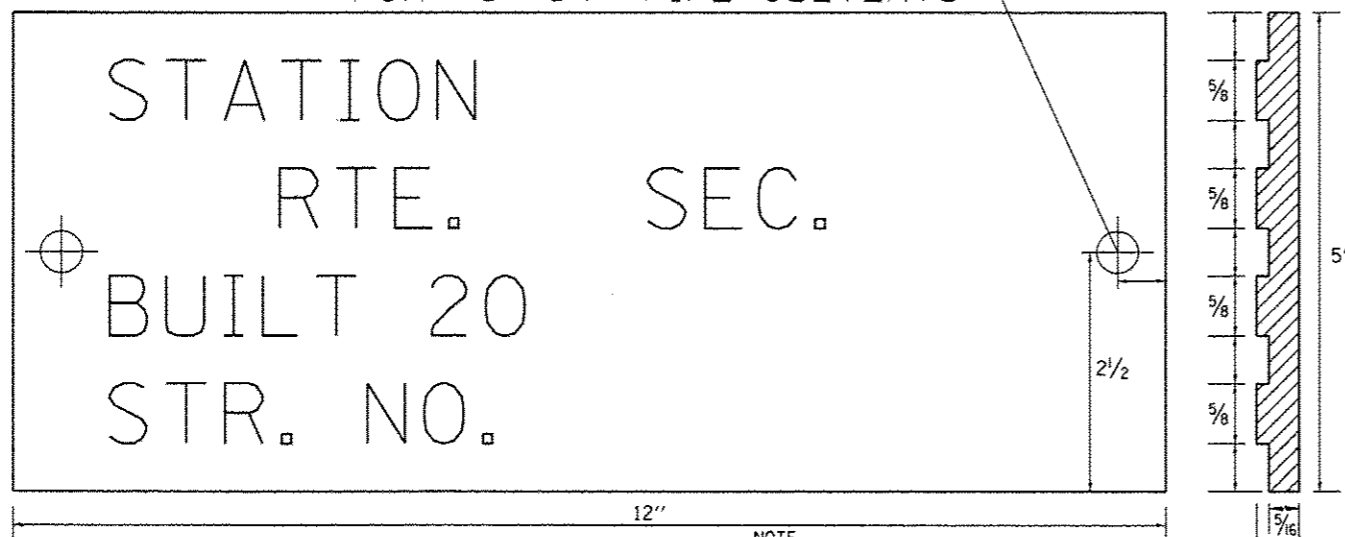
REVISED - 10-14-11	REGION 2 / DISTRICT 2 STANDARD	F.A.S. RTE.	SECTION	COUNTY	TOTAL SHEETS	SHEET NO.	
REVISED -		226	3T & 3BR-1	HENRY	210	101	
REVISED -		SCALE: 20,000' = 1"	SHEET NO. OF SHEETS		STA.	TO STA.	
REVISED -		CONTRACT NO. 64F25		FED. ROAD DIST. NO. [ILLINOIS] FED. AID PROJECT			
REVISED -		PLOT DATE: Fri Oct 19 13:41:19 2012					

NAME PLATE FOR CULVERTS

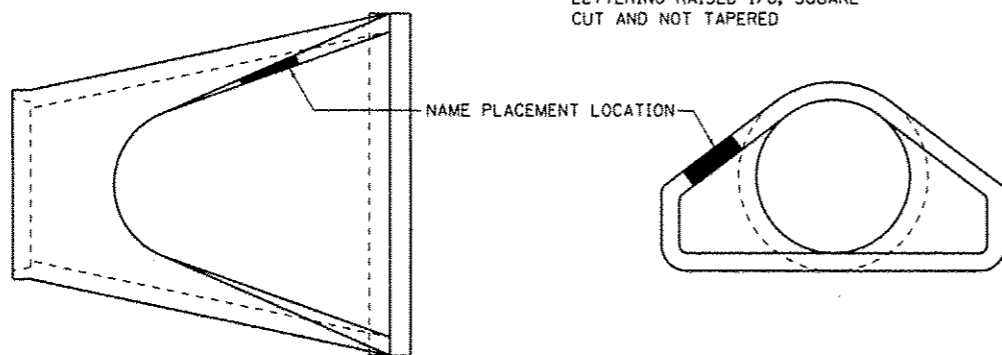
FOR 24"-42" PIPE CULVERTS



FOR 48"-84" PIPE CULVERTS



NOTE
LETTERING RAISED 1/8, SQUARE
CUT AND NOT TAPERED



DESIGNERS NOTE

NAME PLATES SHALL BE FURNISHED & INSTALLED ACCORDING TO SECTION 515 OF THE STANDARD SPECIFICATIONS, EXCEPT 2 BOLTS SHALL BE USE TO FASTEN THE PLATE TO THE END SECTION.

USE STANDARD 515001 FOR BRIDGES AND MULTI-CELL CULVERTS WITH SPANS OF 20' OR MORE MEASURED ALONG THE CENTERLINE AT THE HIGHWAY.

USE THIS DETAIL FOR ALL OTHER PIPE CULVERTS & BOX CULVERTS WITH STRUCTURE NUMBERS. INCLUDE THE INFORMATION TO FILL OUT THE NAME PLATE FOR EACH CULVERT.

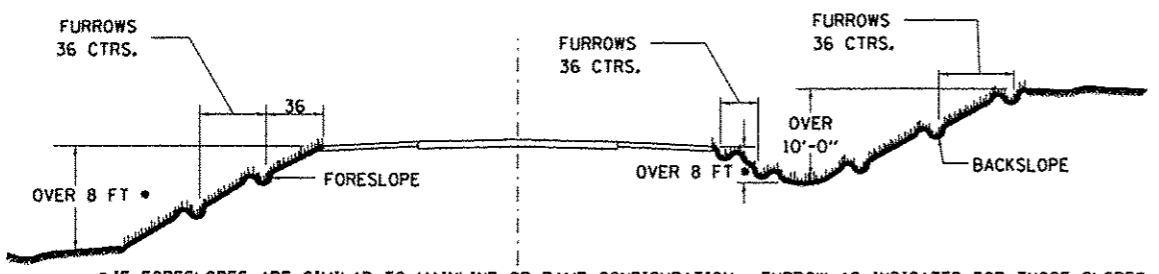
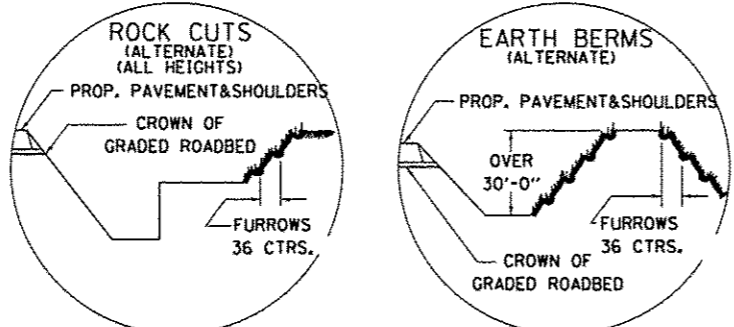
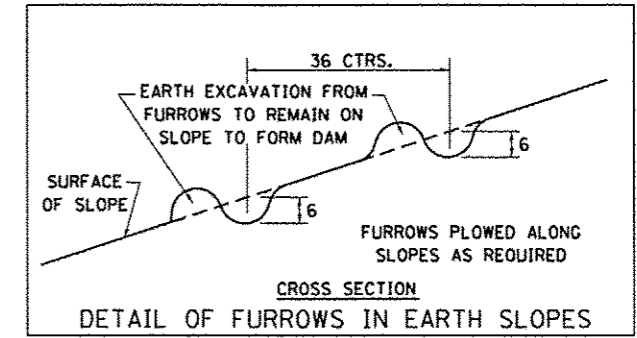
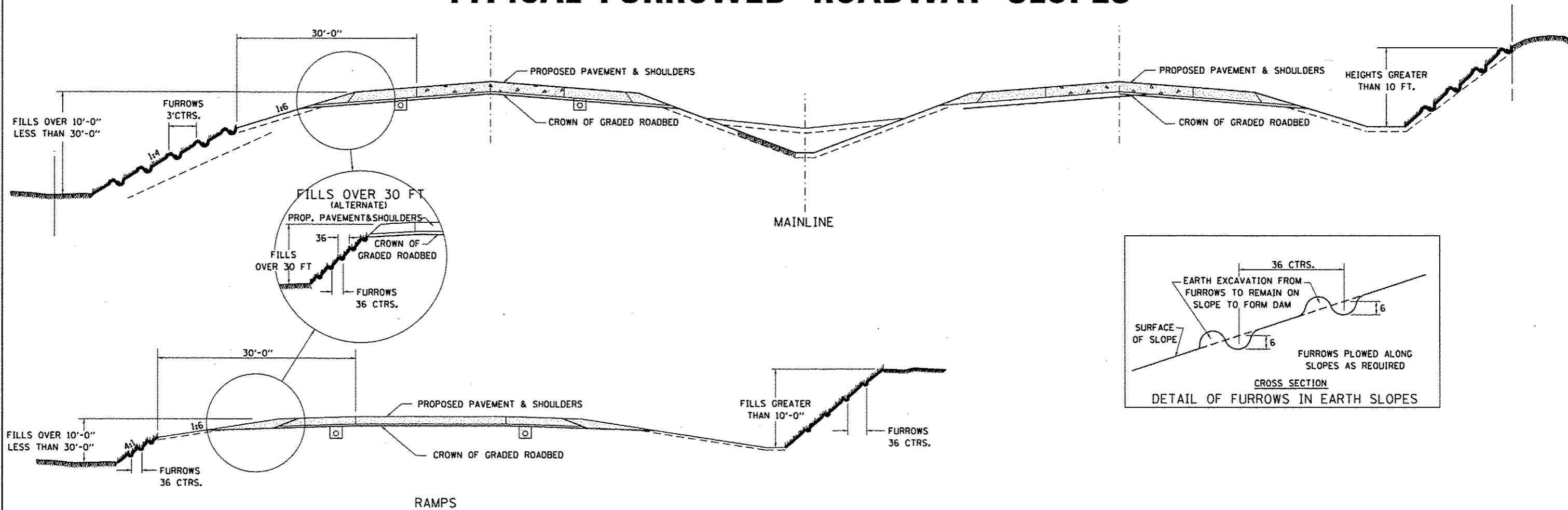
IN BOTH CASES INCLUDE A PAY ITEM FOR NAME PLATES.

STATION	STRUCTURE NO.
STA. 318+25	037-1186
STA. 339+15	037-1188
STA. 375+32	037-0178
STA. 393+64	037-1187
STA. 397+17	037-1191
STA. 466+50	037-1192
STA. 479+36	037-1189
STA. 492+34	037-1190

REVISED - 5-27-09

REVISED -	<p align="center">REGION 2 / DISTRICT 2 STANDARD</p>	F.A.S. RTE.	SECTION	COUNTY	TOTAL SHEETS	SHEET NO.
REVISED -		226	3T & 3BR-1	HENRY	210	102
REVISED -		CONTRACT NO. 64F25				
REVISED -		SCALE: 20,000' = 1" SHEET NO. OF SHEETS STA. TO STA.	FED. ROAD DIST. NO. ILLINOIS FED. AID PROJECT			
REVISED -						

TYPICAL FURROWED ROADWAY SLOPES



• IF FORESLOPES ARE SIMILAR TO MAINLINE OR RAMP CONFIGURATION, FURROW AS INDICATED FOR THOSE SLOPES.

GENERAL NOTES

- IN GENERAL, THE ENTIRE EARTH SURFACE WITHIN THE RIGHT-OF-WAY SHALL BE SEEDED AND MULCHED.
- NO AGRICULTURAL GROUND LIMESTONE SHALL BE APPLIED TO THE GRADED ROADBED.
- FORESLOPES AND/OR BACKSLOPES 10 FT. OR LESS IN HEIGHT WILL NOT REQUIRE FURROWING UNLESS OTHERWISE NOTED IN THE PLANS OR AS DIRECTED BY THE ENGINEER.
- FORESLOPES AND/OR BACKSLOPES OVER 10 FT. IN HEIGHT SHALL BE FURROWED. THE OPERATION SHALL INCLUDE FINISHING THE SLOPES TO FINAL LINE AND GRADE, AS SHOWN ON THE CROSS SECTIONS BEFORE FURROWING IS DONE. FURROWS SHALL BE PLOWED ALONG A LEVEL LINE CONFORMING TO THE CONTOURS OF THE SLOPE. THE COST OF FURROWING SHALL BE CONSIDERED INCLUDED IN THE PROJECT COST AND NO ADDITIONAL COMPENSATION WILL BE ALLOWED.

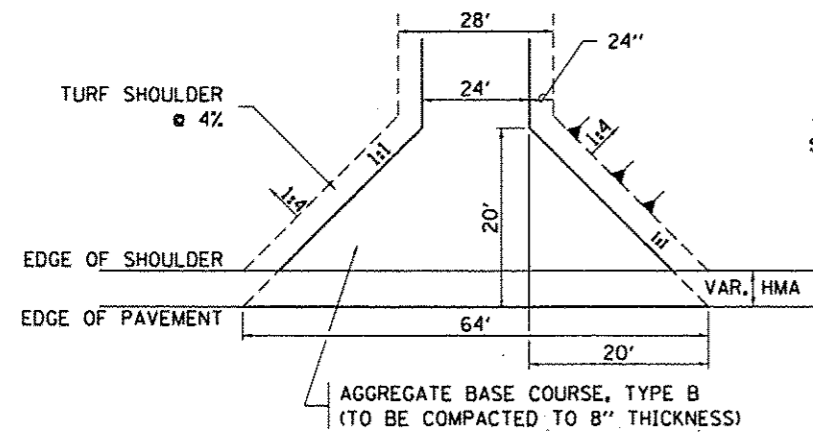
SEQUENCE AND OPERATION FOR SEEDING, MULCHING AND FURROWING OF ROADWAY SLOPES:

1. SPREAD FERTILIZER.
2. PERFORM THE OPERATION OF GROUND PREPARATION.
3. PLOW FURROWS.
4. PERFORM THE OPERATION OF SEEDING. THE SEED SHALL BE SOWN ON THE SURFACE OF THE PREPARED GROUND AFTER FURROWING.
5. THE OPERATION OF COVERING THE SEED, BY HARROWING OR OTHER MEANS, SHALL BE PERFORMED ONLY IF SO DIRECTED BY THE ENGINEER AND SHALL BE INCLUDED TO THE ITEM OF SEEDING.
6. SECTION 250 AND 251 OF THE STANDARD SPECIFICATIONS SHALL GOVERN THIS WORK EXCEPT AS NOTED HEREIN.

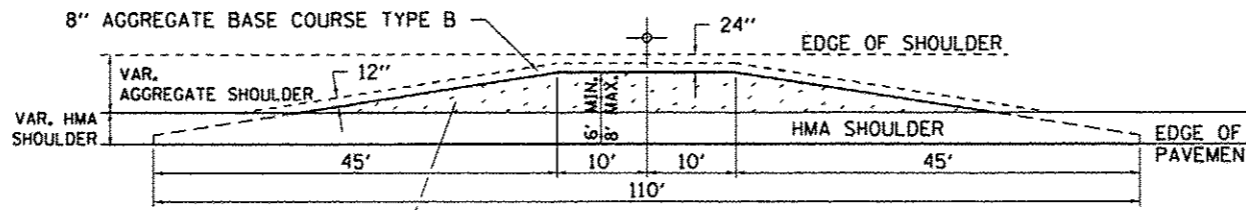
ALL DIMENSIONS ARE IN INCHES
UNLESS OTHERWISE NOTED.

FILE NAME: c:\pwwork\pwwork\doshmonbw\d0169166\0268809-shd-details.dgn	USER NAME: dushmonbw	DESIGNED: -	REVISED: - 10-17-11	STATE OF ILLINOIS DEPARTMENT OF TRANSPORTATION	REGION 2 / DISTRICT 2 STANDARD			F.A.S. RTE. 226	SECTION 3T & 3BR-1	COUNTY HENRY	TOTAL SHEETS 210	SHEET NO. 103
PLOT SCALE: 20.0000' / 1" =		CHECKED: -	REVISED: -					SCALE:	SHEET NO. OF SHEETS	STA. TO STA.	FED. ROAD DIST. NO. [ILLINOIS] FED. AID PROJECT CONTRACT NO. 64F25	
PLOT DATE: Fri Oct 19 13:15:15 2012		DATE: -	REVISED: -									
TYPICAL FURROWED ROADWAY SLOPES												

HOT-MIX ASPHALT APPROACHES AND MAILBOX RETURNS



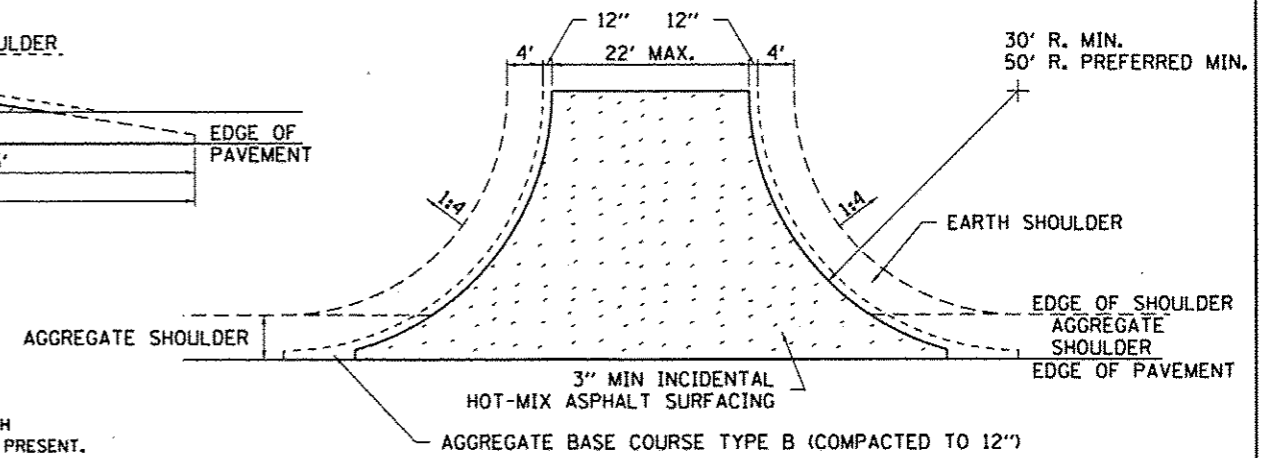
FIELD ENTRANCE



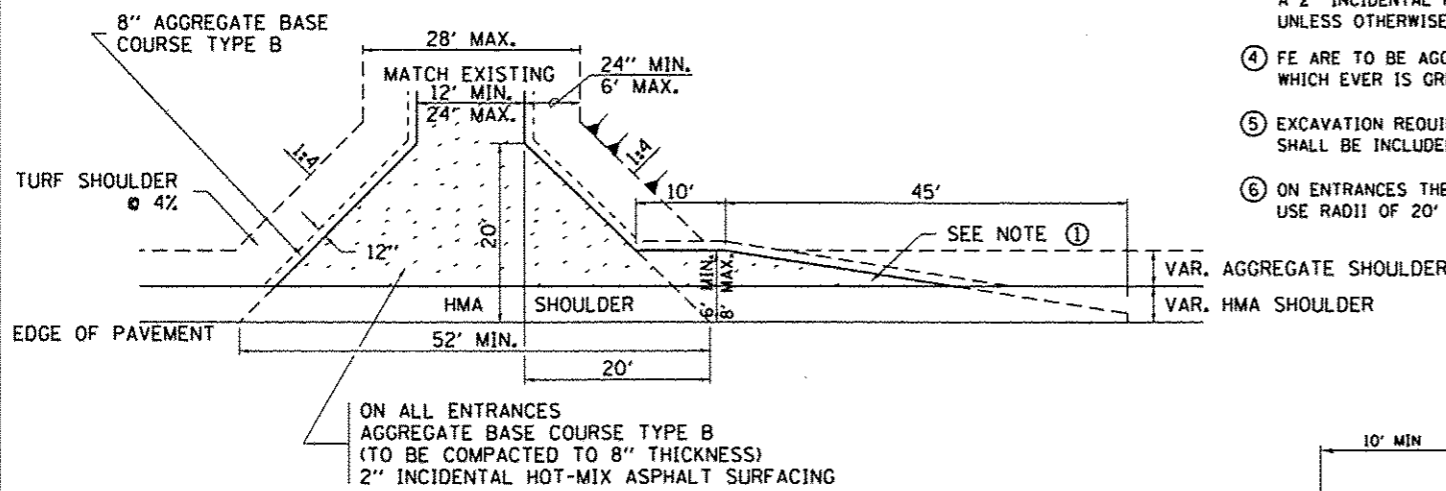
MAILBOX TURNOUT

NOTE

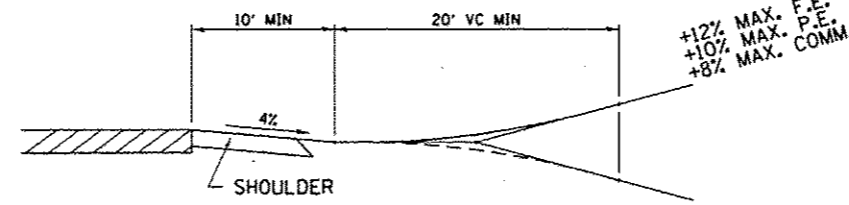
- ① TURNOUTS ARE TO BE CONSTRUCTED ON THE APPROACH SIDE OF ALL PE & CE REGARDLESS IF A MAILBOX IS PRESENT.
- ② ALL PE & CE ARE TO BE SURFACED TO RIGHT OF WAY LINE. AREA BEHIND RIGHT OF WAY SHALL MATCH EXISTING SURFACE.
- ③ ALL PE & CE TO BE CONSTRUCTED WITH AN 8" AGGREGATE BASE COURSE, TYPE B AND WITH A 2" INCIDENTAL HOT-MIX ASPHALT SURFACING, UNLESS OTHERWISE NOTED.
- ④ FE ARE TO BE AGGREGATE TO RIGHT OF WAY OR TOUCH DOWN, WHICHEVER IS GREATEST.
- ⑤ EXCAVATION REQUIRED FOR PLACEMENT OF AGGREGATE BASE COURSE SHALL BE INCLUDED IN THE COST OF THE AGGREGATE BASE COURSE.
- ⑥ ON ENTRANCES THE CONTRACTOR HAS THE OPTION OF USING RADIUS RETURNS. USE RADII OF 20' TO 60'.



SIDE ROAD RETURN/EARTH SHOULDER



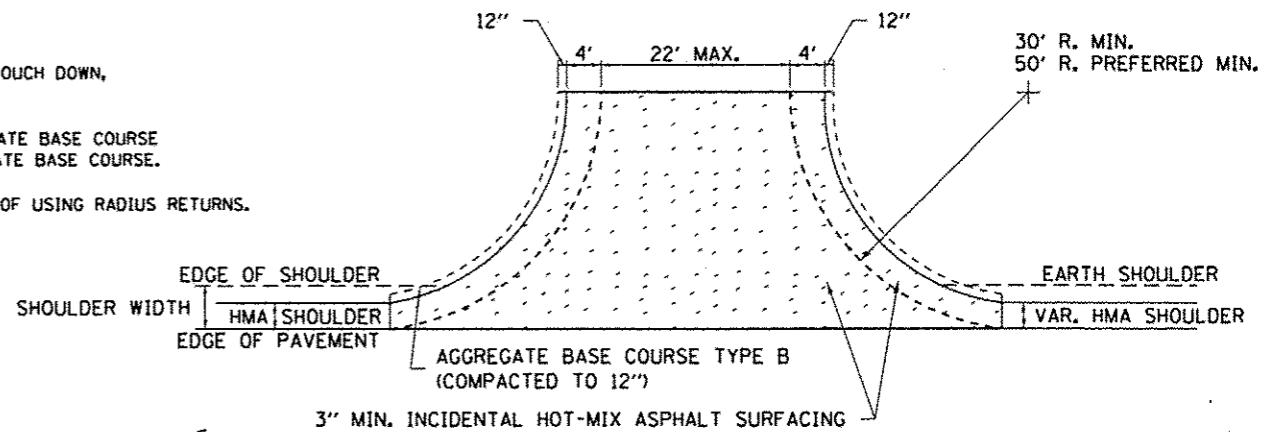
PRIVATE ENTRANCE



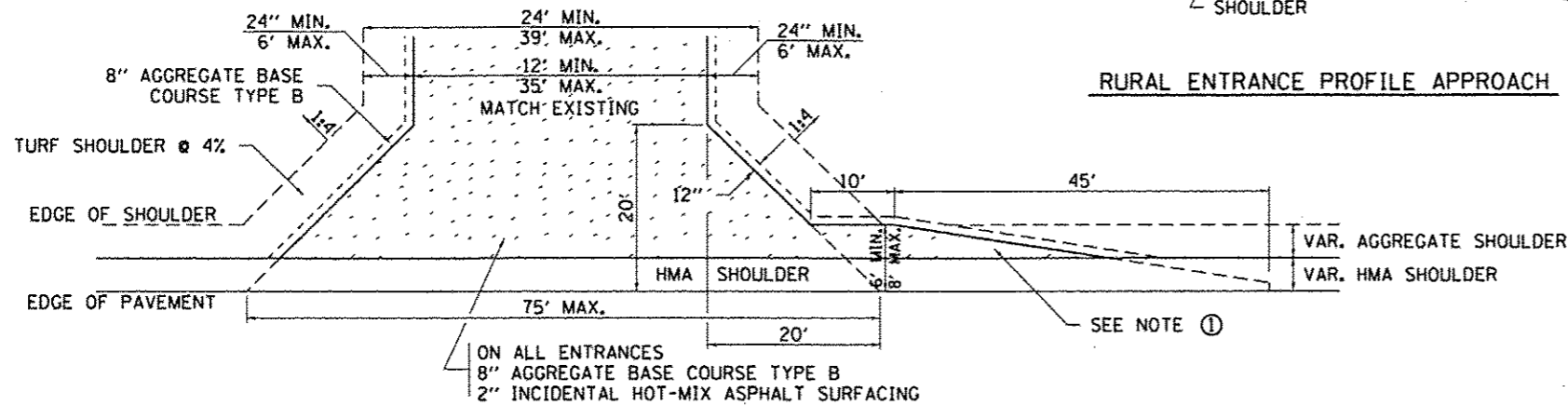
RURAL ENTRANCE PROFILE APPROACH

+12% MAX. F.E.
+10% MAX. P.E.
+8% MAX. COMM.

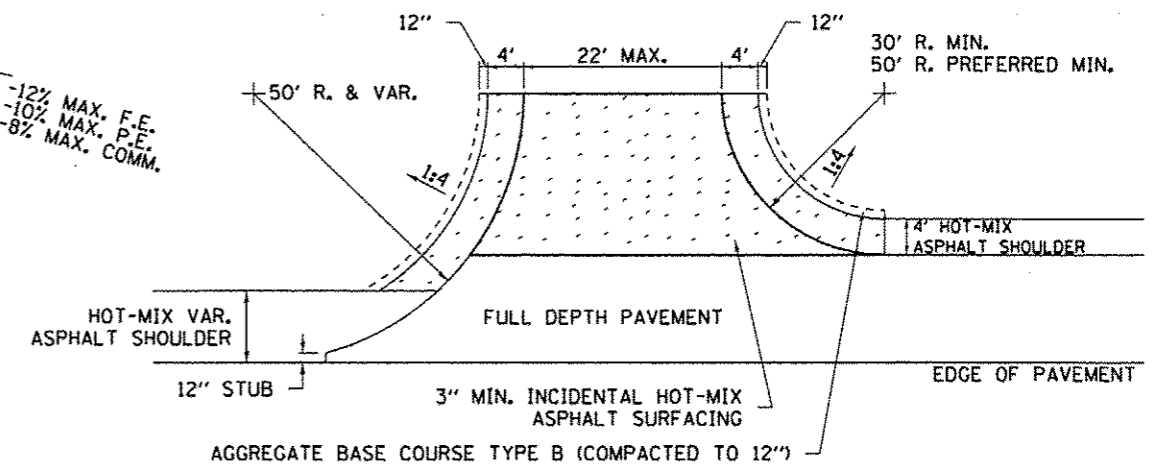
-12% MAX. F.E.
-10% MAX. P.E.
-8% MAX. COMM.



SIDE ROAD RETURN/HMA SHOULDER



COMMERCIAL ENTRANCE



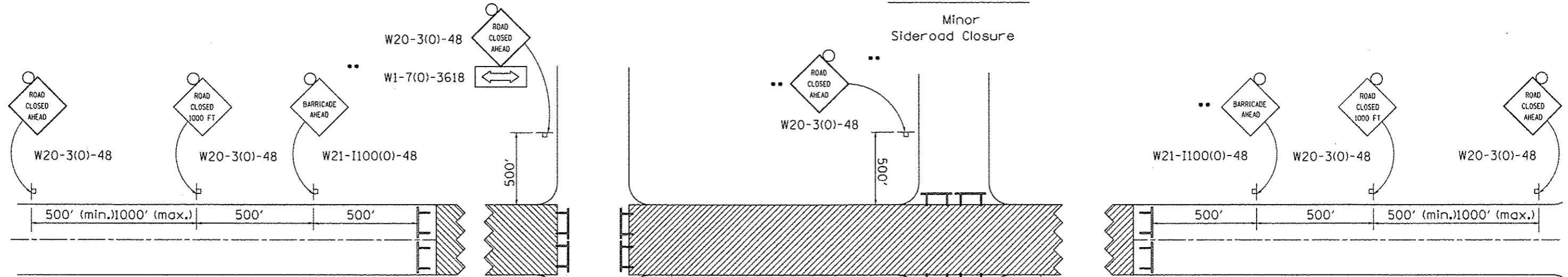
SIDE ROAD RETURN WITH RIGHT TURN LANE

FILE NAME *	USER NAME * cushmanbw	DESIGNED -	REVISED - 12-07-10	STATE OF ILLINOIS DEPARTMENT OF TRANSPORTATION	REGION 2 / DISTRICT 2 STANDARD		F.A.S. RTE.	SECTION	COUNTY	TOTAL SHEETS	SHEET NO.
cr:\pwork\pwork\cushmanbw\d0169166\0228809-shit-detail.dgn		DRAWN -	REVISED -		226	3T & 38R-1	HENRY	210	104		
PLOT SCALE * 28.8000' / in.		CHECKED -	REVISED -		CONTRACT NO. 64F25			FED. ROAD DIST. NO.	ILLINOIS FED. AID PROJECT		
PLOT DATE * Fri Oct 19 13:15:48 2012		DATE -	REVISED -		SCALE:	SHEET NO.	OF SHEETS	STA.	TO STA.		

TRAFFIC CONTROL FOR ROAD CLOSURE

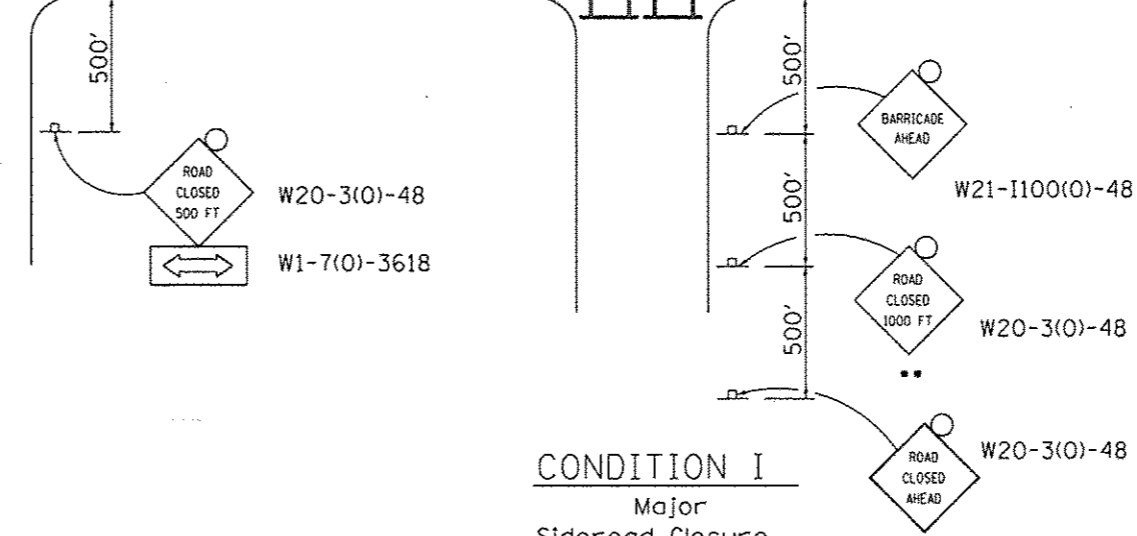
CONDITION II

Minor Sideroad Closure



CONDITION I

Major Sideroad Closure



GENERAL NOTES

Longitudinal dimensions may be adjusted to fit field conditions.

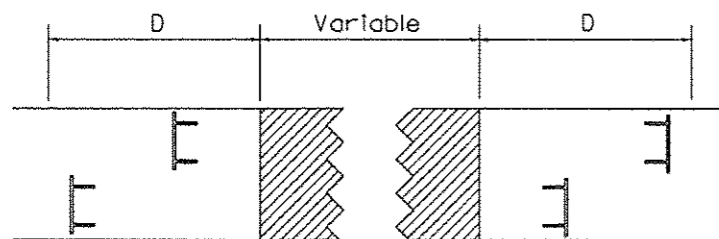
When speed limit is less than 45mph, change sign spacing to 250' and change ROAD CLOSED 1000 FT to ROAD CLOSED 500 FT.

Side roads requiring all three signs as shown in CONDITION I (Major Sideroad Closure), shall be listed in the special provision.

Where local access is to be maintained, barricades are to be set up as shown in Road Closed to thru traffic. Type III Barricades and R11-2-4830 signs shall be as shown in "Road Closed To All Traffic" detail on Highway Standard 701901.

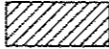


All dimensions are in inches unless otherwise shown.

ROAD CLOSED TO THRU TRAFFIC BARRICADE SET UP



Type III Barricades and R11-4-4830 signs shall be as shown in "Road Closed To Thru Traffic" detail on Highway Standard 701901. If the distance "D" exceeds 2000' an additional set of barricades and R11-4-4830 shall be placed at each end of the work area.

SYMBOLS

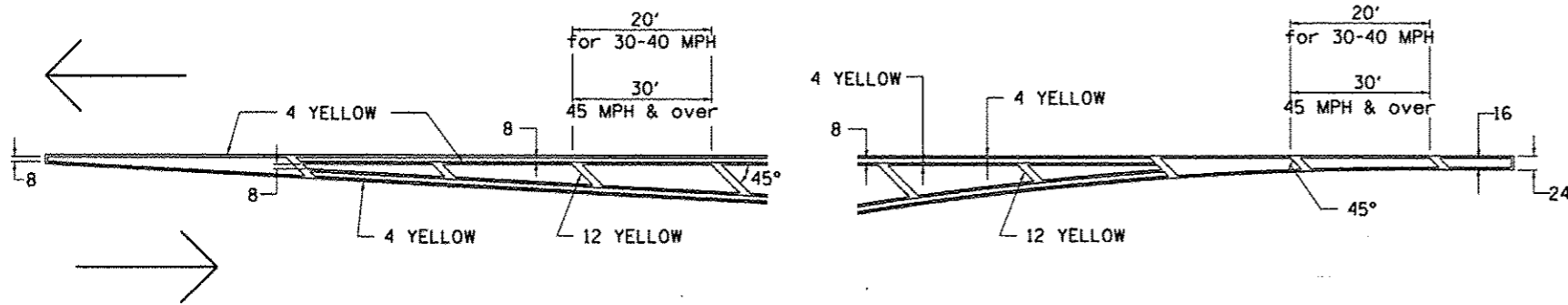
-  Work area
-  Type III Barricade with Flashers
-  Sign with flashing light

TYPICAL APPLICATION FOR ROAD CLOSURE

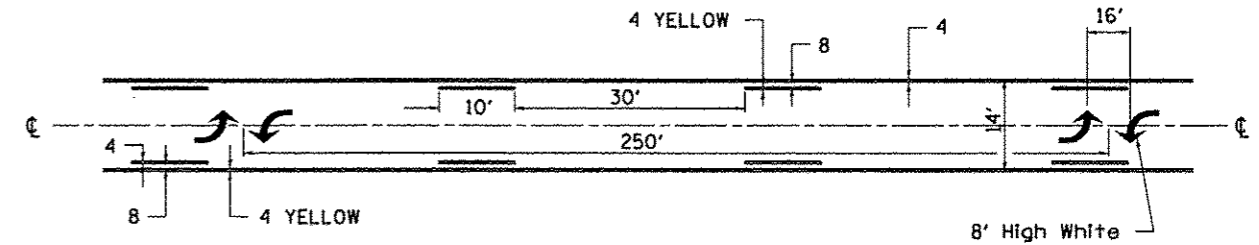
FILE NAME	USER NAME = cushmanbw	DESIGNED -	REVISED - 10-17-11	STATE OF ILLINOIS DEPARTMENT OF TRANSPORTATION	REGION 2 / DISTRICT 2 STANDARD	F.A.S. RTE. 226	SECTION 3T & 3BR-1	COUNTY HENRY	TOTAL SHEETS 210	SHEET NO. 105		
PLOT SCALE = 20,0000' / in.		CHECKED -	REVISED -			SCALE:	SHEET NO. OF SHEETS STA. TO STA.	FED. ROAD DIST. NO. ILLINOIS FED. AID PROJECT CONTRACT NO. 64F25				
PLOT DATE = Fri Oct 19 13:16:15 2012		DATE -	REVISED -									
TRAFFIC CONTROL FOR ROAD CLOSURE 40.1												

TYPICAL PAVEMENT MARKINGS

TYPICAL PAVEMENT MARKING FOR FLUSH MEDIAN AT LEFT TURN LANE

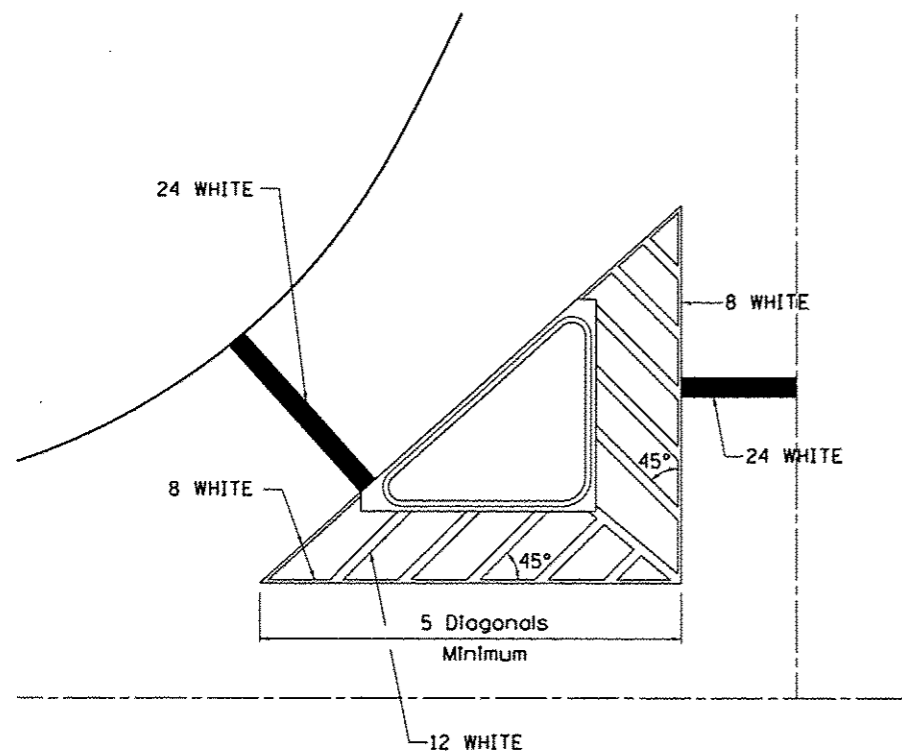


MEDIAN PAVEMENT MARKING

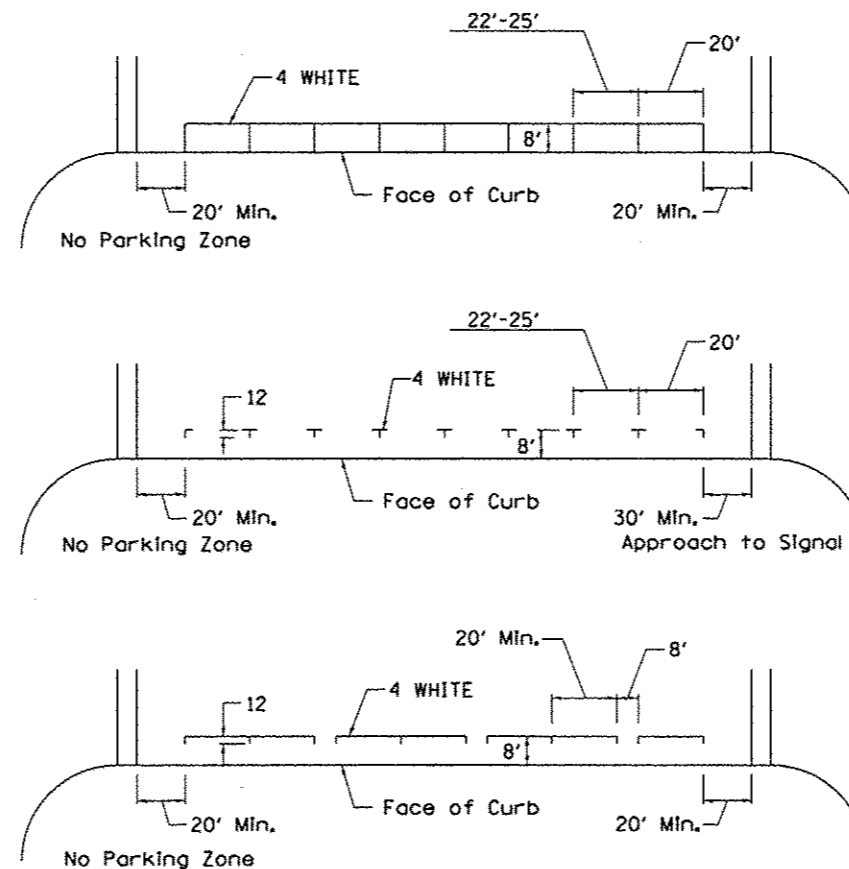


•• ALL DIMENSIONS ARE IN INCHES UNLESS OTHERWISE NOTED.

TYPICAL ISLAND OFFSET SHOULDER WIDTH

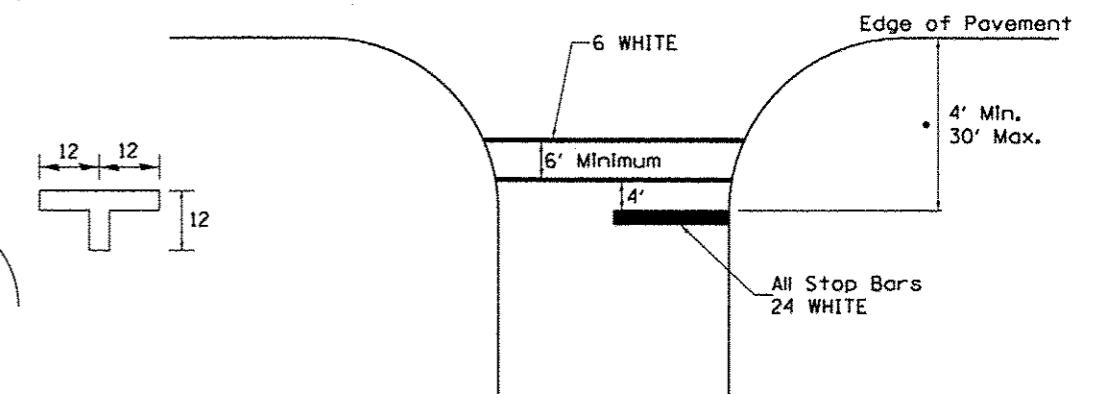


TYPICAL PARKING SPACING



STANDARD CROSSWALK MARKING

See Schedules for Locations

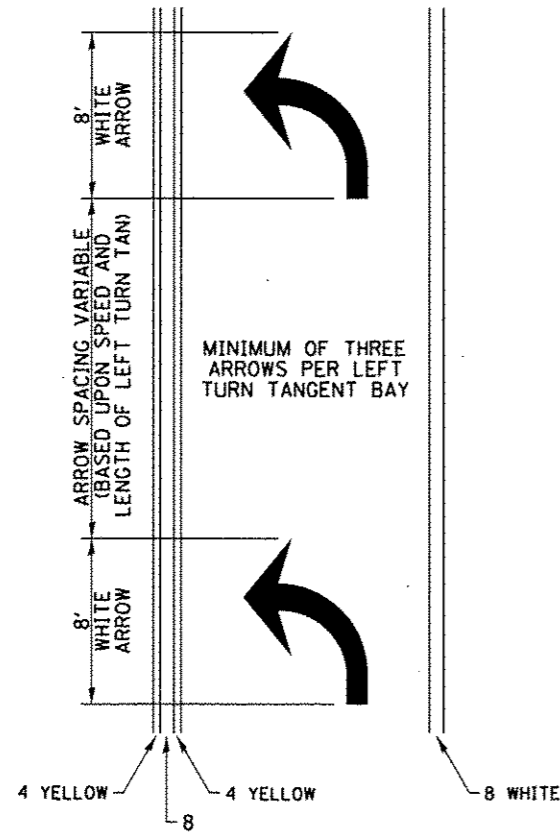


• Distance to the nearest edge of the intersecting roadway in the absence of a marked crosswalk.

FILE NAME :	USER NAME : cushmanbw	DESIGNED :	REVISED : 3-5-12	STATE OF ILLINOIS DEPARTMENT OF TRANSPORTATION	REGION 2 / DISTRICT 2 STANDARD			F.A.S. RTE.:	SECTION:	COUNTY:	TOTAL SHEETS:	SHEET NO.:
01\pwwork\pwwork\cushmanbw\d0169166\0248809-sht-detail.dgn	DRAWN :	REVISED :	226					3T & 3BR-1	HENRY	210	106	
PLOT SCALE : 20,0000' / in.	CHECKED :	REVISED :	CONTRACT NO. 64F25									
PLOT DATE : Fri Oct 19 13:16:40 2012	DATE :	REVISED :	FED. ROAD DIST. NO. ILLINOIS FED. AID PROJECT									

TYPICAL PAVEMENT MARKINGS

ARROW LAYOUT

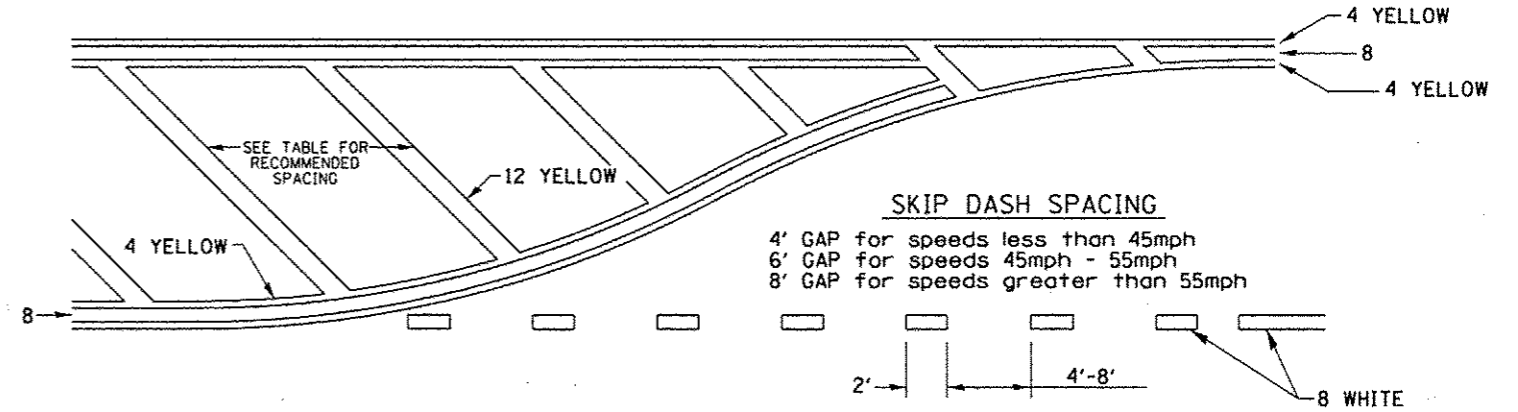


- ▲ ONE-WAY AMBER MARKER
- △ ONE-WAY CRYSTAL MARKER
- ◆ TWO-WAY AMBER MARKER

ALL DIMENSIONS ARE IN INCHES UNLESS OTHERWISE NOTED.

6 at 40' O.C. APPROACH SIDE ONLY

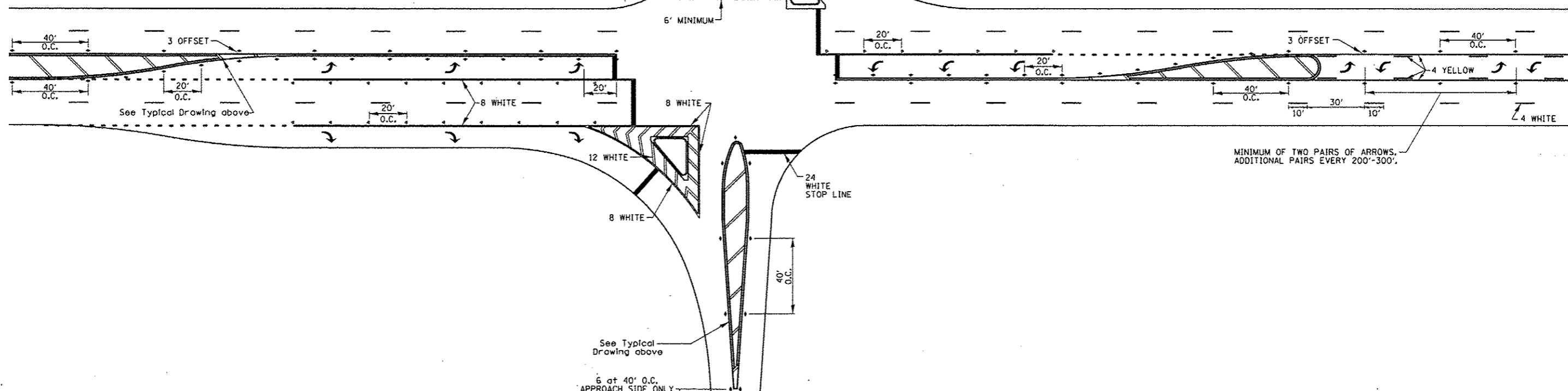
TYPICAL PAVEMENT MARKING FOR FLUSH MEDIAN



RECOMMENDED SPACING BETWEEN DIAGONALS (IN FEET)

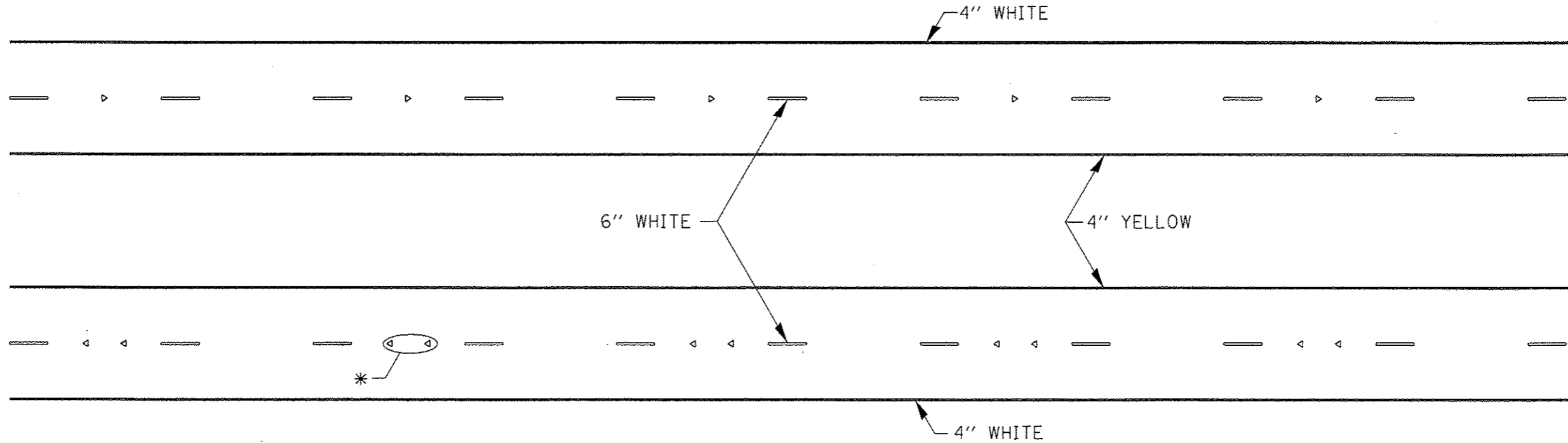
Speed Limit Range	Continuous Median Area	Intersection Channelization	Objects (Islands)
less than 30MPH	50'	15'	10'
30-40MPH	75'	20'	15'
45MPH & over	75'	30'	20'

NOTE: If the spacing recommended in the Table does not permit at least five diagonal lines in the area being marked, the spacing from the next lowest speed range should be used. The recommended spacing is measured parallel to the pavement center line.



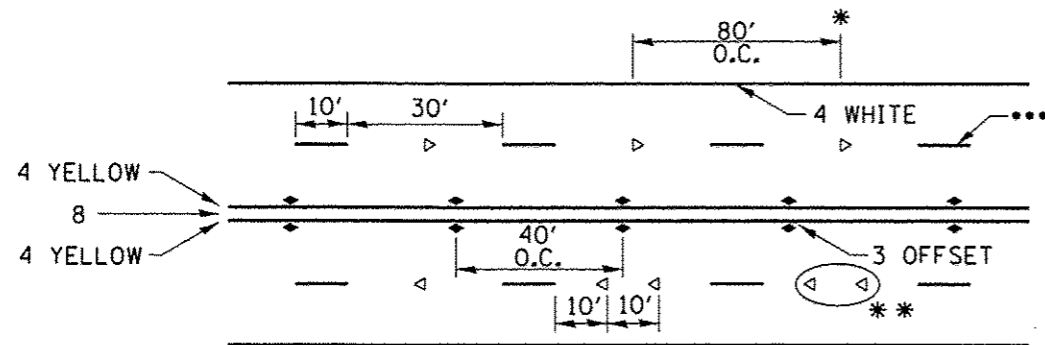
FILE NAME	USER NAME = cushmanbw	DESIGNED -	REVISED - 3-5-12	STATE OF ILLINOIS DEPARTMENT OF TRANSPORTATION	REGION 2 / DISTRICT 2 STANDARD	F.A.S. RTE.	SECTION	COUNTY	TOTAL SHEETS	SHEET NO.
ci:\pwork\psidot\cushmanbw\02169166\02169166-ahs-details.dgn	DRAWN -	REVISED -	226			3T & 3BR-1	HENRY	210	107	
PLOT SCALE = 20.0000' / in.	CHECKED -	REVISED -	CONTRACT NO. 64F25							
PLOT DATE = Fri Oct 19 13:17:14 2012	DATE -	REVISED -	FED. ROAD DIST. NO. ILLINOIS FED. AID PROJECT							

TYPICAL PAVEMENT MARKINGS



* SEE HIGHWAY STANDARD 781001 FOR SPACING DETAILS.
USE DOUBLE MARKERS WHEN ADT \geq 25,000.

MULTI-LANE / DIVIDED

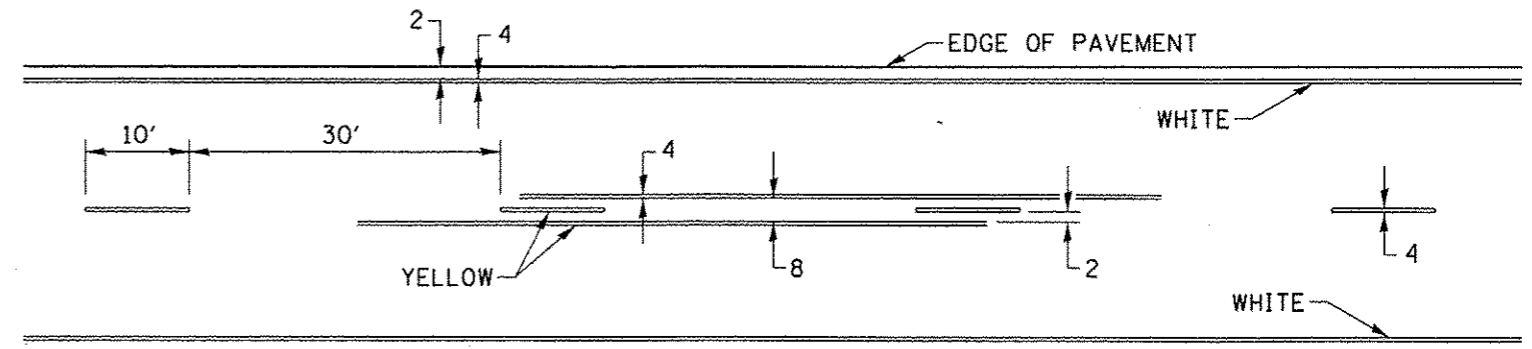


- REDUCE TO 40' O.C. ON CURVES WHERE ADVISORY SPEEDS ARE 10 MPH LOWER THAN POSTED SPEEDS.
- USE DOUBLE MARKERS WHEN ADT \geq 25,000
- CENTERLINE SKIP DASH PAVEMENT MARKING SPEED LIMIT LESS THAN 40 MPH USE 4" LINE SPEED LIMIT 40 MPH AND OVER USE 6" LINE

MULTI-LANE / UNDIVIDED & ONE WAY

(FOR MULTI-LANE UNDIVIDED HIGHWAYS USE THIS
DETAIL NOT HIGHWAY STANDARD 781001)

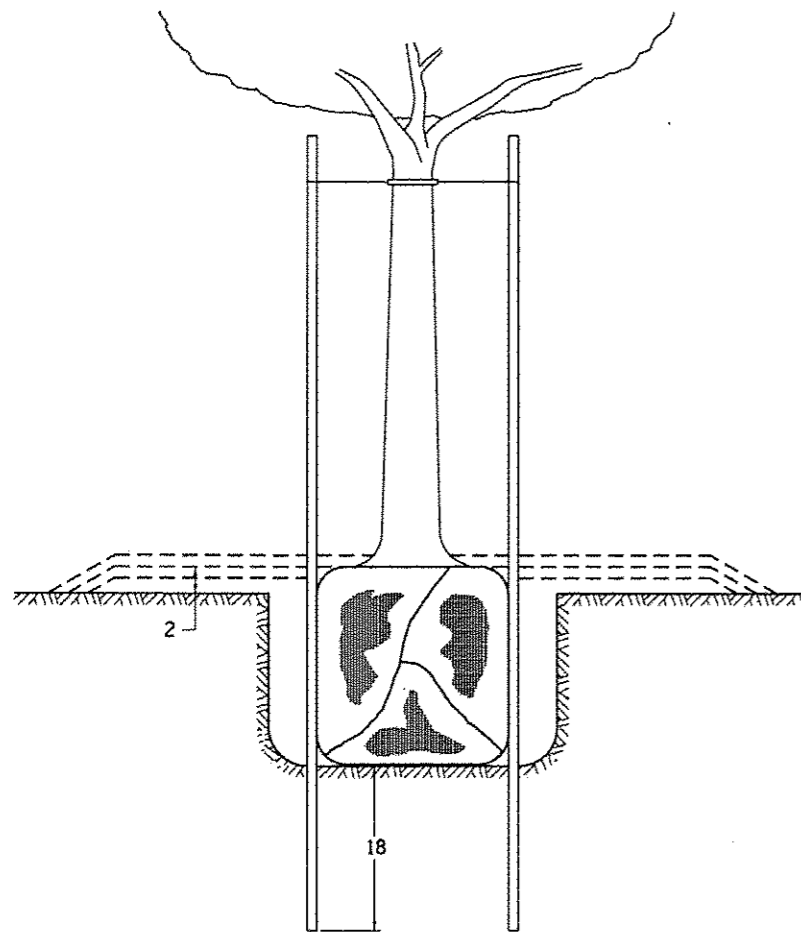
TYPICAL PAVEMENT MARKING FOR TWO LANE SECTION - NO PASSING ZONES



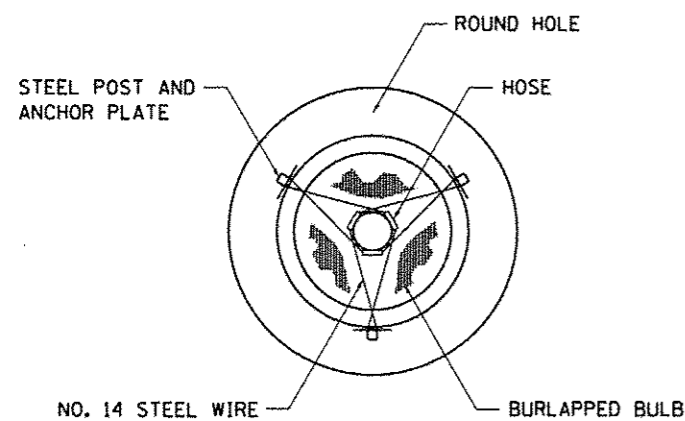
SYMBOLS

FILE NAME *	USER NAME * cushmanbv	DESIGNED -	REVISED - 3-5-12	STATE OF ILLINOIS DEPARTMENT OF TRANSPORTATION	REGION 2 / DISTRICT 2 STANDARD			F.A.S. RTE.	SECTION	COUNTY	TOTAL SHEETS	SHEET NO.
ca:\pw\work\pavido\cushmanbv\d0169166\0209989-ah\detail.dgn	DRAWN -	REVISED -	226					3T & 3BR-1	HENRY	210	108	
PLOT SCALE * 20.0000' / in.	CHECKED -	REVISED -	FED. ROAD DIST. NO. ILLINOIS FED. AID PROJECT			CONTRACT NO. 64F25						
PLOT DATE * Fri Oct 19 13:17:35 2012	DATE -	REVISED -	SCALE:		SHEET NO.	OF SHEETS	STA.	TO STA.				

DETAILS OF PLANTING AND BRACING TREES

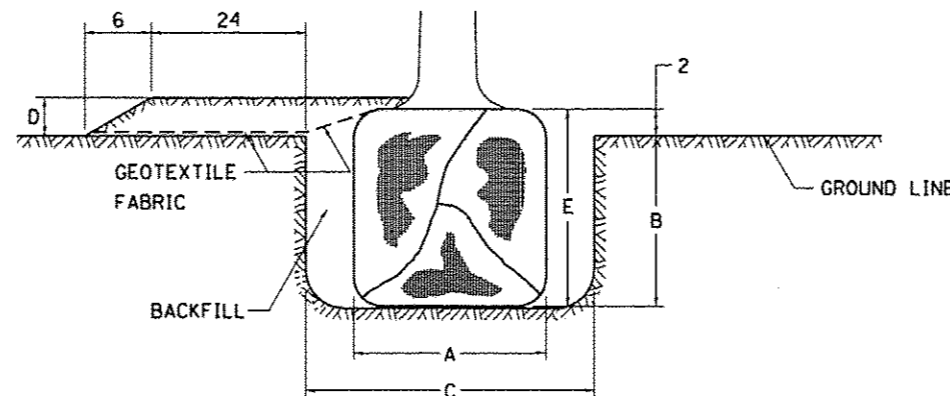


TREES SMALLER THAN 4 1/2 IN DIAMETER

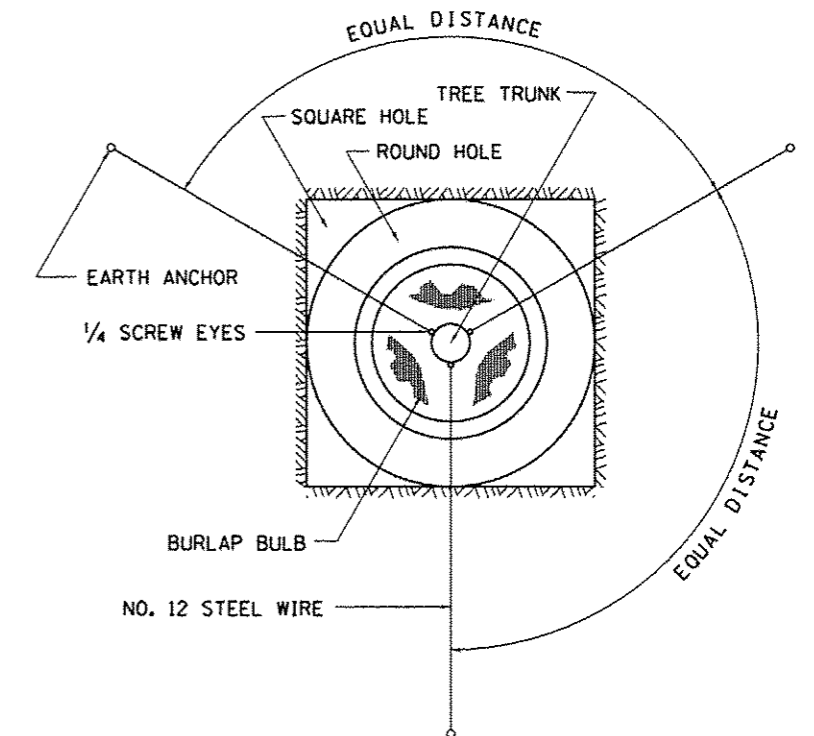
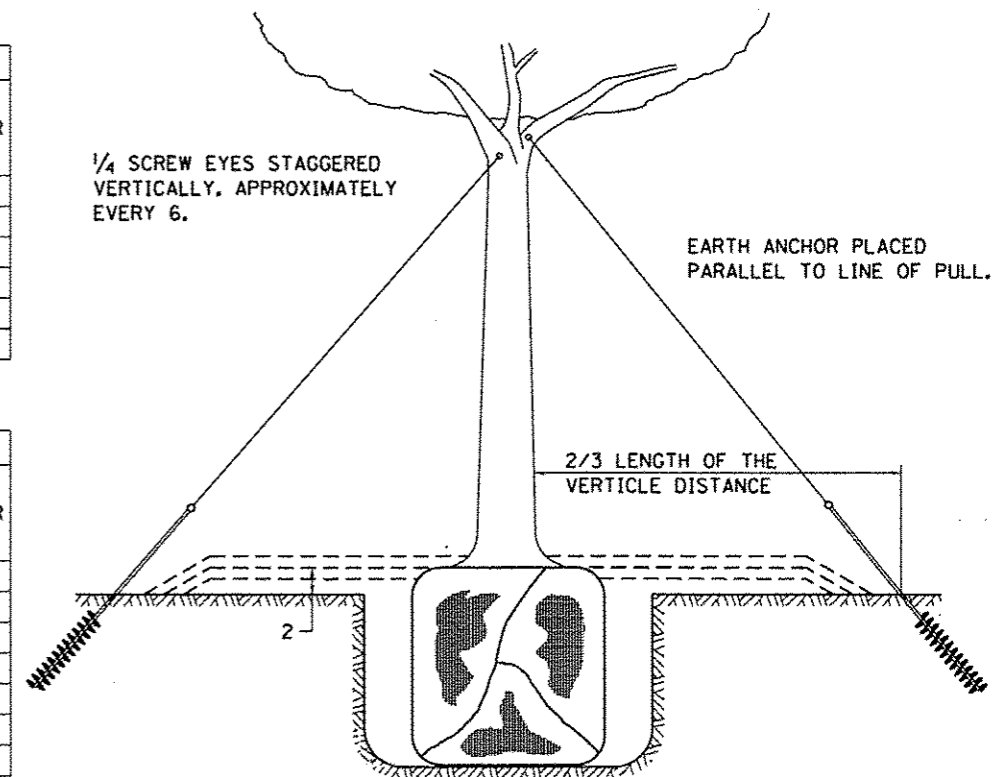


SMALL	A	B	C	D	E	F
TREE SIZE	DIAMETER OF BALL OR ROOT SYS.	DEPTH OF HOLE EXCAVATION	WIDTH OF HOLE EXCAVATION	THICKNESS OF MULCH COVER	DEPTH OF BALL OR ROOT SYS.	VOLUME OF MULCH COVER CU. YDS.
5'-6'	16	10	30	4	12	0.54
5'-6' BB	16	10	30	4	12	0.54
6'-7' BB	18	12	30	4	14	0.54
7'-8' BB	20	11	30	4	13	0.54
8'-10' BB	24	14	36	4	16	0.61
10'-12' BB	26	15	36	4	17	0.61

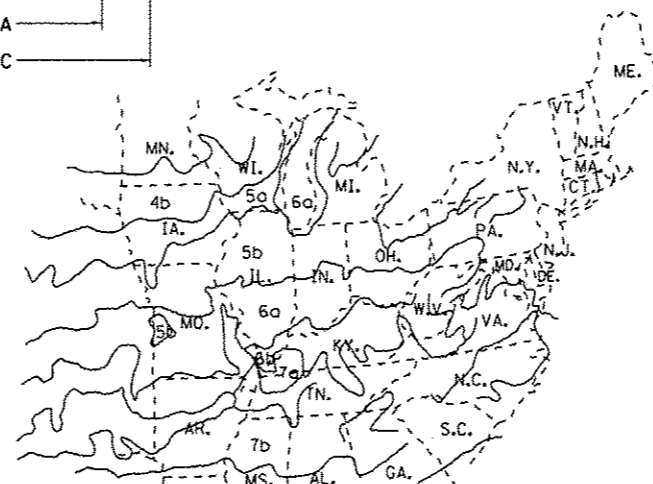
LARGE	A	B	C	D	E	F
TREE SIZE	DIAMETER OF BALL OR ROOT SYS.	DEPTH OF HOLE EXCAVATION	WIDTH OF HOLE EXCAVATION	THICKNESS OF MULCH COVER	DEPTH OF BALL OR ROOT SYS.	VOLUME OF MULCH COVER CU. YDS.
0-2	20	11	36	4	13	0.61
2-2 1/2 BB	24	14	48	4	16	0.78
2 1/2-3 BB	28	17	48	4	19	0.78
3-3 1/2 BB	32	17	60	4	19	0.96
3 1/2-4 BB	36	20	60	4	22	0.96
4-4 1/2 BB	40	22	72	4	24	1.16
4 1/2-5 BB	44	24	72	4	26	1.16
5-5 1/2 BB	48	27	84	4	29	1.38



TREES OVER 4 1/2 IN DIAMETER

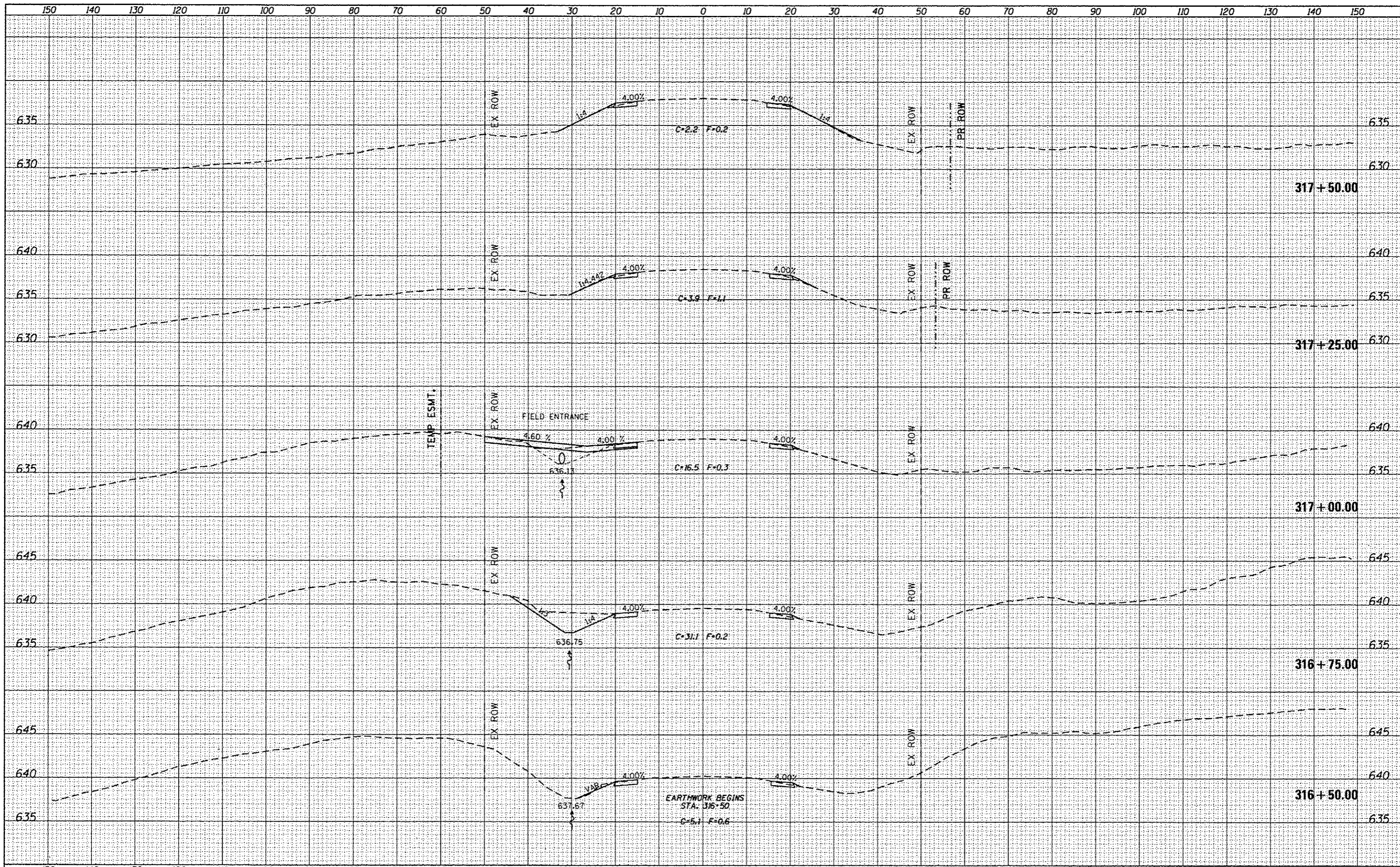


ALL DIMENSIONS ARE IN INCHES UNLESS OTHERWISE NOTED.



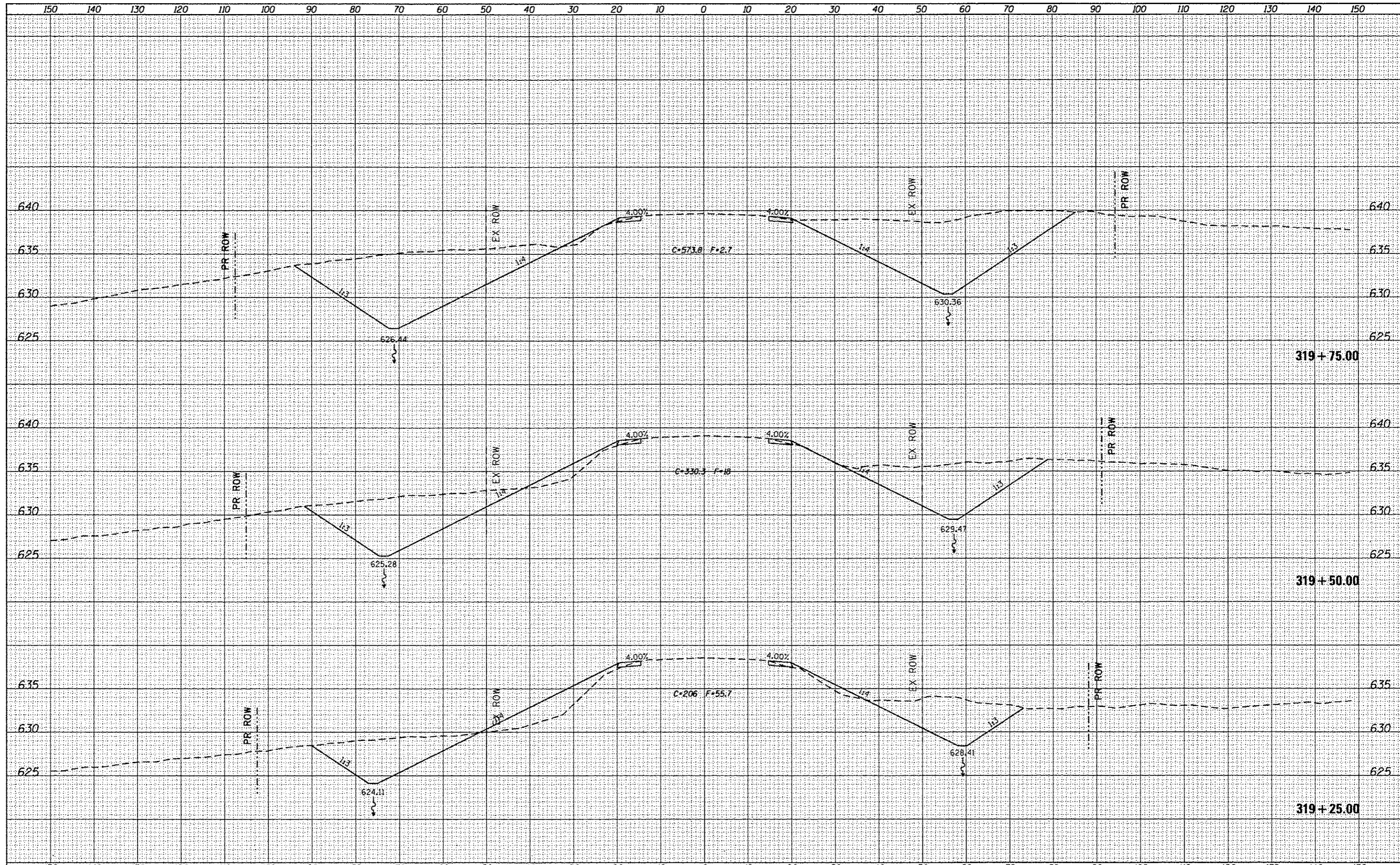
PLANT HARDINESS ZONE MAP
U.S. DEPARTMENT OF AGRICULTURE
AGRICULTURAL RESEARCH SERVICE
PUBLICATION NO. 814

FILE NAME *	USER NAME = cushmanbw	DESIGNED -	REVISED - 10-18-11	STATE OF ILLINOIS DEPARTMENT OF TRANSPORTATION	REGION 2 / DISTRICT 2 STANDARD	F.A.S. RTE.	SECTION	COUNTY	TOTAL SHEETS	SHEET NO.	
01:\pwork\pwork\cushmanbw\d0169166\0248809-ahd-details.dgn	PLOT SCALE = 20.0000' / in.	CHECKED -	REVISED -			226	3T & 3BR-1	HENRY	210	109	
PLOT DATE = Fri Oct 19 13:18:02 2012	DATE -	REVISED -	REVISED -			CONTRACT NO. 64F25					
						FED. ROAD DIST. NO. ILLINOIS FED. AID PROJECT					



DATE	
BY	
FINAL SURVEY	
SAVED	
PLOTTED	
TEMPLATE	
NOTE BOOK	
ARJLS CHECKED	
NO.	

DATE	
BY	
ORIGINAL SURVEY	
SAVED	
PLOTTED	
TEMPLATE	
NOTE BOOK	
ARJLS CHECKED	
NO.	



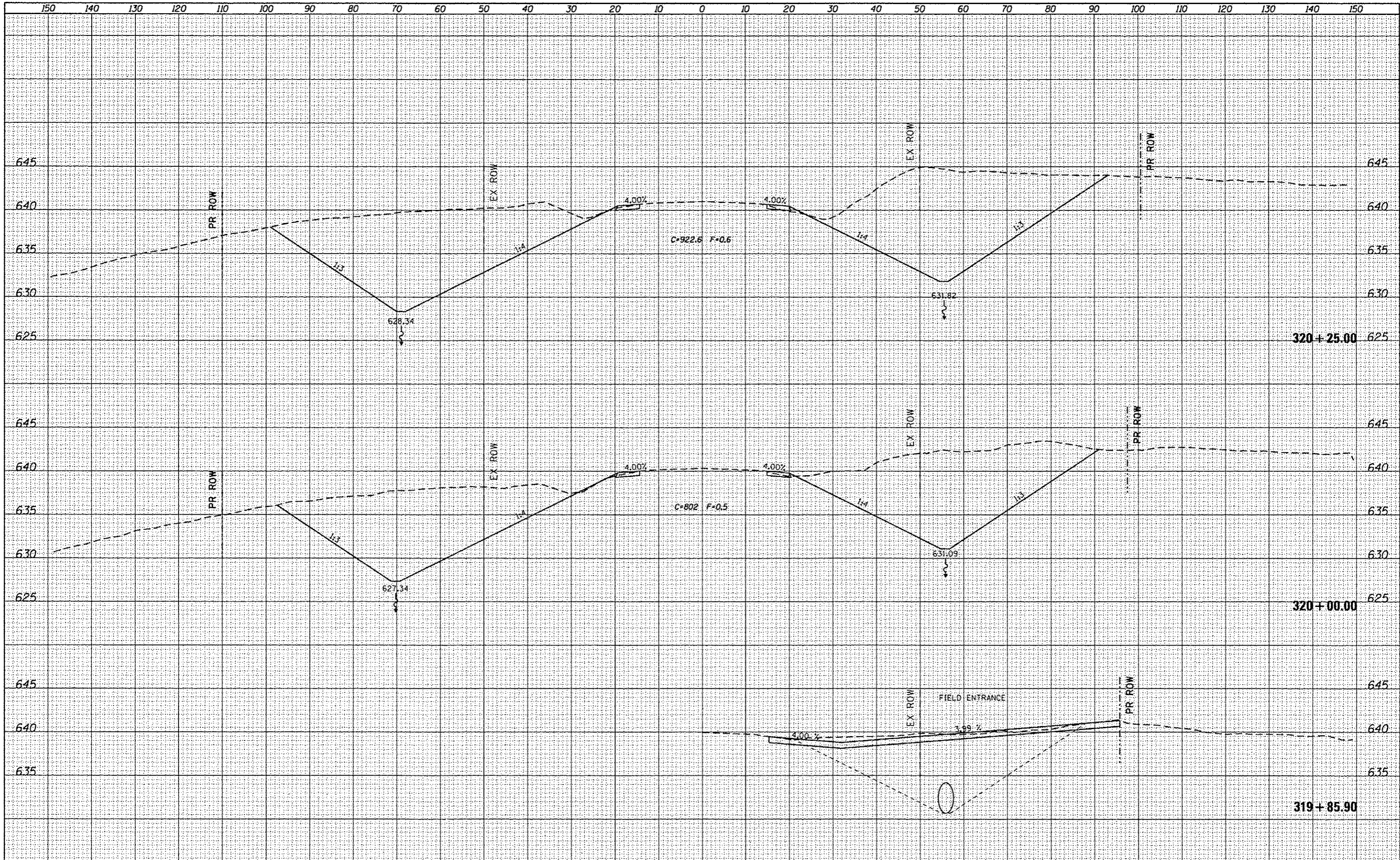
BY	DATE
SURVEYED	
PLOTTED	
TEMPLATE	
NOTE BOOK	
AREAS CHECKED	
NO.	

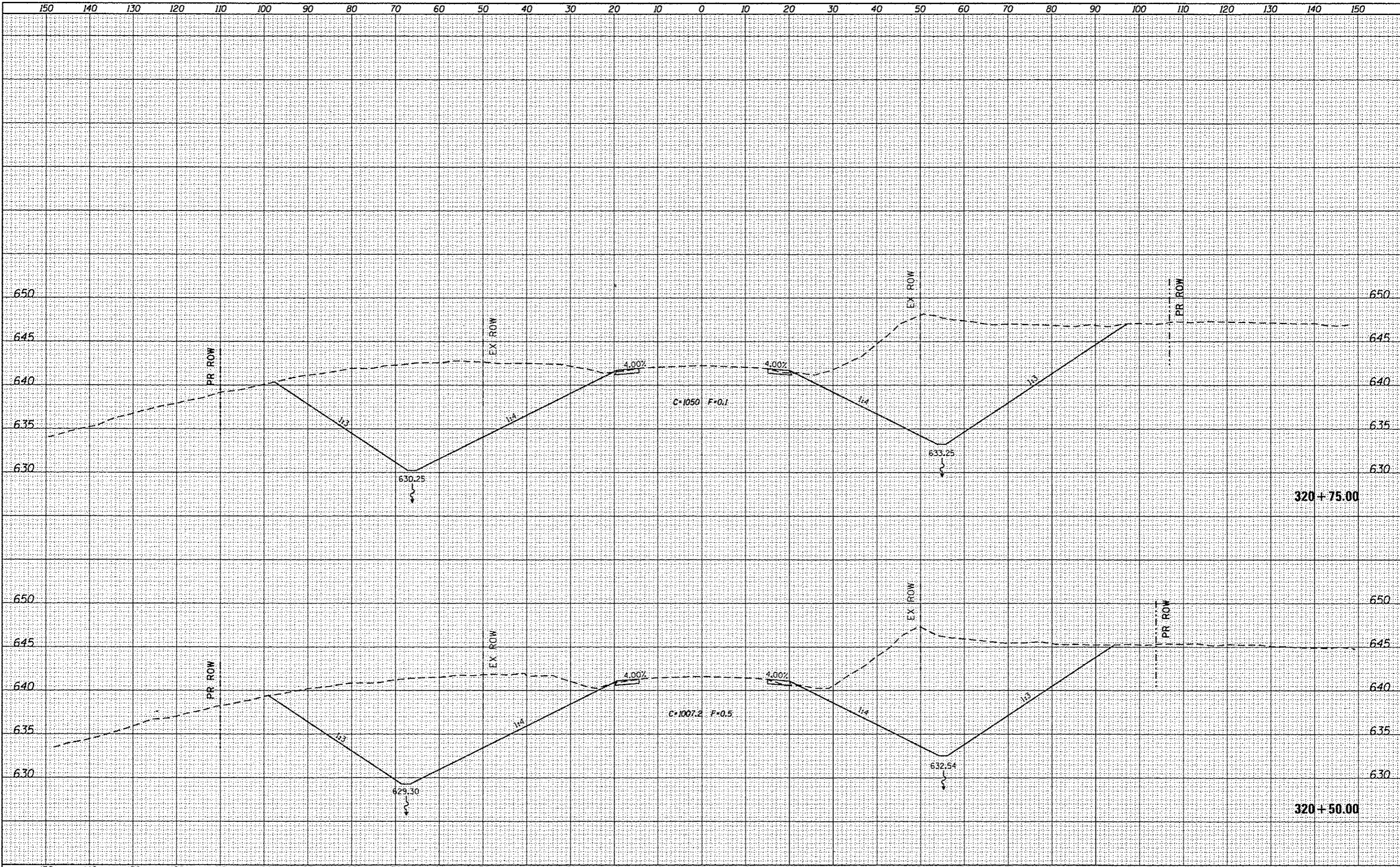
BY	DATE
ORIGINAL SURVEY	
PLOTTED	
TEMPLATE	
NOTE BOOK	
AREAS CHECKED	
NO.	

FILE NAME :	USER NAME : cushmanbw	DESIGNED -	REVISED -	STATE OF ILLINOIS DEPARTMENT OF TRANSPORTATION	US 6 X-SECTIONS	F.A.S. RTE.:	SECTION	COUNTY	TOTAL SHEETS	SHEET NO.
cr:\p-work\pwork\cushmanbw\08169166\02008089-1\1-kash.Ldgn	DRAWN -	REVISED -	226			3T & 3BR-1	HENRY	210	113	
Default	PLOT SCALE = 20,0000' / in.	CHECKED -	REVISED -			CONTRACT NO. 64F25		ILLINOIS FED. AID PROJECT		
	PLOT DATE = Fri Oct 19 11:26:05 2012	DATE -	REVISED -			SCALE:	SHEET	OF	SHEETS	STA. 319+25.00 TO STA. 319+75.00

DATE	
BY	
SAVED	
PLOTTED	
TEMPLATE	
NOTE BOOK	
AREAS CHECKED	
NO.	

DATE	
BY	
SAVED	
PLOTTED	
TEMPLATE	
NOTE BOOK	
AREAS CHECKED	
NO.	





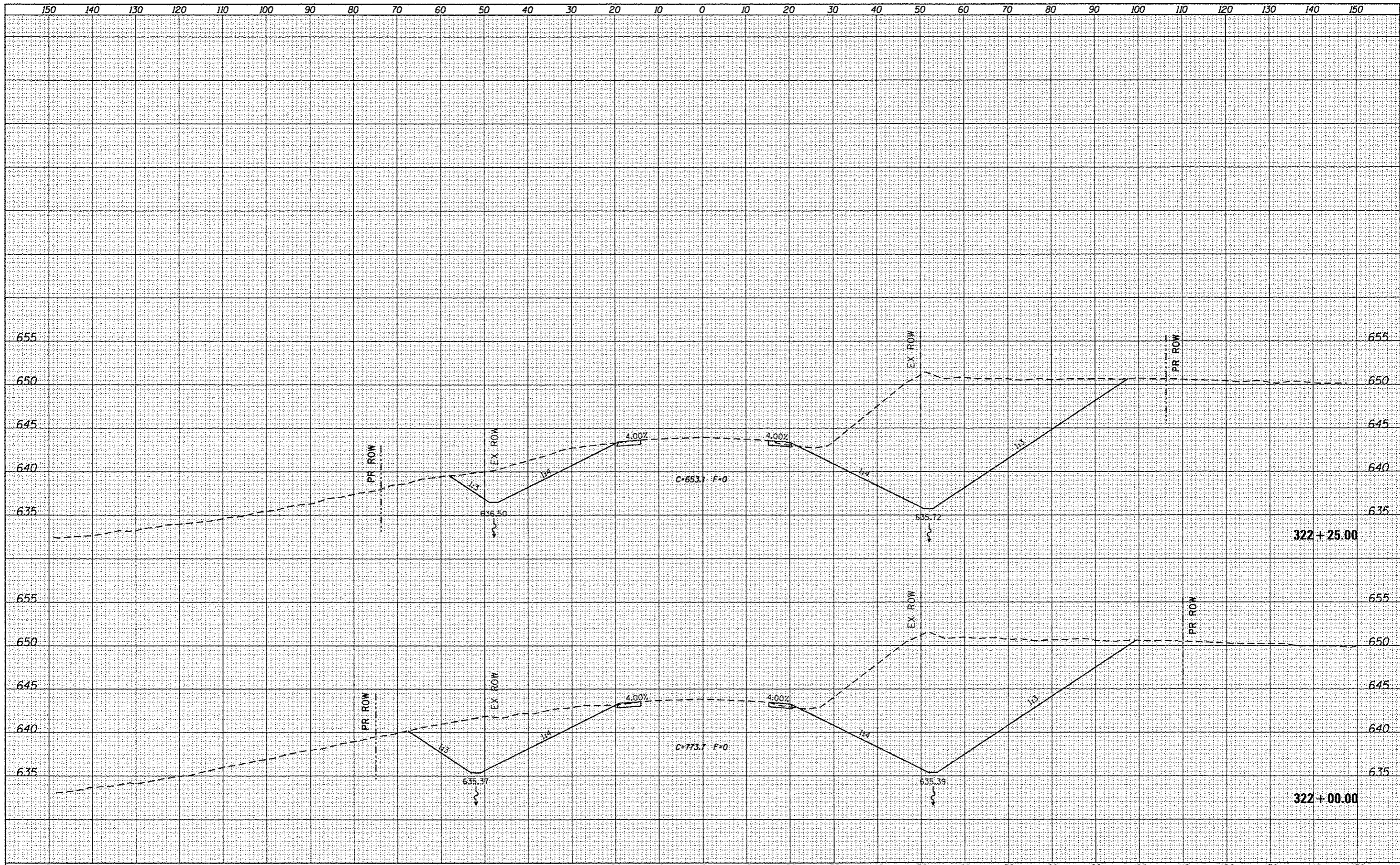
DATE	
BY	
FINL SURVEY	
SAVED	
PLOTTED	
TEMPLATE	
AREAS	
CHECKED	
NO.	

DATE	
BY	
ORIGINAL SURVEY	
PLotted	
TEMPLATE	
AREAS	
CHECKED	
NO.	

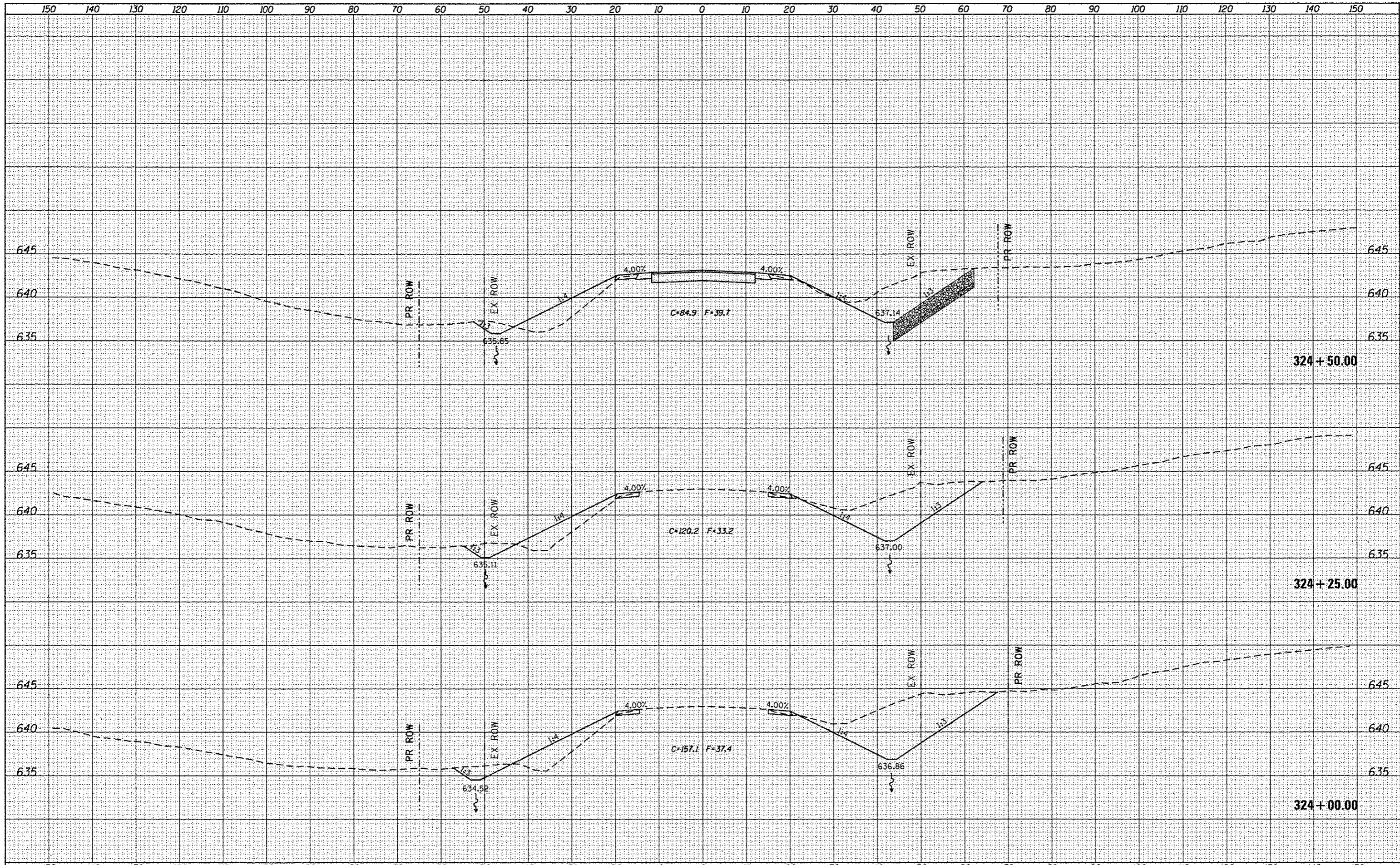
FILE NAME :	USER NAME : cushmanbw	DESIGNED -	REVISED -	STATE OF ILLINOIS DEPARTMENT OF TRANSPORTATION	US 6 X-SECTIONS	F.A.S. RTE.	SECTION	COUNTY	TOTAL SHEETS	SHEET NO.
c:\pwwork\pwwork\cushmanbw\d0169166\02080809	DRAWN -	REVISED -	226			3T & 3BR-1	HENRY	210	115	
Default	PLOT SCALE : 20.0000' / in.	CHECKED -	REVISED -			CONTRACT NO. 64F25		ILLINOIS FED. AID PROJECT		
	PLOT DATE : Fri Oct 19 11:26:07 2012	DATE -	REVISED -			SCALE:	SHEET	OF	SHEETS	STA. 320+50.00 TO STA. 320+75.00

DATE	
BT	
SURVEYED	
PLOTTED	
TEMPLATE	
NOTE BOOK	
AREAS CHECKED	
NO.	

DATE	
BT	
SURVEYED	
PLOTTED	
TEMPLATE	
NOTE BOOK	
AREAS CHECKED	
NO.	



FILE NAME :	USER NAME : cushmanbv	DESIGNED -	REVISED -	STATE OF ILLINOIS DEPARTMENT OF TRANSPORTATION	US 6 X-SECTIONS	F.A.S. RATE:	SECTION	COUNTY	TOTAL SHEETS	SHEET NO.	
c:\pwwork\p\dat\cushmanbv\1016166\02080809-	t-xeah\dgn	DRAWN -	REVISED -			226	3T & 3BR-1	HENRY	210	118	
Default	PLOT SCALE : 20.0000' / in.	CHECKED -	REVISED -			CONTRACT NO. 64F25		ILLINOIS FED. AID PROJECT			
	PLOT DATE : Fri Oct 19 11:26:41 2012	DATE -	REVISED -			SCALE:	SHEET	OF	SHEETS	STA. 322+00.00	TO STA. 322+25.00

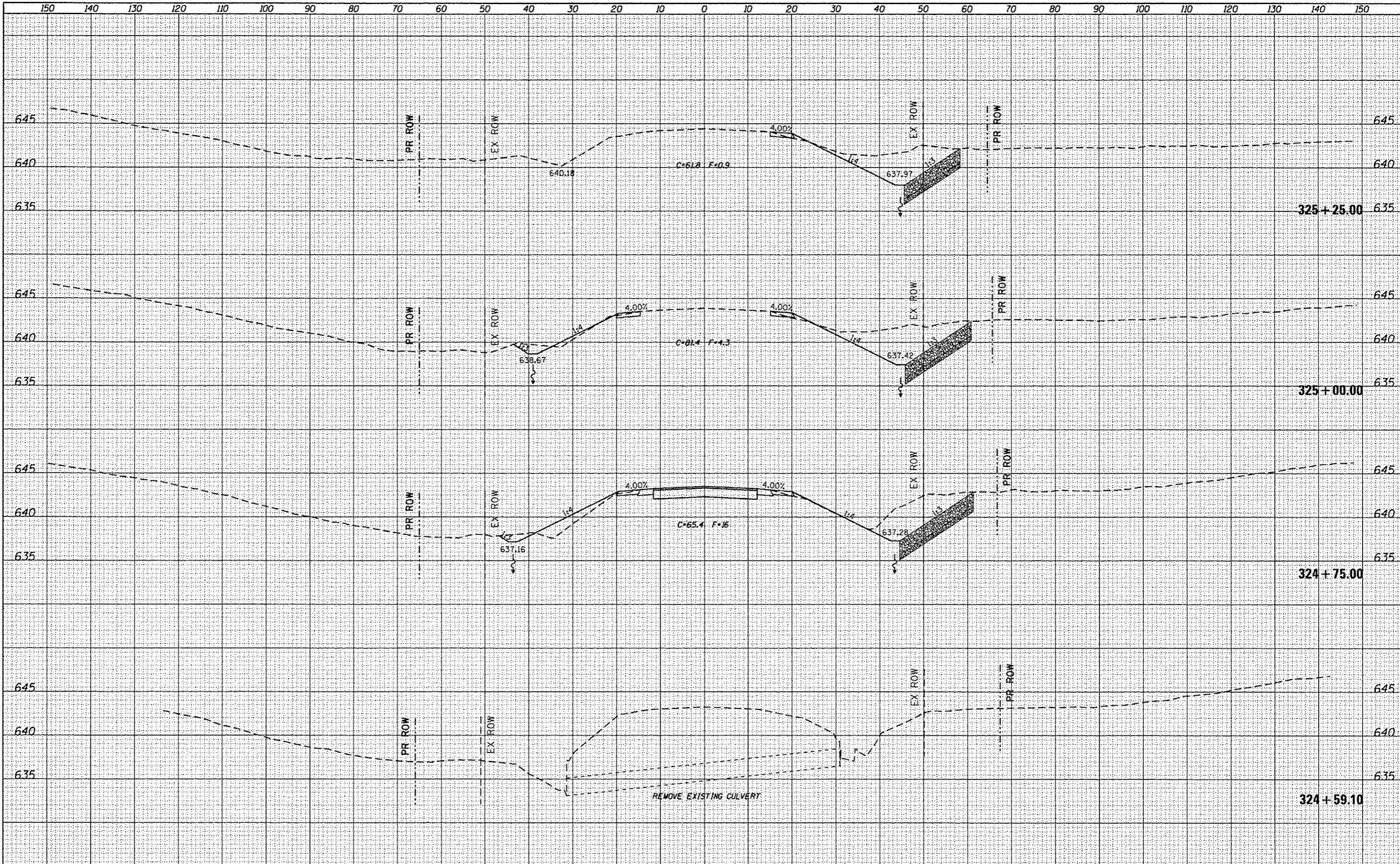


DATE	
BY	
SAVED	
PLOTTED	
TEMPLATE	
NOTE BOOK	
AREAS CHECKED	

DATE	
BY	
SAVED	
PLOTTED	
TEMPLATE	
NOTE BOOK	
AREAS CHECKED	

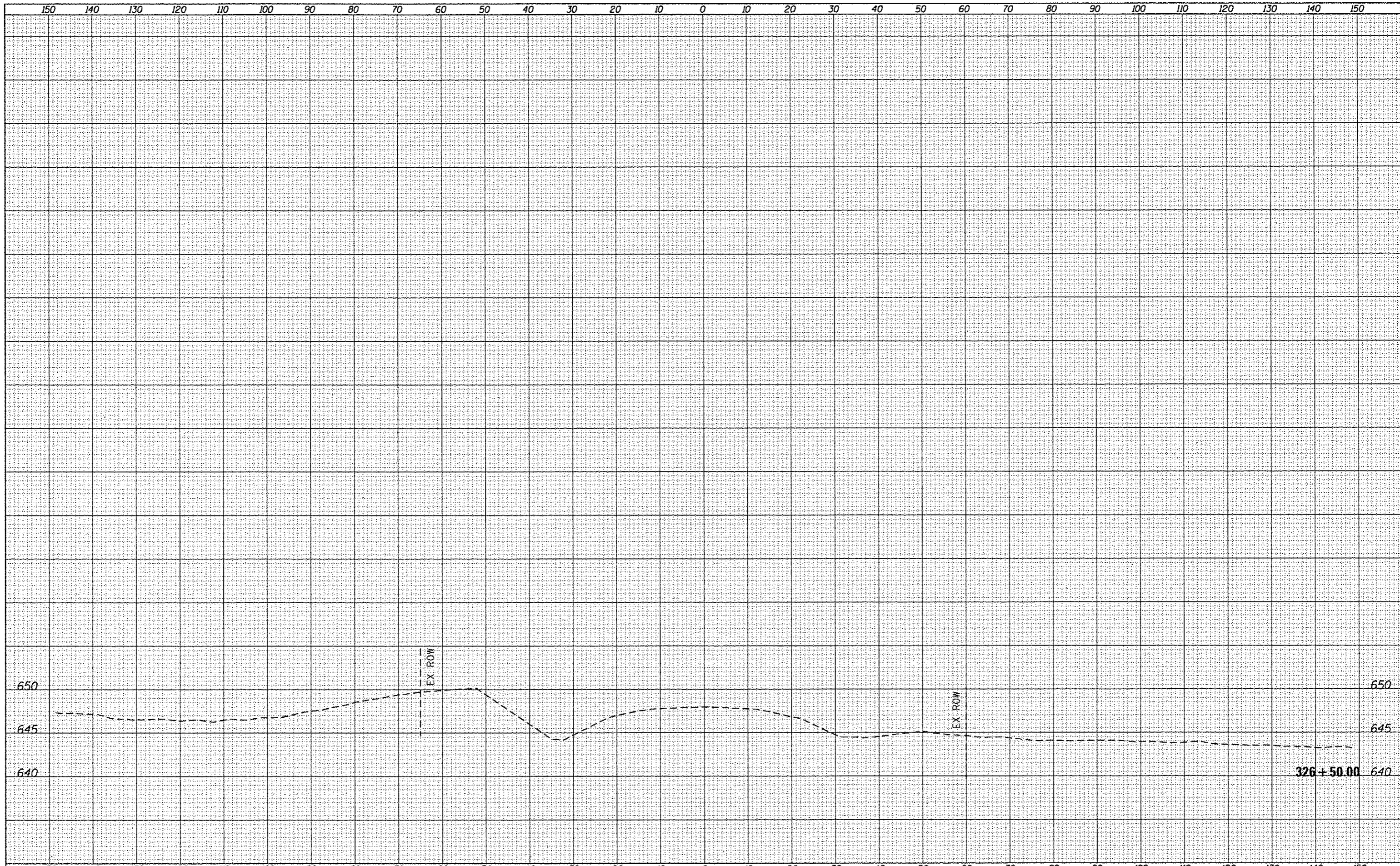
DATE	
BY	
FINAL SURVEY	
PLOTTED	
NOTE BOOK	
AREAS CHECKED	

DATE	
BY	
ORIGINAL SURVEY	
PLOTTED	
NOTE BOOK	
AREAS CHECKED	

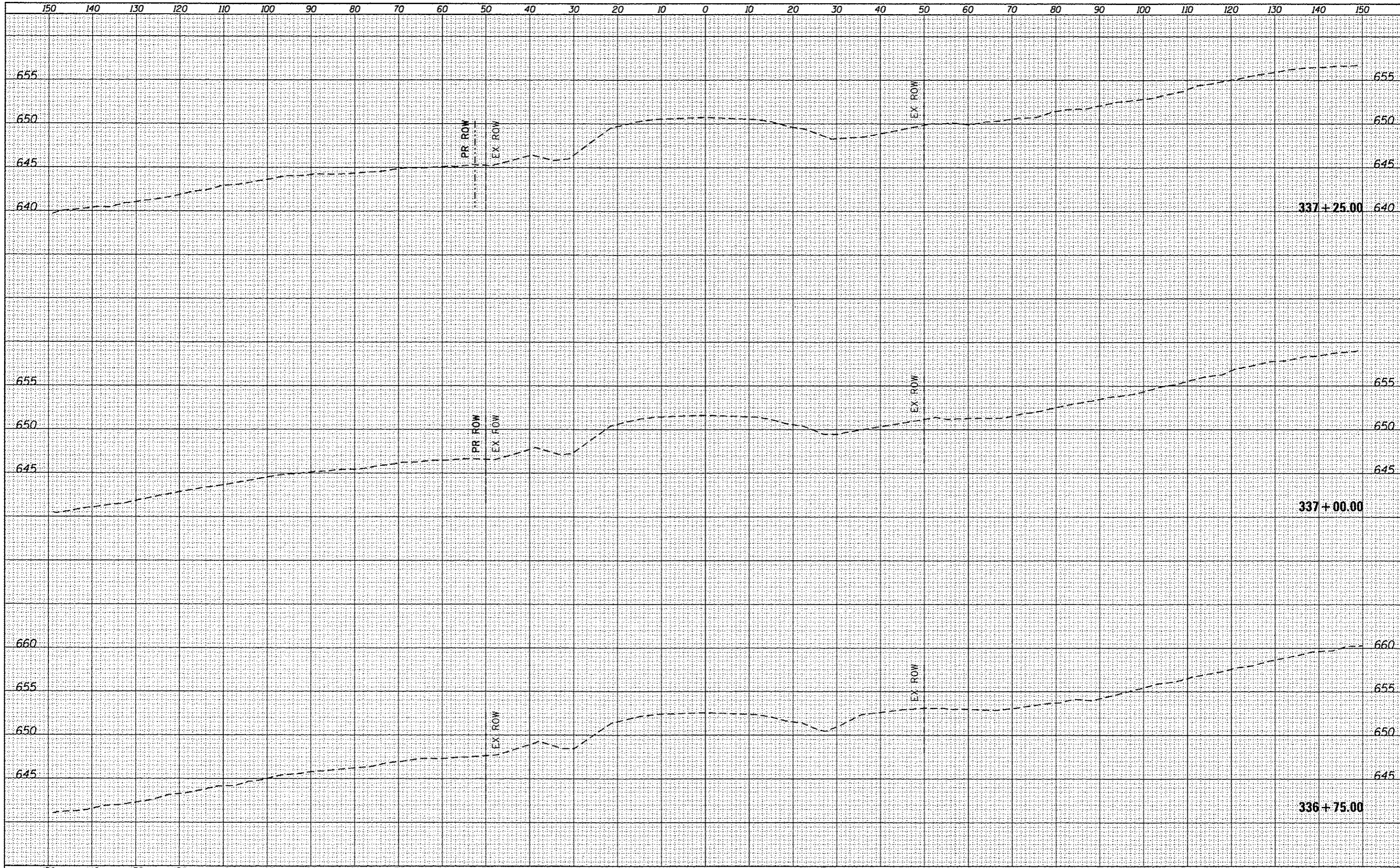


FINAL	SURVEYED	DATE
DATE	PLOTTED	
NOTE BOOK	TEMPLATE	
NO.	AREA	CREATED

ORIGINAL	SURVEYED	DATE
DATE	PLOTTED	
NOTE BOOK	TEMPLATE	
NO.	AREA	CREATED



FILE NAME =	USER NAME = cushmanbw	DESIGNED -	REVISIED -	STATE OF ILLINOIS DEPARTMENT OF TRANSPORTATION	US 6 X-SECTIONS	F.A.S. RTE.	SECTION	COUNTY	TOTAL SHEETS	SHEET NO.
c:\pwwork\pwwork\cushmanbw\108109166\10288889-1-1-1.dgn	DRAWN -	REVISIED -	226			3T & 3BR-1	HENRY	210	125	
Default	PLOT SCALE = 20,0000' / in.	CHECKED -	REVISIED -			CONTRACT NO. 64F25				
	PLOT DATE = Fri Oct 19 11:26:20 2012	DATE -	REVISIED -			ILLINOIS FED. AID PROJECT				
SCALE:						SHEET OF SHEETS		STA. 326+50.00 TO STA. 326+50.00		

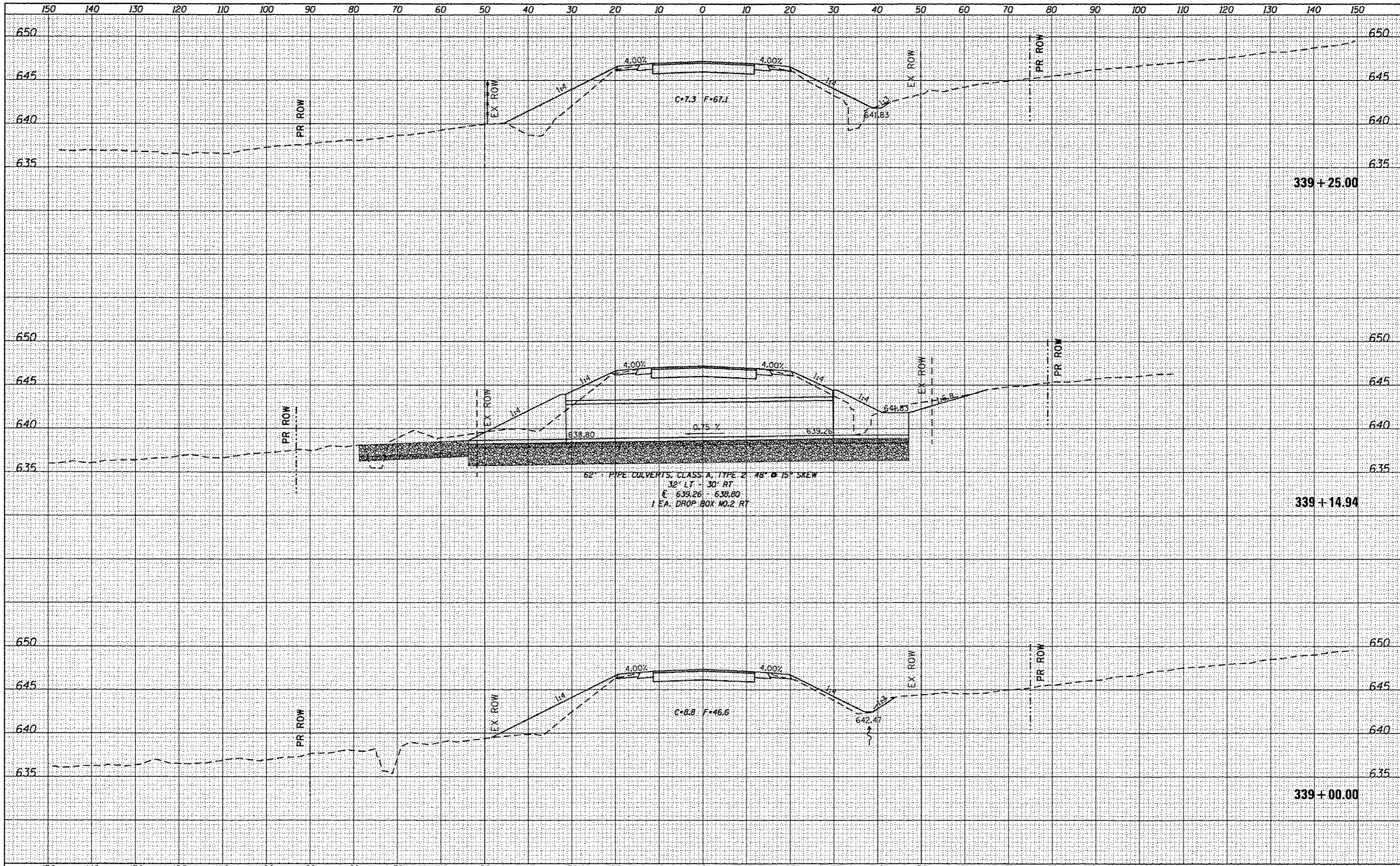


DATE	
BY	
FINAL SURVEY	
SAVED	
PLOTTED	
NOTE BOOK	
TEMPLATE	
AREAS CHECKED	
NO.	

DATE	
BY	
ORIGINAL SURVEY	
SAVED	
PLOTTED	
NOTE BOOK	
TEMPLATE	
AREAS CHECKED	
NO.	

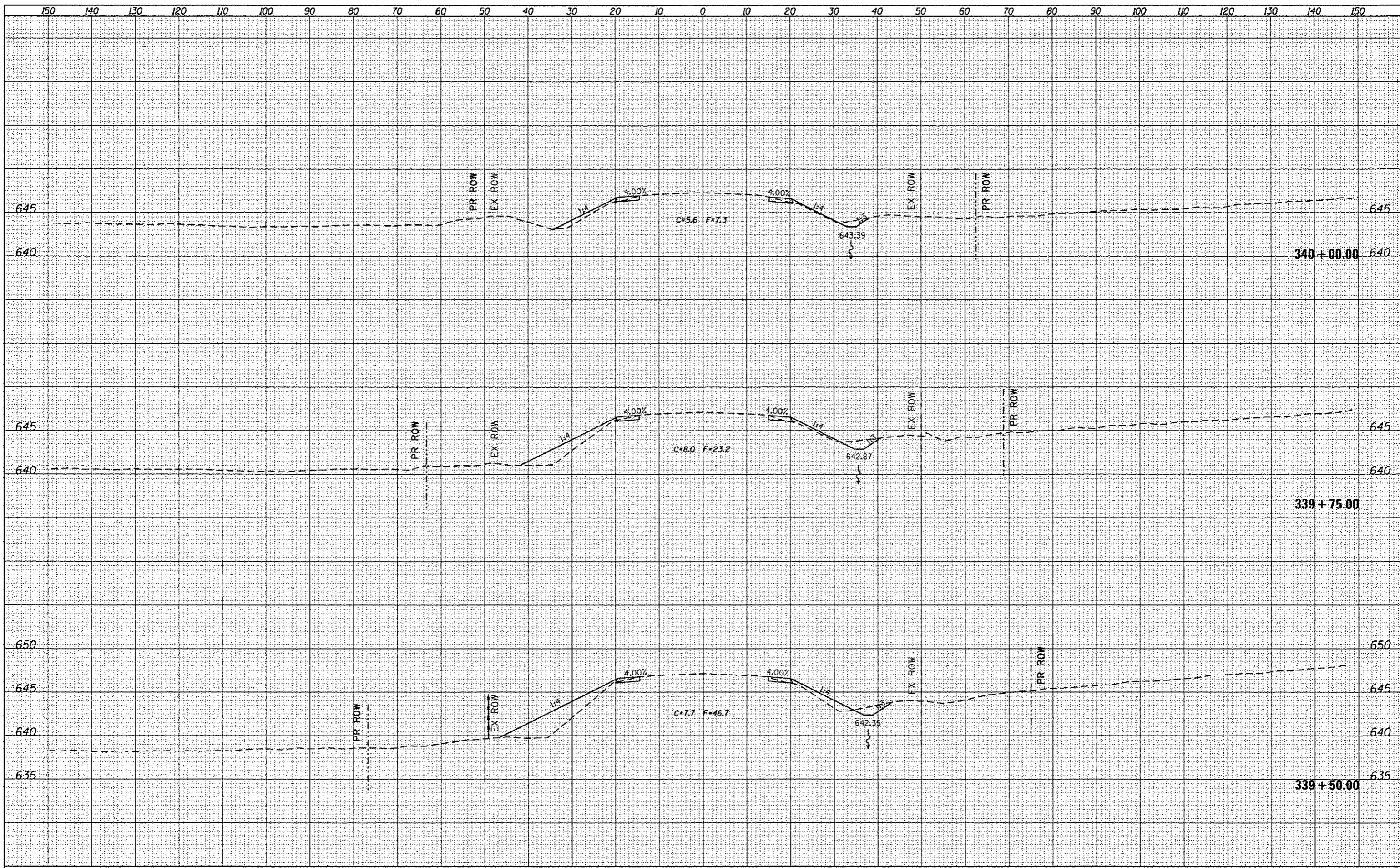
BT	DATE
SAVED	PLotted
NOTE BOOK	AREA CHECKED

BT	DATE
SAVED	PLotted
NOTE BOOK	AREA CHECKED

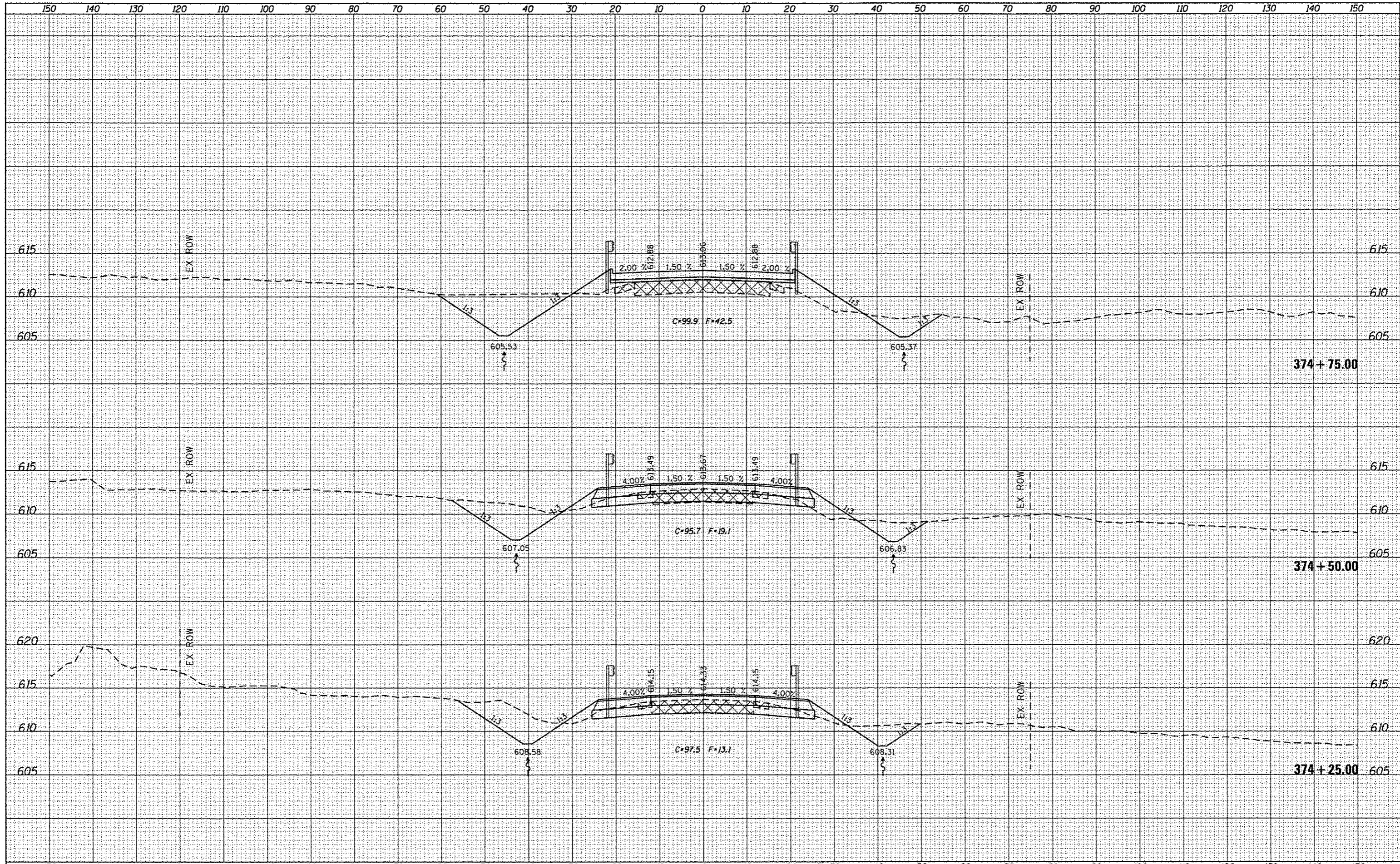


DATE	
BY	
FINAL SURVEYED	
PLOTTED	
TEMPLATE	
NOTE BOOK	
AS BUILT	
AS BUILT CHECKED	

DATE	
BY	
ORIGINAL SURVEYED	
PLOTTED	
TEMPLATE	
NOTE BOOK	
AS BUILT	
AS BUILT CHECKED	

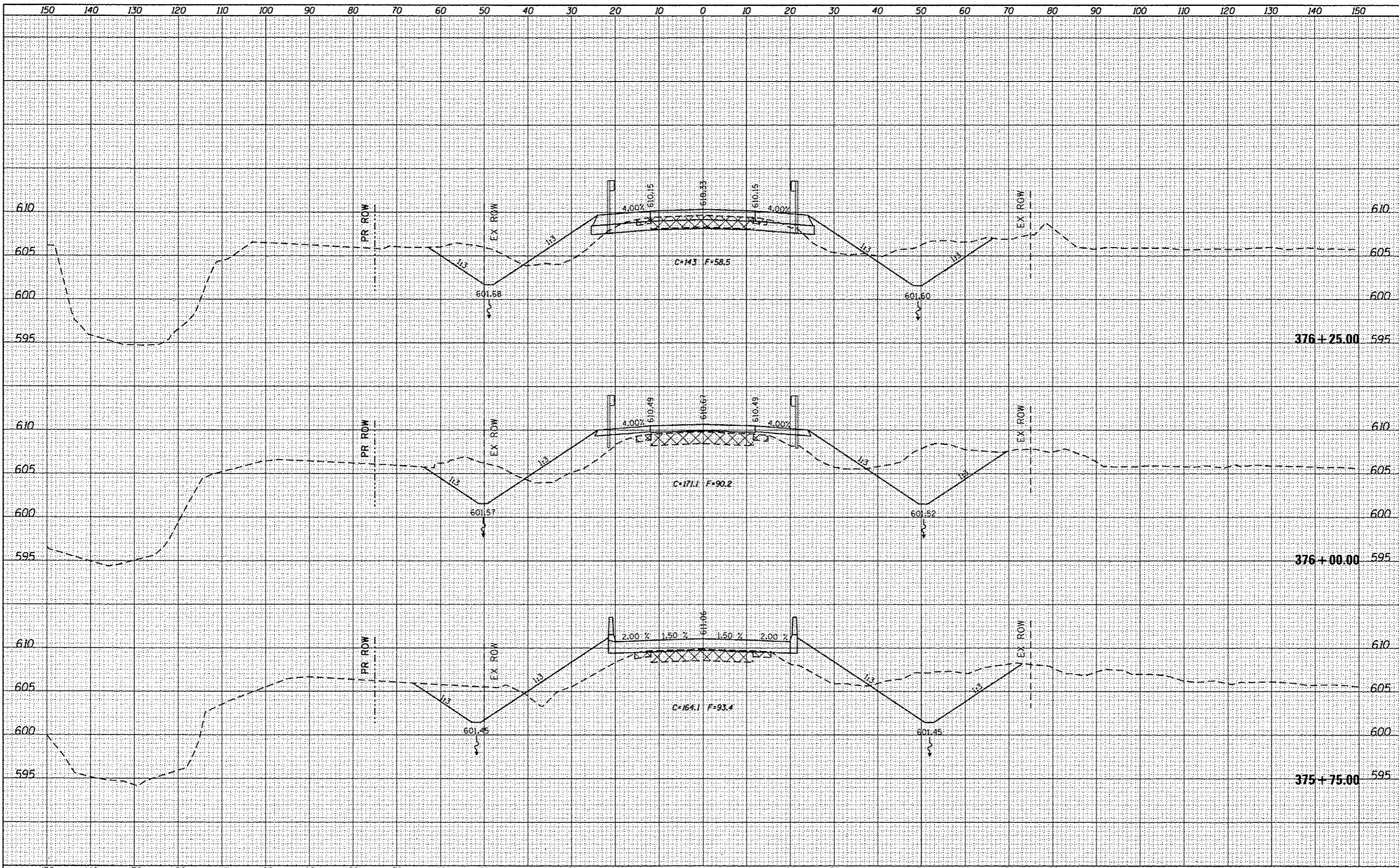


FILE NAME :	USER NAME : cushmanbv	DESIGNED -	REVISED -	STATE OF ILLINOIS DEPARTMENT OF TRANSPORTATION	US 6 X-SECTIONS	F.A.S. RTE.	SECTION	COUNTY	TOTAL SHEETS	SHEET NO.	
c:\pwork\pwork\cushmanbv\d0169166\0206009-1	st-wash Ldgn	DRAWN -	REVISED -			226	3T & 3BR-1	HENRY	210	130	
PLOT SCALE = 20,0000' / in.	CHECKED -	REVISED -	REVISED -			CONTRACT NO. 64F25		ILLINOIS FED. AID PROJECT			
PLOT DATE = Fri Oct 19 11:26:54 2012	DATE -	REVISED -	REVISED -			SCALE:	SHEET	OF	SHEETS	STA. 339+50.00	TO STA. 340+00.00



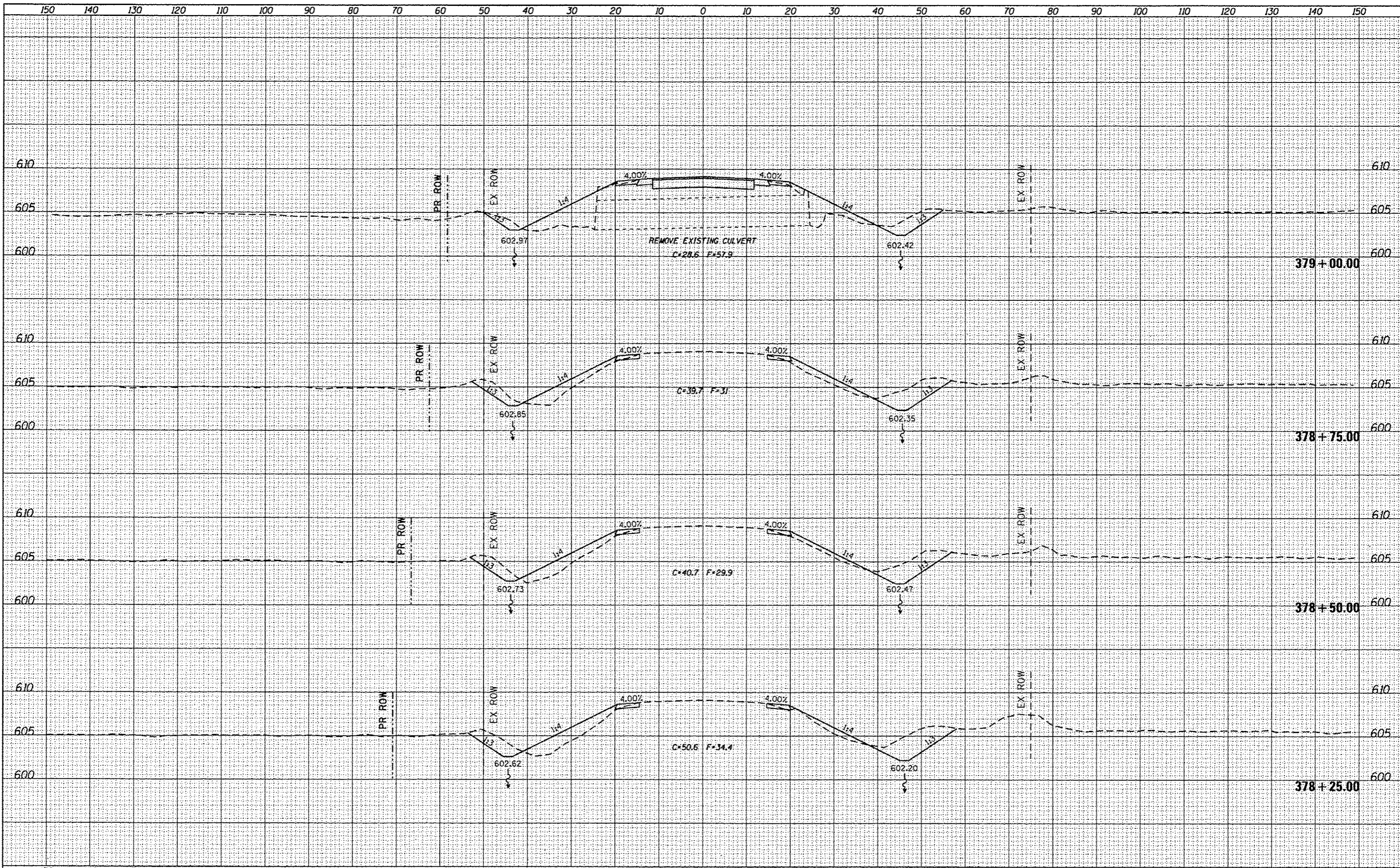
DATE	
BY	
SAVED	
PLOTTED	
TEMPLATE	
NOTE BOOK	
NO.	

DATE	
BY	
SAVED	
PLOTTED	
TEMPLATE	
NOTE BOOK	
NO.	



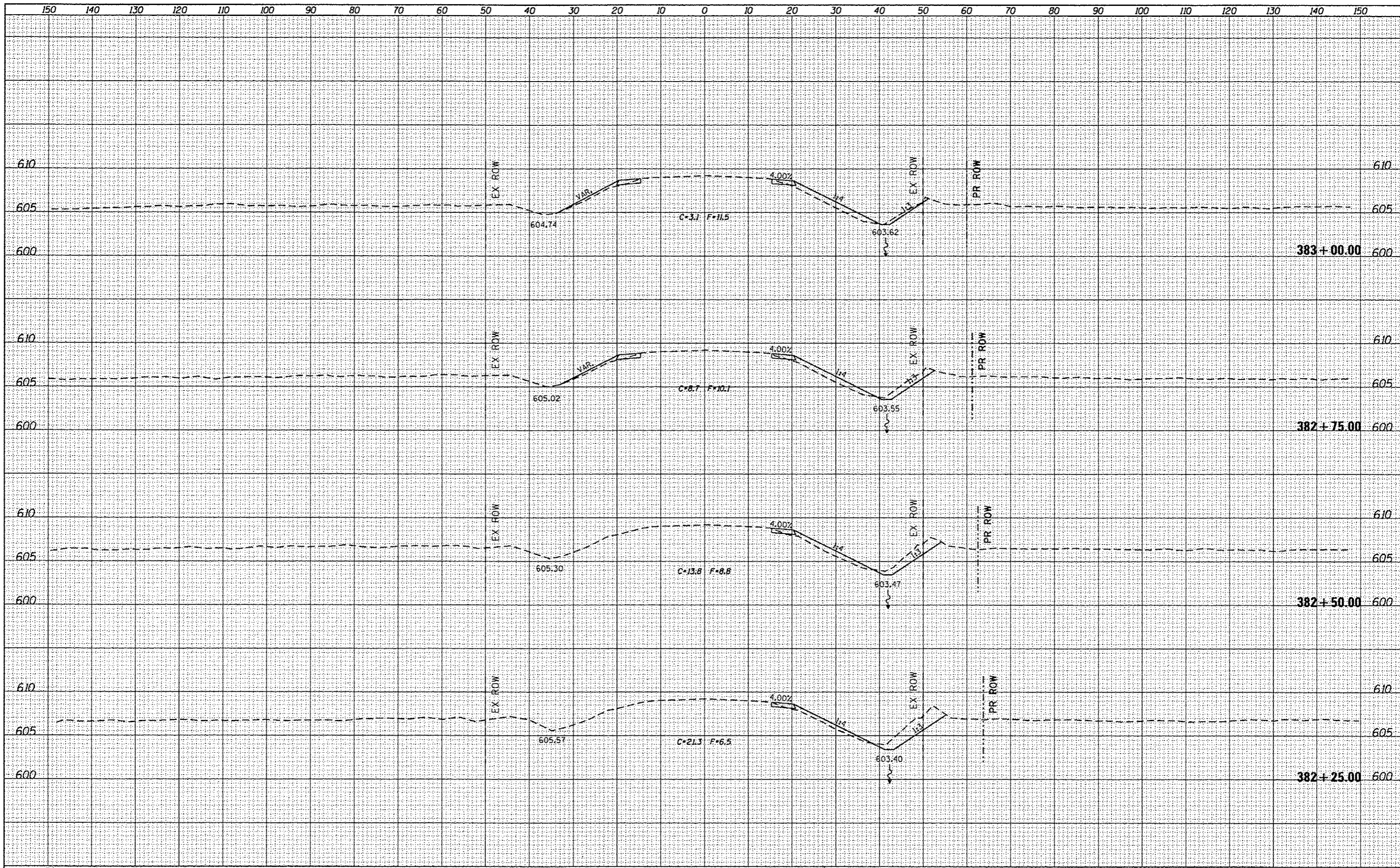
BY	DATE
DESIGNED	
PLOTTED	
TEMPLATE	
AREAS	
CHECKED	
NO.	

BY	DATE
DESIGNED	
PLOTTED	
TEMPLATE	
AREAS	
CHECKED	
NO.	



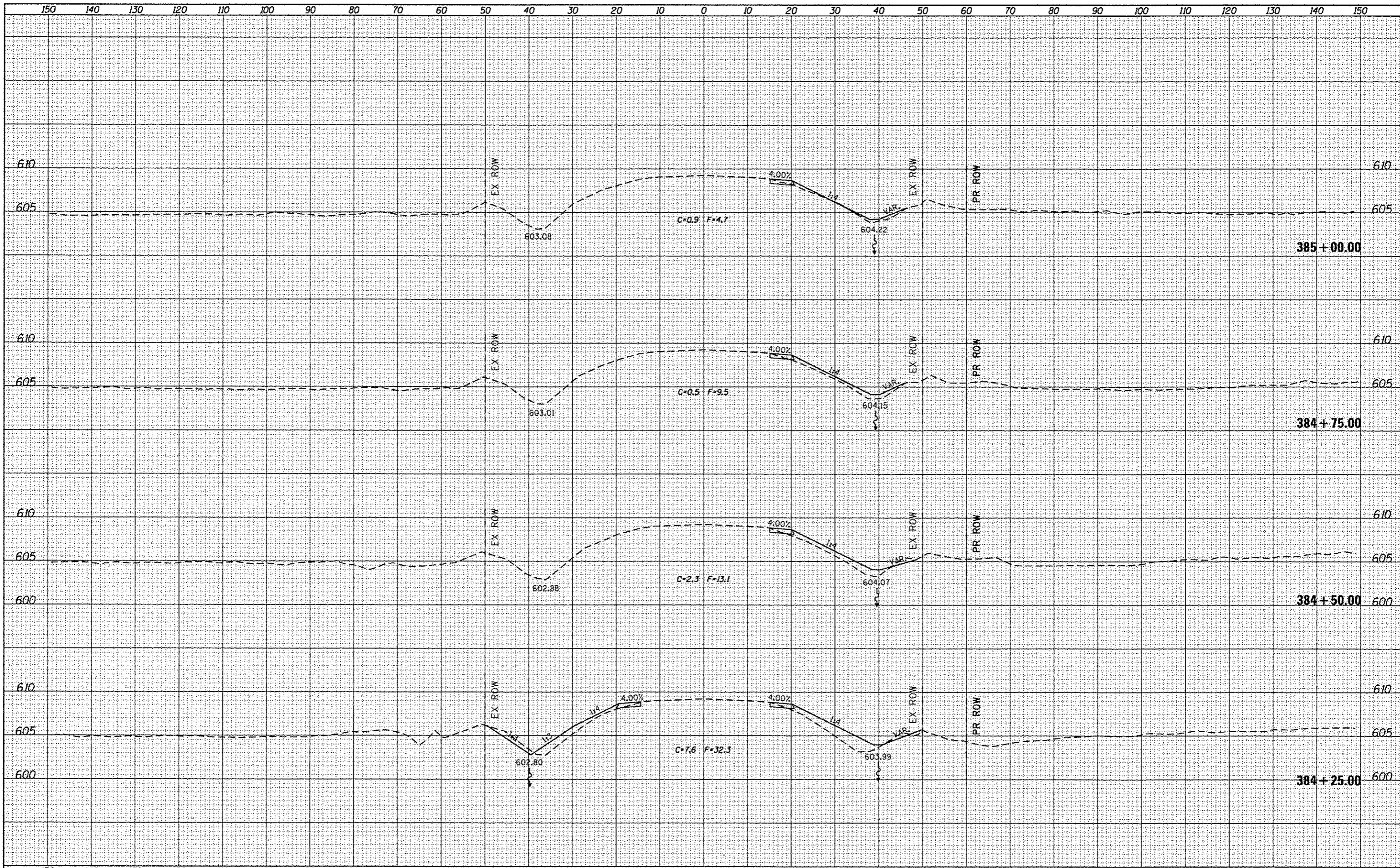
DATE	
BY	
NO.	
FINAL SURVEY	
NOTED	
NOTE BOOK	
NO.	
DESIGNED	
DRAWN	
CHECKED	
DATE	

DATE	
BY	
NO.	
ORIGINAL SURVEY	
NOTED	
NOTE BOOK	
NO.	
DESIGNED	
DRAWN	
CHECKED	
DATE	



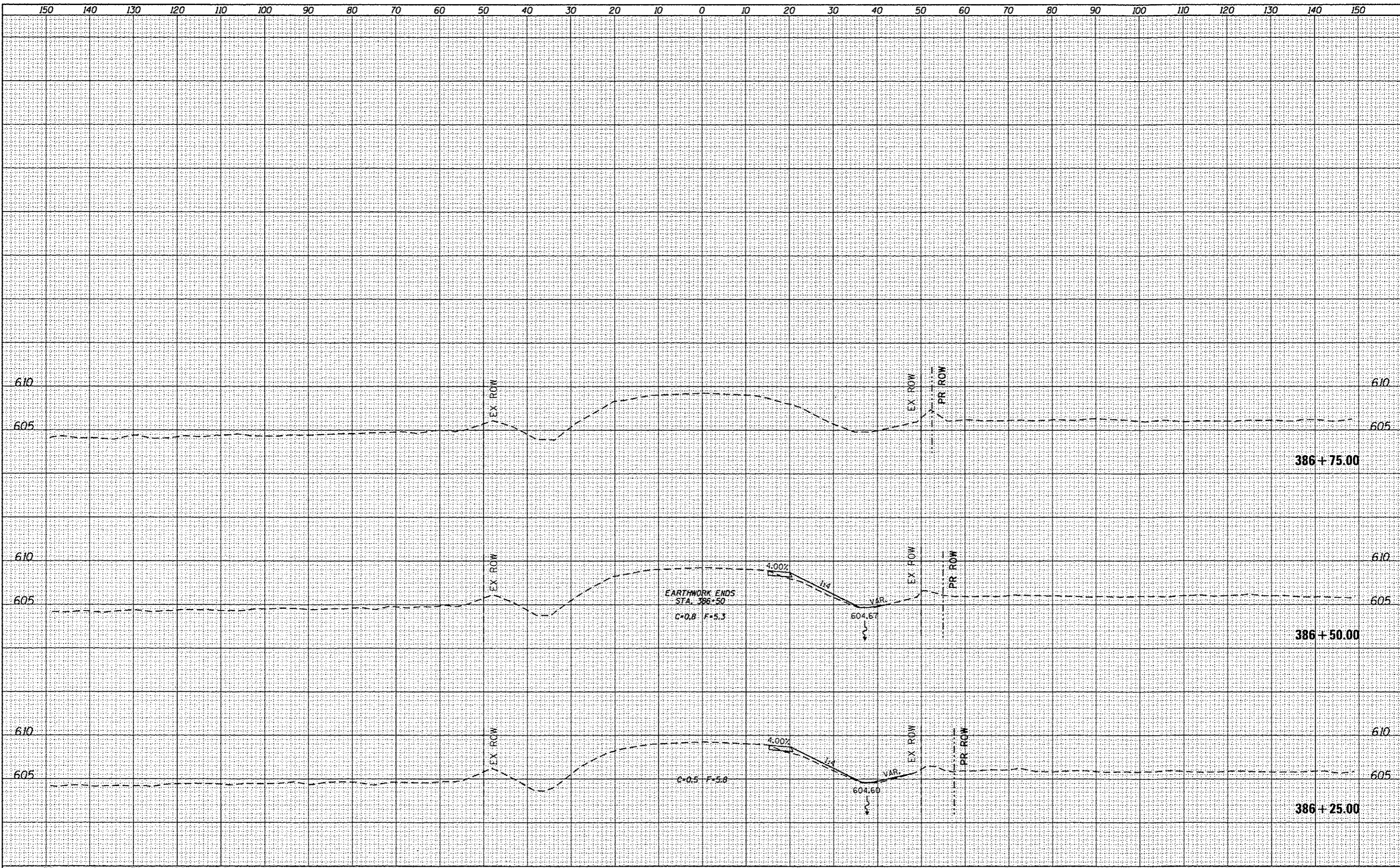
DATE	
BY	
FINAL SURVEY	
NOTED	
NOTE BOOK	
AREA	
AREAS CHECKED	

DATE	
BY	
ORIGINAL SURVEY	
NOTED	
NOTE BOOK	
AREA	
AREAS CHECKED	



DATE	
BY	
FINAL SURVEY	
CHECKED	
PLOTTED	
NOTE BOOK	
TEMPLATE	
AREAS CHECKED	

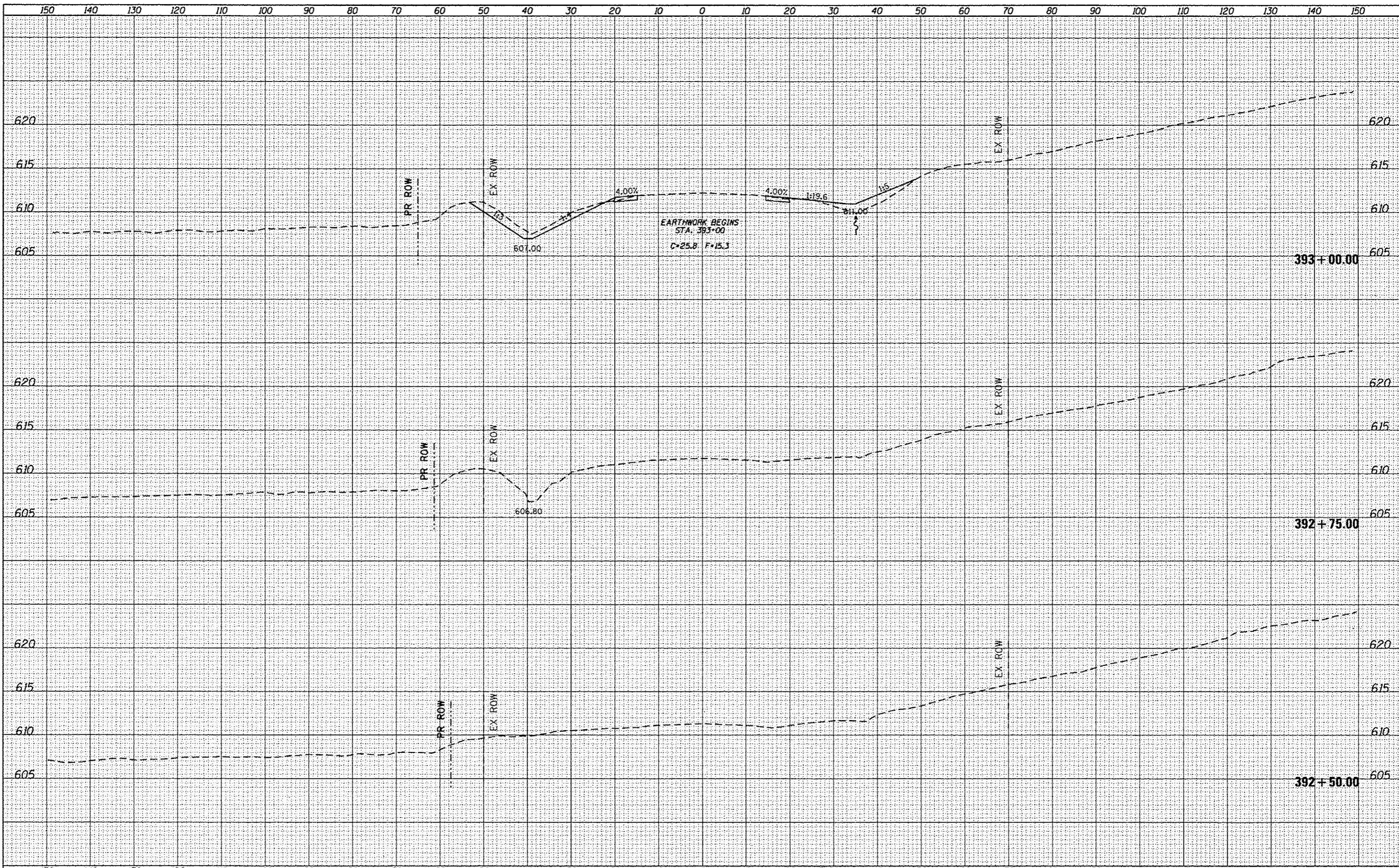
DATE	
BY	
ORIGINAL SURVEY	
CHECKED	
PLOTTED	
NOTE BOOK	
TEMPLATE	
AREAS CHECKED	



DATE	
BY	
NO.	
FINAL SURVEY	SURVEYED
NOTE BOOK	PLOTTED
NO.	TEMPLATE
	AREAS
	CHECKED

DATE	
BY	
NO.	
ORIGINAL SURVEY	SURVEYED
NOTE BOOK	PLOTTED
NO.	TEMPLATE
	AREAS
	CHECKED

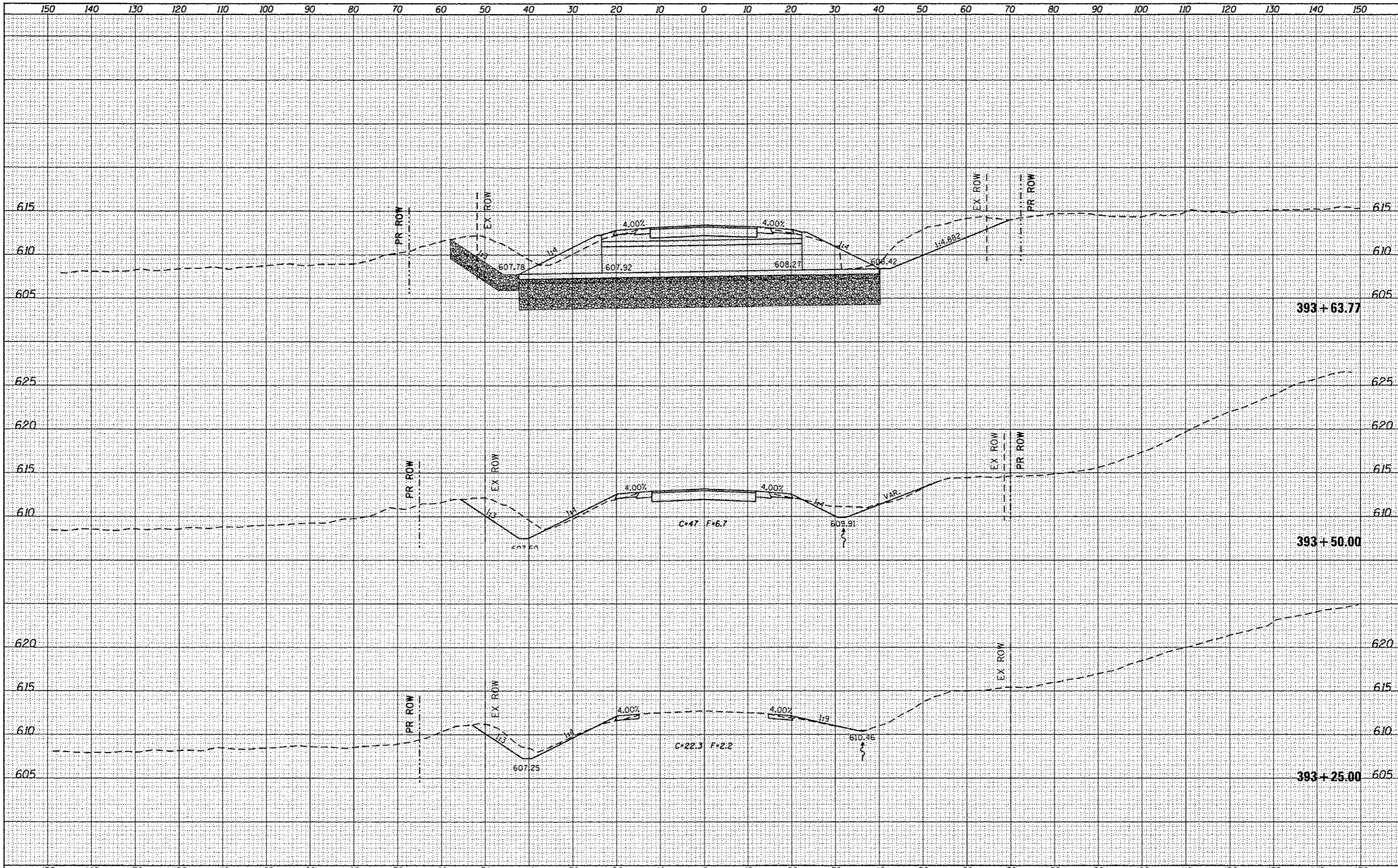
FILE NAME :	USER NAME : cushmanbw	DESIGNED -	REVISED -	STATE OF ILLINOIS DEPARTMENT OF TRANSPORTATION	US 6 X-SECTIONS	F.A.S. RTE.	SECTION	COUNTY	TOTAL SHEETS	SHEET NO.	
c:\pwork\pwork\cushmanbw\08169166\0280809-451-wash-Ldgn	PLOT SCALE = 20,0000' / in.	DRAWN -	REVISED -			226	3T & 3BR-1	HENRY	210	151	
Default	PLOT DATE = Fri Oct 19 11:27:20 2012	CHECKED -	REVISED -			CONTRACT NO. 64F25					
		DATE -	REVISED -			ILLINOIS FED. AID PROJECT					



DATE	
BY	
NO.	
FINAL SURVEY NOTE BOOK	
SCREENED PLOTTED TEMPLATE AREAS CHECKED	

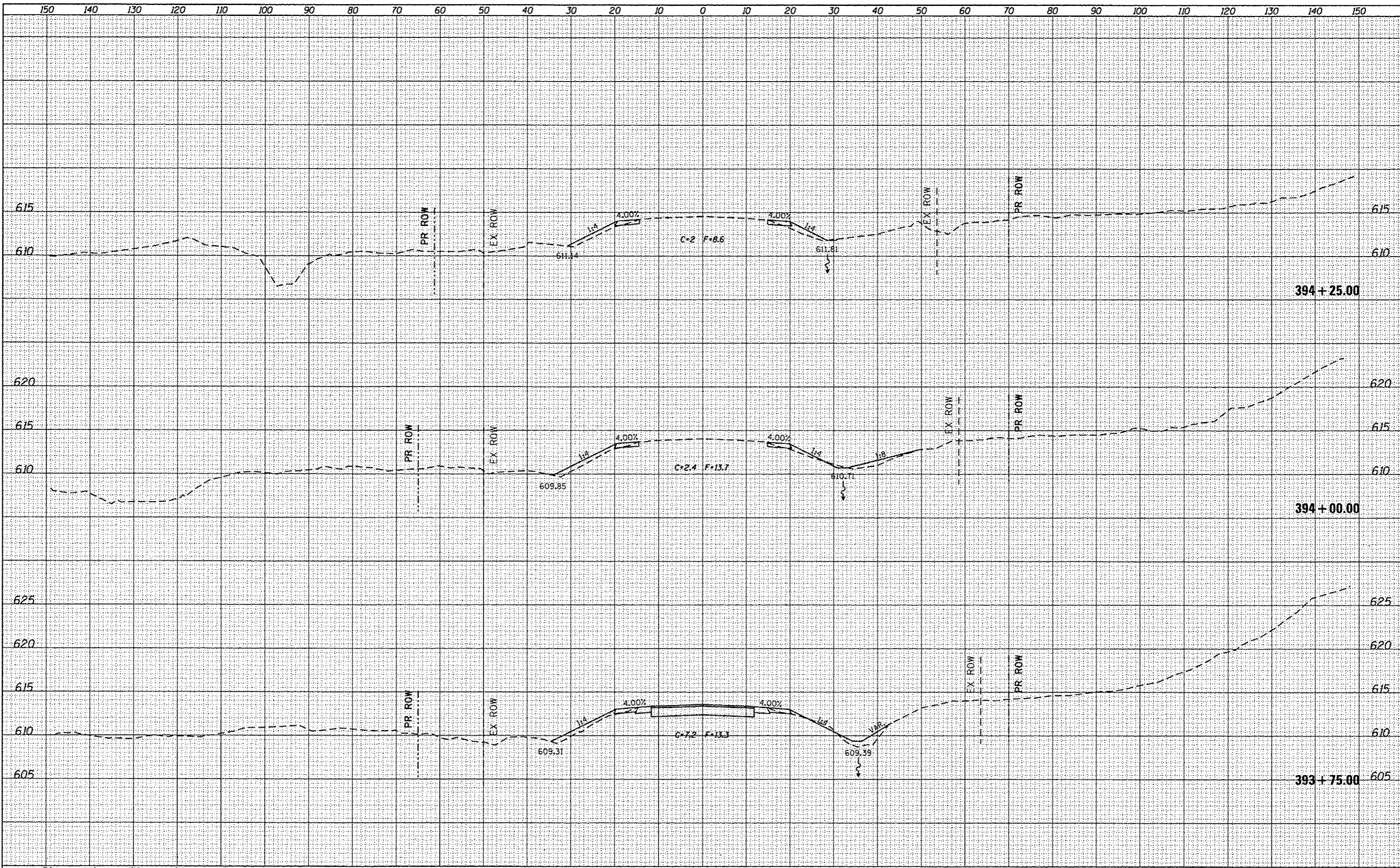
DATE	
BY	
NO.	
ORIGINAL SURVEY NOTE BOOK	
SCREENED PLOTTED TEMPLATE AREAS CHECKED	

FILE NAME :	USER NAME : oushmanbw	DESIGNED -	REVISED -	STATE OF ILLINOIS DEPARTMENT OF TRANSPORTATION	US 6 X-SECTIONS	F.A.S. RTE.	SECTION	COUNTY	TOTAL SHEETS	SHEET NO.
c:\p\work\p\dot\cushmanbw\d0169166\02088809-1\1-xssh.Ldgn	DRAWN -	REVISED -	226			3T & 3BR-1	HENRY	210	153	
Default	PLOT SCALE : 20.0000' / in.	CHECKED -	REVISED -			CONTRACT NO. 64F25		ILLINOIS FED. AID PROJECT		
	PLOT DATE : Fri Oct 19 11:27:23 2012	DATE -	REVISED -			SCALE:	SHEET	OF	SHEETS	STA. 392+50.00 TO STA. 393+00.00



DATE	
BY	
FINAL SURVEY	
NOTED	
NOTE BOOK	
AREAS CHECKED	
NO.	

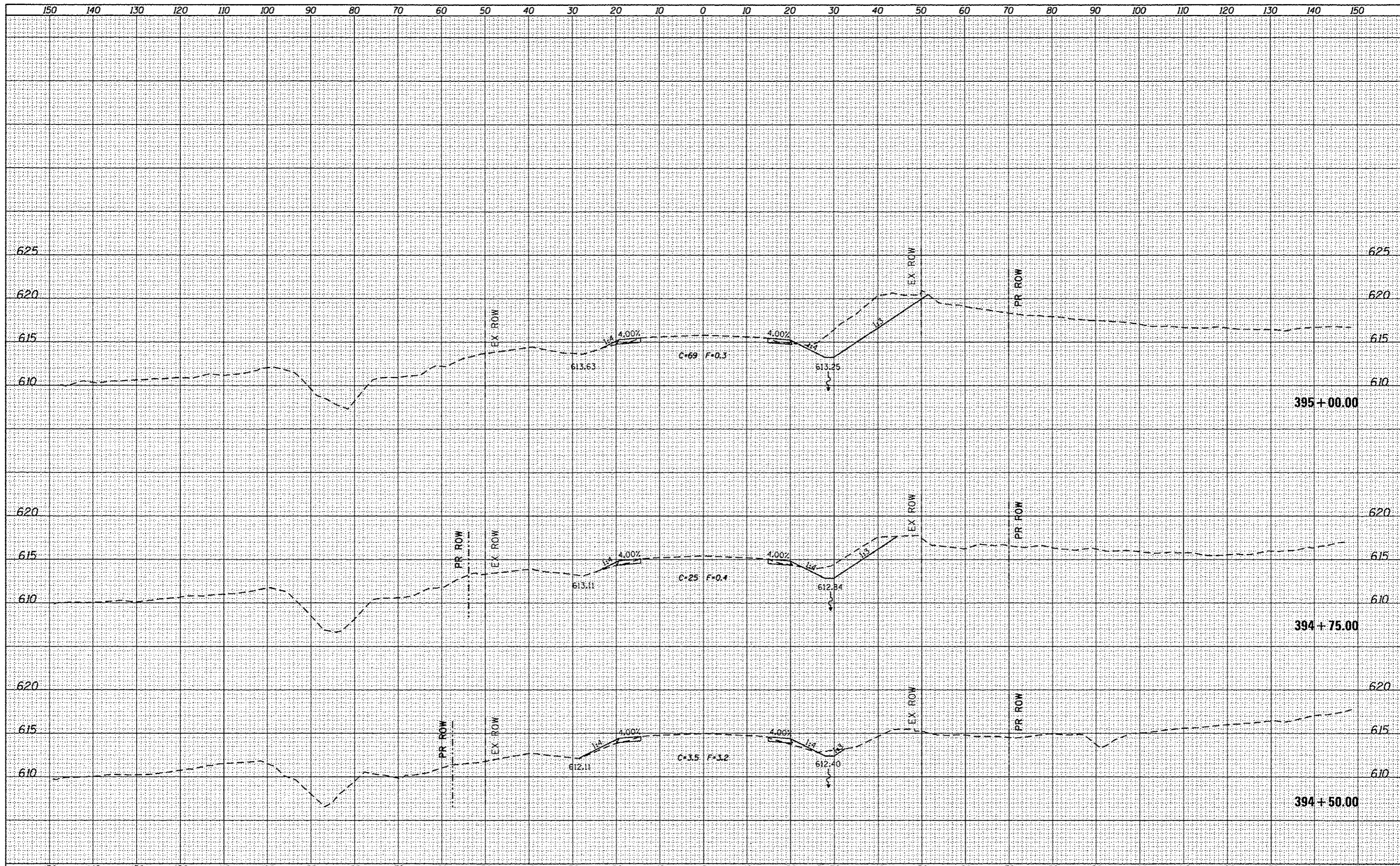
DATE	
BY	
ORIGINAL SURVEY	
NOTED	
NOTE BOOK	
AREAS CHECKED	
NO.	



DATE	
BY	
NO.	
FINAL SURVEY	
NOTED	
TEMPLATE	
AREAS	
AREAS CHECKED	

DATE	
BY	
NO.	
ORIGINAL SURVEY	
NOTED	
TEMPLATE	
AREAS	
AREAS CHECKED	

FILE NAME :	USER NAME : cushmanbw	DESIGNED -	REVISOR -	STATE OF ILLINOIS DEPARTMENT OF TRANSPORTATION	US 6 X-SECTIONS	F.A.S. RTE.	SECTION	COUNTY	TOTAL SHEETS	SHEET NO.	
cr:\pwork\pvidot\cushmanbw\18169166\02088809-a	l-vash.Ldgn	DRAWN -	REVISOR -			226	3T & 3BR-1	HENRY	210	155	
Default	PLOT SCALE : 20.0000' / in.	CHECKED -	REVISOR -			CONTRACT NO. 64F25					
	PLOT DATE : Fri Oct 19 11:27:25 2012	DATE -	REVISOR -			ILLINOIS FED. AID PROJECT					
SCALE:		SHEET		OF		SHEETS		STA. 393+75.00 TO STA. 394+25.00			



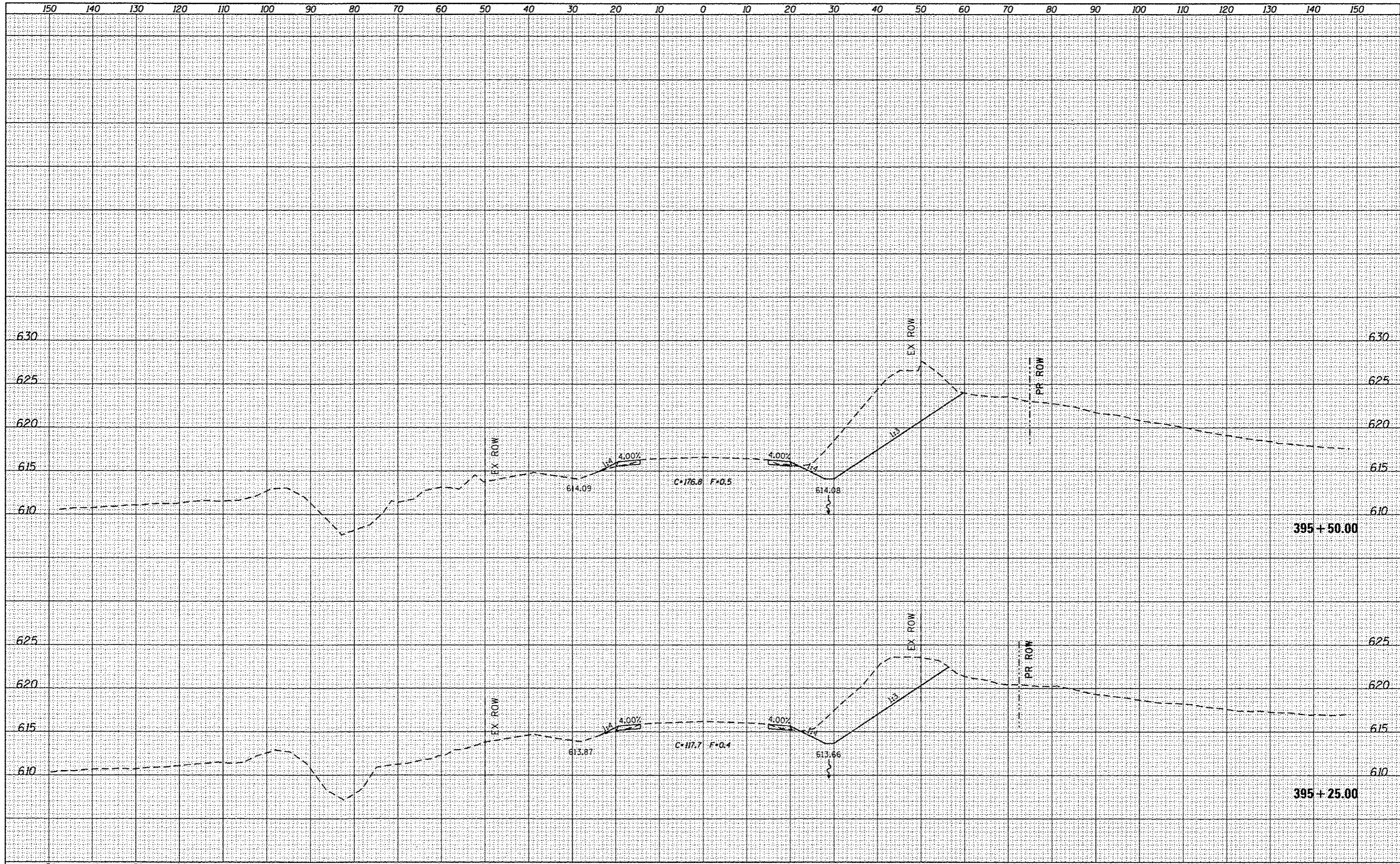
DATE	
BY	
SAVED	
SHEET	
PLotted	
TEMPLATE	
AREA	
CHECKED	
NO.	

DATE	
BY	
SAVED	
SHEET	
PLotted	
TEMPLATE	
AREA	
CHECKED	
NO.	

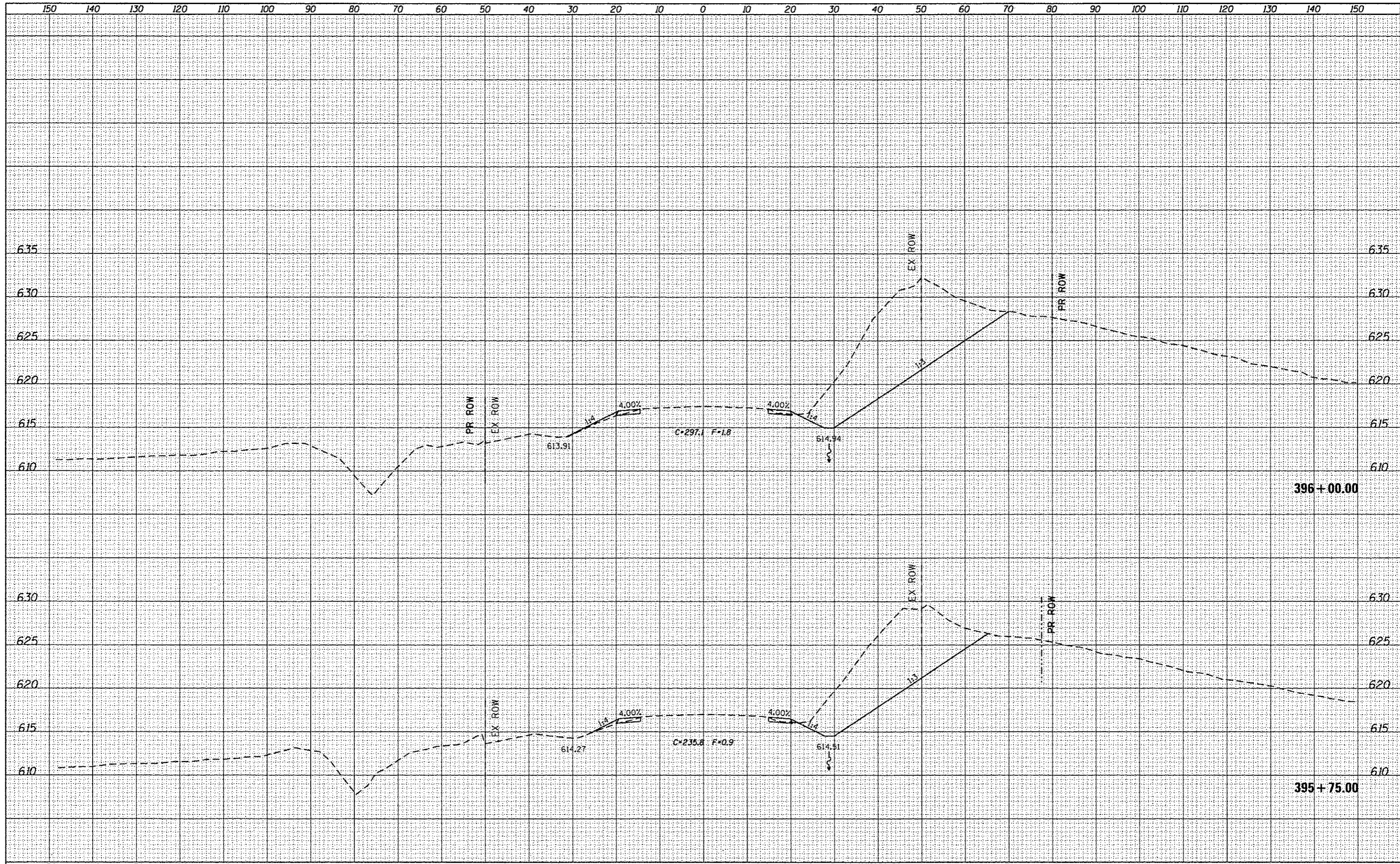
FILE NAME :	USER NAME : cushmanbw	DESIGNED -	REVISED -	STATE OF ILLINOIS DEPARTMENT OF TRANSPORTATION	US 6 X-SECTIONS	F.A.S. RTE.	SECTION	COUNTY	TOTAL SHEETS	SHEET NO.	
Default	PLOT SCALE : 20.0000 ' / in.	DRAWN -	REVISED -			226	3T & 3BR-1	HENRY	210	156	
	PLOT DATE : Fri Oct 19 11:27:27 2012	CHECKED -	REVISED -			SCALE:		SHEET OF SHEETS		STA. 394+50.00 TO STA. 395+00.00	
		DATE -	REVISED -			CONTRACT NO. 64F25					
ILLINOIS FED. AID PROJECT											

DATE	
BY	
FINAL SURVEY	SURVEYED
NOTE BOOK	PLOTTED
NO.	TEMPLATE
	AREAS CHECKED

DATE	
BY	
ORIGINAL SURVEY	SURVEYED
NOTE BOOK	PLOTTED
NO.	TEMPLATE
	AREAS CHECKED



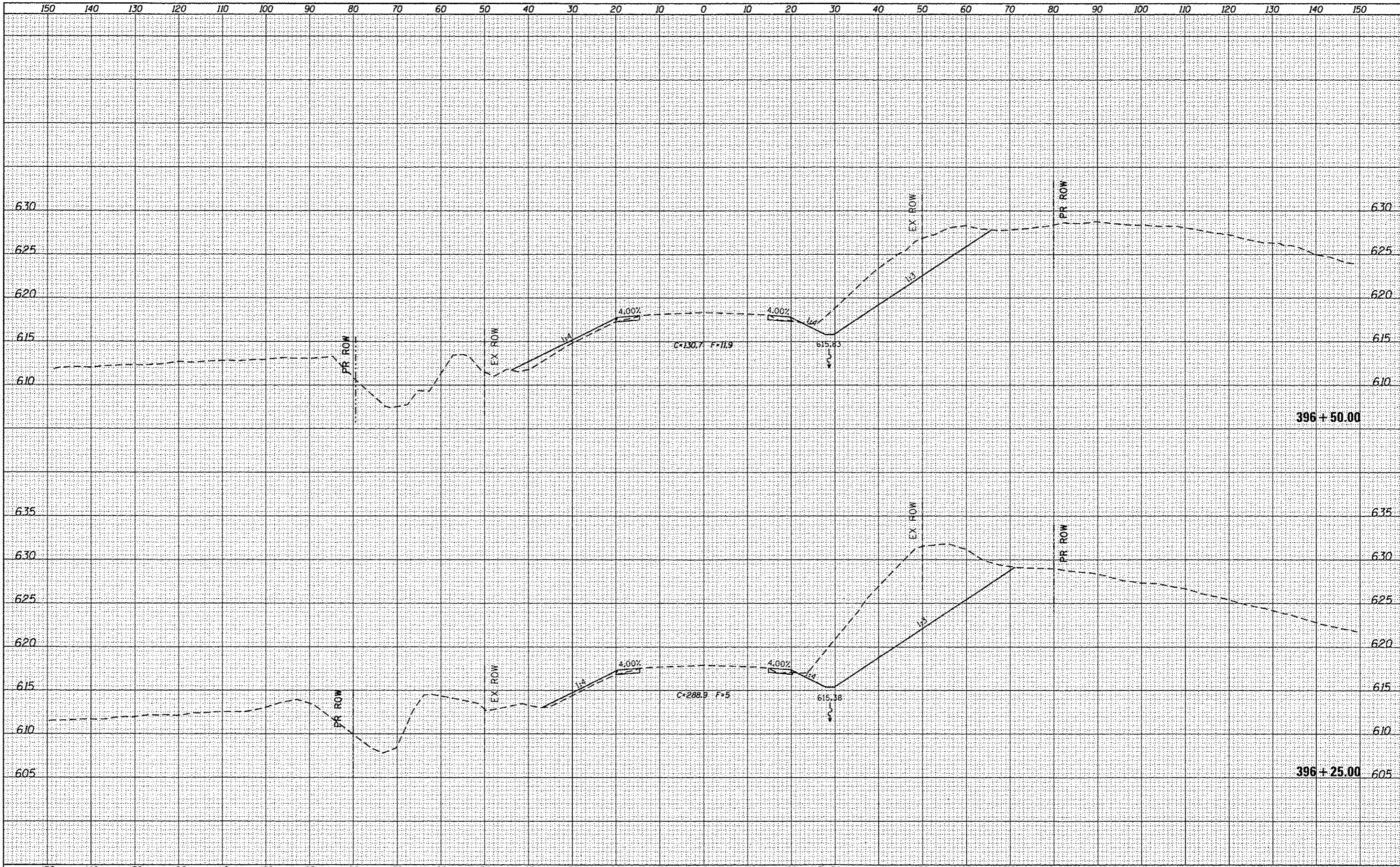
FILE NAME :	USER NAME = cushmanbw	DESIGNED -	REVISED -	STATE OF ILLINOIS DEPARTMENT OF TRANSPORTATION	US 6 X-SECTIONS	F.A.S. RTE.	SECTION	COUNTY	TOTAL SHEETS	SHEET NO.	
Default	Plot Scale = 20,0000' / in.	DRAWN -	REVISED -			226	3T & 3BR-1	HENRY	210	157	
	PLOT DATE = Fri Oct 19 11:27:28 2012	CHECKED -	REVISED -			SCALE: SHEET OF SHEETS STA. 395+25.00 TO STA. 395+50.00		CONTRACT NO. 64F25			
		DATE -	REVISED -			ILLINOIS FED. AID PROJECT					



DATE	
BY	
SAVED	
PLOTTED	
TEMPLATE	
NOTE BOOK	
ASUS CHECKED	

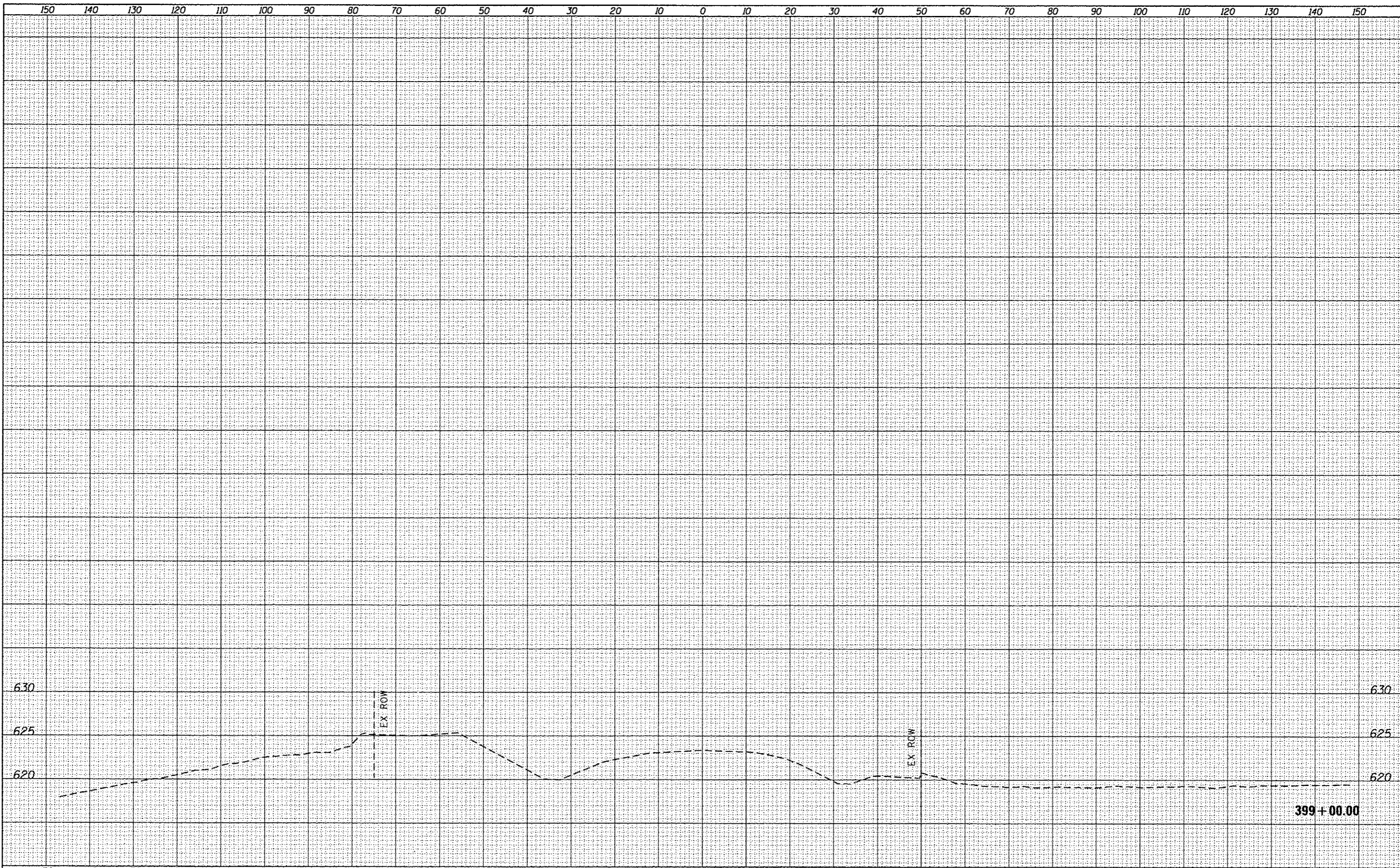
DATE	
BY	
SAVED	
PLOTTED	
TEMPLATE	
NOTE BOOK	
ASUS CHECKED	

FILE NAME =	USER NAME = cushmanb	DESIGNED -	REVISED -	STATE OF ILLINOIS DEPARTMENT OF TRANSPORTATION	US 6 X-SECTIONS	F.A.S. RTE.	SECTION	COUNTY	TOTAL SHEETS	SHEET NO.	
Default	Plot Scale = 20.0000' / in.	DRAWN -	REVISED -			226	3T & 3BR-1	HENRY	210	158	
	PLOT DATE = Fri Oct 19 11:27:29 2012	CHECKED -	REVISED -			SCALE: SHEET OF SHEETS STA. 395+75.00 TO STA. 396+00.00		CONTRACT NO. 64F25			
		DATE -	REVISED -			ILLINOIS FED. AID PROJECT					



DATE	
BY	
DESIGNED	
DRAWN	
CHECKED	
DATE	
FILE NAME	
USER NAME	
DESIGNED	
DRAWN	
CHECKED	
DATE	

DATE	
BY	
DESIGNED	
DRAWN	
CHECKED	
DATE	
FILE NAME	
USER NAME	
DESIGNED	
DRAWN	
CHECKED	
DATE	

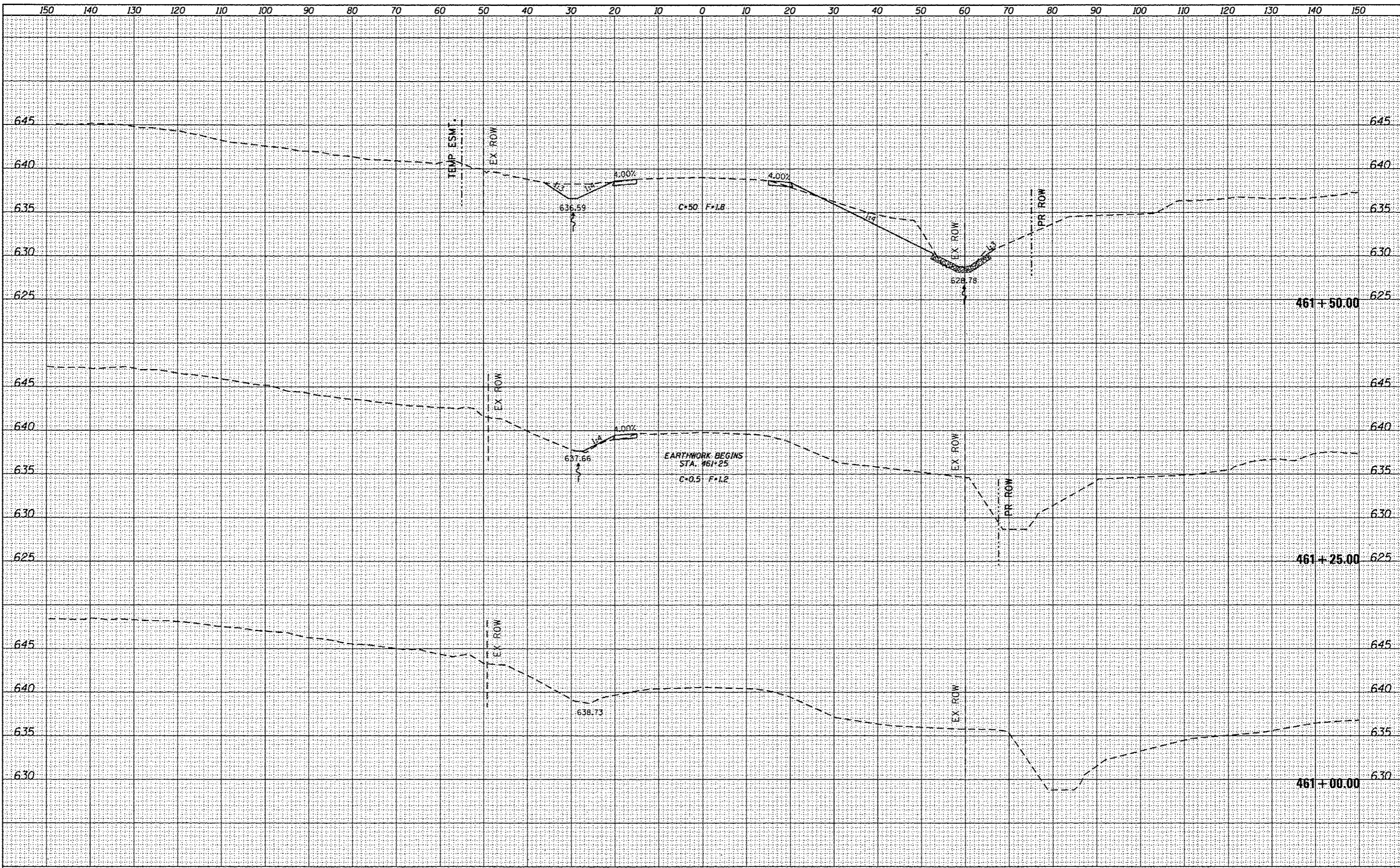


399+00.00

FINAL SURVEY	SURVEY	BY	DATE
NOTE BOOK	PLOTTED		
NO.	TEMPLATE		
	AREAS		
	CHECKED		

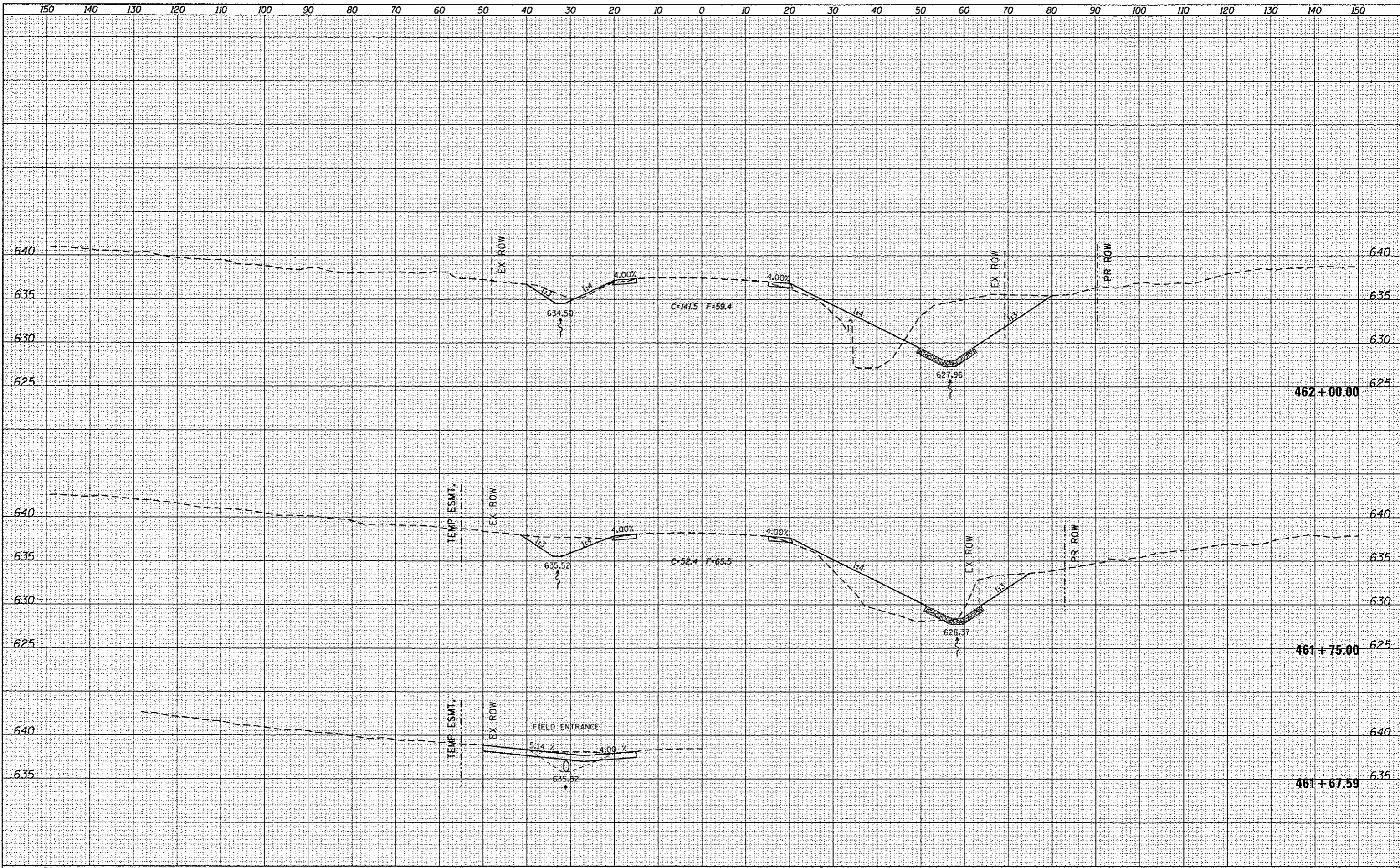
ORIGINAL SURVEY	SURVEY	BY	DATE
NOTE BOOK	PLOTTED		
NO.	TEMPLATE		
	AREAS		
	CHECKED		

FILE NAME :	USER NAME :	DESIGNED -	REVISED -	<p align="center">STATE OF ILLINOIS DEPARTMENT OF TRANSPORTATION</p>	<p align="center">US 6 X-SECTIONS</p>	F.A.S. RTE.	SECTION	COUNTY	TOTAL SHEETS	SHEET NO.
c:\pwork\pwork\cushmanbu\0169166\0208889-1-1-ash.Ldgn	cushmanbu	DRAWN -	REVISED -			226	3T & 3BR-1	HENRY	210	163
Default		CHECKED -	REVISED -			CONTRACT NO. 64F25		ILLINOIS FED. AID PROJECT		
		DATE -	REVISED -			SCALE:	SHEET OF SHEETS	STA. 399+00.00 TO STA. 399+00.00		



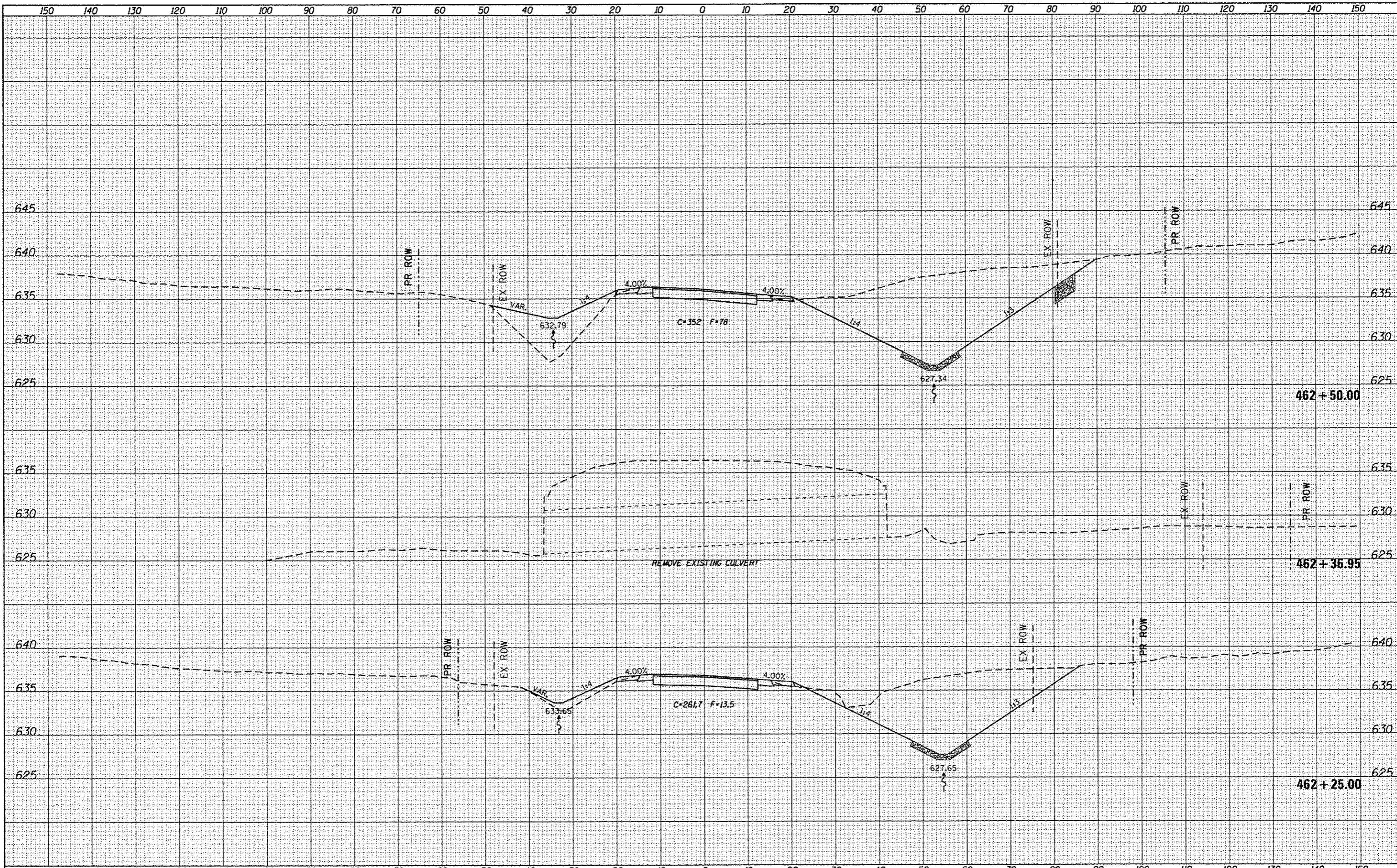
DATE	
BY	
REVISIONS	
NO.	
DATE	
BY	
REVISIONS	
NO.	
DATE	
BY	
REVISIONS	
NO.	
DATE	
BY	
REVISIONS	
NO.	

DATE	
BY	
REVISIONS	
NO.	
DATE	
BY	
REVISIONS	
NO.	
DATE	
BY	
REVISIONS	
NO.	
DATE	
BY	
REVISIONS	
NO.	



BY: _____ DATE: _____
 CHECKED: _____
 DESIGNED: _____
 DRAWN: _____
 PLOT DATE: _____

ORIGINAL SURVEY
 NOTE BOOK
 NO. _____
 DATE: _____
 CHECKED: _____
 DESIGNED: _____
 DRAWN: _____
 PLOT DATE: _____



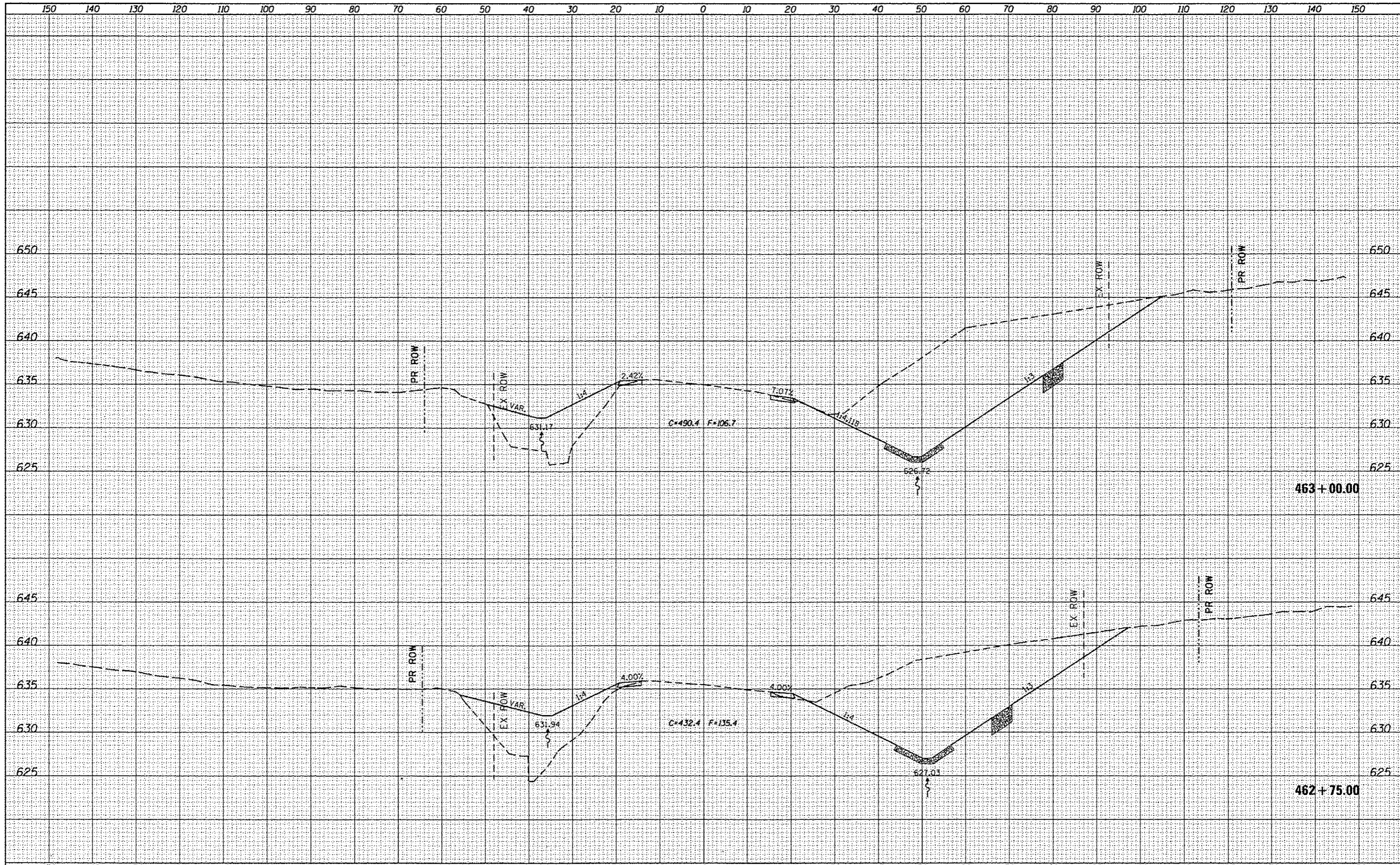
DATE	
BY	
FINAL SURVEY	
PLOTTED	
DATE	
NOTE BOOK	
AREAS CHECKED	
NO.	

DATE	
BY	
ORIGINAL SURVEY	
PLOTTED	
DATE	
NOTE BOOK	
AREAS CHECKED	
NO.	

FILE NAME :	USER NAME : cushmanbu	DESIGNED -	REVISED -	STATE OF ILLINOIS DEPARTMENT OF TRANSPORTATION	US 6 X-SECTIONS	F.A.S. RTE.	SECTION	COUNTY	TOTAL SHEETS	SHEET NO.	
o:\p\work\p\idot\cushmanbu\0816196\0280089-	tsashLdgn	DRAWN -	REVISED -			226	3T & 3BR-1	HENRY	210	166	
Default	PLOT SCALE = 20,0000' / in.	CHECKED -	REVISED -			CONTRACT NO. 64F25		ILLINOIS FED. AID PROJECT			
	PLOT DATE = Fri Oct 19 11:27:48 2012	DATE -	REVISED -			SCALE:	SHEET	OF	SHEETS	STA. 462+25.00	TO STA. 462+50.00

BY	DATE
SURVEYED	
PLOTTED	
TEMPLATE	
AREAS	
CHECKED	
FINAL	
SURVEY	
NOTE BOOK	
NO.	

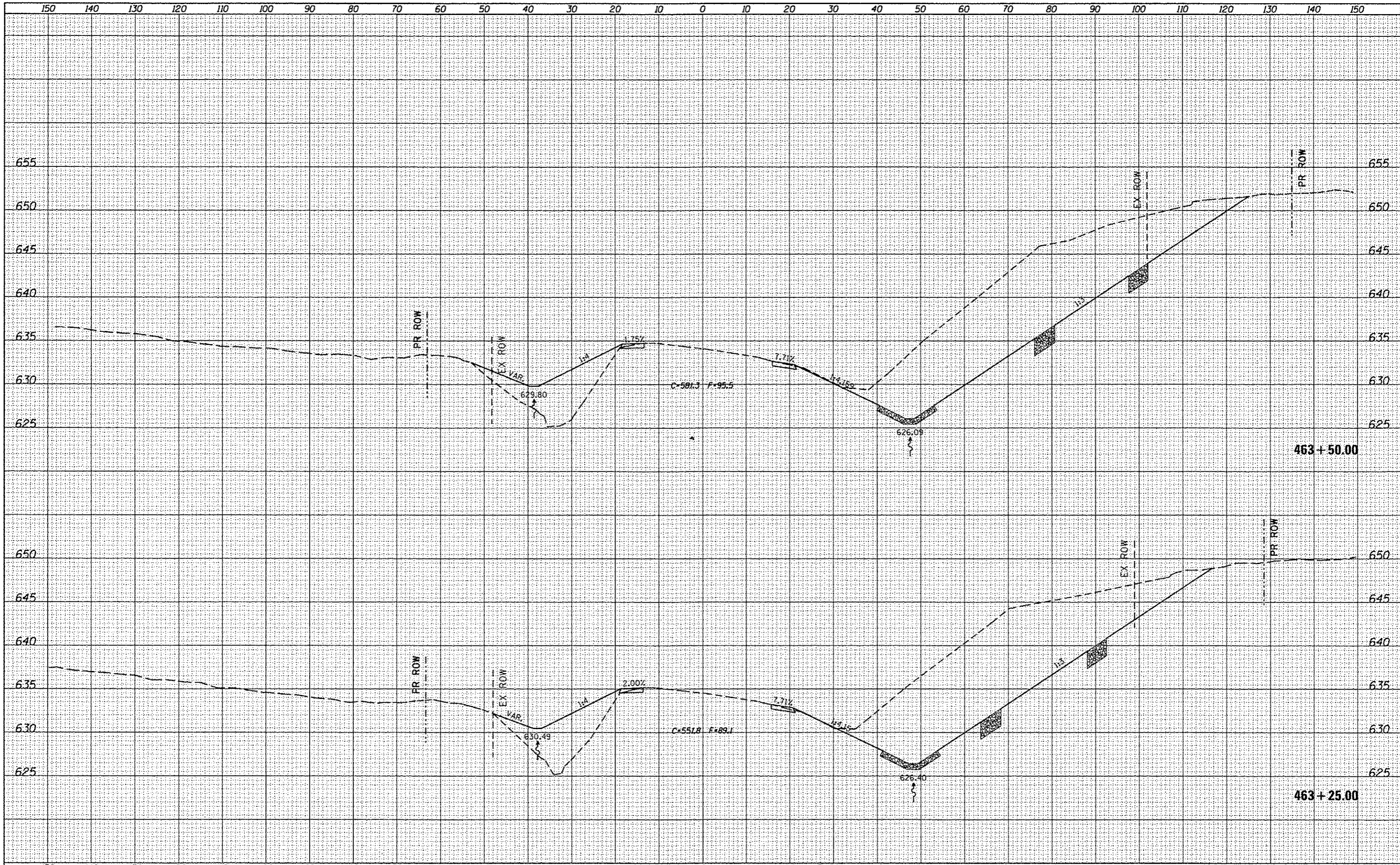
BY	DATE
SURVEYED	
PLOTTED	
TEMPLATE	
AREAS	
CHECKED	
ORIGINAL	
SURVEY	
NOTE BOOK	
NO.	



FILE NAME :	USER NAME :	DESIGNED -	REVISED -	STATE OF ILLINOIS		US 6 X-SECTIONS		F.A.S. RTE.	SECTION	COUNTY	TOTAL SHEETS	SHEET NO.
es:\pwork\pwork\cushmanbw\10169166\02088809-11\wash.dgn	cushmanbw	DRAWN -	REVISED -	DEPARTMENT OF TRANSPORTATION		SCALE:		226	3T & 3BR-1	HENRY	210	167
Default	PLOT SCALE = 20.0000' / in.	CHECKED -	REVISED -			SHEET OF SHEETS		CONTRACT NO. 64F25		ILLINOIS FED. AID PROJECT		
	PLOT DATE = Fri Oct 19 11:27:41 2012	DATE -	REVISED -			STA. 462+75.00 TO STA. 463+00.00						

DATE	
BY	
FINAL	SAVED
SHEET	PLotted
NOTE BOOK	TEMPLATE
NO.	ASSETS CHECKED

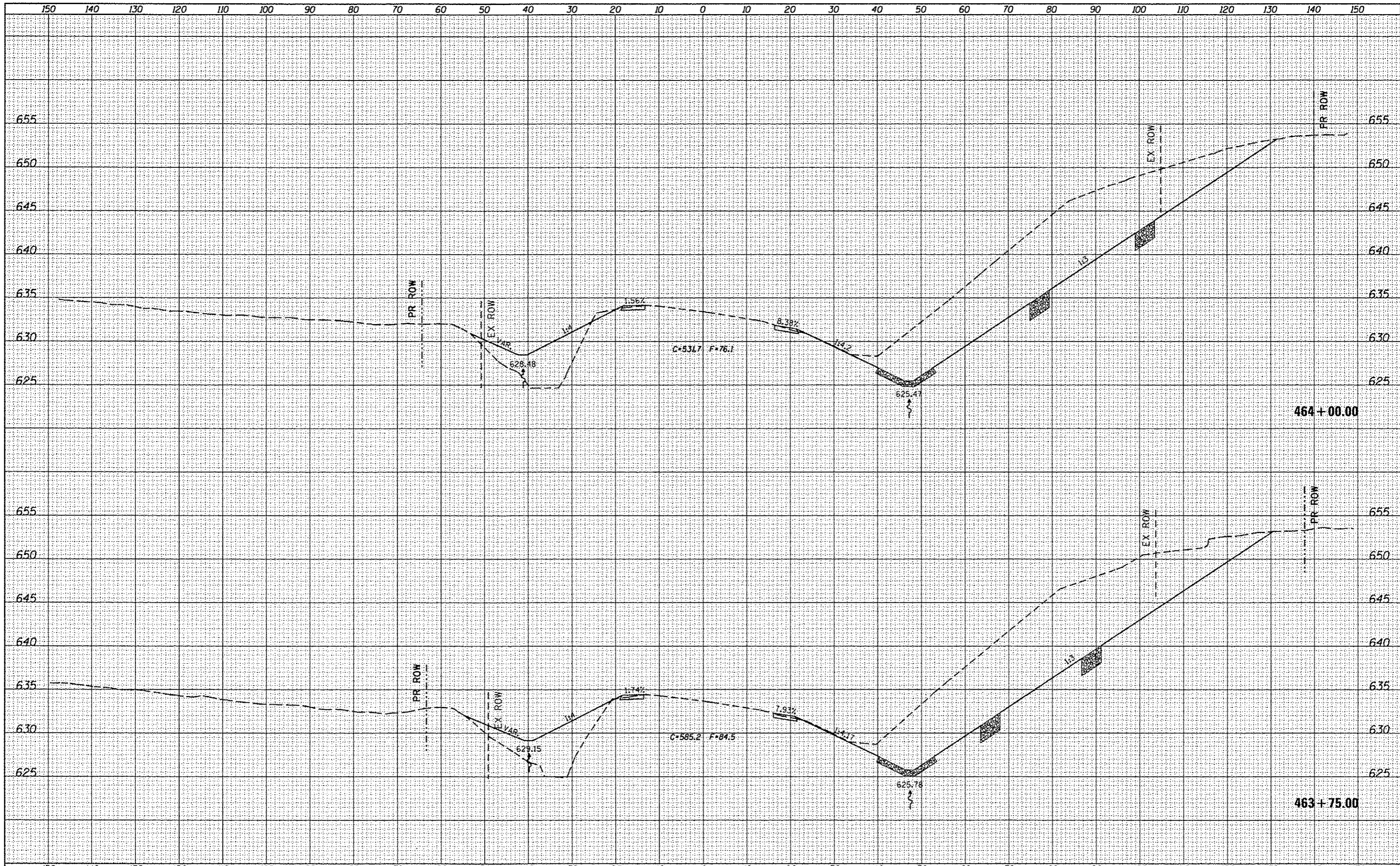
DATE	
BY	
ORIGINAL	SAVED
SHEET	PLotted
NOTE BOOK	TEMPLATE
NO.	ASSETS CHECKED



FILE NAME :	USER NAME : cushmanbw	DESIGNED -	REVISED -	STATE OF ILLINOIS DEPARTMENT OF TRANSPORTATION	US 6 X-SECTIONS	F.A.S. RTE.	SECTION	COUNTY	TOTAL SHEETS	SHEET NO.	
c:\pwwork\puidot\cushmanbw\10164166\0208007-1	ct-xssht.dgn	DRAWN -	REVISED -			226	3T & 3BR-1	HENRY	210	168	
Default	PLOT SCALE = 20.0000' / in.	CHECKED -	REVISED -			CONTRACT NO. 64F25		ILLINOIS FED. AID PROJECT			
	PLOT DATE = Fri Oct 19 11:27:42 2012	DATE -	REVISED -			SCALE:	SHEET OF SHEETS	STA. 463+25.00 TO STA. 463+50.00			

DATE	
BY	
FINAL SURVEY	
SAVED	
PLOTTED	
TEMPLATE	
NOTE BOOK	
NO.	
AREAS CHECKED	

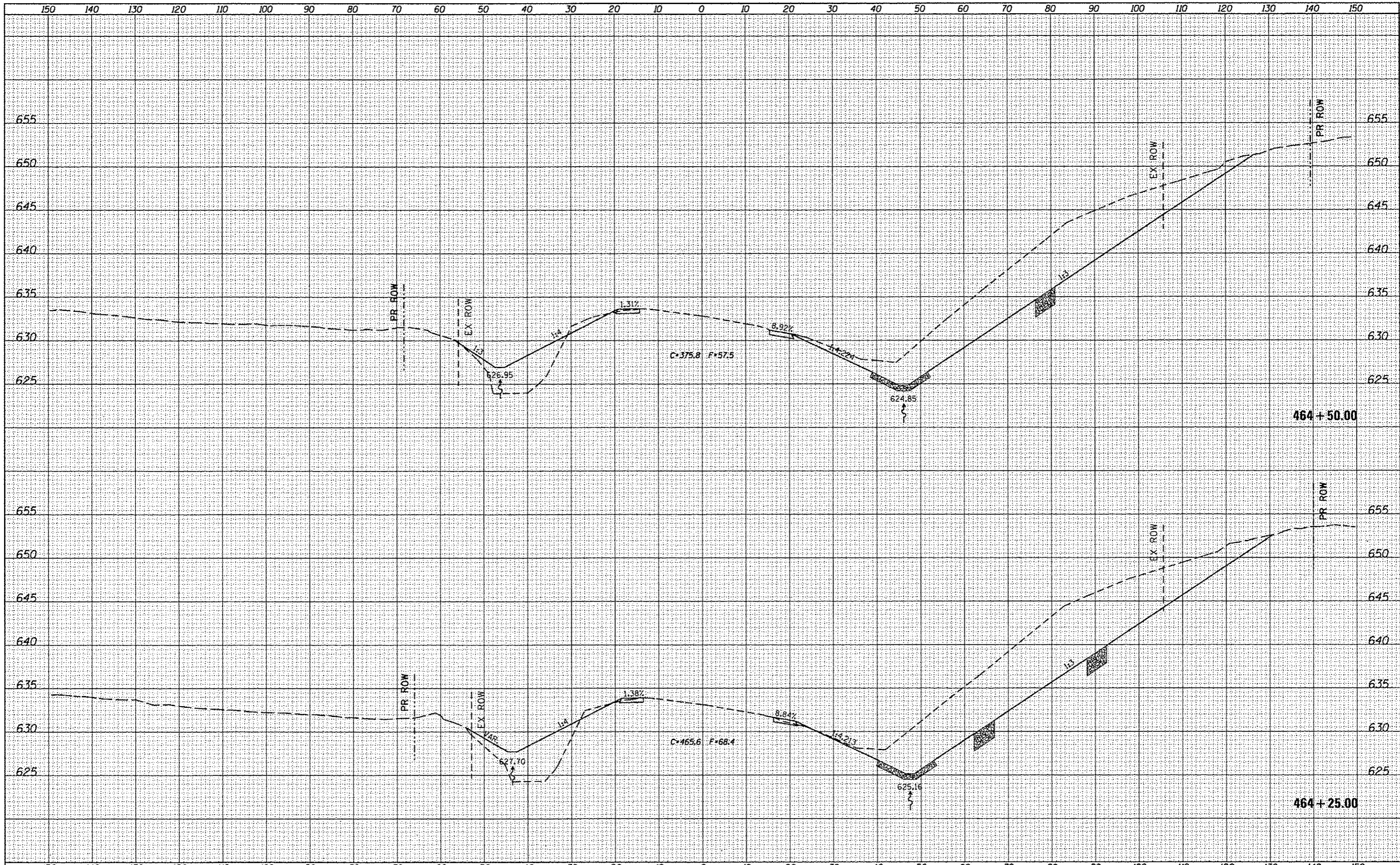
DATE	
BY	
ORIGINAL SURVEY	
SAVED	
PLOTTED	
TEMPLATE	
NOTE BOOK	
NO.	
AREAS CHECKED	



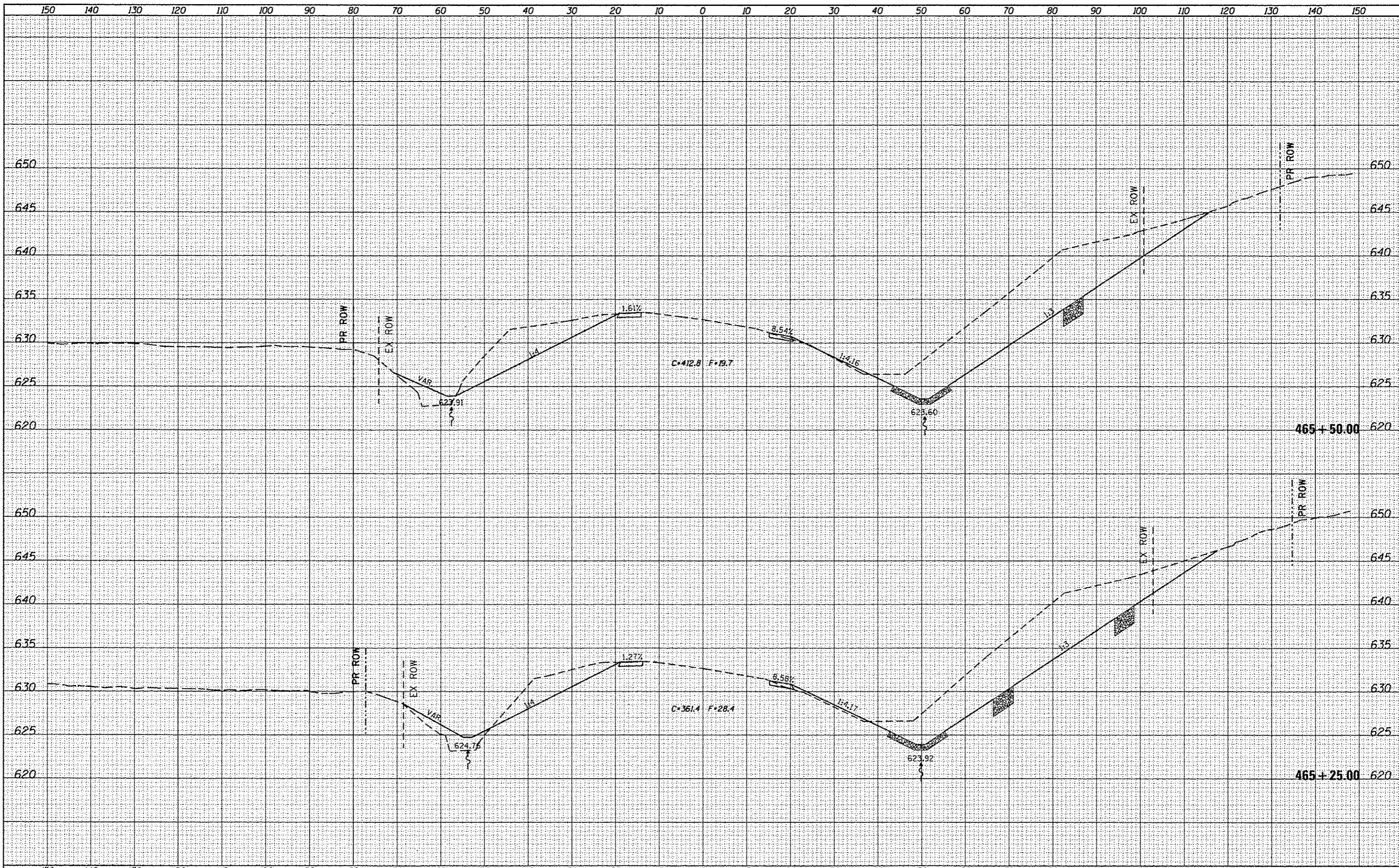
FILE NAME =	USER NAME = cushmanbw	DESIGNED -	REVISED -	STATE OF ILLINOIS DEPARTMENT OF TRANSPORTATION	US 6 X-SECTIONS	F.A.S. RTE.	SECTION	COUNTY	TOTAL SHEETS	SHEET NO.	
c:\pwork\pwork\cushmanbw\08169166\02888849	st-xash.Ldgn	DRAWN -	REVISED -			226	3T & 3BR-1	HENRY	210	169	
	PLOT SCALE = 20.0000 1/ in.	CHECKED -	REVISED -			CONTRACT NO. 64F25					
Default	PLOT DATE = Fri Oct 19 11:27:44 2012	DATE -	REVISED -			ILLINOIS FED. AID PROJECT					
		SCALE:		SHEET OF SHEETS		STA. 463+75.00 TO STA. 464+00.00					

DATE	
BY	
FINISHED SURVEY	
PLOTTED	
TEMPLATE	
NOTE BOOK	
AREAS CHECKED	
NO.	

DATE	
BY	
ORIGINAL SURVEY	
PLOTTED	
TEMPLATE	
NOTE BOOK	
AREAS CHECKED	
NO.	

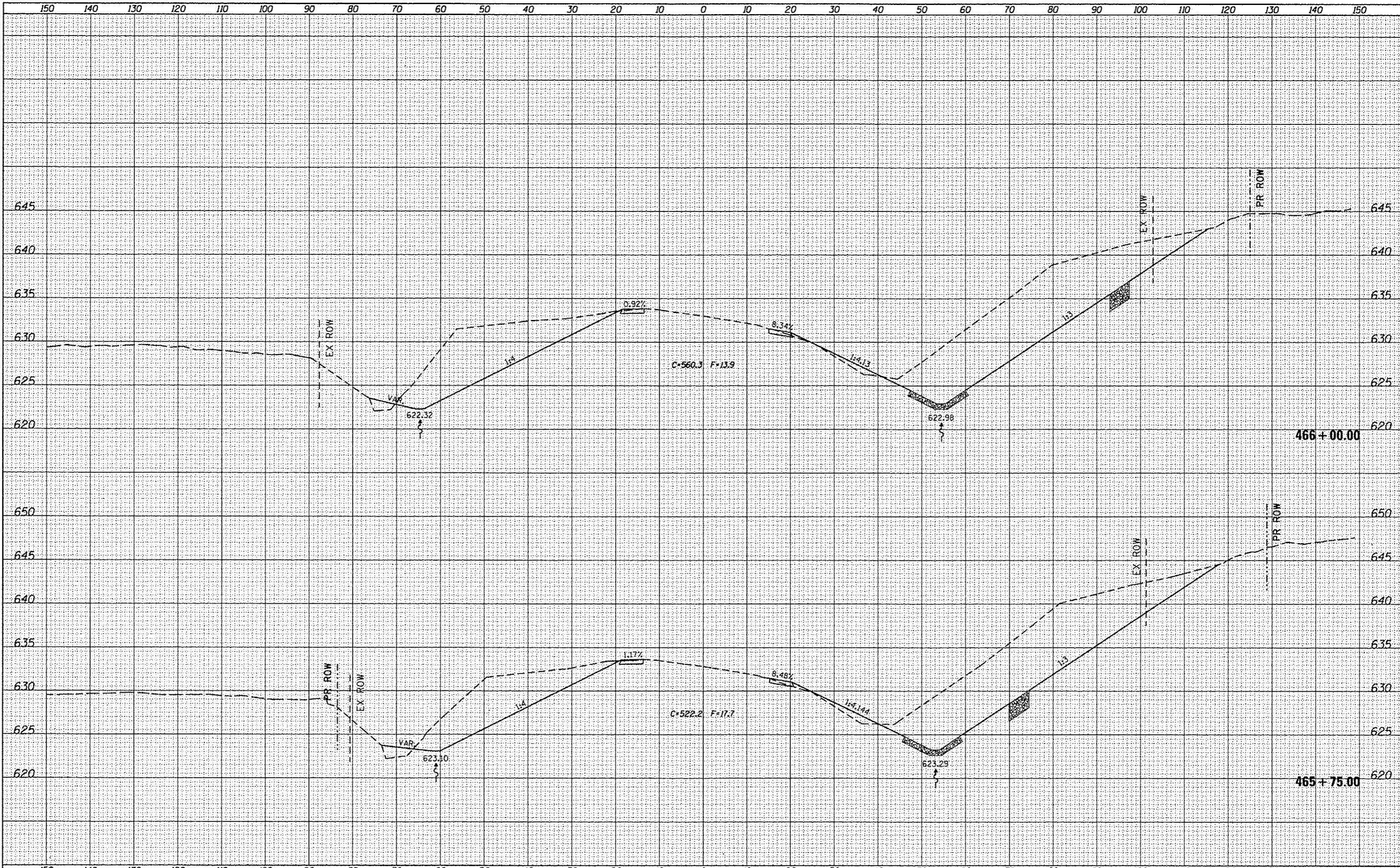


FILE NAME	USER NAME	DESIGNED	REVISED	STATE OF ILLINOIS DEPARTMENT OF TRANSPORTATION	US 6 X-SECTIONS	F.A.S. RTE.	SECTION	COUNTY	TOTAL SHEETS	SHEET NO.
az:\pwork\p\p\do\cushmanb\102169166\0208009-1\1\sheet.dgn	cushmanb	DRAWN	REVISED			226	3T & 3BR-1	HENRY	210	170
PLOT SCALE = 20,0000 / in.	CHECKED	REVISED	REVISED			CONTRACT NO. 64F25		ILLINOIS FED. AID PROJECT		
PLOT DATE = Fri Oct 19 11:27:45 2012	DATE	REVISED	REVISED			SCALE:	SHEET	OF	SHEETS	STA. 464+25.00



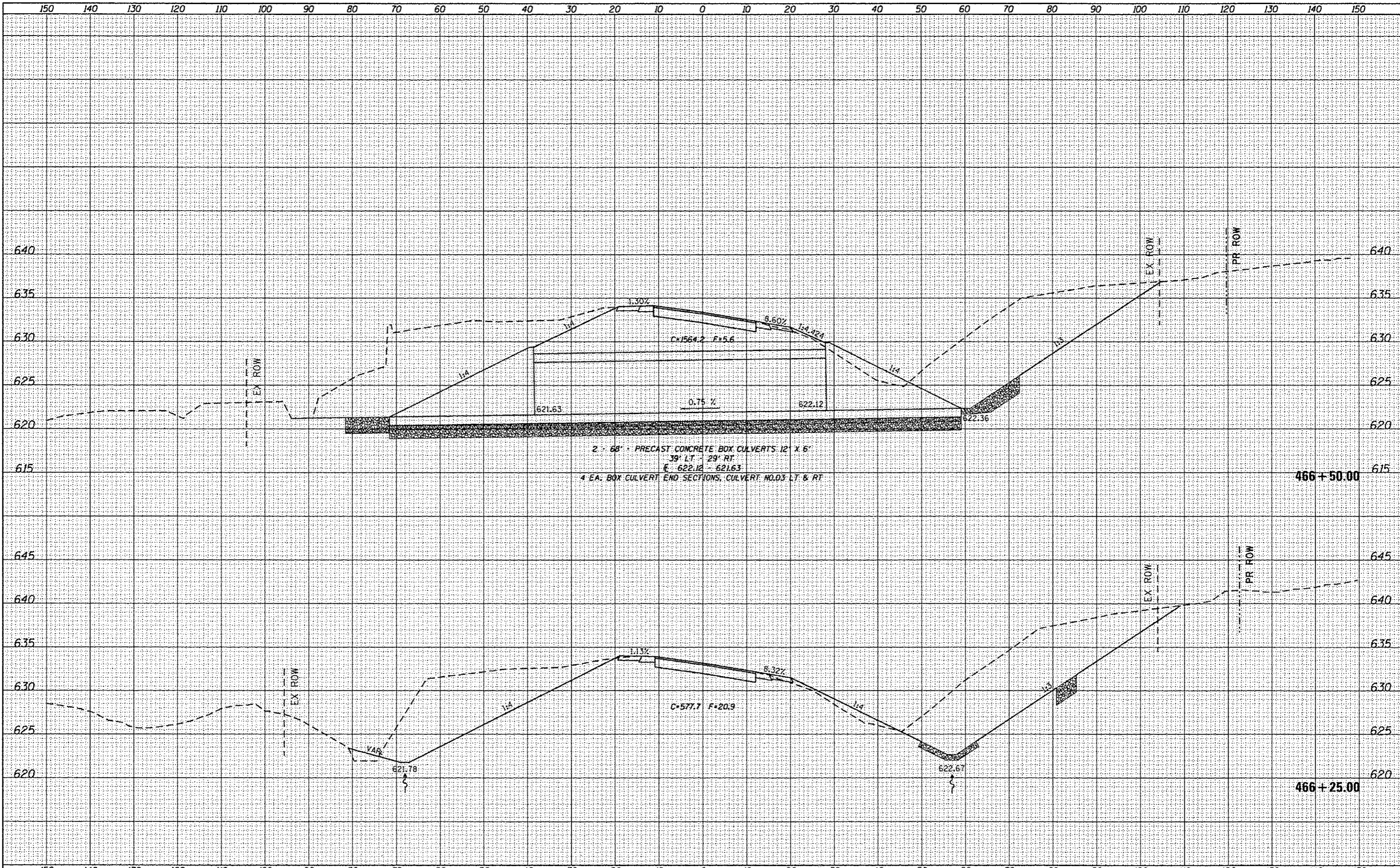
DATE	
BY	
FINAL SURVEY	
EXCISED	
PLOTTED	
NOTE BOOK	
AREAS CHECKED	
NO.	

DATE	
BY	
ORIGINAL SURVEY	
EXCISED	
PLOTTED	
NOTE BOOK	
AREAS CHECKED	
NO.	



DATE	
BY	
NO.	
FINISHED SURVEY	
NOTED SURVEY	
TEMPLATE	
AREAS	
CHECKED	

DATE	
BY	
NO.	
ORIGINAL SURVEY	
NOTED SURVEY	
TEMPLATE	
AREAS	
CHECKED	



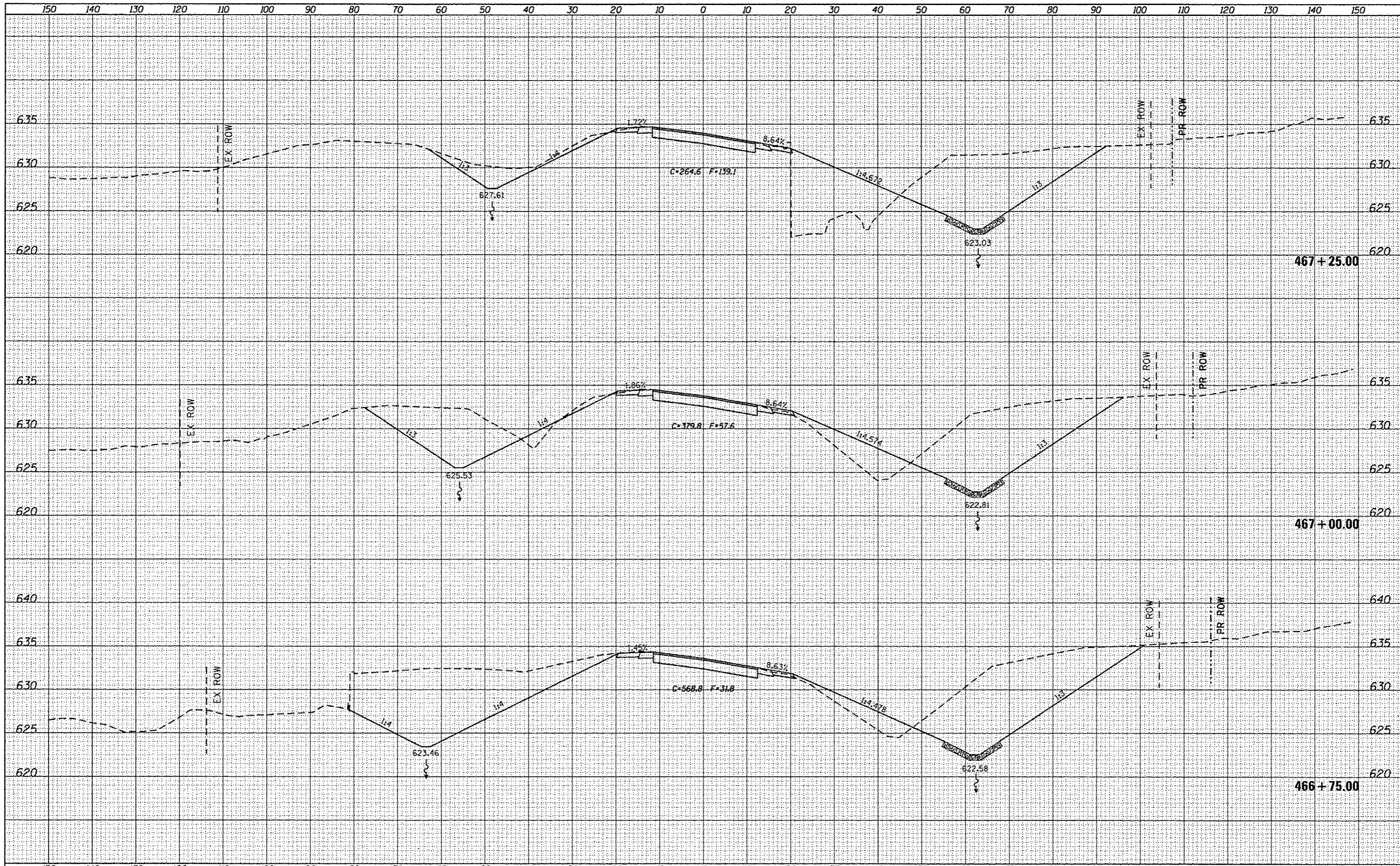
2 - 68' PRECAST CONCRETE BOX CULVERTS 12' X 6'
 39' LT - 29' RT
 E - 622.12 - 621.63
 4 EA. BOX CULVERT END SECTIONS, CULVERT NO.03 LT & RT

466+50.00

466+25.00

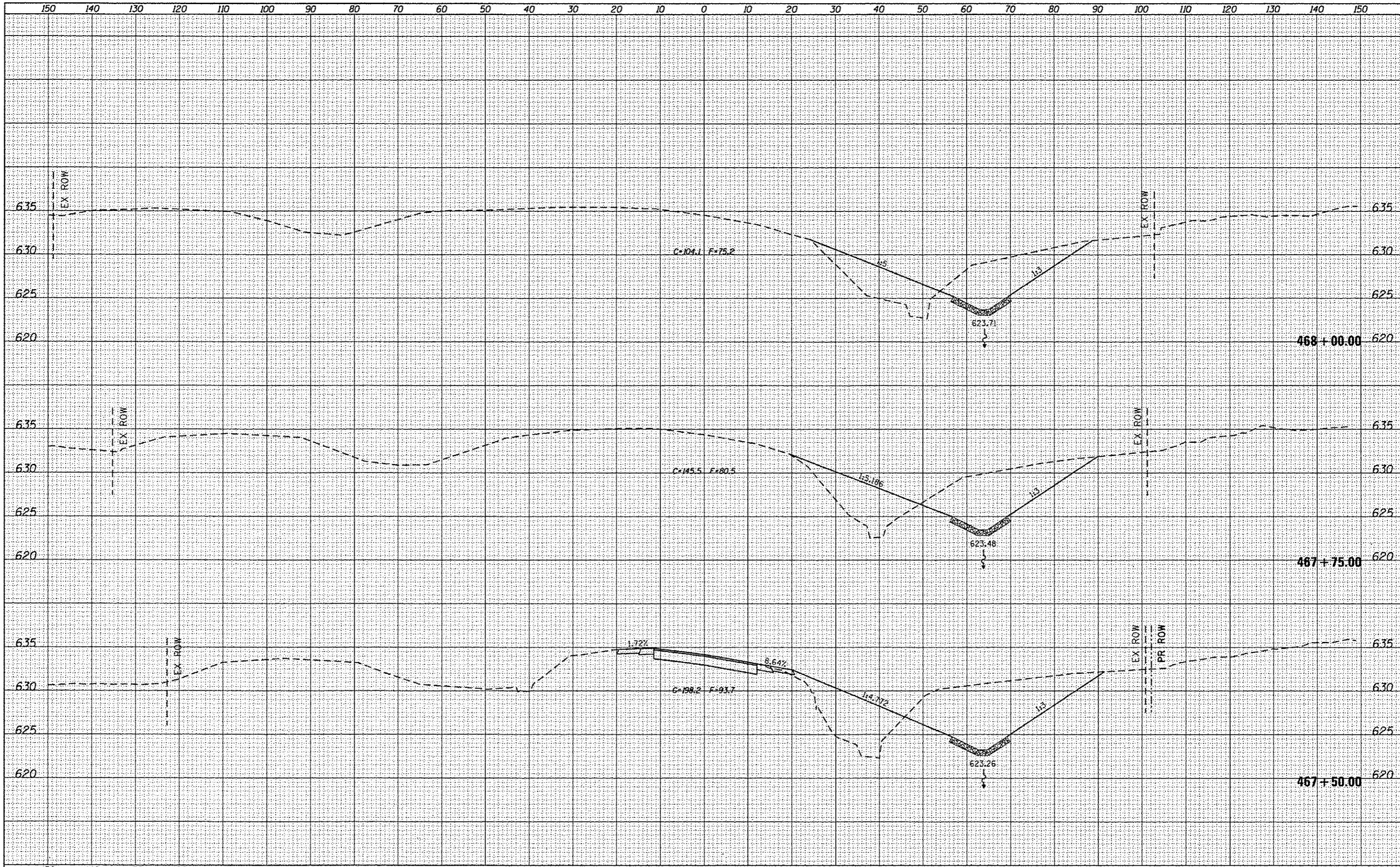
DATE	
BY	
FINAL SURVEY	
PLOTTED	
TEMPLATE	
NOTE BOOK	
AREAS CHECKED	
NO.	

DATE	
BY	
ORIGINAL SURVEY	
PLOTTED	
TEMPLATE	
NOTE BOOK	
AREAS CHECKED	
NO.	



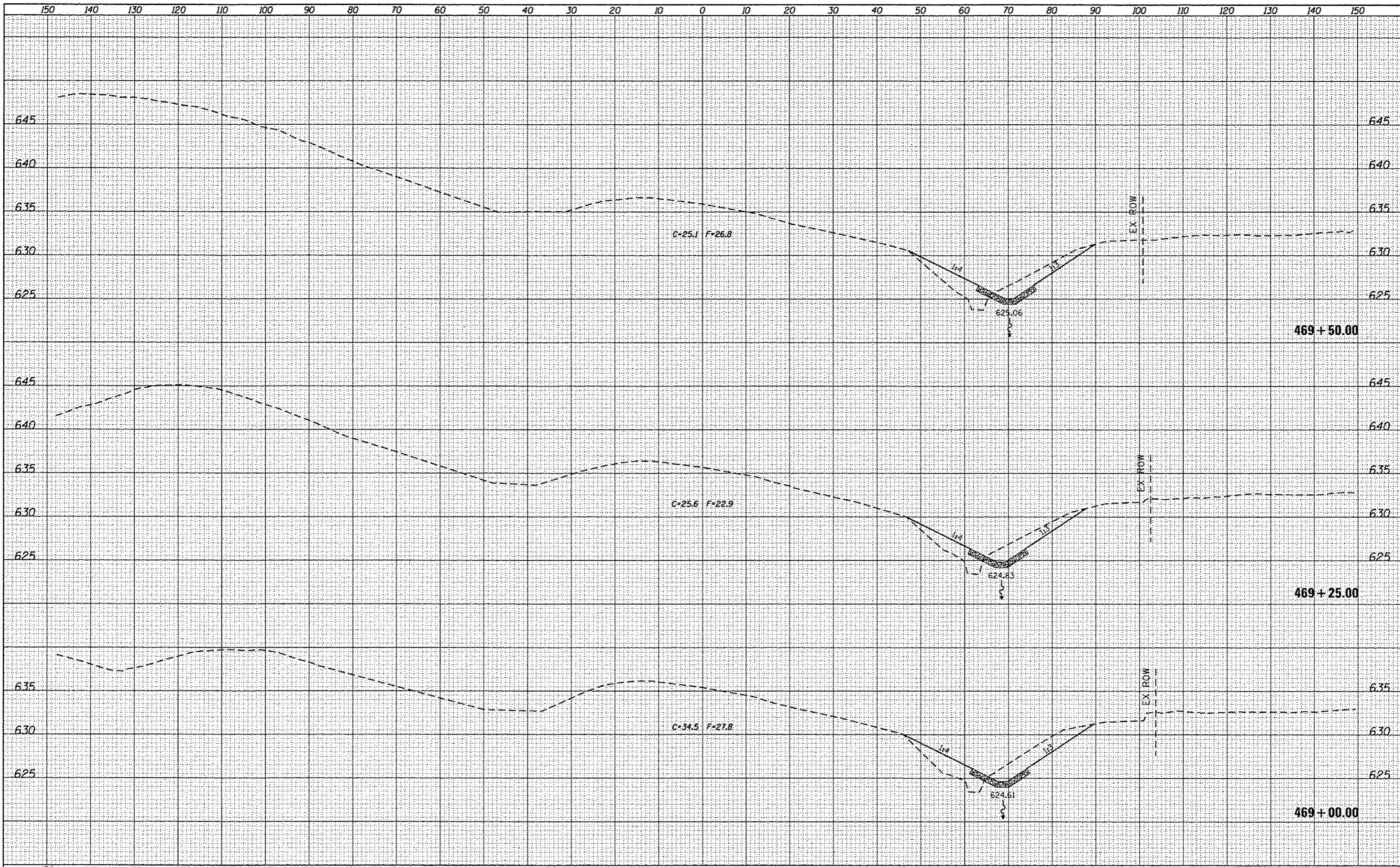
DATE	
BY	
FINAL SURVEYED	
SURVEY PLOTTED	
NOTE BOOK	
AREAS CHECKED	
NO.	

DATE	
BY	
ORIGINAL SURVEYED	
SURVEY PLOTTED	
NOTE BOOK	
AREAS CHECKED	
NO.	



DATE	
BY	
FINAL SURVEY	
NOTED BOOK	
AREAS CHECKED	

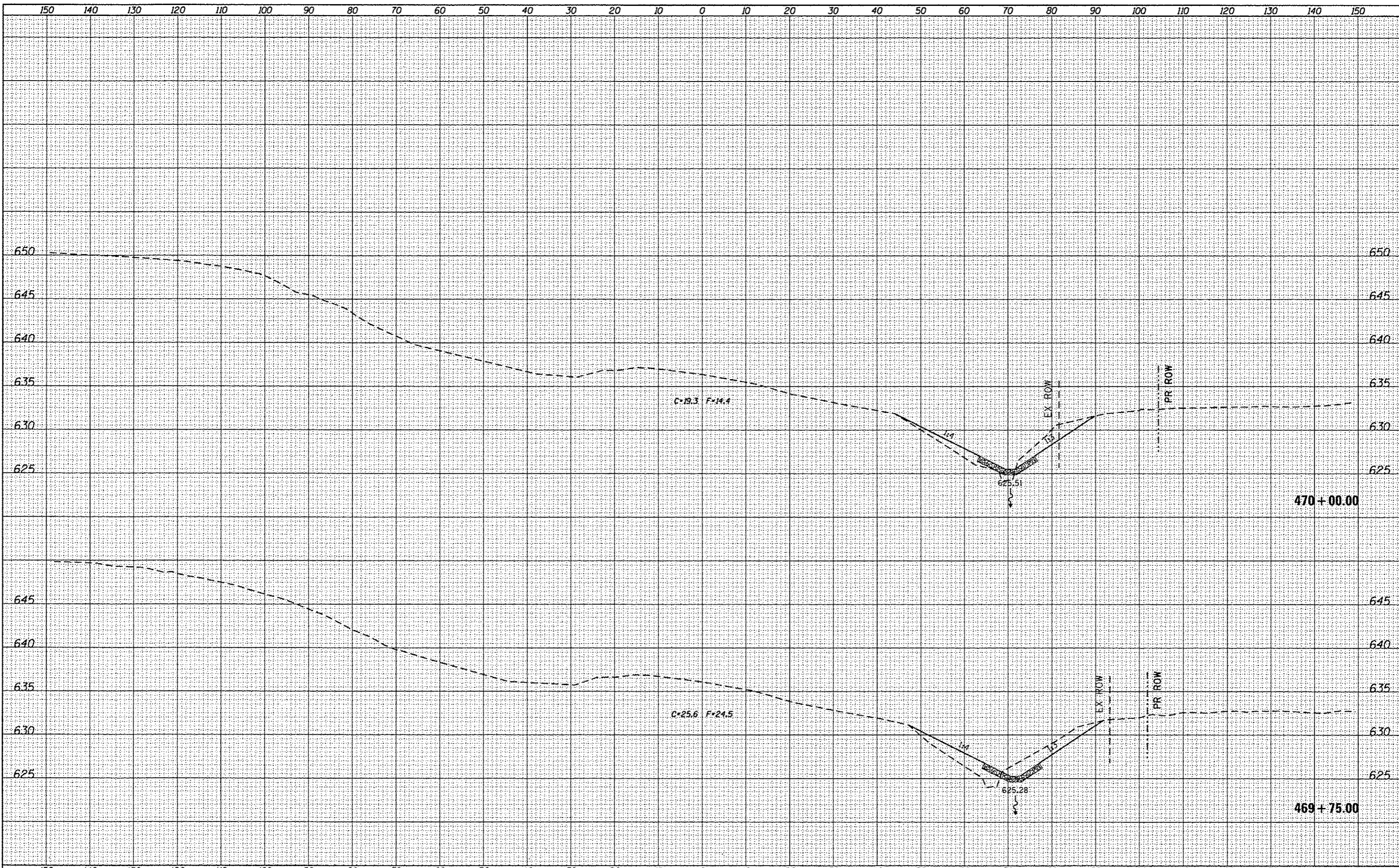
DATE	
BY	
ORIGINAL SURVEY	
NOTED BOOK	
AREAS CHECKED	



DATE	
BY	
FINAL SURVEYED	
SUBJECT	
PLOTTED	
NOTE BOOK	
AREAS CHECKED	
NO.	

DATE	
BY	
ORIGINAL SURVEYED	
SUBJECT	
PLOTTED	
NOTE BOOK	
AREAS CHECKED	
NO.	

FILE NAME =	USER NAME = cushmanb	DESIGNED -	REVISED -	STATE OF ILLINOIS DEPARTMENT OF TRANSPORTATION	US 6 X-SECTIONS	F.A.S. RTE.	SECTION	COUNTY	TOTAL SHEETS	SHEET NO.
c:\pwwork\pwwork\cushmanb\08169160\02860089	t-xsh.dgn	DRAWN -	REVISED -			226	3T & 3BR-1	HENRY	210	178
Default	Plot SCALE = 20.0000' / in.	CHECKED -	REVISED -			SCALE: SHEET OF SHEETS STA. 469+00.00 TO STA. 469+50.00		CONTRACT NO. 64F25		
	Plot DATE = Fri Oct 19 11:27:55 2012	DATE -	REVISED -			ILLINOIS FED. AID PROJECT				



DATE	
BY	
NO.	
FINISHED	
SURVEY	
PLOTTED	
TEMPLATE	
AREAS	
AREAS CHECKED	
NOTE BOOK	

DATE	
BY	
NO.	
ORIGINAL	
SURVEY	
PLOTTED	
TEMPLATE	
AREAS	
AREAS CHECKED	
NOTE BOOK	

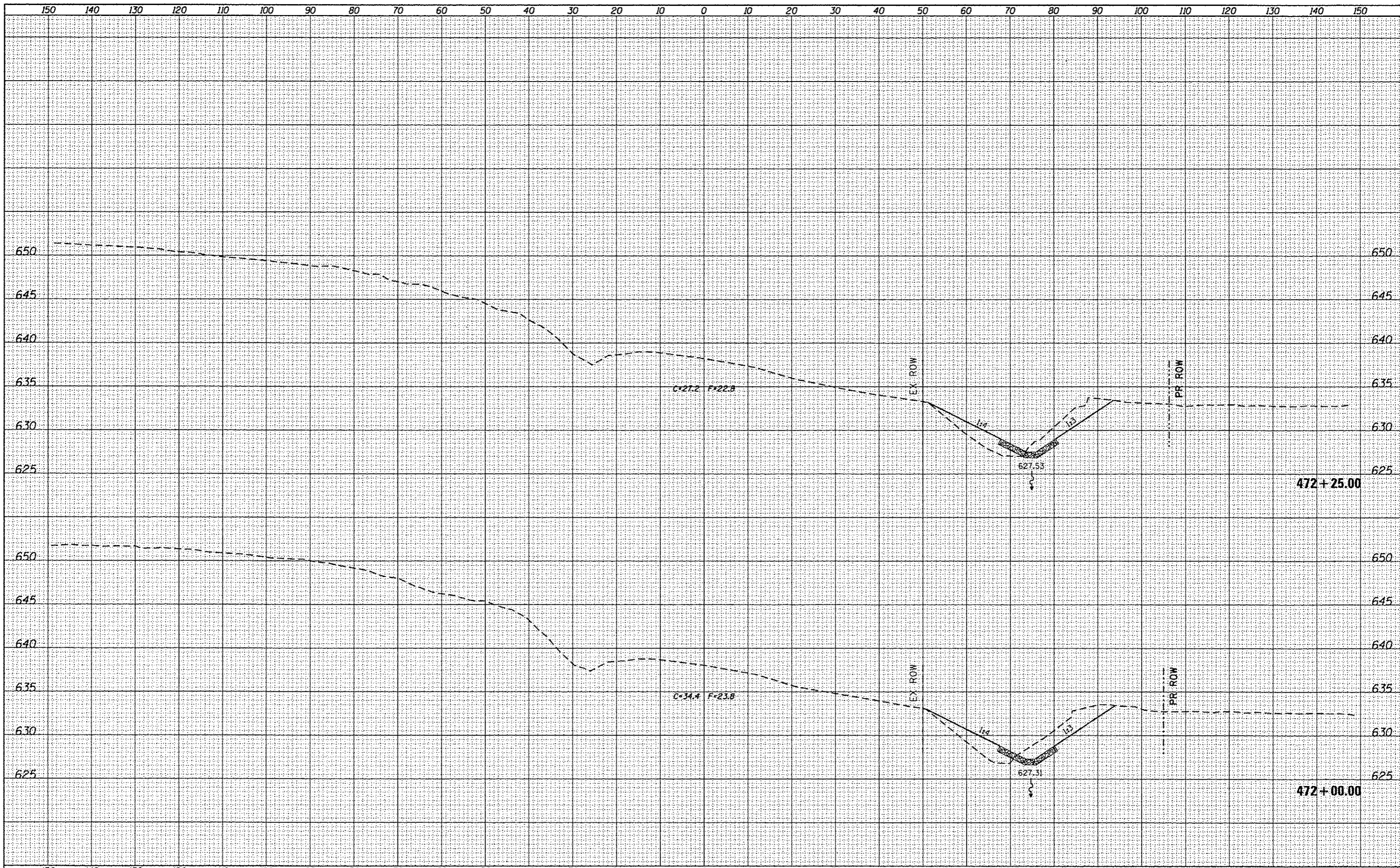
FILE NAME :	USER NAME :	DESIGNED :	REVISED :
c:\pwork\pwork\cushmanbw\d0169166\0200009-1\1-vash.tdgn	cushmanbw	-	-
Default	PLLOT SCALE :	CHECKED :	REVISED :
	20.0000' / in.	-	-
	PLLOT DATE :	DATE :	REVISED :
	Fri Oct 19 11:27:57 2012	-	-

**STATE OF ILLINOIS
DEPARTMENT OF TRANSPORTATION**

US 6 X-SECTIONS

SCALE: SHEET OF SHEETS STA. 469+75.00 TO STA. 470+00.00

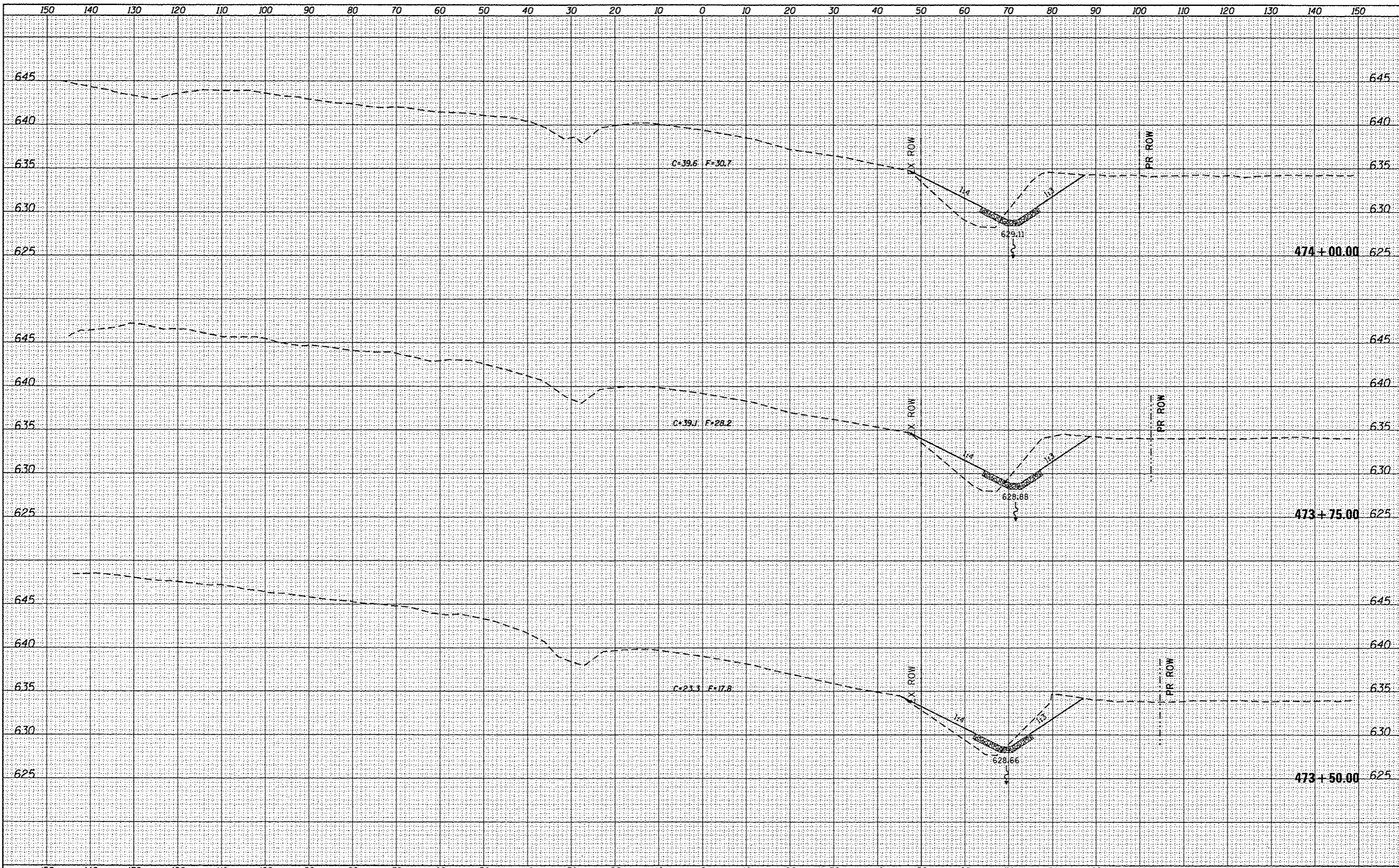
F.A.S. RTE.	SECTION	COUNTY	TOTAL SHEETS	SHEET NO.
226	3T & 3BR-1	HENRY	210	179
CONTRACT NO. 64F25			ILLINOIS FED. AID PROJECT	



DATE	
BY	
SCHEMATIC	
PROPOSED	
TEMPLATE	
AREAS	
CHECKED	
NO.	

DATE	
BY	
SCHEMATIC	
PROPOSED	
TEMPLATE	
AREAS	
CHECKED	
NO.	

FILE NAME :	USER NAME :	DESIGNED -	REVISED -	STATE OF ILLINOIS DEPARTMENT OF TRANSPORTATION	US 6 X-SECTIONS	F.A.S. RTE.	SECTION	COUNTY	TOTAL SHEETS	SHEET NO.	
c:\pwork\pwork\cushman\472+00.00\0288809-	t-wash.tdgn	DRAWN -	REVISED -			226	3T & 3BR-1	HENRY	210	184	
Default	PLOT SCALE = 20.0000' / in.	CHECKED -	REVISED -			CONTRACT NO. 64F25		ILLINOIS FED. AID PROJECT			
	PLOT DATE = Fri Oct 19 11:28:03 2012	DATE -	REVISED -			SCALE:	SHEET	OF	SHEETS	STA. 472+00.00	TO STA. 472+25.00



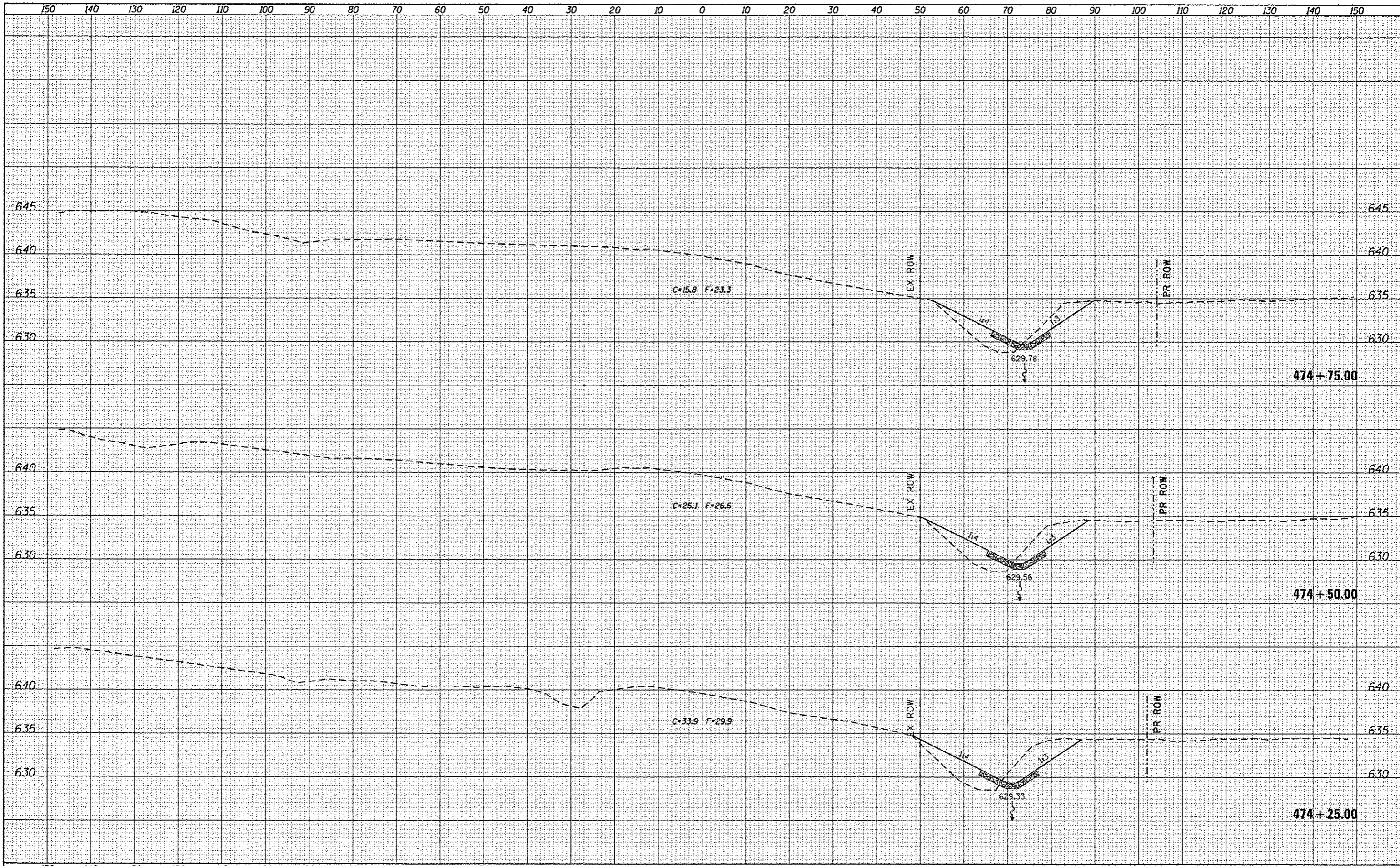
DATE	
BY	
FINAL SURVEY	
NOTED	
NOTE BOOK	
NO.	
AREAS CHECKED	

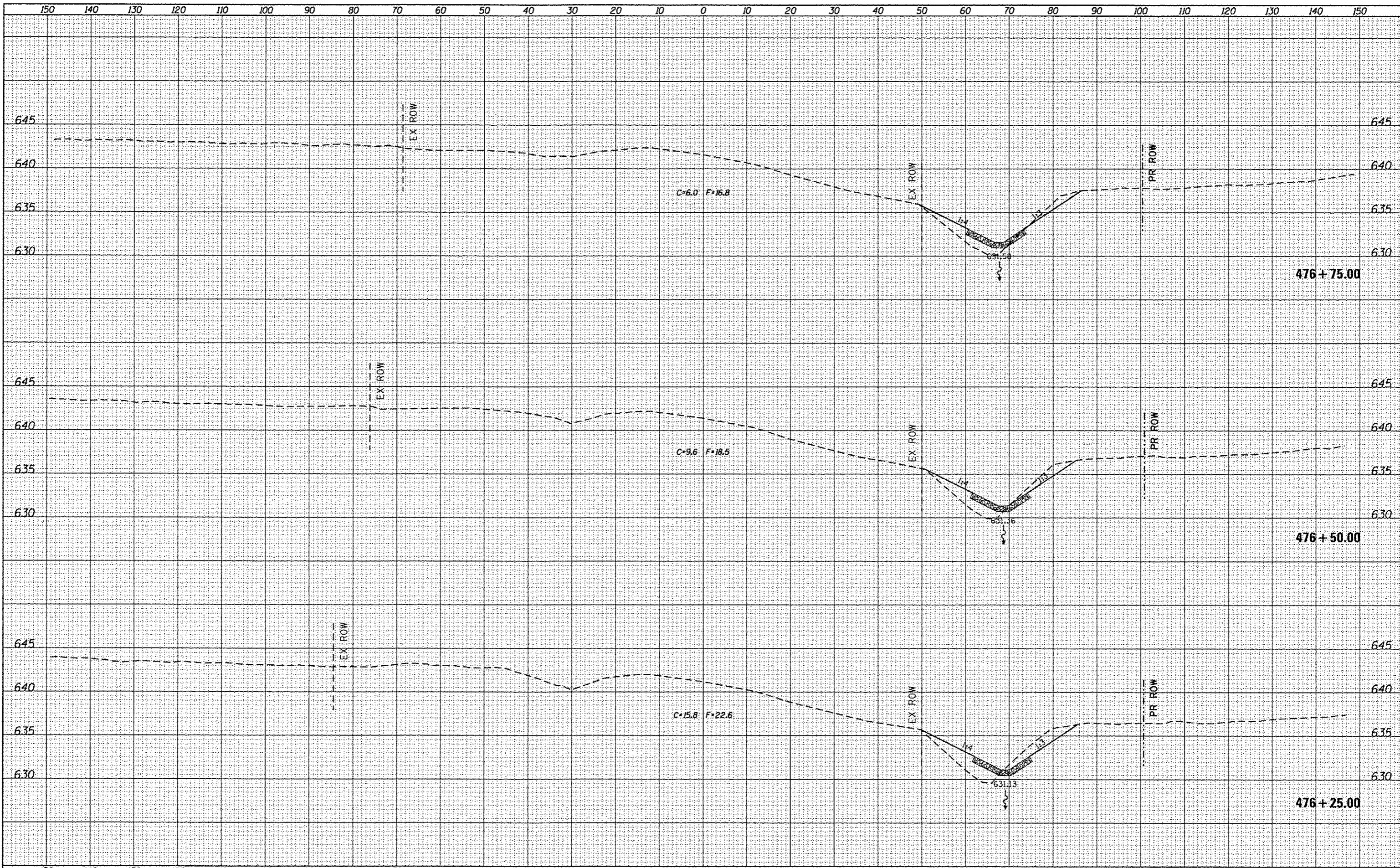
DATE	
BY	
ORIGINAL SURVEY	
NOTED	
NOTE BOOK	
NO.	
AREAS CHECKED	

FILE NAME :	USER NAME : cushmanbw	DESIGNED -	REVISED -	STATE OF ILLINOIS DEPARTMENT OF TRANSPORTATION	US 6 X-SECTIONS	F.A.S. RTE.	SECTION	COUNTY	TOTAL SHEETS	SHEET NO.
c:\pwork\pwork\cushmanbw\08164166\02000009-1\112007.dgn	DRAWN -	REVISED -	226			3T & 3BR-1	HENRY	210	187	
Default	PLOT SCALE = 20.0000' / 1" =	CHECKED -	REVISED -			CONTRACT NO. 64F25				
	PLOT DATE = Fri Oct 19 11:20:07 2012	DATE -	REVISED -			[ILLINOIS] FED. AID PROJECT				
SCALE:		SHEET OF SHEETS		STA. 473+50.00 TO STA. 474+00.00						

DATE	
BY	
REVIEWED	
DESIGNED	
PLANNED	
NOTED	
NO.	

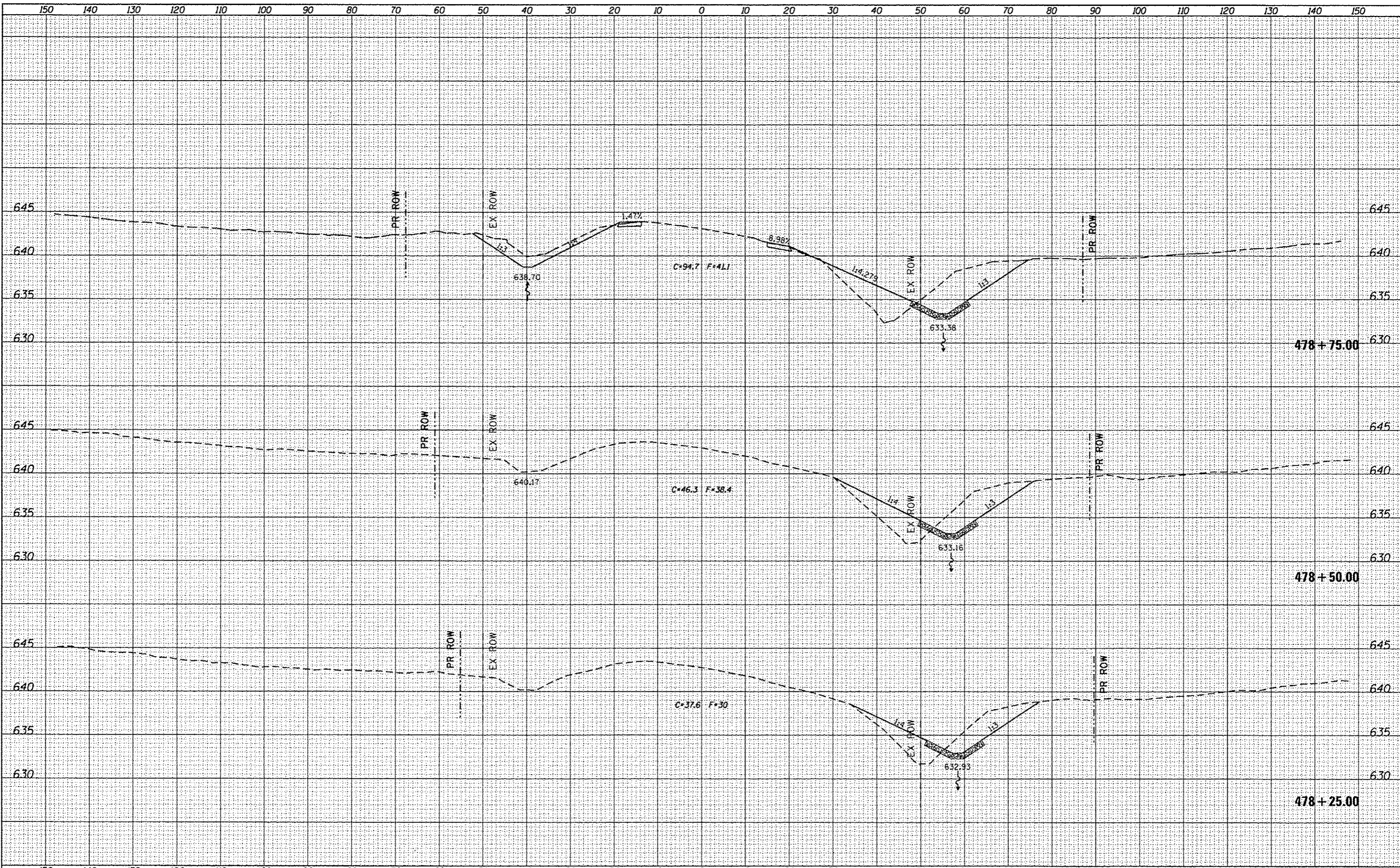
DATE	
BY	
REVIEWED	
DESIGNED	
PLANNED	
NOTED	
NO.	





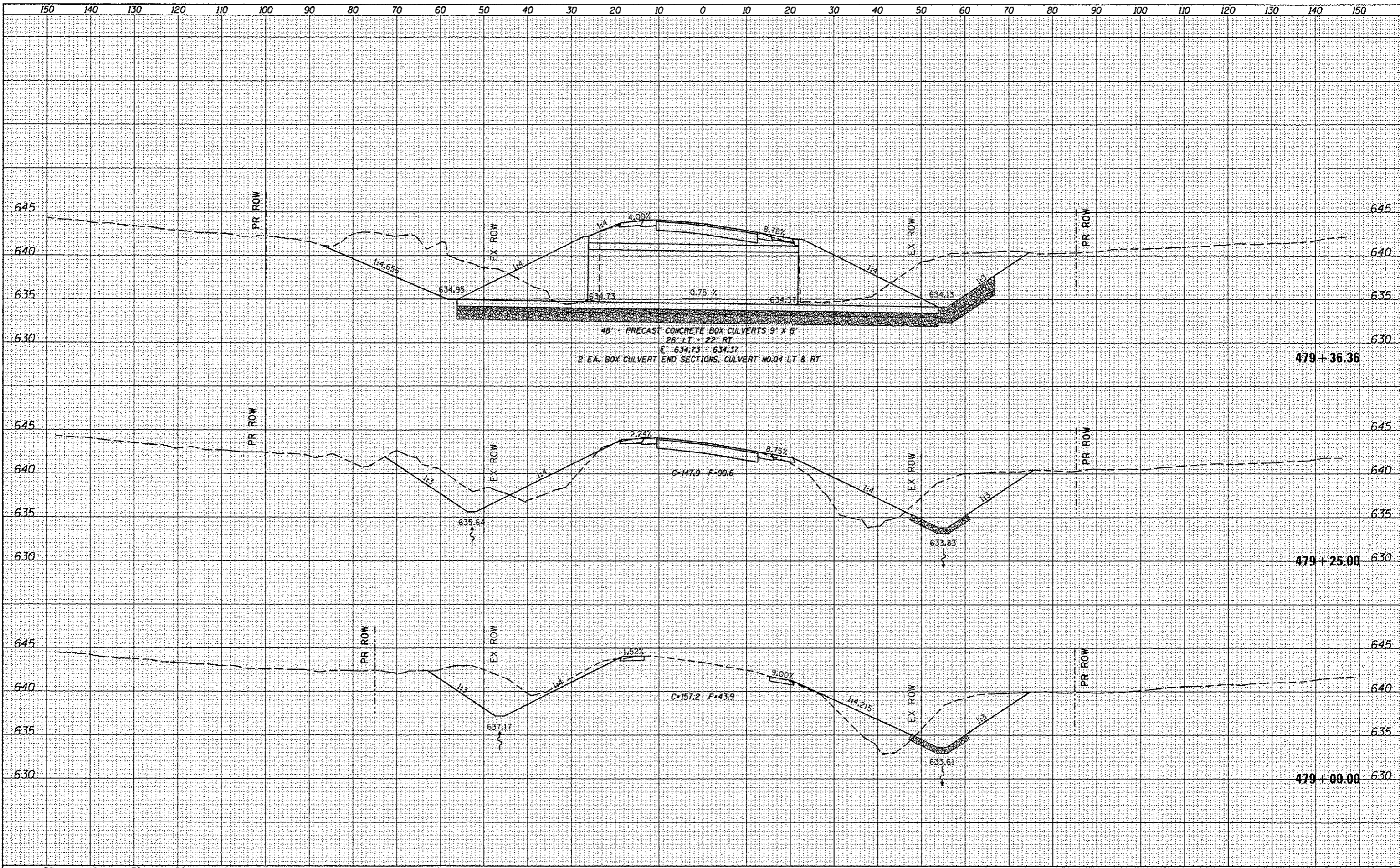
DATE	
BY	
NO.	
FINAL SURVEY	
NOTED	
NOTE BOOK	
AREAS CHECKED	

DATE	
BY	
NO.	
ORIGINAL SURVEY	
NOTED	
NOTE BOOK	
AREAS CHECKED	



BT	DATE
FINAL SURVEY	
SKIPPED	
PLOTTED	
TEMPLATE	
NOTE BOOK	
AREAS	
AREAS CHECKED	

BT	DATE
ORIGINAL SURVEY	
SKIPPED	
PLOTTED	
TEMPLATE	
NOTE BOOK	
AREAS	
AREAS CHECKED	



48' PRECAST CONCRETE BOX CULVERTS 9' X 6'
 26' LT - 22' RT
 E: 634.73 - 634.37
 2' EA. BOX CULVERT END SECTIONS. CULVERT NO.04 LT & RT

C=147.8 F=90.6

C=157.2 F=43.9

479+36.36

479+25.00

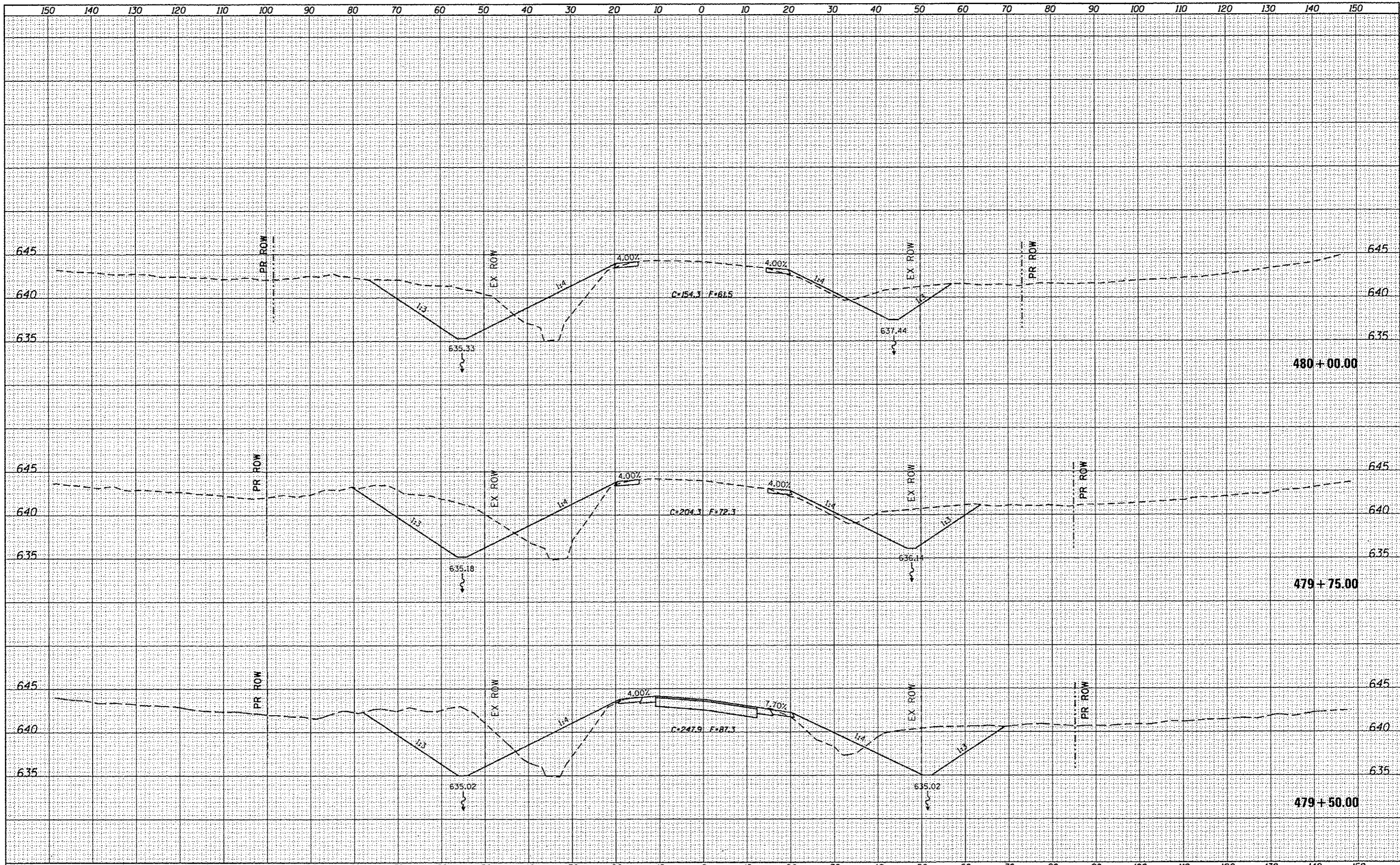
479+00.00

DATE	
BY	
NO.	
AREA'S CHECKED	
NOTE BOOK	
TEMPLATE	
PLOTTED	
SURVEY	
FINAL	

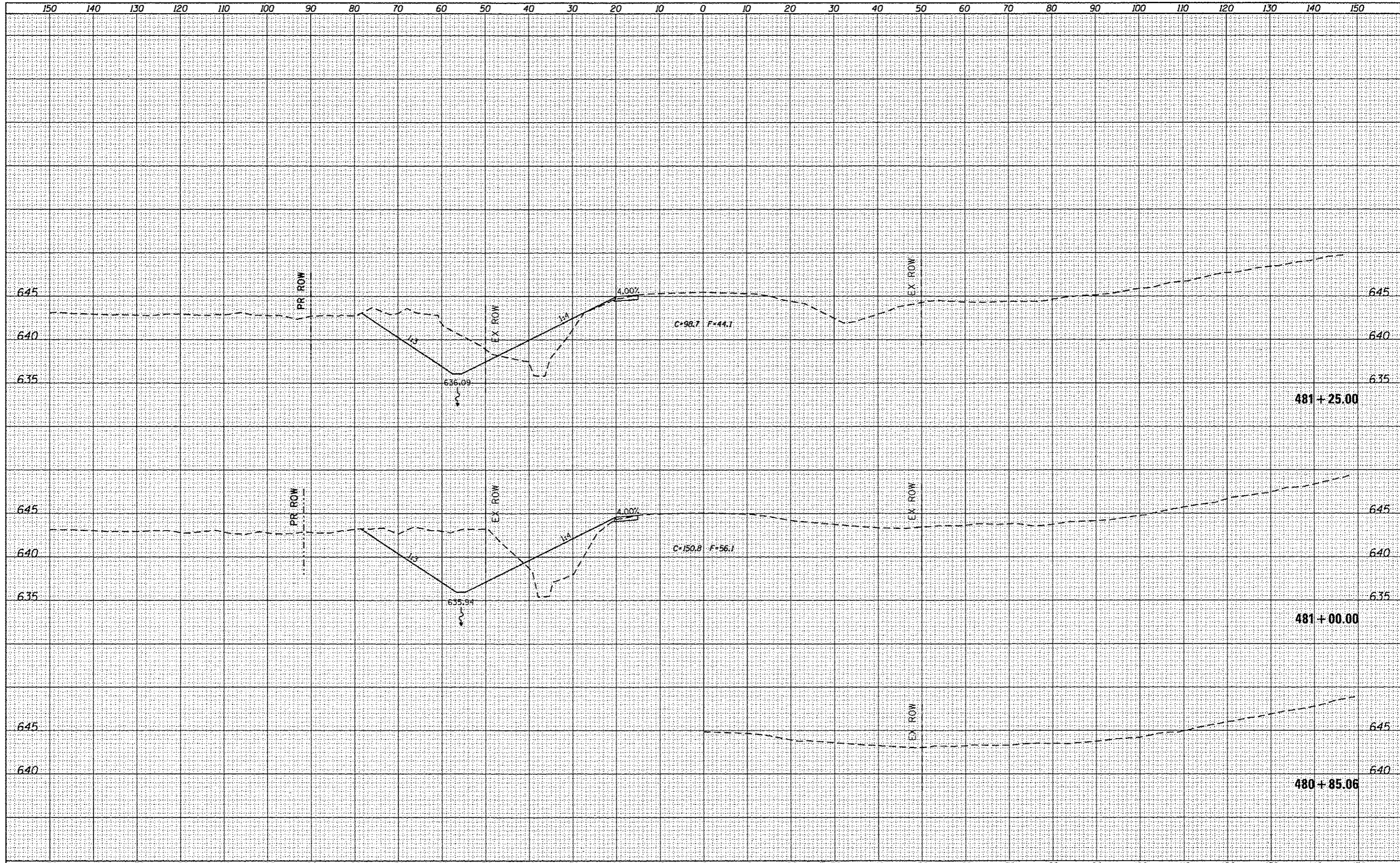
DATE	
BY	
NO.	
AREA'S CHECKED	
NOTE BOOK	
TEMPLATE	
PLOTTED	
SURVEY	
ORIGINAL	

DATE	
BY	
FINAL SURVEY	
PLOTTED	
NOTE BOOK	
AREAS CHECKED	

DATE	
BY	
ORIGINAL SURVEY	
PLOTTED	
NOTE BOOK	
AREAS CHECKED	



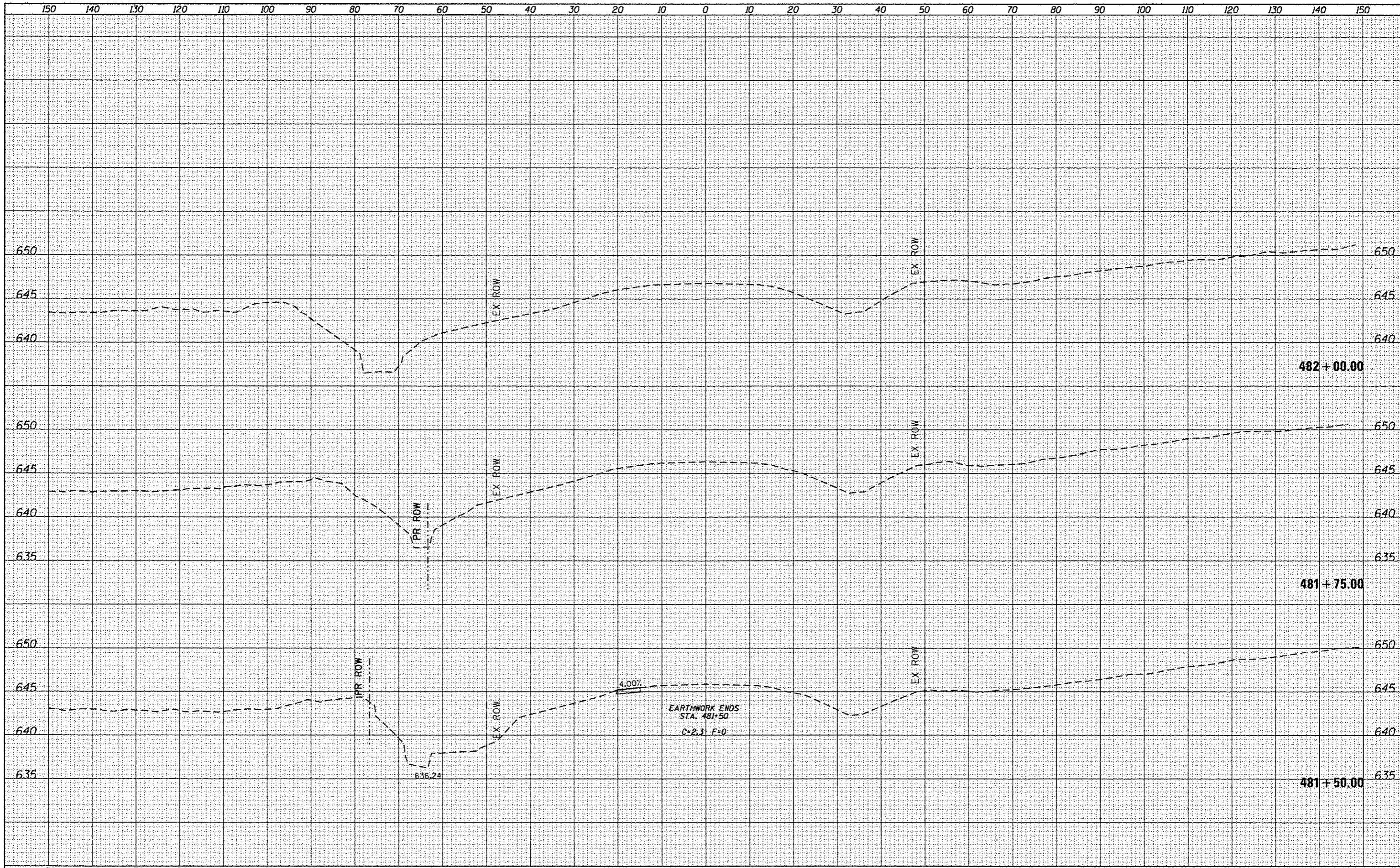
FILE NAME =	USER NAME = cushmanbw	DESIGNED -	REVISED -	STATE OF ILLINOIS DEPARTMENT OF TRANSPORTATION	US 6 X-SECTIONS	F.A.S. RTE.	SECTION	COUNTY	TOTAL SHEETS	SHEET NO.	
Default	Plot Date = 19 Oct 19 11:28:21 2012	DRAWN -	REVISED -			226	3T & 3BR-1	HENRY	210	196	
		CHECKED -	REVISED -			CONTRACT NO. 64F25		ILLINOIS FED. AID PROJECT			
		DATE -	REVISED -			SCALE:	SHEET	OF	SHEETS	STA. 479+50.00	TO STA. 480+00.00



FINAL	DATE
SHEET	
NOTED	
NOTE BOOK	
NO.	

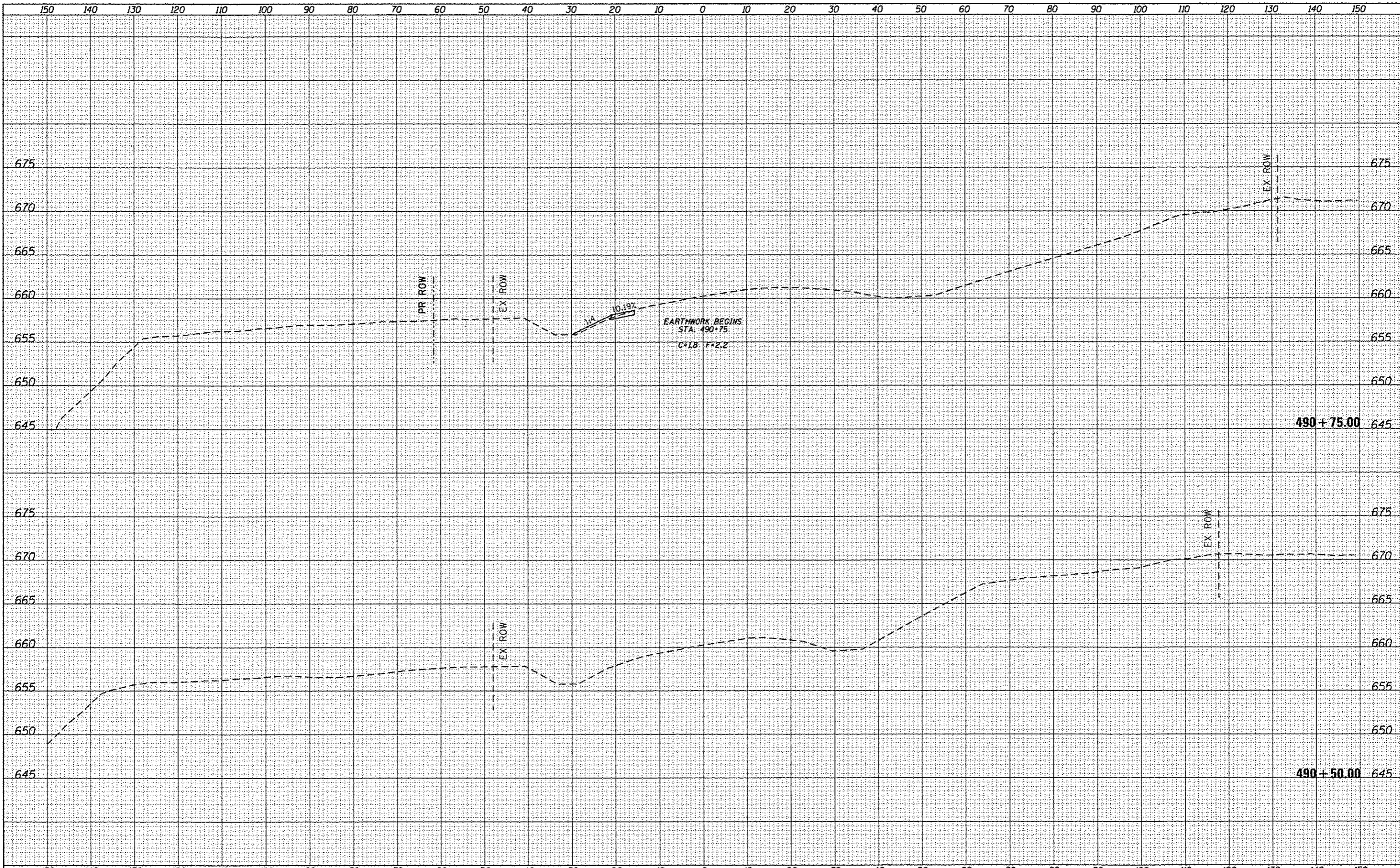
ORIGINAL	DATE
SHEET	
NOTED	
NOTE BOOK	
NO.	

FILE NAME : c:\pwork\pedit\cushman\10169166\0208089-1\1-11-11.dgn	USER NAME : cushmanbw	DESIGNED - DRAWN -	REVISED - REVISED -	STATE OF ILLINOIS DEPARTMENT OF TRANSPORTATION	US 6 X-SECTIONS	F.A.S. RATE: 226	SECTION 3T & 3BR-1	COUNTY HENRY	TOTAL SHEETS 210	SHEET NO. 198	
PLOT SCALE : 20.0000 ' / in.	CHECKED -	REVISED -	SCALE:			SHEET	OF	SHEETS	STA. 480+85.06	TO STA. 481+25.00	CONTRACT NO. 64F25
PLOT DATE : Fri Oct 19 11:28:22 2012	DATE -	REVISED -	ILLINOIS FED. AID PROJECT								



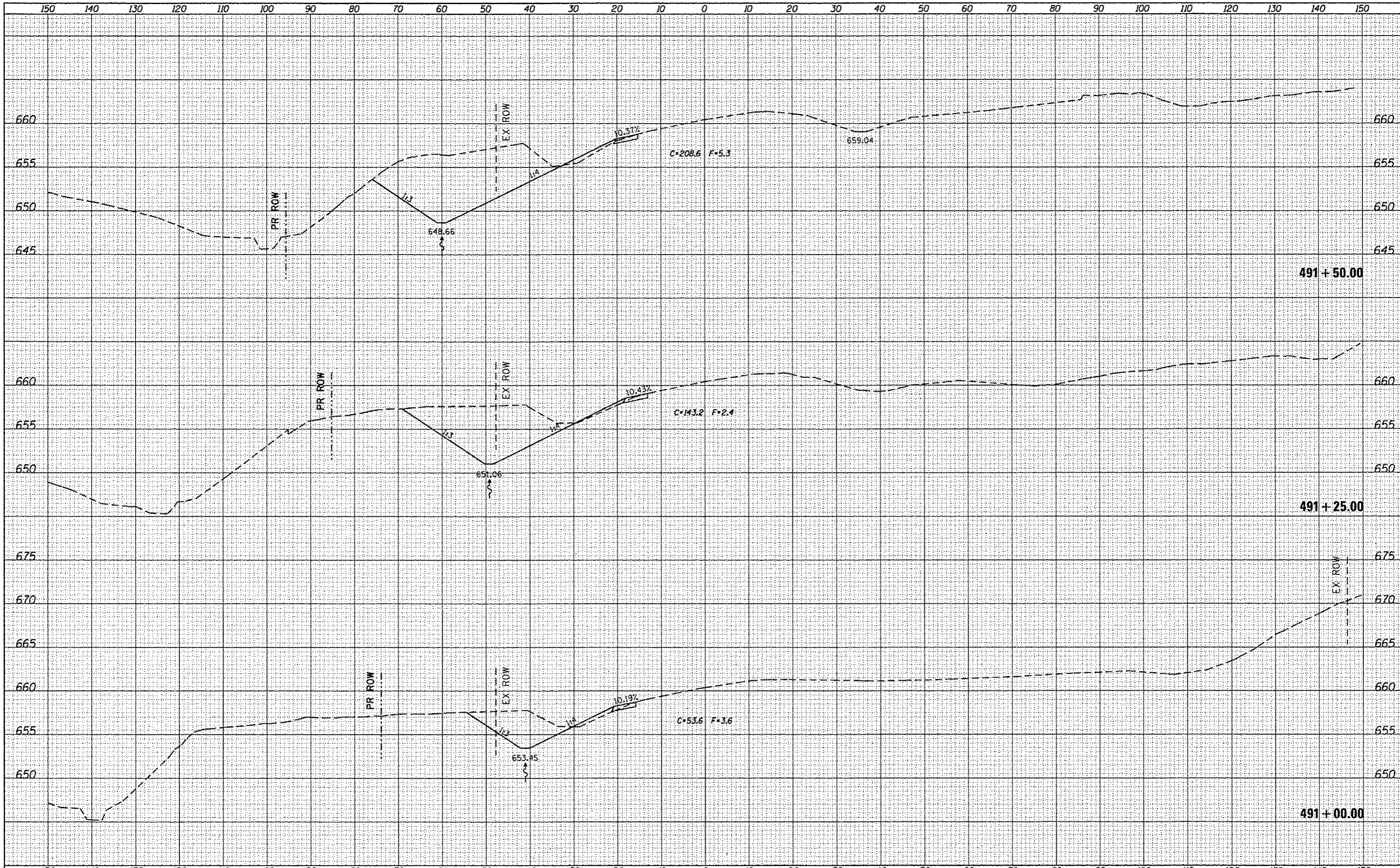
DATE	
BY	
FINI	
SURVEY	
NOTE BOOK	
NO.	

DATE	
BY	
ORIGINAL	
SURVEY	
NOTE BOOK	
NO.	



DATE	
BY	
DESIGNED	
DRAWN	
CHECKED	
REVISIONS	
FILE NAME	
PROJECT	
DATE	
BY	
DESIGNED	
DRAWN	
CHECKED	
REVISIONS	

DATE	
BY	
DESIGNED	
DRAWN	
CHECKED	
REVISIONS	
FILE NAME	
PROJECT	
DATE	
BY	
DESIGNED	
DRAWN	
CHECKED	
REVISIONS	



DATE	
BY	
FINISHED	
REVISIONS	
NO.	
DATE	
BY	
FINISHED	
REVISIONS	
NO.	
DATE	
BY	
FINISHED	
REVISIONS	
NO.	

DATE	
BY	
FINISHED	
REVISIONS	
NO.	
DATE	
BY	
FINISHED	
REVISIONS	
NO.	
DATE	
BY	
FINISHED	
REVISIONS	
NO.	

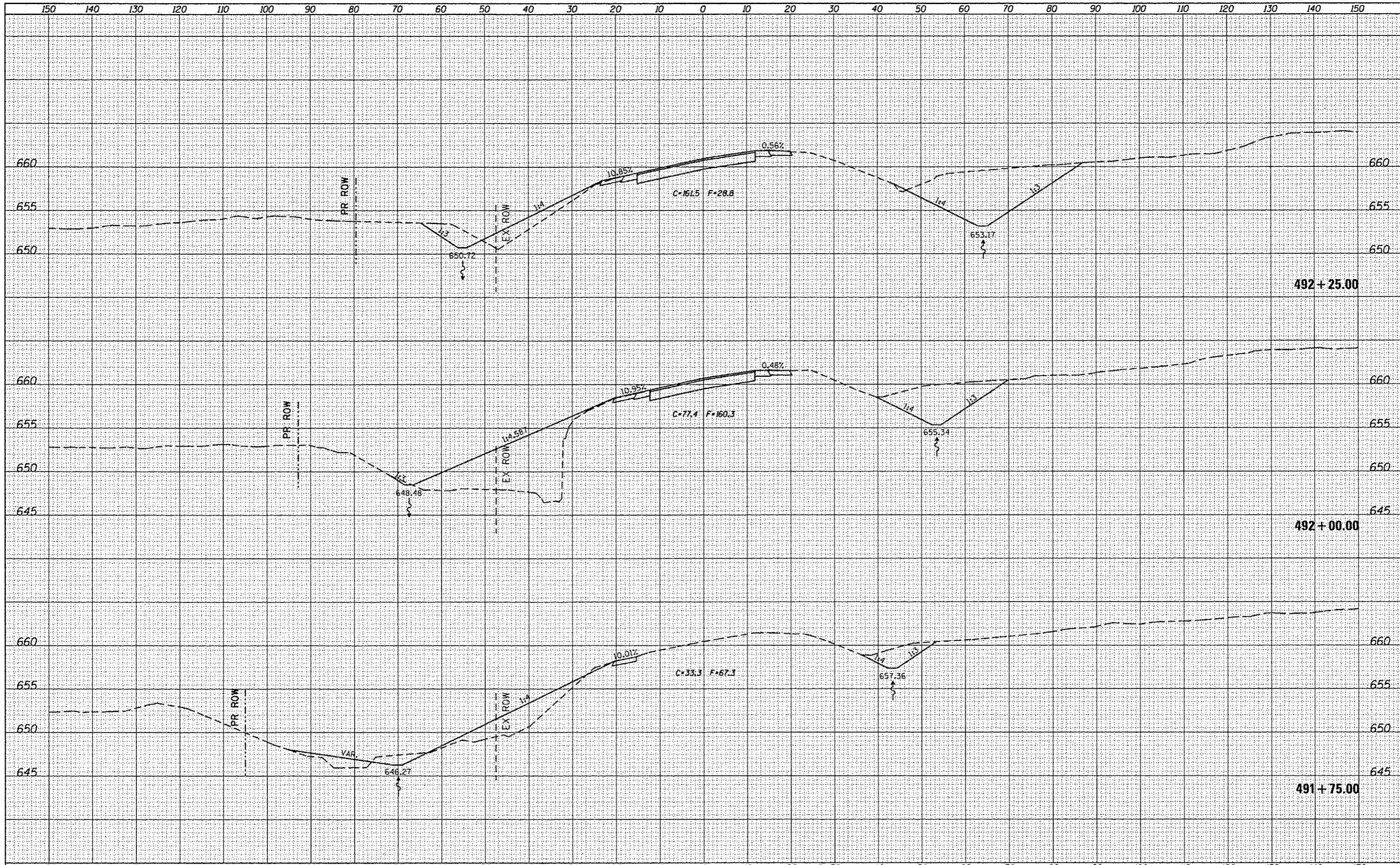
FILE NAME	USER NAME = cushmanbw	DESIGNED -	REVISED -
ai:\pwork\p101dot\cushmanbw\d0169166\0208889-		DRAWN -	REVISED -
Default		CHECKED -	REVISED -
	PLOT DATE = Fri Oct 19 11:28:25 2012	DATE -	REVISED -

**STATE OF ILLINOIS
DEPARTMENT OF TRANSPORTATION**

US 6 X-SECTIONS

SCALE: SHEET OF SHEETS STA. 491+00.00 TO STA. 491+50.00

F.A.S. RTE.	SECTION	COUNTY	TOTAL SHEETS	SHEET NO.
226	3T & 3BR-1	HENRY	210	201
CONTRACT NO. 64F25			ILLINOIS FED. AID PROJECT	

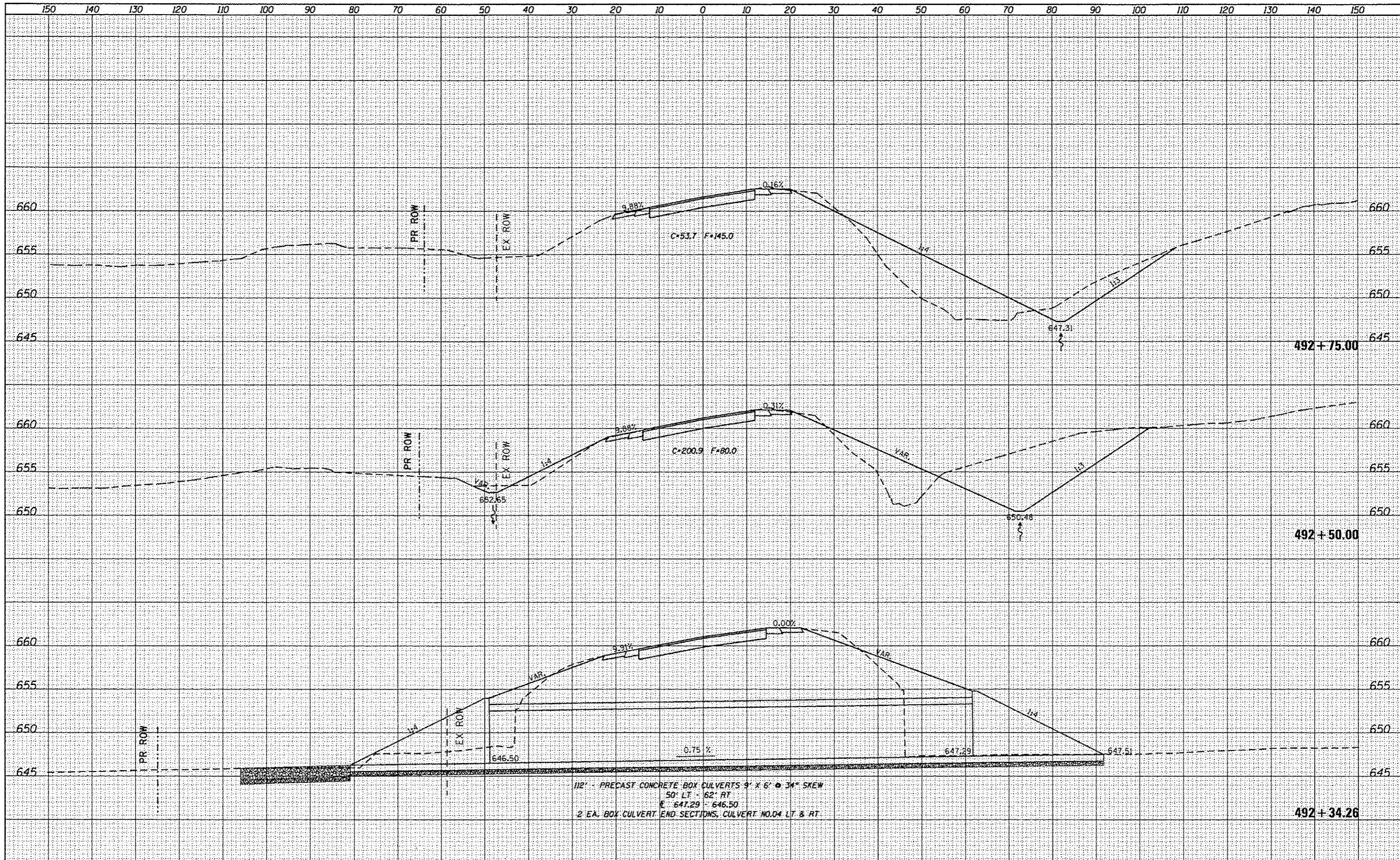


DATE	
BY	
ORIGINAL SURVEY	
MARKED SURVEY	
PLOTTED	
NOTE BOOK	
AREAS CHECKED	

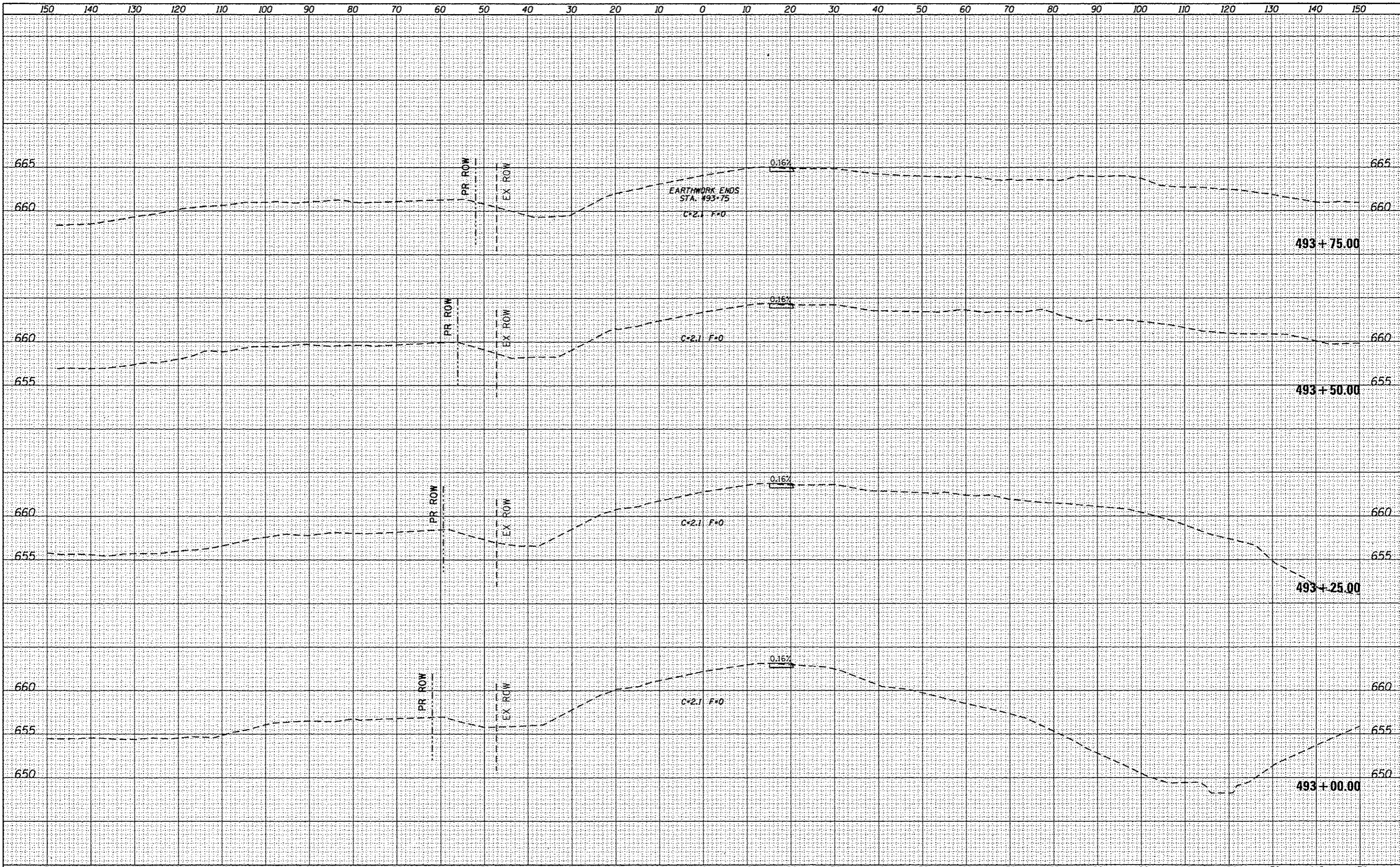
DATE	
BY	
ORIGINAL SURVEY	
MARKED SURVEY	
PLOTTED	
NOTE BOOK	
AREAS CHECKED	

DATE	
BY	
FINAL SURVEY	
NOTED	
NOTE BOOK	
NO.	

DATE	
BY	
ORIGINAL SURVEY	
NOTED	
NOTE BOOK	
NO.	



FILE NAME :	USER NAME : cushmanbw	DESIGNED -	REVISED -	STATE OF ILLINOIS DEPARTMENT OF TRANSPORTATION	US 6 X-SECTIONS	F.A.S. RTE.	SECTION	COUNTY	TOTAL SHEETS	SHEET NO.	
cr:\p\work\p\road\cushmanbw\0169166\0288809-	cr:\p\work\p\road\cushmanbw\0169166\0288809-	DRAWN -	REVISED -			226	3T & 3BR-1	HENRY	210	203	
Defaults	PLOT SCALE * 20.0000 / in.	CHECKED -	REVISED -			CONTRACT NO. 64F25					
	PLOT DATE * Fri Oct 19 11:28:27 2012	DATE -	REVISED -			ILLINOIS FED. AID PROJECT					

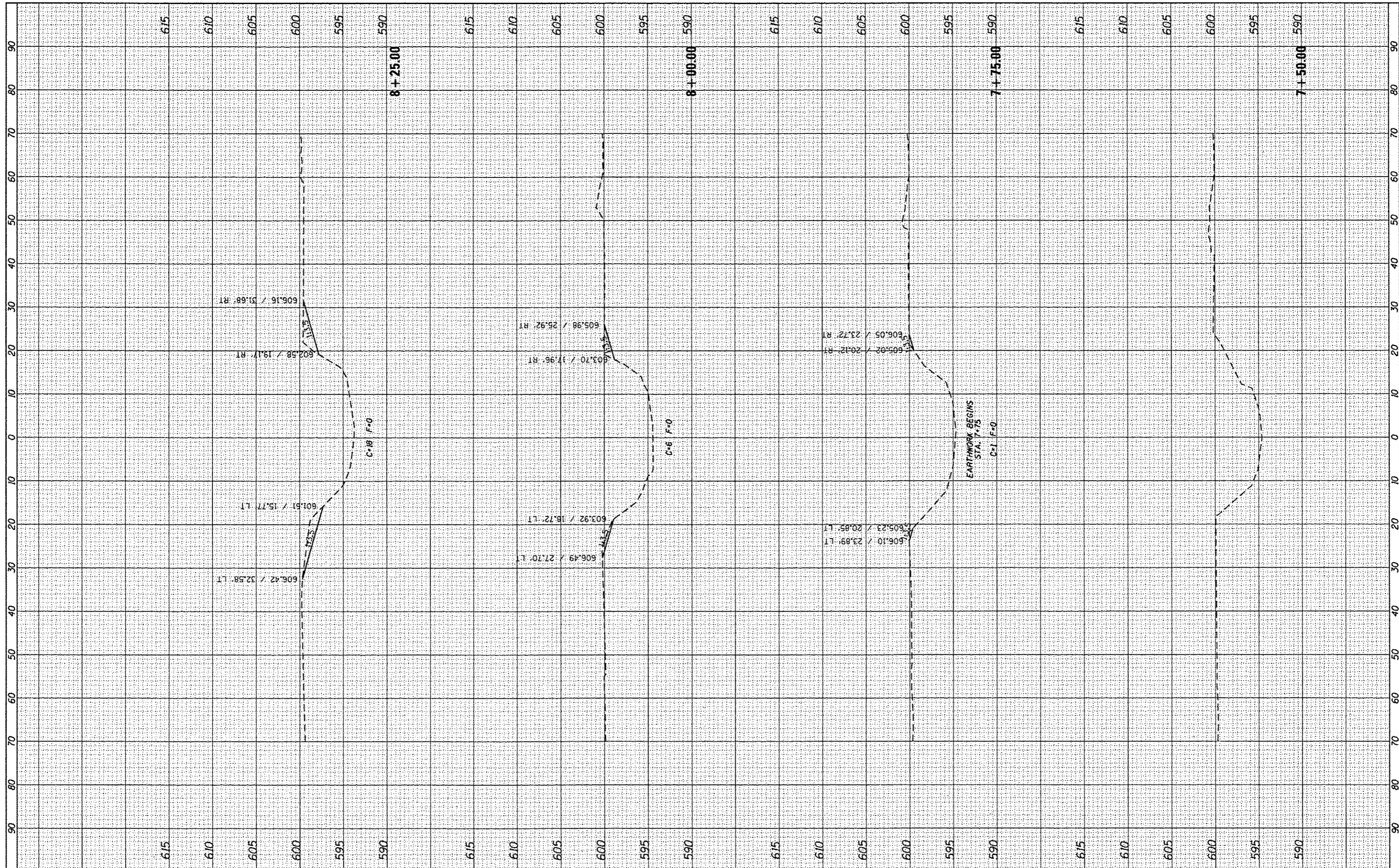


DATE	
BY	
DESIGNED	
DRAWN	
CHECKED	
REVISIONS	
FILE NAME	
PROJECT	
DATE	
BY	
DESIGNED	
DRAWN	
CHECKED	
REVISIONS	

DATE	
BY	
DESIGNED	
DRAWN	
CHECKED	
REVISIONS	
FILE NAME	
PROJECT	
DATE	
BY	
DESIGNED	
DRAWN	
CHECKED	
REVISIONS	

FINAL SURVEY	SURVEYED	DATE
NOTE BOOK	PLOTTED	
	TEMPLATE	
	AREAS	
	CHECKED	

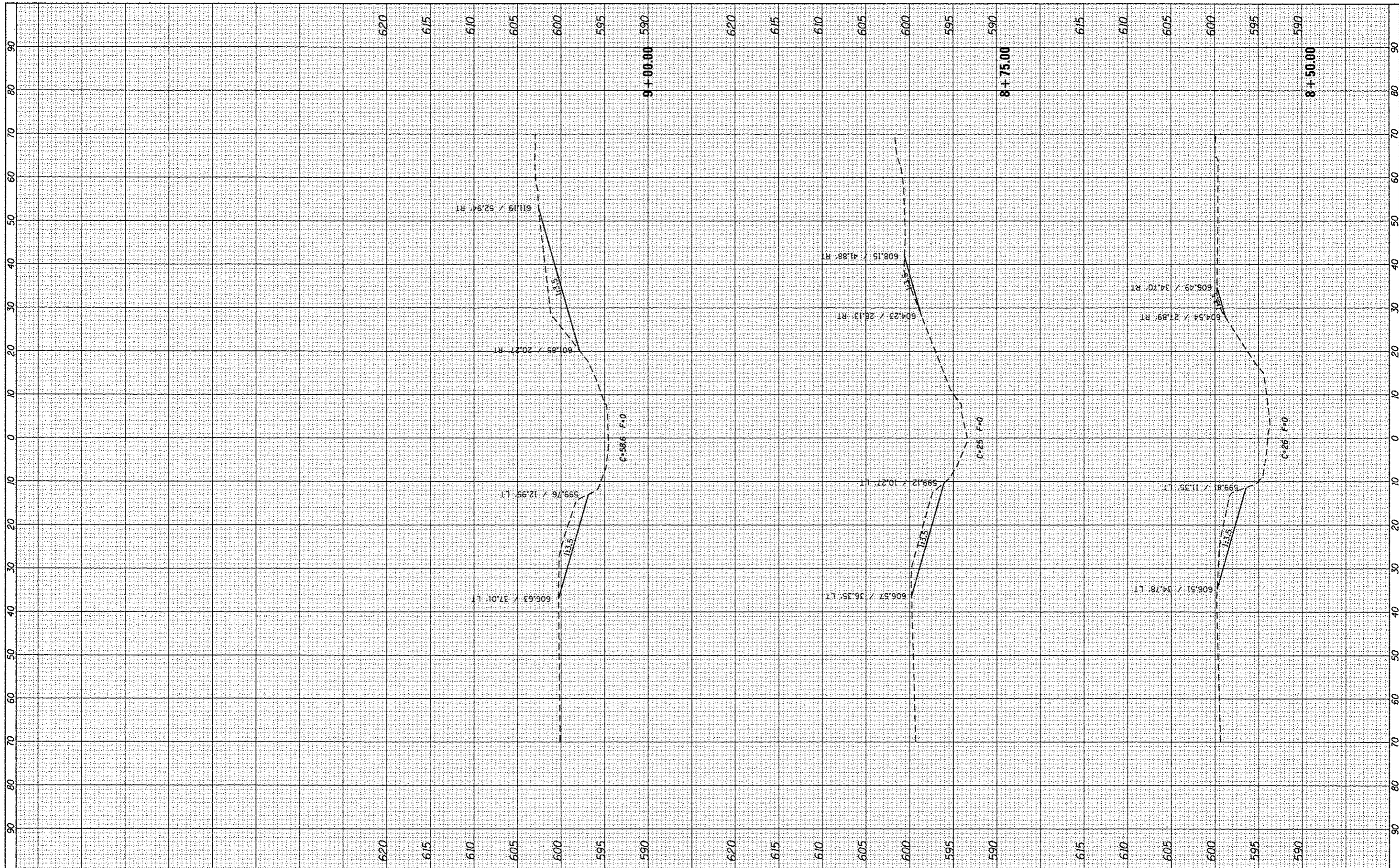
ORIGINAL SURVEY	SURVEYED	DATE
NOTE BOOK	PLOTTED	
	TEMPLATE	
	AREAS	
	CHECKED	



FILE NAME :	USER NAME : cushmanbw	DESIGNED -	REVISED -	STATE OF ILLINOIS DEPARTMENT OF TRANSPORTATION	MINERAL CREEK X-SECTIONS	F.A.S. RATE:	SECTION	COUNTY	TOTAL SHEETS	SHEET NO.
c:\pwwork\pwwork\cushmanbw\d8169166\0288889-1-xshcrxsh.dgn	DRAWN -	REVISED -	226			3T & 3BR-1	HENRY	210	205	
PLOT SCALE = 20.0000' / in.	CHECKED -	REVISED -	CONTRACT NO. 64F25							
PLOT DATE = Fri Oct 19 11:44:07 2012	DATE -	REVISED -	ILLINOIS FED. AID PROJECT							
Default				SCALE:	SHEET OF SHEETS	STA. 7+50.00 TO STA. 8+25.00				

FINAL SURVEY	SURVEYED	BY	DATE
NOTE BOOK NO.	PLOTTED		
	TEMPLATE		
	AS SHOWN		
	AS CHECKED		

ORIGINAL SURVEY	SURVEYED	BY	DATE
NOTE BOOK NO.	PLOTTED		
	TEMPLATE		
	AS SHOWN		
	AS CHECKED		



FILE NAME = c:\pwork\pwork\cushmanbu\d0169166\0208009-1\sheetcrack.dgn
 USER NAME = cushmanbu
 PLOT SCALE = 20.0000' / in.
 PLOT DATE = Fri Oct 19 11:44:07 2012

DESIGNED -	REVISIONS
DRAWN -	REVISIONS
CHECKED -	REVISIONS
DATE -	REVISIONS

STATE OF ILLINOIS
 DEPARTMENT OF TRANSPORTATION

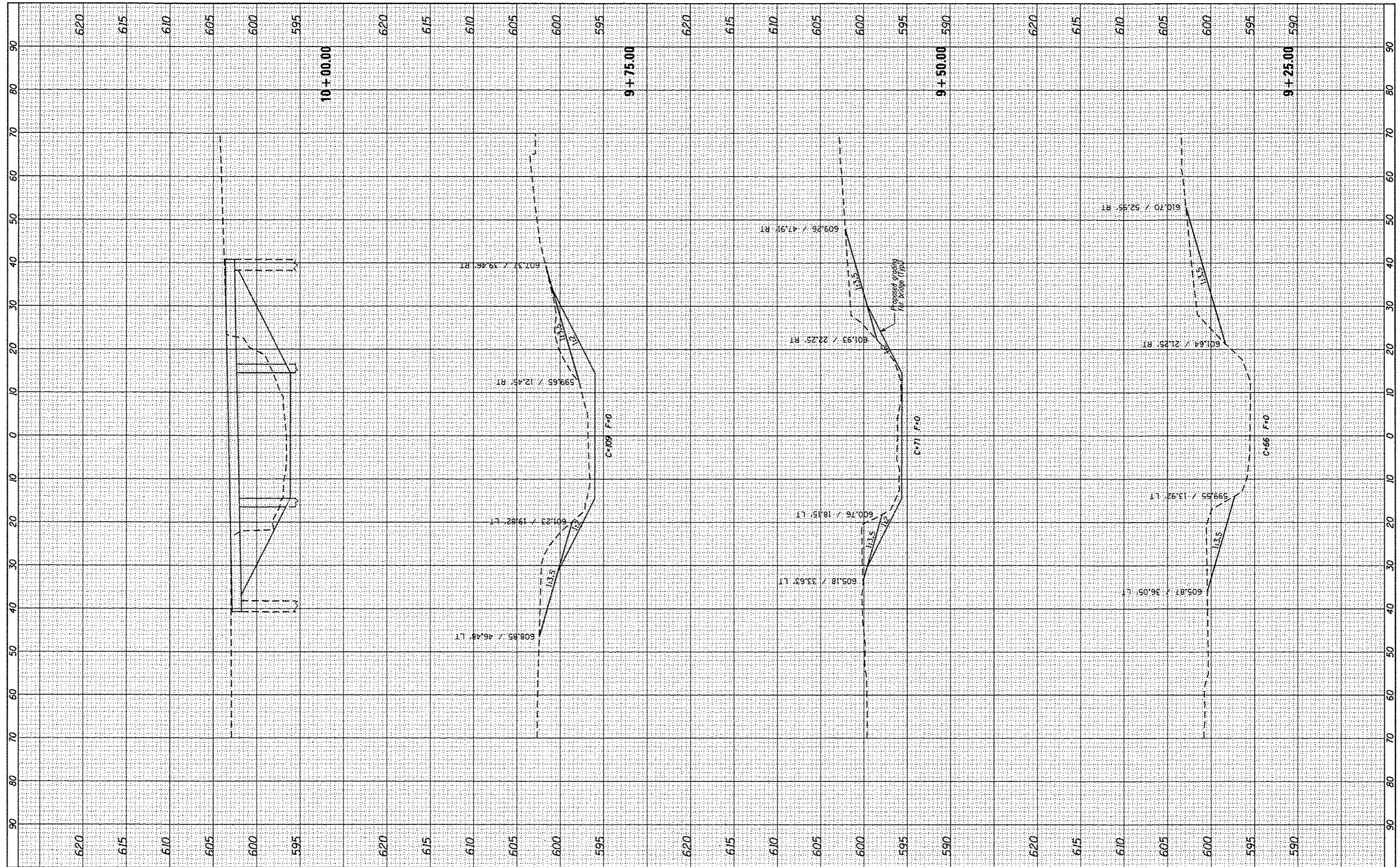
MINERAL CREEK X-SECTIONS

SCALE: SHEET OF SHEETS STA. 8+50.00 TO STA. 9+00.00

F.A.S. RTE. 226	SECTION 3T & 3BR-1	COUNTY HENRY	TOTAL SHEETS 210	SHEET NO. 206
ILLINOIS FED. AID PROJECT CONTRACT NO. 64F25				

FINL	SURVEY	DATE
SURVEY	PLOTTED	
NOTE BOOK	TEMPLATE	
NO.	AREAS CHECKED	

ORIGINAL	SURVEY	DATE
SURVEY	PLOTTED	
NOTE BOOK	TEMPLATE	
NO.	AREAS CHECKED	



FILE NAME =	USER NAME = cushmanbw
c:\pwork\pedit\cushmanbw\d8169166\02088809-ss\ssht09.dgn	
PLOT SCALE = 20.0000 / in.	
PLOT DATE = Fri Oct 19 11:44:00 2012	

DESIGNED -	REVISED -
DRAWN -	REVISED -
CHECKED -	REVISED -
DATE -	REVISED -

STATE OF ILLINOIS
DEPARTMENT OF TRANSPORTATION

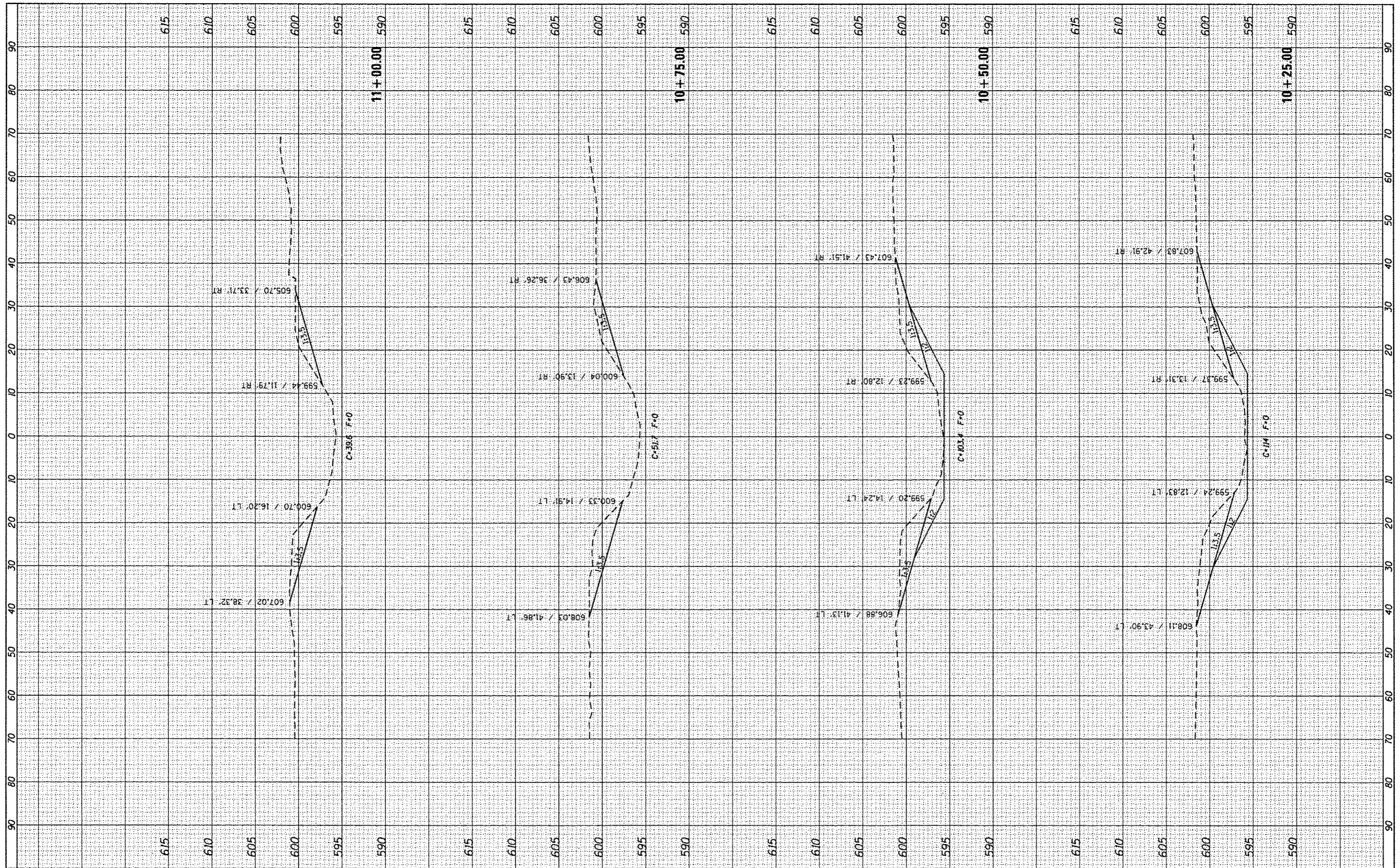
MINERAL CREEK X-SECTIONS

SCALE: SHEET OF SHEETS STA. 9+25.00 TO STA. 10+00.00

F.A.S. RTE. 226	SECTION 3T & 3BR-1	COUNTY HENRY	TOTAL SHEETS 210	SHEET NO. 207
			CONTRACT NO. 64F25	
ILLINOIS FED. AID PROJECT				

FINAL SURVEY	CHECKED	BY	DATE
NOTE BOOK	TEMPERATURE		
NO.	AREAS CHECKED		

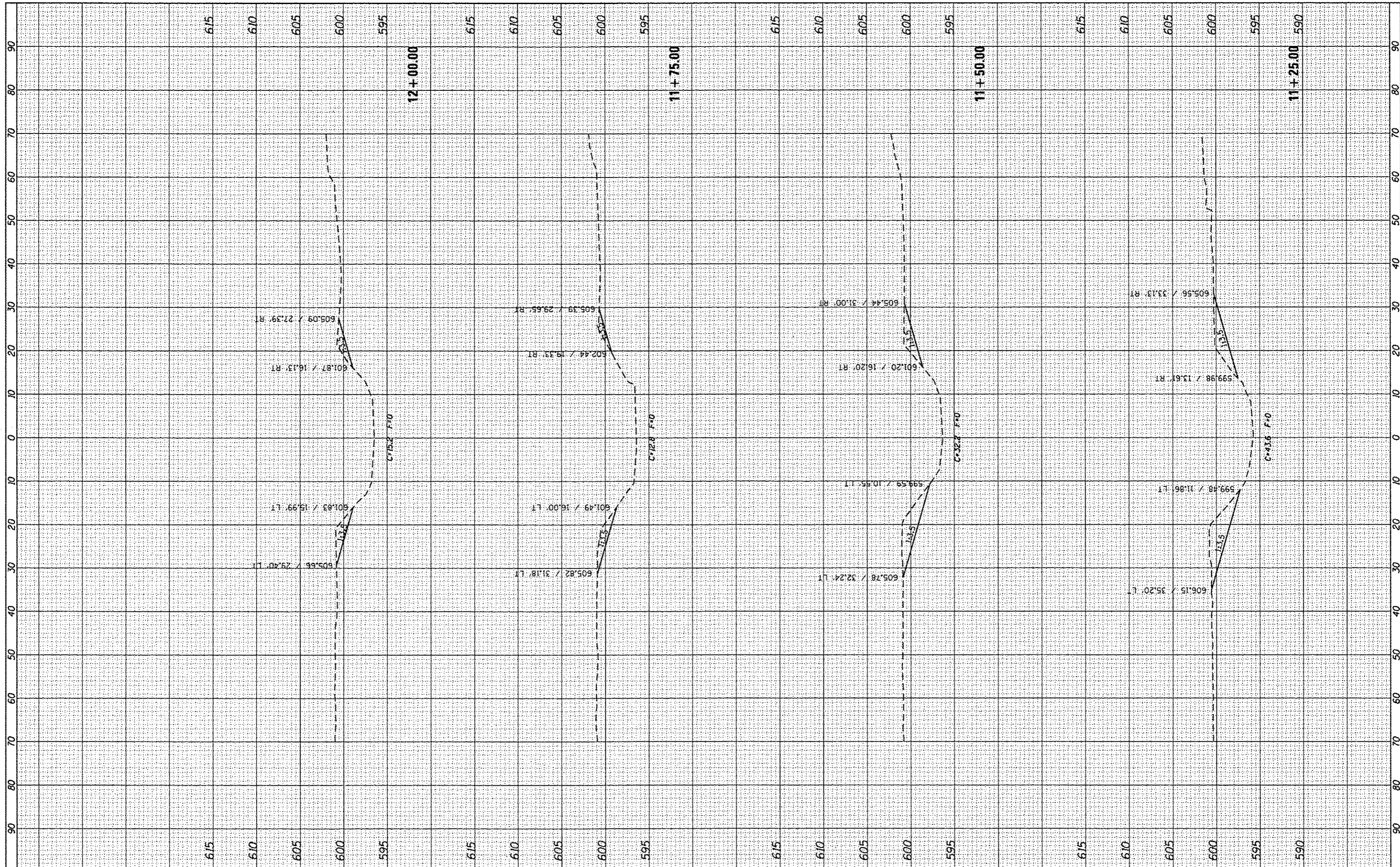
ORIGINAL SURVEY	CHECKED	BY	DATE
NOTE BOOK	TEMPERATURE		
NO.	AREAS CHECKED		



FILE NAME = c:\pwwork\psdata\cushmanbw\08169156\0288889-8\trshhtrshh.dgn	USER NAME = cushmanbw	DESIGNED -	REVISED -	STATE OF ILLINOIS DEPARTMENT OF TRANSPORTATION	MINERAL CREEK X-SECTIONS		F.A.S. RTE. 226	SECTION 3T & 3BR-1	COUNTY HENRY	TOTAL SHEETS 210	SHEET NO. 208
PLOT SCALE = 20.0000 / in.	CHECKED -	REVISED -	SCALE: SHEET OF SHEETS				STA. 10+25.00 TO STA. 11+00.00	CONTRACT NO. 64F25			
PLOT DATE = Fri Dec 19 11:44:08 2012	DATE -	REVISED -					[ILLINOIS] FED. AID PROJECT				
Default											

FINAL	DATE
SHEET	
NO.	
SAVED	DATE
PLOTTED	
TEMPLATE	
AREAS	CHECKED
AREAS	CHECKED

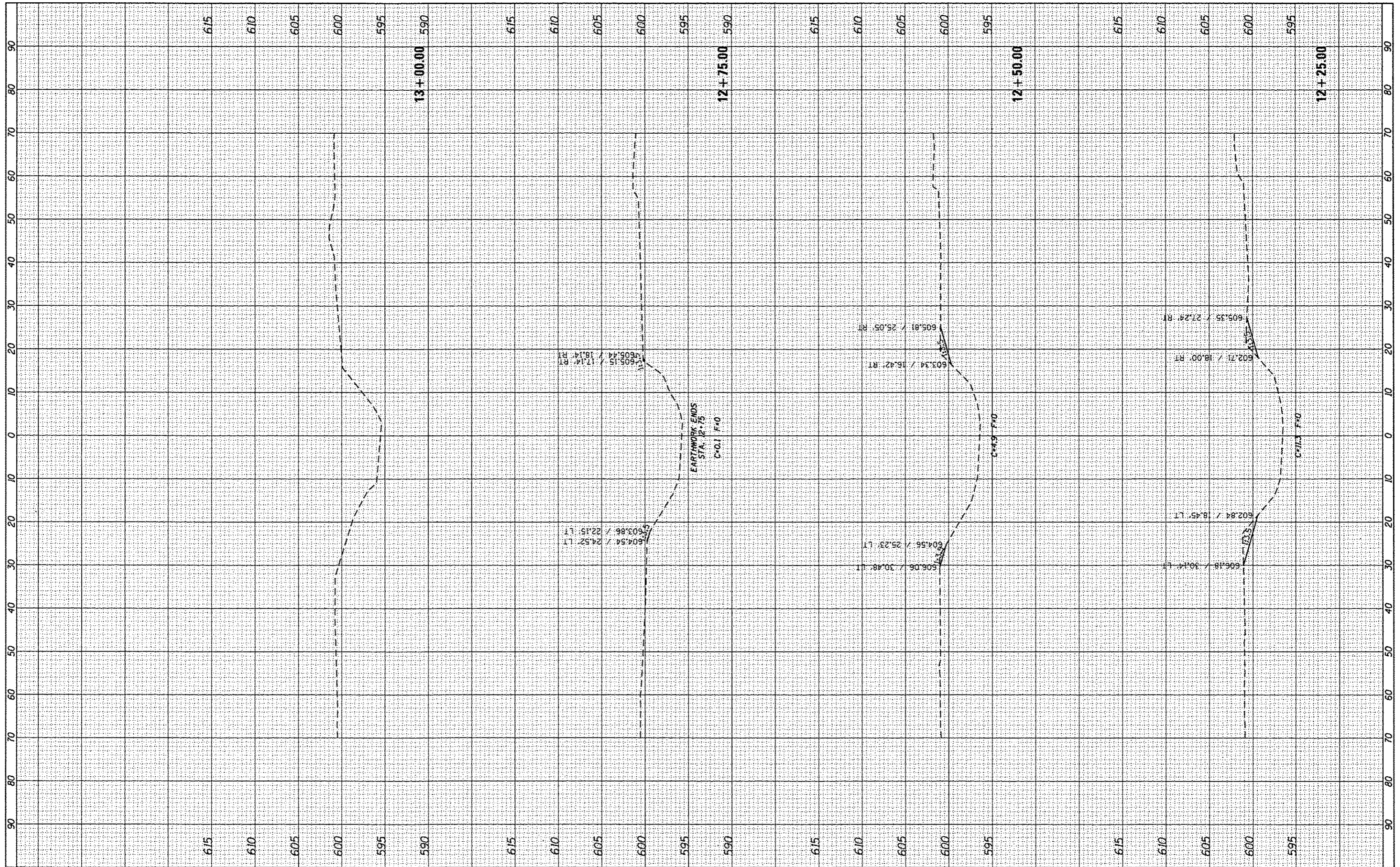
ORIGINAL	DATE
SHEET	
NO.	
SAVED	DATE
PLOTTED	
TEMPLATE	
AREAS	CHECKED
AREAS	CHECKED



FILE NAME =	USER NAME = cushmanbx	DESIGNED -	REVISED -	STATE OF ILLINOIS DEPARTMENT OF TRANSPORTATION	MINERAL CREEK X-SECTIONS	F.A.S. RTE.	SECTION	COUNTY	TOTAL SHEETS	SHEET NO.	
c:\pwwork\pwwork\cushmanbx\10169166\0288889-st-sshtorack.dgn	st-sshtorack.dgn	DRAWN -	REVISED -			226	3T & 3BR-1	HENRY	210	209	
Default	PLOT SCALE = 20.0000 / in.	CHECKED -	REVISED -			CONTRACT NO. 64F25					
	PLOT DATE = Fri, Oct 19 11:44:09 2012	DATE -	REVISED -			SCALE:	SHEET	OF	SHEETS	STA. 11+25.00	TO STA. 12+00.00

FINAL	SURVEYED	DATE
SHEET	PLOTTED	
NOTE BOOK	TEMPLATE	
NO.	AREAS CHECKED	

ORIGINAL	SURVEYED	DATE
SHEET	PLOTTED	
NOTE BOOK	TEMPLATE	
NO.	AREAS CHECKED	



FILE NAME =	USER NAME = quahmanbw	DESIGNED -	REVISED -	STATE OF ILLINOIS DEPARTMENT OF TRANSPORTATION	MINERAL CREEK X-SECTIONS	F.A.S. RTE.	SECTION	COUNTY	TOTAL SHEETS	SHEET NO.
c:\pwork\p1dot\quahmanbw\12169166\0288889-11-xsectcrack.dgn	DRAWN -	REVISED -	226			3T & 3BR-1	HENRY	210	210	
PLOT SCALE = 20.0000 / in.	CHECKED -	REVISED -	CONTRACT NO. 64F25							
PLOT DATE = Fri Oct 19 11:44:18 2012	DATE -	REVISED -	ILLINOIS FED. AID PROJECT							
Default				SCALE:	SHEET	OF	SHEETS	STA. 12+25.00	TO STA. 13+00.00	