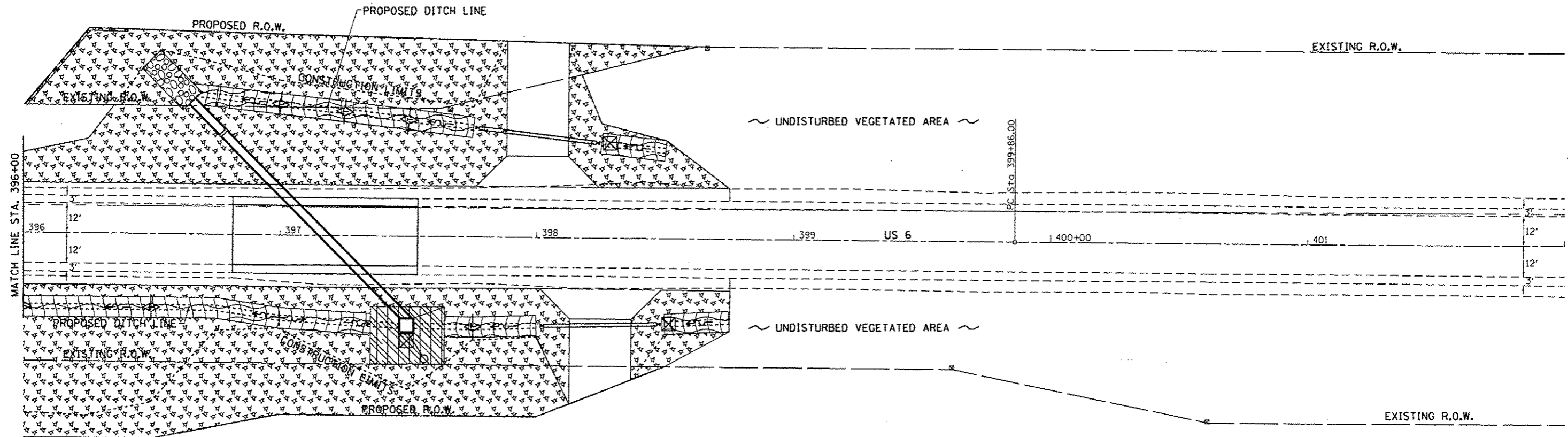







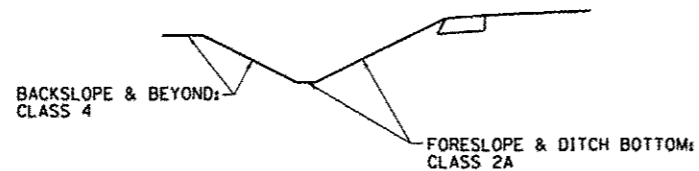


EROSION CONTROL DETAILS



-  = MULCH METHOD 3
-  = TEMPORARY DITCH CHECKS
-  = EROSION CONTROL BLANKET
-  = PERIMETER EROSION BARRIER
-  = INLET PIPE PROTECTION
-  = RIP RAP
-  = TURF REINFORCEMENT MAT

SEEDING DETAIL



FILE NAME =	USER NAME = cushmanbw	DESIGNED -	REVISED -	STATE OF ILLINOIS DEPARTMENT OF TRANSPORTATION	EROSION CONTROL DETAILS	F.A.S. RTE.	SECTION	COUNTY	TOTAL SHEETS	SHEET NO.	
ct:\p\work\p\rida\cushmanbw\0169166\028809-shr-eros.dgn	PLOT SCALE = 20,0000' / in.	DRAWN -	REVISED -			226	3T & 3BR-1	HENRY	210	81	
Default	PLOT DATE = Fri Oct 19 13:07:45 2012	CHECKED -	REVISED -			CONTRACT NO. 64F25					
		DATE -	REVISED -			ILLINOIS FED. AID PROJECT					
					SCALE:	SHEET OF SHEETS		STA.	TO STA.		