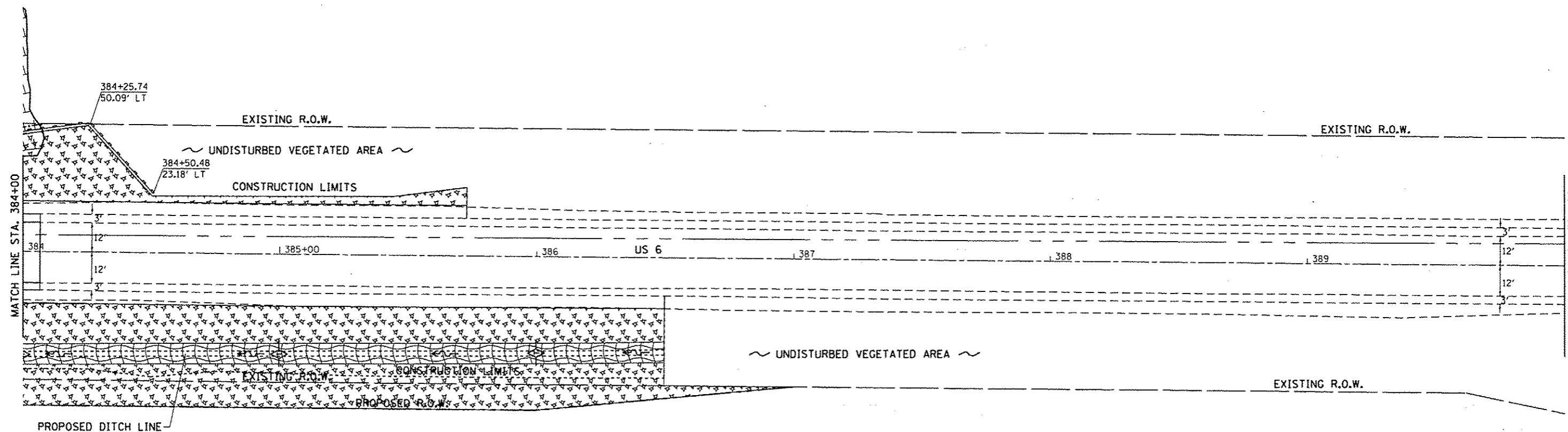

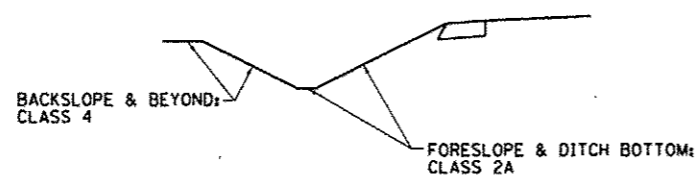


EROSION CONTROL DETAILS



- = MULCH METHOD 3
- = TEMPORARY DITCH CHECKS
- = EROSION CONTROL BLANKET
- = PERIMETER EROSION BARRIER
- = INLET PIPE PROTECTION
- = RIP RAP
- = TURF REINFORCEMENT MAT

SEEDING DETAIL



FILE NAME :	USER NAME : cushmanbw	DESIGNED -	REVISED -	STATE OF ILLINOIS DEPARTMENT OF TRANSPORTATION	EROSION CONTROL DETAILS	F.A.S. RTE.	SECTION	COUNTY	TOTAL SHEETS	SHEET NO.	
ca\pwwork\pwwork\cushmanbw\d8169166\020009-shs-eros.dgn		DRAWN -	REVISED -			226	3T & 3BR-1	HENRY	210	79	
Default	PLOT SCALE : 28.0000' / in.	CHECKED -	REVISED -			CONTRACT NO. 64F25					
	PLOT DATE : Fri Oct 19 13:06:55 2012	DATE -	REVISED -			ILLINOIS FED. AID PROJECT					
				SCALE: SHEET OF SHEETS STA. TO STA.							