TYPICAL PAVEMENT MARKINGS

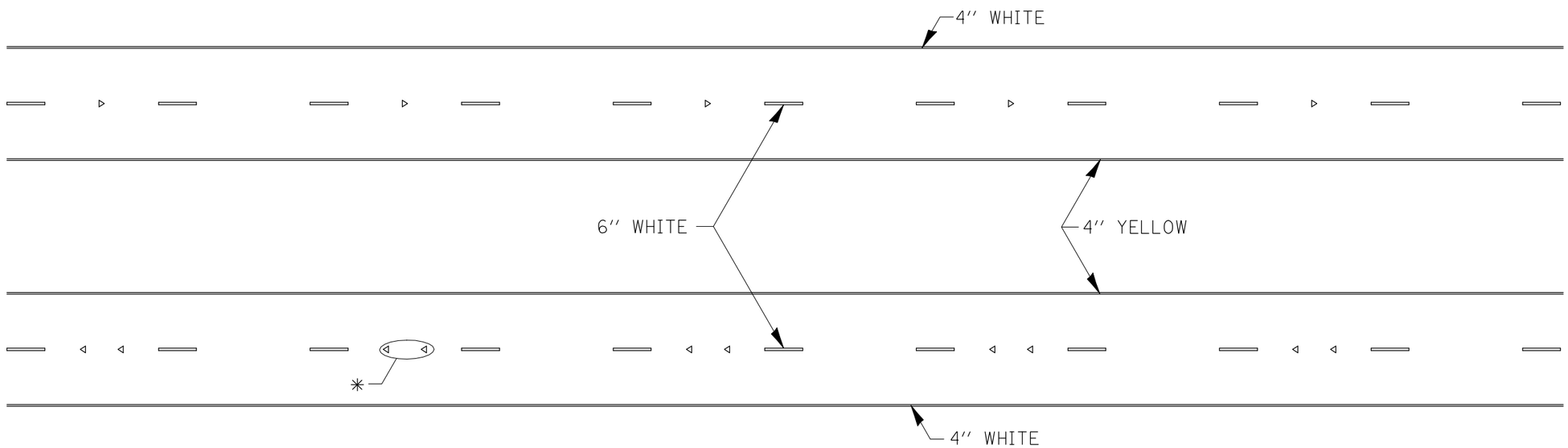

✳ SEE HIGHWAY STANDARD 781001 FOR SPACING DETAILS.
USE DOUBLE MARKERS WHEN ADT ≥ 20,000.

MULTI–LANE / DIVIDED

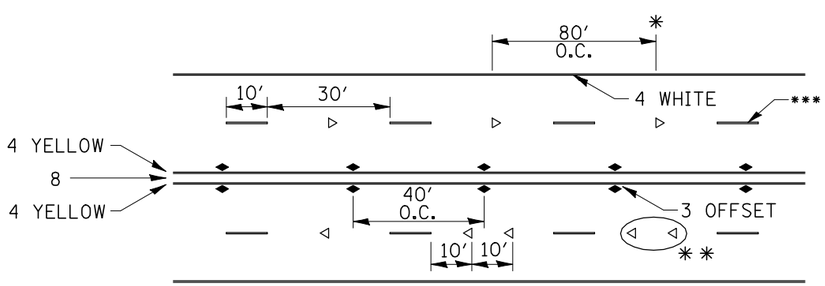

SYMBOLS

* REDUCE TO 40' O.C. ON CURVES WHERE ADVISORY SPEEDS ARE 10 MPH LOWER THAN POSTED SPEEDS.

** USE DOUBLE MARKERS WHEN ADT ≥ 20,000

*** CENTERLINE SKIP DASH PAVEMENT MARKING SPEED LIMIT LESS THAN 40 MPH USE 4'' LINE SPEED LIMIT 40 MPH AND OVER USE 6'' LINE

MULTI–LANE / UNDIVIDED & ONE WAY

(FOR MULTI-LANE UNDIVIDED HIGHWAYS USE THIS DETAIL NOT HIGHWAY STANDARD 781001)

TYPICAL PAVEMENT MARKING FOR TWO LANE SECTION – NO PASSING ZONES

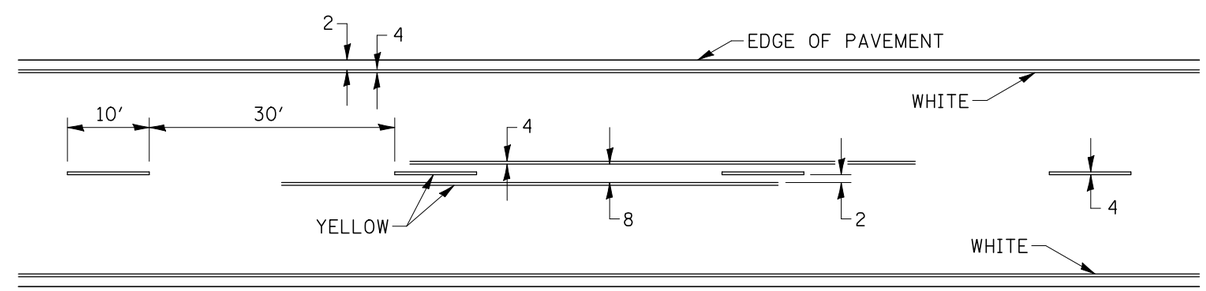

TYPICAL PAVEMENT MARKINGS SHEET 3 OF 3 41.1

FILE NAME = ...\CADD SHEETS\Z00793SPL2017.dgn	USER NAME = Elgin 110	DESIGNED -	REVISED - 11-28-12	STATE OF ILLINOIS DEPARTMENT OF TRANSPORTATION	REGION 2 / DISTRICT 2 STANDARD	F.A.P RTE.	SECTION	COUNTY	TOTAL SHEETS	SHEET NO.
		DRAWN -	REVISED -			303	129R	WINNEBAGO	968	722
	PLOT SCALE = 20.0000 ' / IN.	CHECKED -	REVISED -					CONTRACT NO. 64988		
	PLOT DATE = 5/2/2013	DATE -	REVISED -		SCALE: SHEET NO. OF SHEETS STA. TO STA.	FED. ROAD DIST. NO.	ILLINOIS	FED. AID PROJECT		