

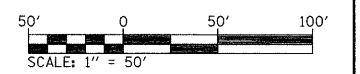


-  INLET & PIPE PROTECTION
-  MULCH



FILE NAME = e:\projects\ed04707\plan\erpin04707a.dwg	USER NAME = milleraj	DESIGNED -	REVISED -	STATE OF ILLINOIS DEPARTMENT OF TRANSPORTATION	EROSION CONTROL PLAN SHEET			F.A.I. RTE.	SECTION	COUNTY	TOTAL SHEETS	SHEET NO.
	PLOT SCALE = 50.0000' / IN.	DRAWN -	REVISED -					55	60-(2,3)I	MADISON	78	74
PLOT DATE = 7/29/2008	CHECKED -	REVISED -	REVISED -		SCALE: 1" = 50' SHEET NO. 29 OF 51 SHEETS STA. 582+00 TO STA. 567+00			CONTRACT NO. 76A76				
							FED. ROAD DIST. NO. - ILLINOIS FED. AID PROJECT					