

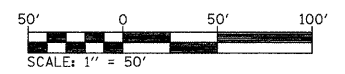


-  INLET & PIPE PROTECTION
-  MULCH



FILE NAME = #FILE#	USER NAME = #USER#	DESIGNED - ---	REVISED - ---	<b>STATE OF ILLINOIS DEPARTMENT OF TRANSPORTATION</b>	<b>EROSION CONTROL PLAN SHEET</b>	F.A.I. RTE. 55	SECTION 60-(2,3)I	COUNTY MADISON	TOTAL SHEETS 78	SHEET NO. 72
	PLOT SCALE = #SCALE#	DRAWN - ---	REVISED - ---	SCALE: 1" = 50'    SHEET NO. 27 OF 51 SHEETS    STA. 612+00 TO STA. 597+00		CONTRACT NO. 76A76				
	PLOT DATE = #DATE#	CHECKED - ---	REVISED - ---	FED. ROAD DIST. NO. _ ILLINOIS FED. AID PROJECT						
		DATE - -----	REVISED - ---							