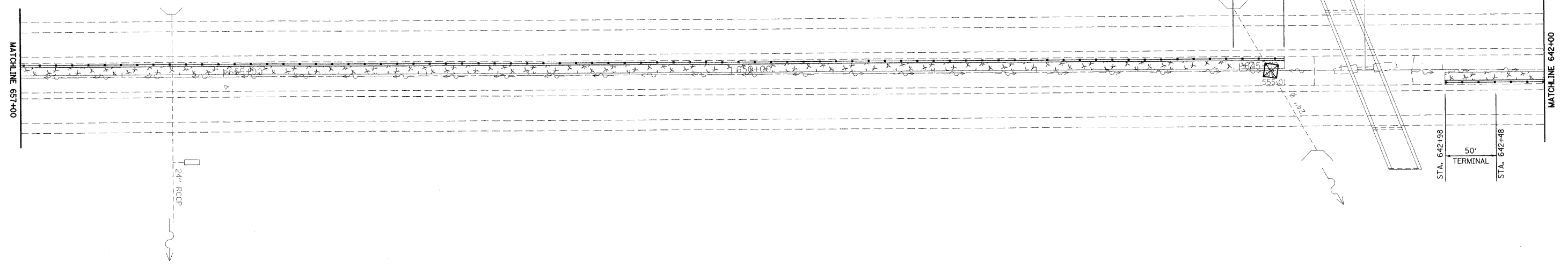


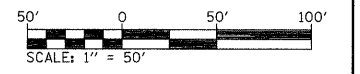


STA. 643+76.22
TR 246 (CHURCH RD.)
S.N. 060-0181



-  INLET & PIPE PROTECTION
-  MULCH



FILE NAME = c:\projects\ed04707\plan\erpin04707a.dwg	USER NAME = millerraj	DESIGNED - ___	REVISED - ___	STATE OF ILLINOIS DEPARTMENT OF TRANSPORTATION	EROSION CONTROL PLAN SHEET			F.A.I. RTE.	SECTION	COUNTY	TOTAL SHEETS	SHEET NO.
	PLOT SCALE = 50,0000 ' / IN.	CHECKED - ___	REVISED - ___					55	60-(2,3)I	MADISON	78	69
PLOT DATE = 7/29/2008	DATE - _____	REVISED - ___	REVISED - ___	SCALE: 1" = 50' SHEET NO. 24 OF 51 SHEETS STA. 657+00 TO STA. 642+00			FED. ROAD DIST. NO. - ILLINOIS FED. AID PROJECT					

CONTRACT NO. 76A76