

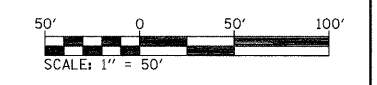


-  INLET & PIPE PROTECTION
-  MULCH



FILE NAME = c:\projects\ed04707\plan\erp\in04707a.dwg	USER NAME = conoverpj	DESIGNED - ---	REVISED - ---	STATE OF ILLINOIS DEPARTMENT OF TRANSPORTATION	EROSION CONTROL PLAN SHEET			F.A.I. RTE. 55	SECTION 60-(2,3)I	COUNTY MADISON	TOTAL SHEETS 78	SHEET NO. 56
	PLOT SCALE = 50.0000' / IN.	DRAWN - ---	REVISED - ---		SCALE: 1" = 50'	SHEET NO. 11 OF 51 SHEETS	STA. 852+00 TO STA. 837+00	CONTRACT NO. 76A76				
	PLOT DATE = 7/29/2003	CHECKED - ---	REVISED - ---		FED. ROAD DIST. NO. - ILLINOIS FED. AID PROJECT							
		DATE - -----	REVISED - ---									