

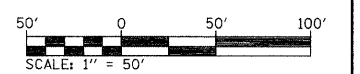


-  INLET & PIPE PROTECTION
-  MULCH



FILE NAME =
 c:\projects\ed04707\plan\verpin04707a.dwg

USER NAME = conoverp.j
 PLOT SCALE = 50.0000 ' / IN.
 PLOT DATE = 7/29/2008

DESIGNED - ___
 DRAWN - ___
 CHECKED - ___
 DATE - _____

REVISED - ___
 REVISED - ___
 REVISED - ___
 REVISED - ___

**STATE OF ILLINOIS
 DEPARTMENT OF TRANSPORTATION**

EROSION CONTROL PLAN SHEET

SCALE: 1" = 50' SHEET NO. 4 OF 51 SHEETS STA. 957+00 TO STA. 942+00

F.A.I. RTE.	SECTION	COUNTY	TOTAL SHEETS	SHEET NO.
55	60-(2,3)I	MADISON	78	49
CONTRACT NO. 76A76				
FED. ROAD DIST. NO. _ ILLINOIS FED. AID PROJECT				