

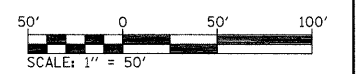


MATCHLINE 972+00

MATCHLINE 957+00

-  INLET & PIPE PROTECTION
-  MULCH



FILE NAME =	USER NAME = conoverpj	DESIGNED - ---	REVISED - ---	STATE OF ILLINOIS DEPARTMENT OF TRANSPORTATION	EROSION CONTROL PLAN SHEET			F.A.I. RTE.	SECTION	COUNTY	TOTAL SHEETS	SHEET NO.
ca:\projects\ed04707\plan\erpin04707a.dgn	PLOT SCALE = 50.0000' / IN.	DRAWN - ---	REVISED - ---		55	60-(2,3)I	MADISON	78	48			
	PLOT DATE = 7/29/2008	CHECKED - ---	REVISED - ---		SCALE: 1" = 50' SHEET NO. 3 OF 51 SHEETS STA. 972+00 TO STA. 957+00			CONTRACT NO. 76A76				
		DATE - -----	REVISED - ---		FED. ROAD DIST. NO. - ILLINOIS FED. AID PROJECT							