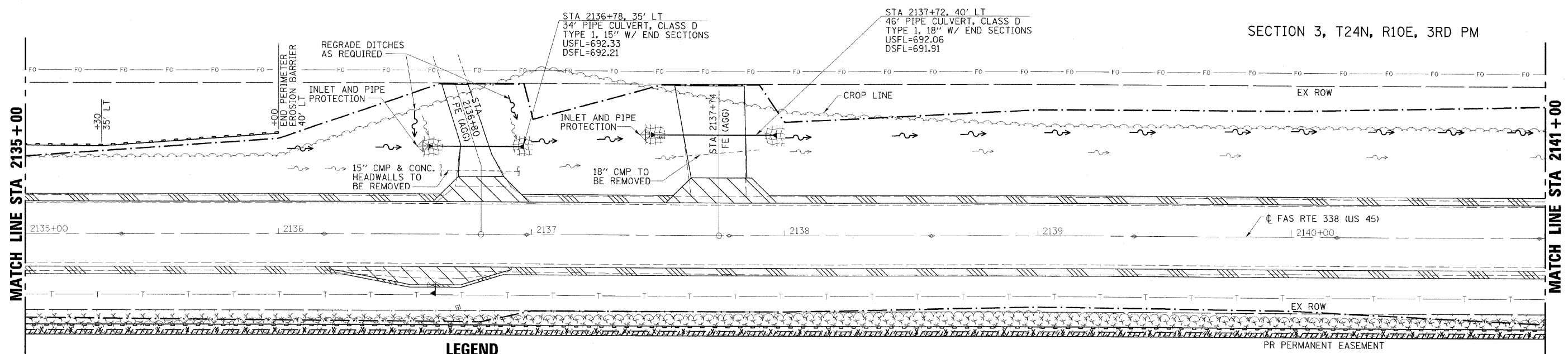
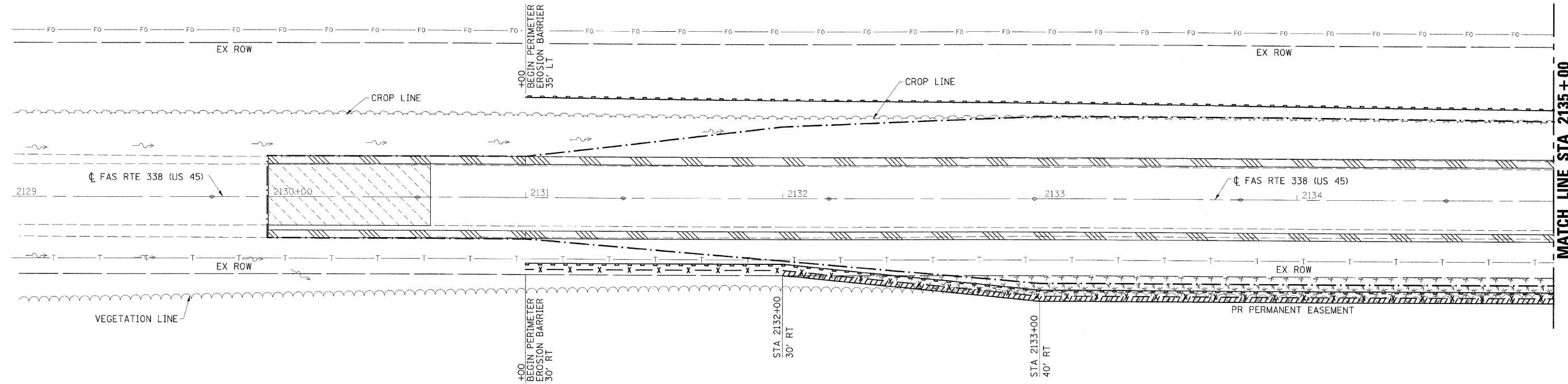


FAS RTE	SECTION	COUNTY	TOTAL SHEETS	SHEET NO.
338	34BR	IROQUOIS	49	18
STA. 2129+00		TO STA. 2141+00		
FED. ROAD DIST. NO.		ILLINOIS	FED. AID PROJECT	

SECTION 3, T24N, R10E, 3RD PM

SECTION 3, T24N, R10E, 3RD PM

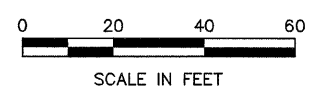


- LEGEND**
- PERIMETER EROSION BARRIER
  - EROSION CONTROL BLANKET
  - EXISTING DITCH FLOW
  - PROPOSED DITCH FLOW
  - CONSTRUCTION LIMITS
  - TEMPORARY DITCH CHECK
  - CLASS 7 MODIFIED SEEDING
  - HIGH VISIBILITY TEMPORARY FENCING

- NOTES**
- CONTRACTOR MAY COMBINE THE HIGH VISIBILITY TEMPORARY FENCING WITH THE PERIMETER EROSION BARRIER WHERE BOTH ARE PRESENT.
  - LAYOUT OF THE EROSION CONTROL ITEMS MAY BE VARIED IN THE FIELD TO SUIT CONDITIONS AS DIRECTED BY THE ENGINEER.

**ESCA**  
CONSULTANTS, INC.

DESIGNED BY:	ELH	11/05
DRAWN BY:	CJG	12/05
CHECKED BY:	ELH	04/06
APPROVED BY:	RDP	04/06



**EROSION CONTROL  
AND DRAINAGE PLAN  
FAS ROUTE 338 (US 45)  
SECTION 34BR  
IROQUOIS COUNTY**