

F.A. RTE.	SECTION	COUNTY	TOTAL SHEETS	SHEET NO.
0856	C-91-378-08	DUPAGE	25	1
FED. ROAD DIST. NO. 1	ILLINOIS	CONTRACT NO. 63081		

**STATE OF ILLINOIS
DEPARTMENT OF TRANSPORTATION
DIVISION OF HIGHWAYS**

**PLANS FOR PROPOSED
FEDERAL HIGHWAY**

**DISTRICT 1
CONGESTION MITIGATION AIR QUALITY
FIBER OPTIC COMMUNICATIONS NETWORK**

**LEMONT ROAD
FAU 2615
97TH STREET/WESTGATE ROAD TO PLAINFIELD ROAD
AND
NAPERVILLE ROAD
FAP 0856
DANADA DRIVE TO ELM STREET
FEDERAL PROJECT NO.: CMM-8003(991)
SECTION 07-00232-05-TL
DUPAGE COUNTY
C-91-378-08**

INDEX OF SHEETS


- 1 COVER SHEET
- 2 SUMMARY OF QUANTITIES
- 3-6 DETAILS
- 7 LEMONT ROAD
-LOCATION MAP
-SCHEDULE OF QUANTITIES
- 8-11 LEMONT ROAD INTERCONNECT PLANS
- 12 LEMONT ROAD
-INTERCONNECT CABLE PLAN
-HANDHOLE LAYOUT
- 13 LEMONT ROAD & 97TH ST/WESTGATE RD EXISTING CABLE DIAGRAM
- 14 LEMONT ROAD & TIMBER TRAILS/CHEESE RD EXISTING CABLE DIAGRAM
- 15 LEMONT ROAD & 87TH STREET EXISTING CABLE DIAGRAM
- 16 LEMONT ROAD & 83RD STREET EXISTING CABLE DIAGRAM
- 17 NAPERVILLE ROAD
-LOCATION MAP
-SUMMARY OF QUANTITIES
- 18-20 NAPERVILLE ROAD INTERCONNECT PLANS
- 21 NAPERVILLE ROAD
-INTERCONNECT CABLE PLAN
-HANDHOLE LAYOUT
- 22 NAPERVILLE ROAD & DANADA DRIVE EXISTING CABLE DIAGRAM
- 23 NAPERVILLE ROAD & LONGFELLOW DRIVE EXISTING CABLE DIAGRAM
- 24 NAPERVILLE ROAD & FARNHAM LANE EXISTING CABLE DIAGRAM
- 25 NAPERVILLE ROAD & ELM STREET EXISTING CABLE DIAGRAM

STANDARDS

701301-0701601-0701701-0701801-0701901
814006-0857001 878001-0880001 880006
886001 886006

PROJECT LOCATIONS

LOCATION	DESCRIPTION	GROSS LENGTH	NET LENGTH
①	LEMONT ROAD - 83RD ST TO 97TH ST/WESTGATE RD	9600 FEET	9600 FEET
②	NAPERVILLE ROAD - DANADA DR TO ELM ST	8200 FEET	8200 FEET
TOTAL		17800 FEET	17800 FEET



FULL SIZE PLANS HAVE BEEN PREPARED USING STANDARD ENGINEERING SCALES. REDUCED SIZED PLANS WILL NOT CONFORM TO STANDARD SCALES. IN MAKING MEASUREMENTS ON REDUCED PLANS, THE ABOVE SCALES MAY BE USED.

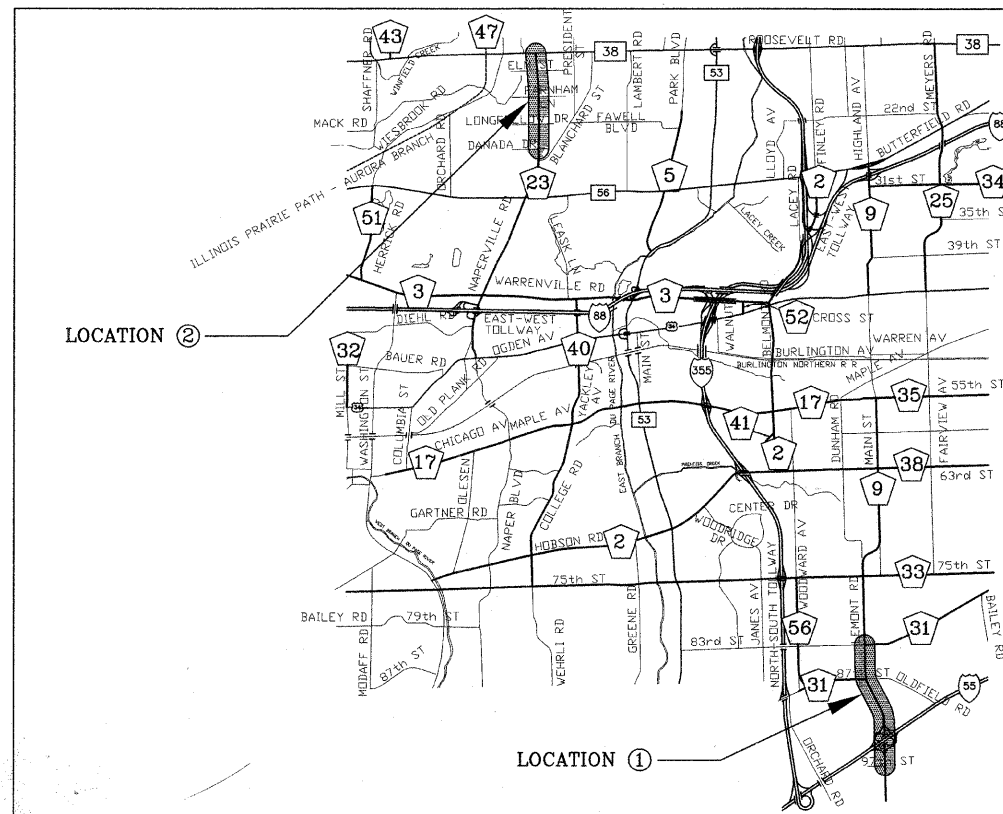
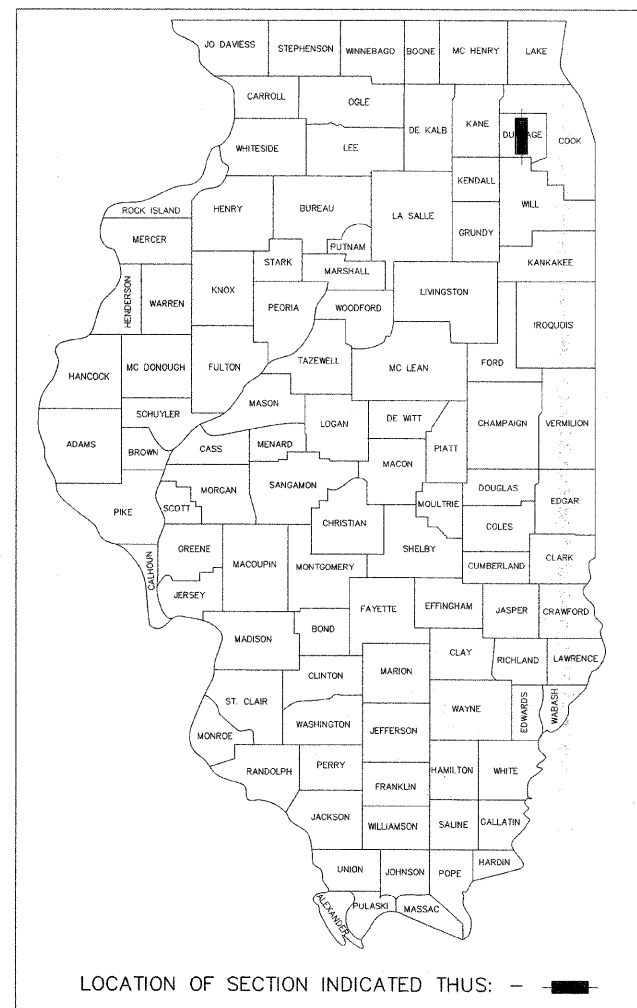
CALL J.U.L.I.E.
JOINT UTILITY LOCATION INFORMATION FOR EXCAVATORS
800-893-0123

PLANS PREPARED BY
THOMAS HARDY P.E.
DUPAGE COUNTY DIVISION OF TRANSPORTATION



Thomas Hardy 9-3-08

CONTRACT NO. 63081



LOCATION MAP
NOT TO SCALE

ILLINOIS DEPARTMENT OF TRANSPORTATION

APPROVED August 28 2008

Charles F. Potowski
DUPAGE COUNTY, COUNTY ENGINEER

PASSED SEPTEMBER 4 2008

Christina Holt
DISTRICT ONE ENGINEER OF LOCAL ROADS & STREETS

RELEASING FOR BID
BASED ON LIMITED REVIEW

SEPTEMBER 20 2008

Diana M. O'Keefe
DEPUTY DIRECTOR OF HIGHWAYS, REGION ONE ENGINEER

PRINTED BY THE AUTHORITY
OF THE STATE OF ILLINOIS

FEDERAL AID COORDINATOR: MARILYN SOLOMON (847)-705-4407