


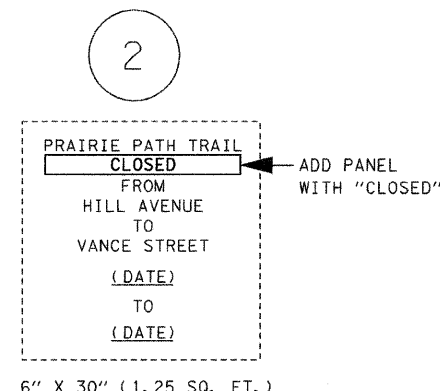
PRAIRIE PATH TEMPORARY CLOSURE NOTES

1. THE CONTRACTOR SHALL KEEP THE TRAIL CLOSURE TO MINIMUM. WHEN THE TRAIL AND BRIDGE CAN BE SAFELY OPENED AND NO WORK IS BEING PERFORMED, THE CONTRACTOR SHALL COVER THE DETOUR SIGNS AND OPEN THE TRAIL.
2. THE CONTRACTOR SHALL NOTIFY THE ENGINEER 4 WEEKS PRIOR TO THE START OF WORK AT THE SITE AND SHALL INSTALL THE ADVANCED WARNING SIGNS AT HILL AVENUE AND VANCE ST. TRAIL HEADS. THE LOCATION OF THE MOUNTING OF THE SIGNS SHALL BE APPROVED BY THE ENGINEER.
3. WHEN SITE WORK BEGINS, A PANEL WITH THE WORD "CLOSED" SHALL BE PLACED OVER THE "WILL BE CLOSED" TEXT ON THE ADVANCED CLOSURE SIGN AND TYPE III BARRICADES SHALL BE PLACED ACROSS THE TRAIL HEADS AT HILL AVENUE AND VANCE STREET.
4. TYPE III BARRICADES WITH A R11-2 "BRIDGE OUT" SIGNS ATTACHED SHALL BE PLACED ACROSS THE TRAIL PRIOR TO THE WORK ZONE AREA AND AROUND THE EXCAVATIONS OR OTHER AREAS AS DIRECTED BY THE ENGINEER.
5. THE "ADVANCE CLOSURE SIGN" & "TRAIL CLOSURE SIGN" SHALL BE PAID FOR AS "TEMPORARY INFORMATION SIGNING".
6. AT THE END OF EACH WORK DAY, THE TYPE III BARRICADES AND TEMPORARY FENCE AT THE WORK ZONE LIMITS SHALL BE PLACED ACROSS THE TRAIL AND THE BARRICADES AT THE TRAIL HEADS SHALL BE CHECKED FOR PROPER PLACEMENT ACROSS THE TRAIL.
7. THE MATERIAL, PLACEMENT, MAINTENANCE AND REMOVAL OF THE TYPE III BARRICADES, AND ANY OTHER NEEDED TRAIL CLOSURE MATERIALS AND/OR ACTIVITIES SHALL BE INCLUDED IN THE COST OF TRAFFIC CONTROL AND PROTECTION.
8. THE COST OF THE INSTALLATION, MAINTENANCE AND REMOVAL OF THE PRAIRIE PATH DETOUR SHALL BE INCLUDED IN THE COST IN TRAFFIC CONTROL AND PROTECTION.

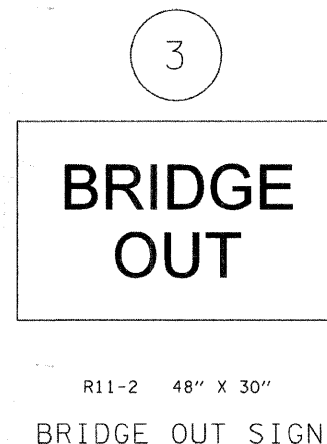
PRAIRIE PATH DETOUR PLAN



ADVANCE CLOSURE SIGN
PLACE AT THE TRAIL HEADS AT HILL AVENUE AND VANCE ST. 4 WEEKS PRIOR TO THE BEGINNING OF WORK.



TRAIL CLOSURE SIGN
NOTE: ADD PANEL WITH "CLOSED" TEXT OVER SECOND LINE OF ADVANCE CLOSURE SIGN.



BRIDGE OUT SIGN

LEGEND

- WORK ZONE
- TEMPORARY FENCE
- TYPE III BARRICADES W/ TWO FLASHING LIGHTS (AT LEAST TWO PER LOCATION)
- TEMPORARY SIGN

REVISIONS		ILLINOIS DEPARTMENT OF TRANSPORTATION TRAIL CLOSURE PLAN C.H. 47 ILLINOIS PRAIRIE PATH OVER THE EAST BRANCH OF THE DuPAGE RIVER
NAME	DATE	
		SCALE: NOT TO SCALE DATE: AUGUST 19, 2008 DRAWN BY: A.C.S. CHECKED BY: S.J.P.

CHRISTIAN-ROGE & ASSOCIATES, INC.
ENGINEERS-PLANNERS-SURVEYORS
211 WEST WACKER DRIVE
CHICAGO, ILLINOIS 60606
1-312-372-2023 FAX: 1-312-372-5274