

SECTION	COUNTY	TOTAL SHEETS	SHEET NO.
08-F3000-20-BT	COOK	29	6
STA. 25+350 TO STA. 25+600			
IDOT PROJECT NO.			
CENTENNIAL TRAIL			
CONTRACT NO. 63052			



PROP. CURVE CL-206
 PI STA = 25+421.562
 $\Delta = 7^\circ 37' 19''$ (LT)
 R = 30,000 m
 T = 1.998 m
 L = 3.991 m
 E = 0.066 m

PROP. CURVE CL-207
 PI STA = 25+484.097
 $\Delta = 76^\circ 6' 10''$ (LT)
 R = 31,500 m
 T = 24.665 m
 L = 41.852 m
 E = 8.508 m

PROP. CURVE CL-208
 PI STA = 25+508.954
 $\Delta = 21^\circ 53' 56''$ (RT)
 R = 30,000 m
 T = 5.696 m
 L = 11.259 m
 E = 1.352 m

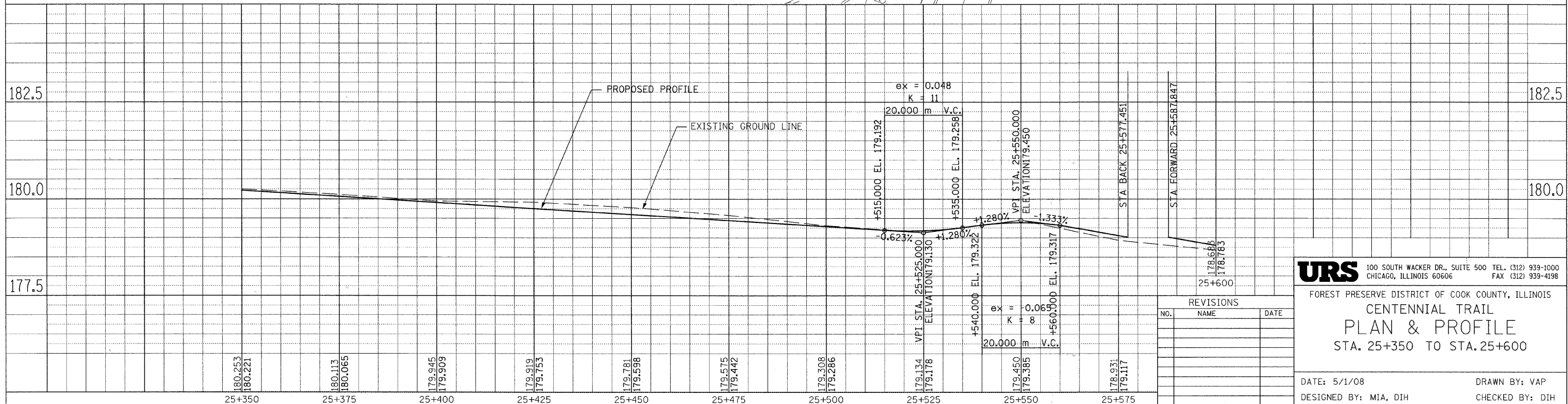
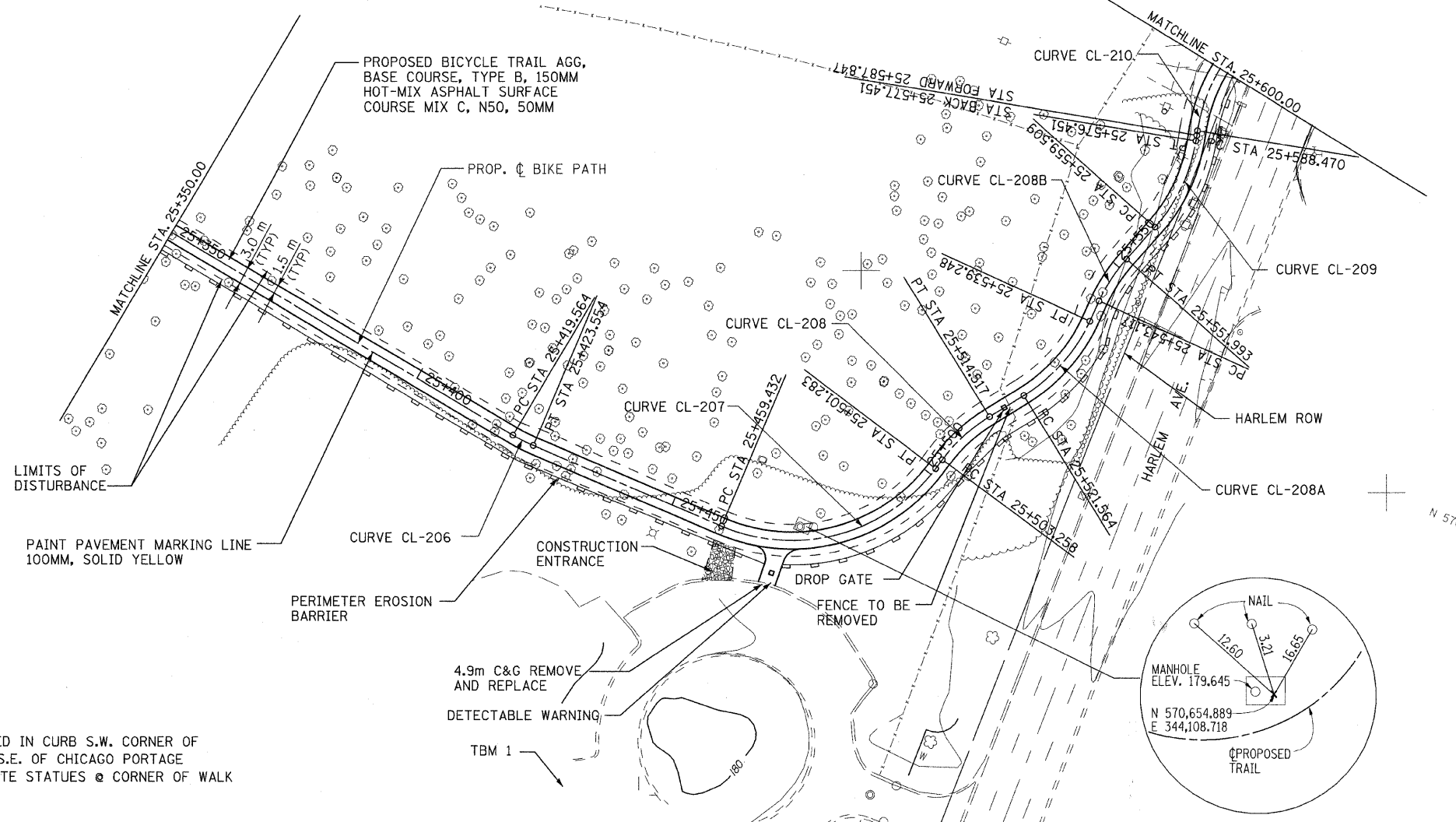
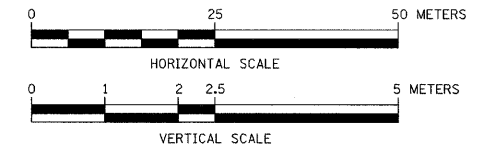
PROP. CURVE CL-208A
 PI STA = 25+530.671
 $\Delta = 33^\circ 46' 29''$ (LT)
 R = 30,000 m
 T = 9.107 m
 L = 17.684 m
 E = 1.352 m

PROP. CURVE CL-208B
 PI STA = 25+547.588
 $\Delta = 16^\circ 54' 14''$ (RT)
 R = 30,000 m
 T = 4.471 m
 L = 8.876 m
 E = 0.331 m

PROP. CURVE CL-209
 PI STA = 25+559.509
 $\Delta = 32^\circ 21' 31''$ (LT)
 R = 30,000 m
 T = 8.704 m
 L = 16.943 m
 E = 1.237 m

PROP. CURVE CL-210
 PI STA = 25+595.607
 $\Delta = 26^\circ 45' 47''$ (RT)
 R = 30,000 m
 T = 7.137 m
 L = 14.013 m
 E = 0.837 m

TBM 1 "□" CHISELED IN CURB S.W. CORNER OF PARKING LOT S.E. OF CHICAGO PORTAGE HISTORICAL SITE STATUES @ CORNER OF WALK ELEV= 179.981



URS 100 SOUTH WACKER DR., SUITE 500 TEL. (312) 939-1000
 CHICAGO, ILLINOIS 60606 FAX (312) 939-4198

FOREST PRESERVE DISTRICT OF COOK COUNTY, ILLINOIS

**CENTENNIAL TRAIL
 PLAN & PROFILE
 STA. 25+350 TO STA. 25+600**

DATE: 5/1/08 DRAWN BY: VAP
 DESIGNED BY: MIA, DIH CHECKED BY: DIH

REVISIONS		
NO.	NAME	DATE