

F.A.P. RTE.	SECTION	COUNTY	TOTAL SHEETS	SHEET NO.
330	104 T-3	WILL	32	1
FED. ROAD DIST. NO. 1	ILLINOIS	CONTRACT NO. 60B09		

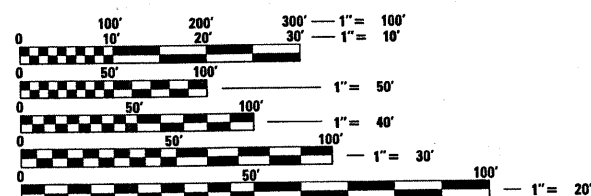
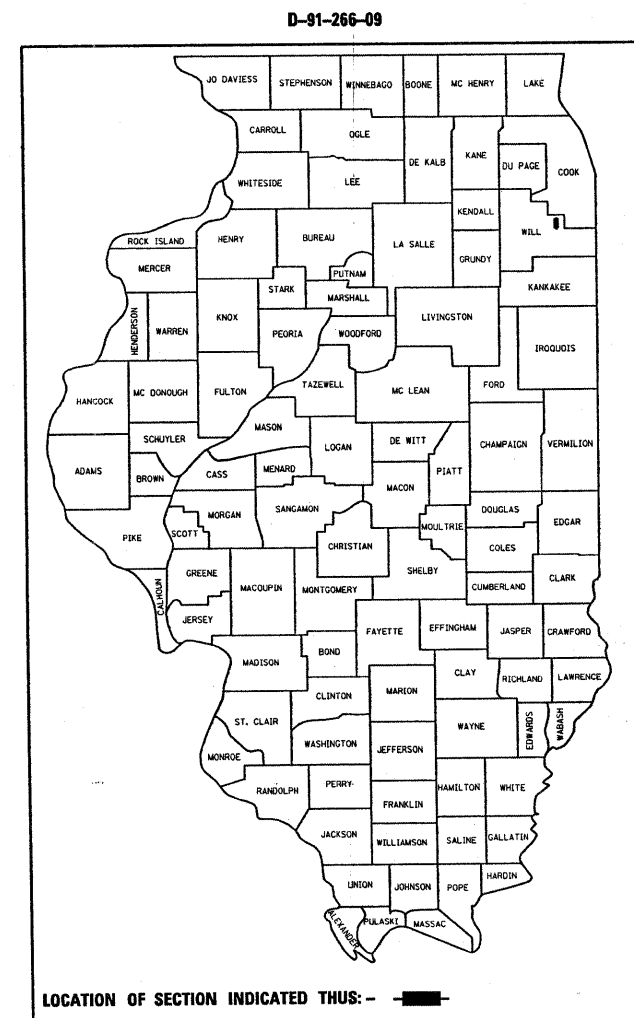
STATE OF ILLINOIS
DEPARTMENT OF TRANSPORTATION
DIVISION OF HIGHWAYS

**PROPOSED
HIGHWAY PLANS**

**FAP ROUTE 330: U.S. 45 (LA GRANGE RD.)
AT EJ & E RAILROAD
AND 1/2 MILE SOUTH OF NEBRASKA ST.
SECTION NO.: 104 T-3
DRAINAGE IMPROVEMENT
WILL COUNTY
C-91-266-06**

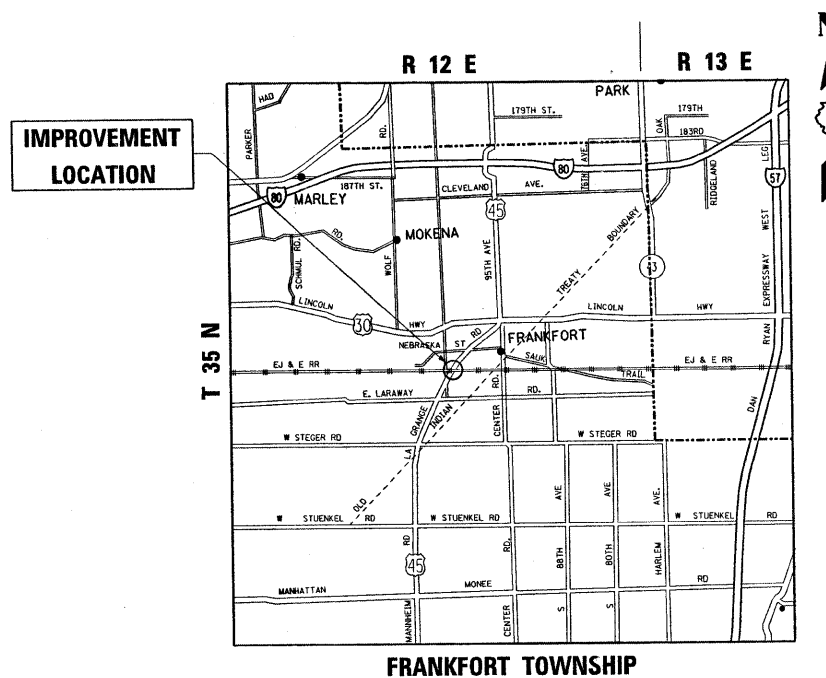
FOR INDEX OF SHEETS, SEE SHEET NO. 2

IMPROVEMENT IS LOCATED IN
THE VILLAGE OF FRANKFORT IN WILL COUNTY



FULL SIZE PLANS HAVE BEEN PREPARED USING STANDARD ENGINEERING SCALES. REDUCED SIZED PLANS WILL NOT CONFORM TO STANDARD SCALES. IN MAKING MEASUREMENTS ON REDUCED PLANS, THE ABOVE SCALES MAY BE USED.

J.U.L.I.E.
JOINT UTILITY LOCATION INFORMATION FOR EXCAVATION
1-800-892-0123
OR 811



TRAFFIC DATA

2005 ADT = 13300
POSTED SPEED LIMIT = 45 MPH

STATE OF ILLINOIS
DEPARTMENT OF TRANSPORTATION
DIVISION OF HIGHWAYS

SUBMITTED July 27 20 08

Dore Okler
DEPUTY DIRECTOR OF HIGHWAYS, REGION ENGINEER

August 15, 20 08
Eric E. Haran
INTERIM ENGINEER OF DESIGN AND ENVIRONMENT

August 15, 20 08
Christine M. Reed
DIRECTOR OF HIGHWAYS, CHIEF ENGINEER

**PRINTED BY THE AUTHORITY
OF THE STATE OF ILLINOIS**

PROJECT ENGINEER: JENPAI P. CHANG (847) 705 - 4432
PROJECT MANAGER: KEN ENG (847) 705 - 4247

CONTRACT NO. 60B09