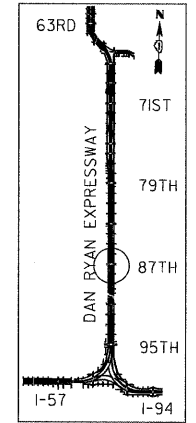
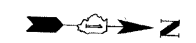
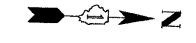
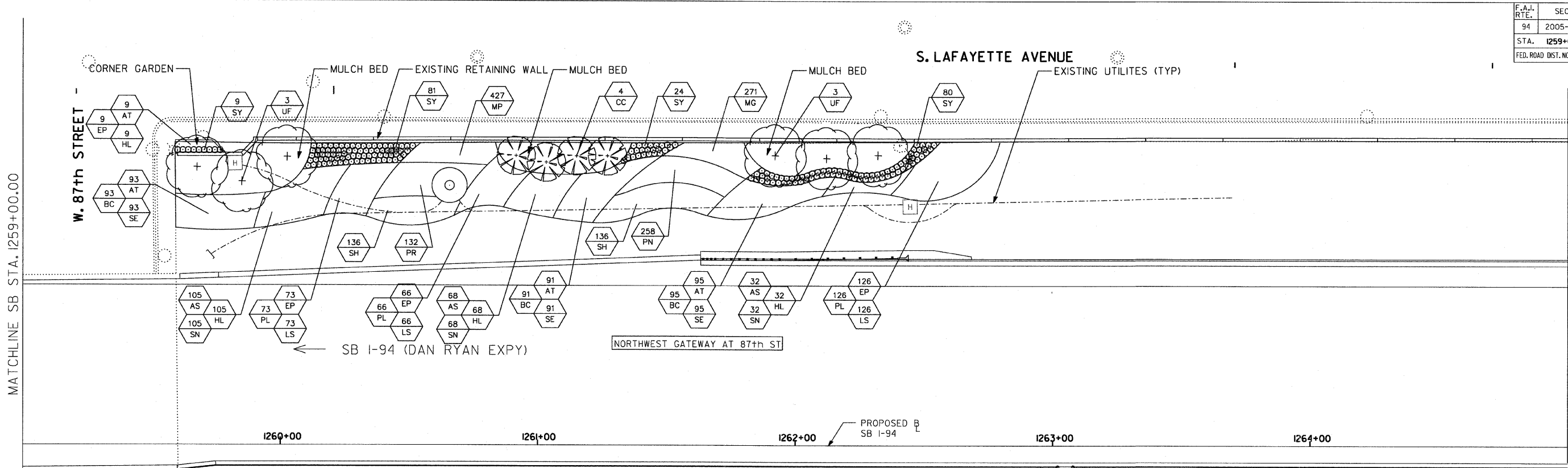
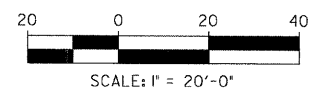


F.A.I. RTE.	SECTION	COUNTY	TOTAL SHEETS	SHEET NO.
94	2005-069 LS	COOK	60	34
STA. 1259+00		TO STA. 1265+00		
FED. ROAD DIST. NO.	ILLINOIS	FED. AID PROJECT		
		60A75		



LOCATION MAP



- LEGEND:
- SHADE TREE
  - ORNAMENTAL TREE
  - SHRUB
  - PERENNIALS/ ORNAMENTAL GRASSES

**SITE DESIGN GROUP**

**TYLIN INTERNATIONAL**

REVISIONS	
NAME	DATE

ILLINOIS DEPARTMENT OF TRANSPORTATION  
 F.A.I. 94 (DAN RYAN EXPRESSWAY)  
 87TH STREET GATEWAY LANDSCAPING AND IRRIGATION  
 LANDSCAPE PLANS  
 NW QUADRANT AT 87TH ST. - SB I-94  
 SCALE: 1"=20'  
 DATE: June 20, 2008  
 DRAWN BY: EM  
 CHECKED BY: JO

DATE \$