


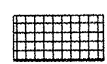
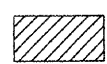




RTE.	SECTION	COUNTY	TOTAL SHEETS	SHEET NO.
6999	08-00330-01-PV	VERMILION	77	17
VOORHEES STREET				
CONTRACT NO. 91417				

REMOVAL LEGEND

-  PAVEMENT PATCHING TYPE B OR PAVEMENT REMOVAL
-  PAVEMENT PATCHING TYPE C OR DRIVEWAY PAVEMENT REMOVAL
-  PAVEMENT PATCHING PARTIAL DEPTH
-  PCC SURFACE REMOVAL
-  CURB REMOVAL
-  HMA SURFACE REMOVAL
-  STRUCTURE REMOVAL

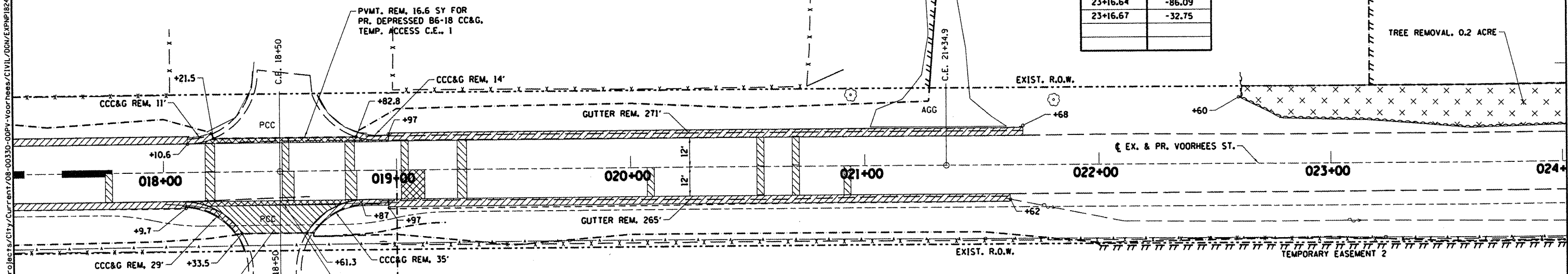
SPRINGHILL STOCKPILE AREA

SPRINGHILL CEMETERY
TEMPORARY EASEMENT 1

STATION	OFFSET
21+27.79	-32.69
21+48.35	-303.10
21+56.44	-474.89
23+16.65	-424.96
23+22.48	-346.02
23+09.73	-183.59
23+21.78	-102.79
23+16.64	-86.09
23+16.67	-32.75



X:\Projects\City\Contract\08-00330-00PV-Voorhees\CIVIL\DCM\EXP\B24.dgn



SPRINGHILL CEMETERY
TEMPORARY EASEMENT 2

STATION	OFFSET
22+00.00	34.31
28+25.00	34.31

DEPARTMENT OF ENGINEERING
DANVILLE, IL. R. DAVID SCHNELLE, CITY ENGINEER
VOORHEES ST IMPROVEMENT PHASE I
EXISTING REMOVAL PLAN
STA. 18+00 TO STA. 24+00
SCALE: 1:20
DATE: 7/24/2009
DRAWN BY: RDS
CHECKED BY: SDC

REVISIONS
NAME
DATE