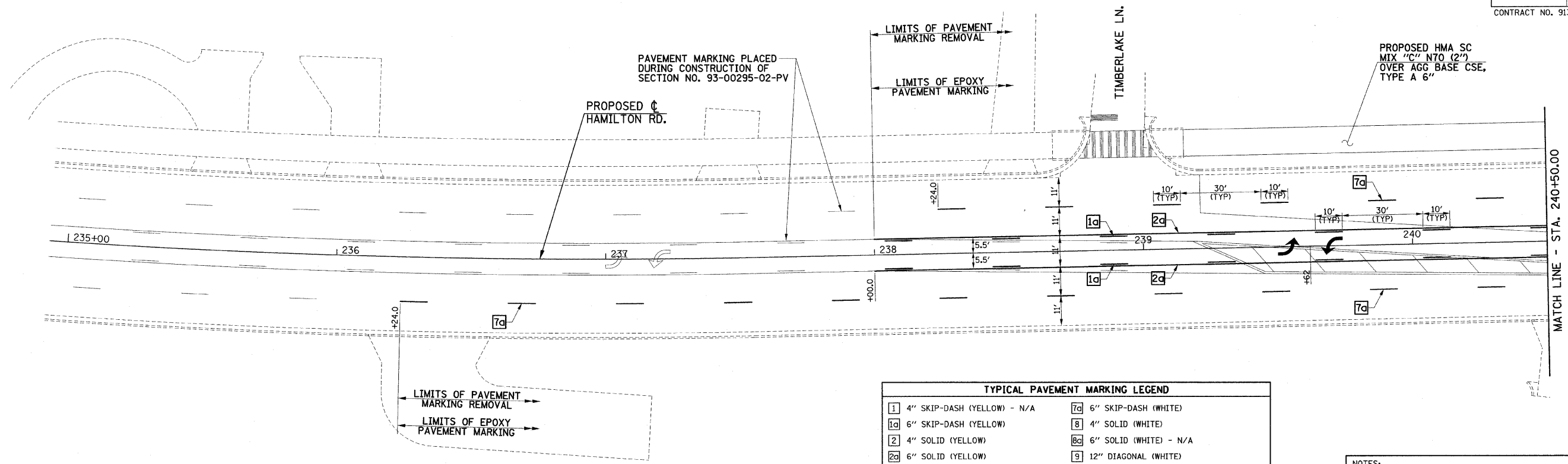
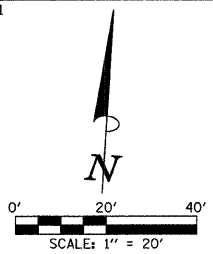
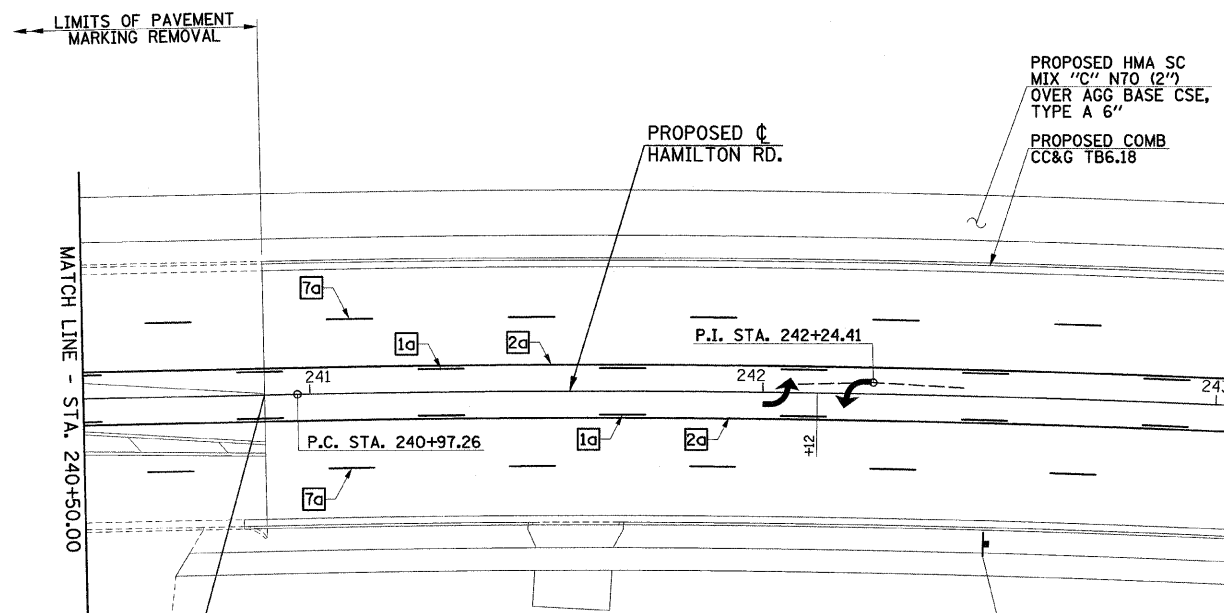


F.A.U. RTE.	SECTION	COUNTY	TOTAL SHEETS	SHEET NO.
6371	93-00295-03-PV	MCLEAN	109	59
STA. 235+00.00		TO STA. 246+00.00		
ILLINOIS F.A. PROJ. NO. M-5227(046)				
CONTRACT NO. 91351				




1	4" SKIP-DASH (YELLOW) - N/A	7c	6" SKIP-DASH (WHITE)
1a	6" SKIP-DASH (YELLOW)	8	4" SOLID (WHITE)
2	4" SOLID (YELLOW)	8c	6" SOLID (WHITE) - N/A
2a	6" SOLID (YELLOW)	9	12" DIAGONAL (WHITE)
3	12" DIAGONAL (YELLOW)	10	6" CROSSWALK (WHITE)
4	4" DOUBLE YELLOW (NARROW) - N/A	11	24" STOP BAR (WHITE)
5	RESERVED	12	8" SOLID (WHITE)
5a	6" DOUBLE YELLOW (WIDE)	13	4" LANE LINE EXTENSIONS (WHITE) - N/A
6	RESERVED	14	RESERVED
7	4" SKIP-DASH (WHITE)		

- NOTES:
1. THE CONTRACTOR SHALL REMOVE THE EXISTING PAVEMENT MARKINGS THAT CONFLICT WITH THE PROPOSED MARKING PLAN.
 2. THE PROPOSED TRAFFIC CONTROL SIGNS SHOWN WILL BE FURNISHED AND INSTALLED BY OTHERS AND ARE FOR INFORMATION ONLY. THE CONTRACTOR SHALL NOTIFY THE ENGINEER A MINIMUM OF 14 DAYS PRIOR TO OPENING THE PROPOSED ROADWAYS TO TRAFFIC. THE ENGINEER WILL COORDINATE THE SIGN INSTALLATION WITH THE CITY OF BLOOMINGTON.



PROPOSED C
HAMILTON RD.
CURVE DATA
P.I. STA. 242+24.41
Δ = 4°33'03"
D = 1°47'26"
T = 127.15'
R = 3200.00'
L = 254.16'
E = 2.52'
P.C. STA. 240+97.26
P.T. STA. 243+51.42



BEGIN IMPROVEMENTS
HAMILTON RD.
STA. 240+90.00

ILLINOIS DEPARTMENT OF TRANSPORTATION

HAMILTON ROAD
PAVEMENT MARKING

DATE : 6-09
DRAWN BY : J.L.B.
CHECKED BY : R.L.H.

SCALE : 1"=20'