






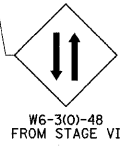
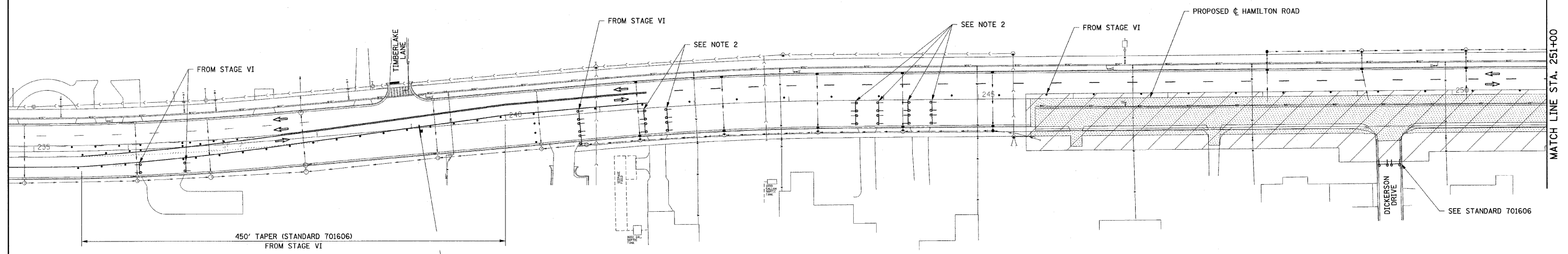
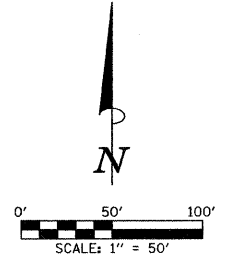


F.A.U. RTE.	SECTION	COUNTY	TOTAL SHEETS	SHEET NO.
6371	93-00295-03-PV	MCLEAN	109	49
STA.		TO STA.		
ILLINOIS F.A. PROJ. NO. M-5227(046)				
CONTRACT NO. 91351				

NOTE:
THE ADDITIONAL TRAFFIC CONTROL DEVICES SHOWN FOR THIS STAGE SHALL BE INCLUDED IN THE CONTRACT LUMP SUM PRICE FOR TRAFFIC CONTROL AND PROTECTION, STANDARD 701606, SPECIAL UNLESS OTHERWISE NOTED.

- LEGEND**
-  CONSTRUCTION WORK ZONE
 -  LIMITS OF PROPOSED CONSTRUCTION
 -  AGGREGATE FOR TEMPORARY ACCESS
 -  DRUM OR BARRICADE WITH STEADY BURN LIGHTS
 -  TYPE III BARRICADE WITH FLASHING LIGHTS
 -  DIRECTION OF TRAFFIC
 -  SIGN



- SUGGESTED STAGE VII CONSTRUCTION SEQUENCE (AS SHOWN HERE AND ON SHEET NO. 50)**
1. THE NORTH SIDE OF HAMILTON ROAD REMAINS OPEN TO TRAFFIC. THE PREVIOUSLY CONSTRUCTED SECTION OF THE SOUTH SIDE OF HAMILTON ROAD BETWEEN STATIONS 240+90 AND 245+55 SHALL BE CLOSED TO ALL TRAFFIC.
 2. PROVIDE TYPE III BARRICADES FOR THE ENTRANCES AT RT. STATIONS 241+60, 243+82, AND 244+38 AS SHOWN ON THE TRAFFIC CONTROL PLANS. THE TYPE III BARRICADES SHALL REMAIN IN PLACE FOR THE DURATION OF THE PROJECT.
 3. THE RESIDENTS AT RT. STATION 247+48 AND DICKERSON DRIVE SHOULD PARK ON THE SOUTH SIDE OF HAMILTON ROAD WEST OF STATION 245+40 OR EAST OF STATION 253+00 DURING THIS STAGE.
 4. CONSTRUCT THE SOUTH HALF OF HAMILTON ROAD BETWEEN STATIONS 245+55 AND 252+30. CONSTRUCT THE STORM SEWER SYSTEM AND THE SANITARY SEWER SYSTEM WITHIN THE LIMITS OF PROPOSED CONSTRUCTION FOR THIS STAGE. TEMPORARILY PLUG THE ENDS OF THE UNFINISHED SEWERS UNTIL THE STAGE WHEN THEY WILL BE COMPLETED.

ILLINOIS DEPARTMENT OF TRANSPORTATION
STAGE CONSTRUCTION AND MAINTENANCE OF TRAFFIC PLAN
 STAGE VII
 DATE : 6-09
 DRAWN BY : J.A.J.
 CHECKED BY : R.L.H.
 SCALE : 1"=50'