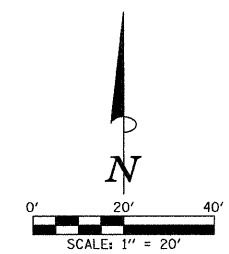


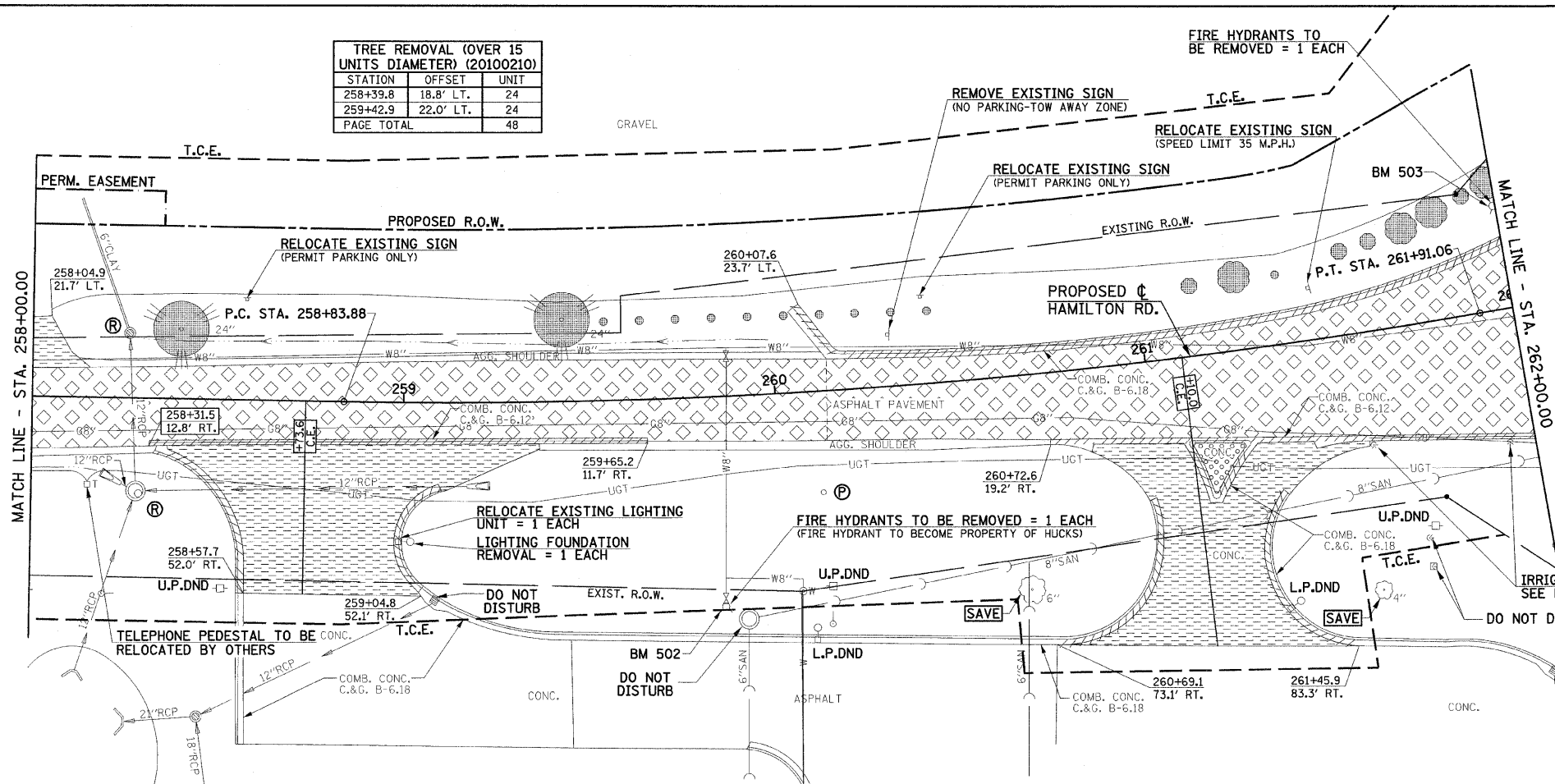
F.A.U. RTE.	SECTION	COUNTY	TOTAL SHEETS	SHEET NO.
6371	93-00295-03-PV	MCLEAN	109	22
STA. 258+00/501+00 TO STA. 262+00/504+00				
ILLINOIS F.A. PROJ. NO. M-5227(046)				
CONTRACT NO. 91351				

TREE REMOVAL (OVER 15 UNITS DIAMETER) (20100210)		
STATION	OFFSET	UNIT
258+39.8	18.8' LT.	24
259+42.9	22.0' LT.	24
PAGE TOTAL 48		

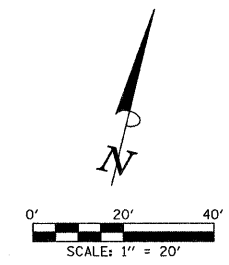
PROPOSED ϕ HAMILTON RD. CURVE DATA
P.I. STA. 260+37.94
 $\Delta = 11^{\circ}00'00''$
 $D = 3^{\circ}34'52''$
 $T = 154.06'$
 $R = 1600.00'$
 $L = 307.18'$
 $E = 7.40'$
P.C. STA. 258+83.88
P.T. STA. 261+91.06



- LEGEND**
- U.P. DND - UTILITY POLE DO NOT DISTURB
 - L.P. DND - LIGHT POLE DO NOT DISTURB
 - U.P. TBRBO - UTILITY POLE TO BE RELOCATED BY OTHERS
 - L.P. TBRBO - LIGHT POLE TO BE RELOCATED BY OTHERS
 - (M) - MAILBOX TO BE RELOCATED
 - (A) - STRUCTURE TO BE ADJUSTED
 - (R) - STRUCTURE TO BE REMOVED
 - (P) - POST TO BE REMOVED
 - OR (OR) - TREE REMOVAL
 - TP1 - EXISTING TREE TO BE TRANSPLANTED
 - (Hatched pattern) - PCC SURFACE REMOVAL - BUTT JOINT (SEE DETAIL)
 - (Diagonal lines) - PAVEMENT REMOVAL
 - (Cross-hatched) - DRIVEWAY PAVEMENT REMOVAL
 - (Wavy lines) - COMBINATION CURB AND GUTTER REMOVAL
 - (Stippled) - SIDEWALK REMOVAL
 - (Dotted) - MEDIAN REMOVAL
 - X-X-X- - EXISTING FENCE
 - X-X-X- - FENCE REMOVAL



NOTE
THE LOCATION OF THE UNDERGROUND IRRIGATION SYSTEM IS UNKNOWN. ANY IRRIGATION EQUIPMENT SUCH AS PIPING, SPRAY HEADS, CONTROLLERS, WIRING, ROTORS, OR CONTROL VALVES THAT ARE WITHIN THE EXISTING OR PROPOSED R.O.W. OR PERMANENT EASEMENT LIMITS AND CONFLICT WITH THE CONSTRUCTION WORK SHALL BE REMOVED BY THE CONTRACTOR. EXISTING PIPES THAT ARE CUT SHALL BE CAPPED TO PREVENT LEAKAGE BY THE CONTRACTOR. CAPPED PIPES SHALL BE MARKED AND DOCUMENTED SO THEIR LOCATIONS CAN BE RE-ESTABLISHED. THE REMOVAL OF THE IRRIGATION SYSTEM SHALL BE AS DIRECTED BY THE ENGINEER. THIS WORK WILL NOT BE PAID FOR SEPARATELY AND SHALL BE INCLUDED IN THE VARIOUS PAY ITEMS OF THE CONTRACT.



FOR PROPOSED CONSTRUCTION IN THIS AREA SEE PLAN AND PROFILE SHEET NO'S 29 AND 30.

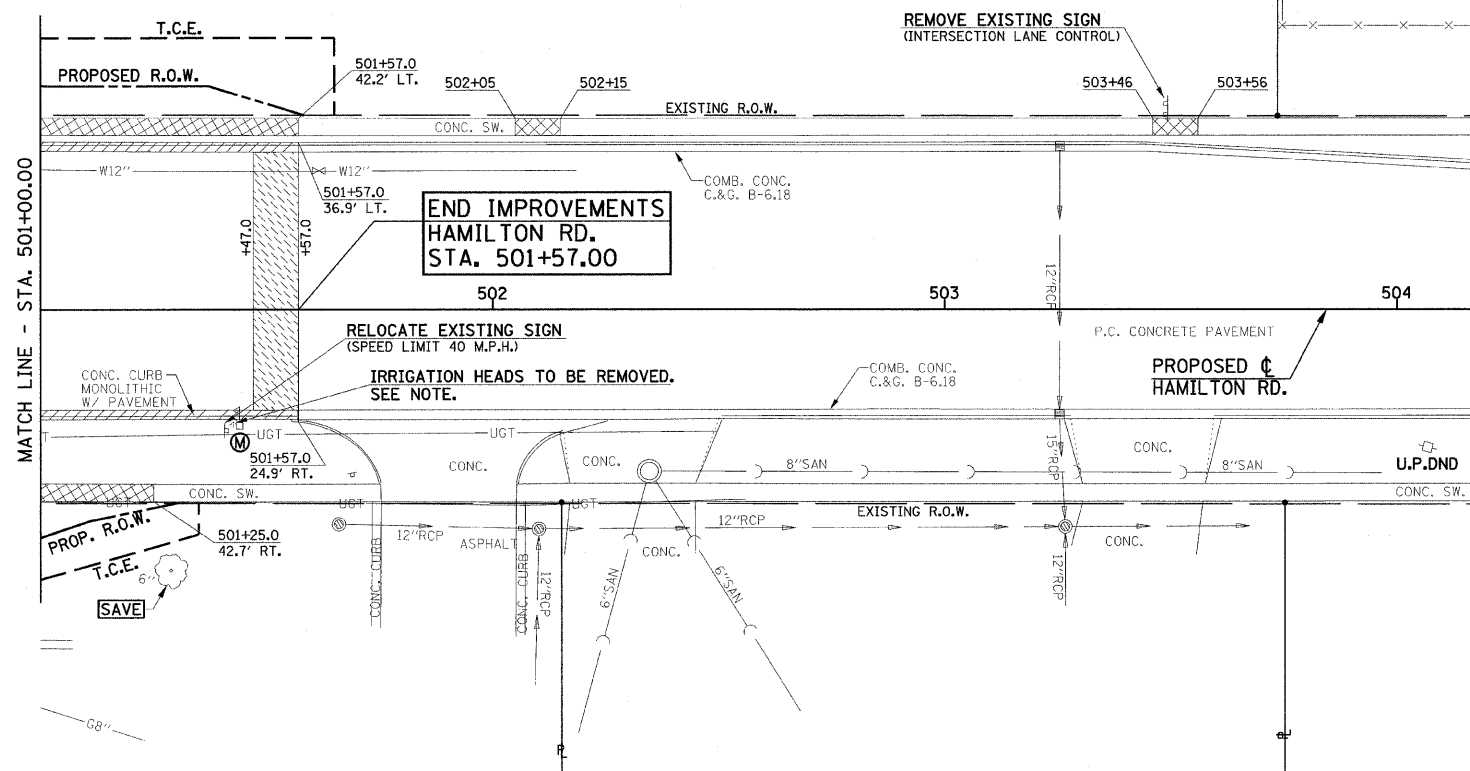
MAILBOXES SHALL BE RELOCATED AS DIRECTED BY THE ENGINEER IN ACCORDANCE WITH ARTICLE 107.20 OF THE STANDARD SPECIFICATIONS.

SEE PLAN AND PROFILE SHEETS FOR STORM SEWER REMOVAL AND STRUCTURE REMOVAL AND ADJUSTMENT SCHEDULES.

EXISTING PAVEMENTS, CURBS AND GUTTERS, AND SIDEWALKS IN WHICH THE TOP SURFACE IS TO BE JOINED TO THE PROPOSED WORK SHALL BE SO JOINED THROUGH SAW CUT JUNCTURES.

THE REMOVAL OF POSTS SHALL BE INCLUDED IN THE CONTRACT UNIT PRICE FOR VARIOUS REMOVAL ITEMS. NO ADDITIONAL COMPENSATION WILL BE ALLOWED DUE TO VARIATIONS OF POST TYPES OR TO THE EXTENT WHICH THEY BE REINFORCED.

THE REMOVAL AND RELOCATION OF VARIOUS TRAFFIC SIGNS NOTED HEREON SHALL BE AS DIRECTED BY THE ENGINEER AND AS SPECIFIED IN GENERAL NOTES. THIS WORK SHALL NOT BE PAID FOR SEPARATELY AND IS CONSIDERED AS INCLUDED IN THE VARIOUS REMOVAL ITEMS.



LOCATION	PAVEMENT REMOVAL SCHEDULE					
	PCC SURF REM BUTT JT (40600985) (SQ YD)	PAVEMENT REM (44000100) (SQ YD)	MEDIAN REM (44003100) (SQ FT)	DRIVE PAVEMENT REM (44000200) (SQ YD)	COMB CURB GUTTER REM (44000500) (FOOT)	SIDEWALK REM (44000600) (SQ FT)
258+00.0 TO 262+00.0 LT. & RT.		1123.8		249.1		
258+73.6 RT. - C.E.					134.3	
258+31.5 TO 259+65.2 RT.					48.2	
258+33.2 TO 258+57.7 RT.					35.0	
259+04.8 TO 259+10.1 RT.					200.4	
260+07.6 TO 262+00.0 LT.					29.8	
261+10.3 TO 261+24.0 RT.			97.7			
261+10.0 RT. - C.E.				225.6		
260+72.6 TO 262+00 RT.					130.5	
260+69.1 TO 260+97.4 RT.					53.8	
261+45.9 TO 261+33.3 RT.					54.0	
501+00.0 TO 501+25.0 RT.						97.7
501+00.0 TO 501+57.0 LT.						221.0
501+00.0 TO 501+57.0 RT.						40.0
501+47.0 TO 501+57.0 LT. & RT.						40.0
502+05 TO 502+15 LT.						40.0
503+46 TO 503+56 LT.	63.3					
PAGE TOTAL	63.3	1123.8	97.7	474.7	800.0	398.7

ILLINOIS DEPARTMENT OF TRANSPORTATION

REMOVALS/RELOCATIONS PLAN

DATE : 6-09
DRAWN BY : J.L.B.
CHECKED BY : R.L.H.
SCALE : 1"=20'