

F.A.U. RTE.	SECTION	COUNTY	TOTAL SHEETS	SHEET NO.
6371	93-00295-03-PV	MCLEAN	109	1
		ILLINOIS F.A. PROJ. NO. M-5227(046)		

CONTRACT NO. 91351

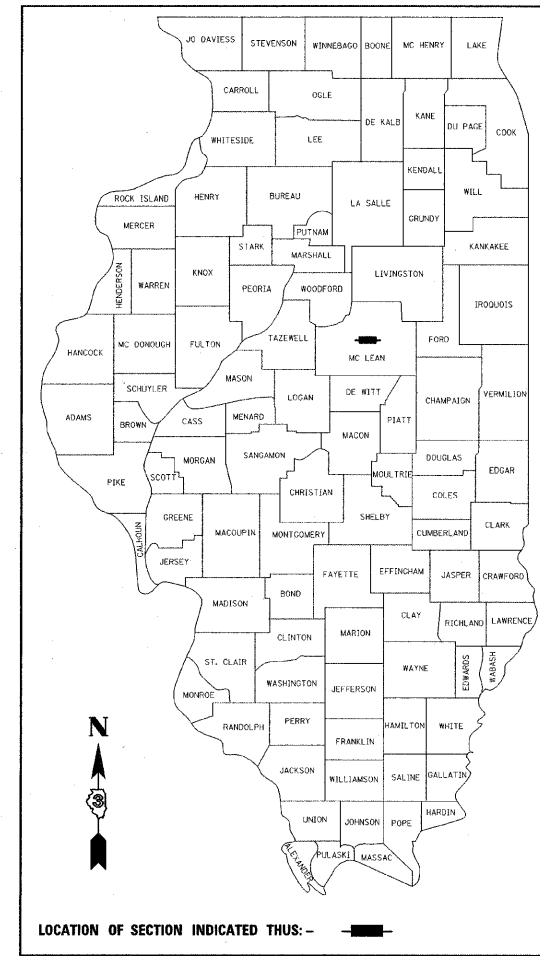
INDEX OF SHEETS

SHEET NO.	DESCRIPTION
1	TITLE SHEET
2	GENERAL NOTES
3	HIGHWAY STANDARDS AND LEGEND
4-10	SUMMARY OF QUANTITIES
11-12	SCHEDULE OF QUANTITIES
13-14	EXISTING TYPICAL SECTIONS
15-16	PROPOSED TYPICAL SECTIONS
17-18	HORIZONTAL ALIGNMENT LAYOUT AND CONTROL
19	SUPERELEVATION TRANSITION TABLES
20-24	REMOVALS/RELOCATIONS PLANS
25-30	PLAN AND PROFILE - HAMILTON ROAD
31-33	PLAN AND PROFILE - MAIN STREET
34	OUTFALL STORM SEWER PLAN AND PROFILE
35-52	STAGE CONSTRUCTION AND MAINTENANCE OF TRAFFIC PLANS
53	STORM WATER POLLUTION PREVENTION PLAN
54-55	PAVEMENT JOINT PLANS
56-57	INTERSECTION DETAILS
58-63	PAVEMENT MARKING PLANS
64-66	PAVEMENT MARKING DETAILS
67-72	WATER MAIN PLANS
73-74	WATER MAIN DETAILS
75-78	SANITARY SEWER PLANS
79-80	SANITARY DETAILS
81	TREE PLANTING PLAN
82	TEMPORARY TRAFFIC SIGNAL PLANS - HAMILTON ROAD/ MAIN STREET
83-87	TRAFFIC SIGNAL PLANS - HAMILTON ROAD/ MAIN STREET
88-92	MISCELLANEOUS DETAILS
93-103	CROSS SECTIONS - HAMILTON ROAD
104-109	CROSS SECTIONS - MAIN STREET

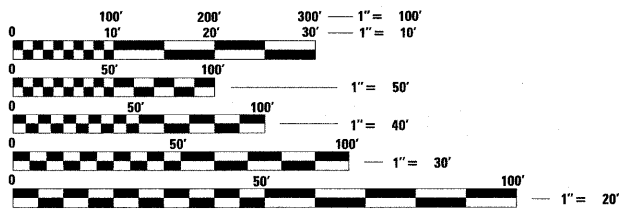
STATE OF ILLINOIS
DEPARTMENT OF TRANSPORTATION
DIVISION OF HIGHWAYS
PLANS FOR PROPOSED
STREET IMPROVEMENTS
SURFACE TRANSPORTATION URBAN PROGRAM
CITY OF BLOOMINGTON, ILLINOIS
McLEAN COUNTY
SECTION NO. 93-00295-03-PV PROJECT NO. ARA-M-5227(46)
JOB NO. C-95-337-05
HAMILTON ROAD-F.A.U. RTE. 6371
U.S. ROUTE 51 (MAIN ST.)-F.A.P. RTE. 730

SCALES

PLAN	1 INCH = 20 FEET
PROFILE HORIZ.	1 INCH = 20 FEET
PROFILE VERT.	1 INCH = 5 FEET
CROSS SECTIONS HORIZ.	1 INCH = 10 FEET
CROSS SECTIONS VERT.	1 INCH = 5 FEET



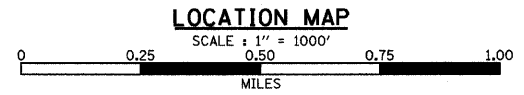
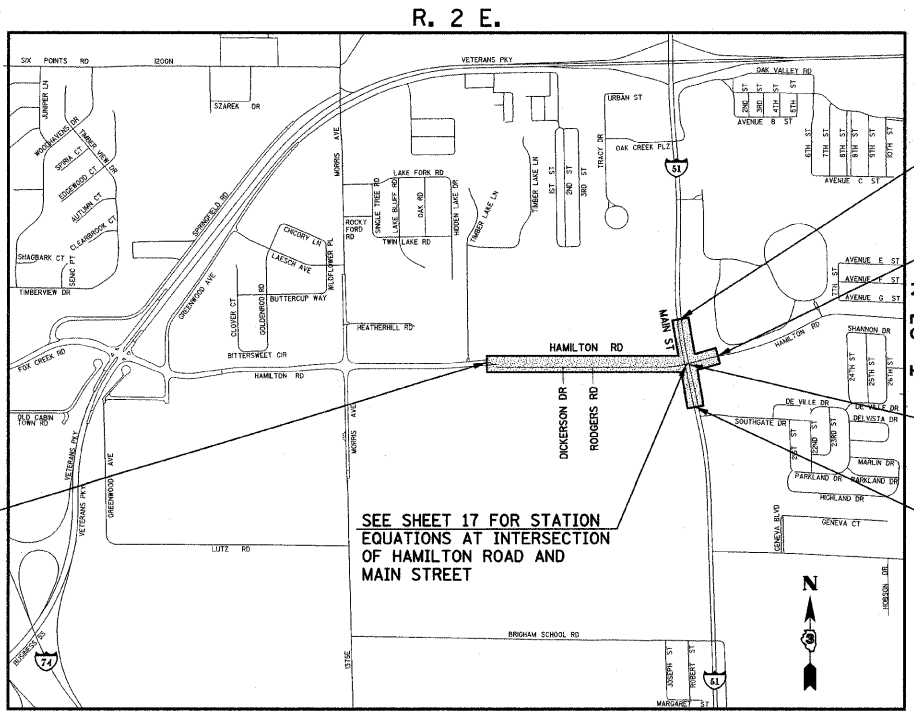
ILLINOIS HIGHWAY STANDARD DRAWINGS
(SEE SHEET NO. 3)



FULL SIZE PLANS HAVE BEEN PREPARED USING STANDARD ENGINEERING SCALES. REDUCED SIZED PLANS WILL NOT CONFORM TO STANDARD SCALES. IN MAKING MEASUREMENTS ON REDUCED PLANS, THE ABOVE SCALES MAY BE USED.

J.U.L.I.E.
JOINT UTILITY LOCATION INFORMATION FOR EXCAVATION
1-800-892-0123

CONTRACT NO. 91351



TOTAL LENGTH OF HAMILTON ROAD IMPROVEMENT	= 2,275 FEET = 0.43 MILES
TOTAL LENGTH OF U.S. ROUTE 51 (MAIN ST.) IMPROVEMENT	= 952 FEET = 0.18 MILES
TOTAL LENGTH OF IMPROVEMENTS	= 3,227 FEET = 0.61 MILES

BEGIN IMPROVEMENTS
MAIN STREET
STA. 294+16.00

END IMPROVEMENTS
HAMILTON ROAD
STA. 501+57.00

HAMILTON ROAD
PAVING OMISSION
STA. 262+55.04 TO
STA. 500+47.01

END IMPROVEMENTS
MAIN STREET
STA. 303+68.00

DESIGN DESIGNATION
HAMILTON ROAD
1986 (28) MINOR ARTERIAL 1.20 (PCC 20)
MAIN STREET
2765 (28) COLLECTOR 6.01 (PCC 20)

FOR STREET FUNCTIONAL CLASSIFICATIONS AND AVERAGE DAILY TRAFFIC VOLUMES SEE TYPICAL SECTION SHEETS.

J. P. Dietz
PROFESSIONAL ENGINEER
CLARK DIETZ, INC.
DATE: 23 JUN 09
LICENSE EXPIRES 11-30-09



CITY OF BLOOMINGTON

APPROVED *June 29* 20 09
Russell Walker
DIRECTOR OF ENGINEERING

PASSED *7/20* 20 09
D. H. J.
DISTRICT FIVE ENGINEER OF
LOCAL ROADS & STREETS

Releasing For
Bid Based on
Limited Review *07/20* 20 09
Joseph C. Lewis
DEPUTY DIRECTOR OF HIGHWAYS,
REGION THREE ENGINEER
STATE OF ILLINOIS
DEPARTMENT OF TRANSPORTATION

**PRINTED BY THE AUTHORITY
OF THE STATE OF ILLINOIS**

DESIGN FIRM REGISTRATION
No. 184-000450
1817 SOUTH NEIL STREET
SUITE 100
CHAMPAIGN, IL 61820
PHONE : 217.373.8900
FAX : 217.373.8923

P:\B11094\Plans\sheet\01-cover.dgn
6/23/2009 2:26:26 PM