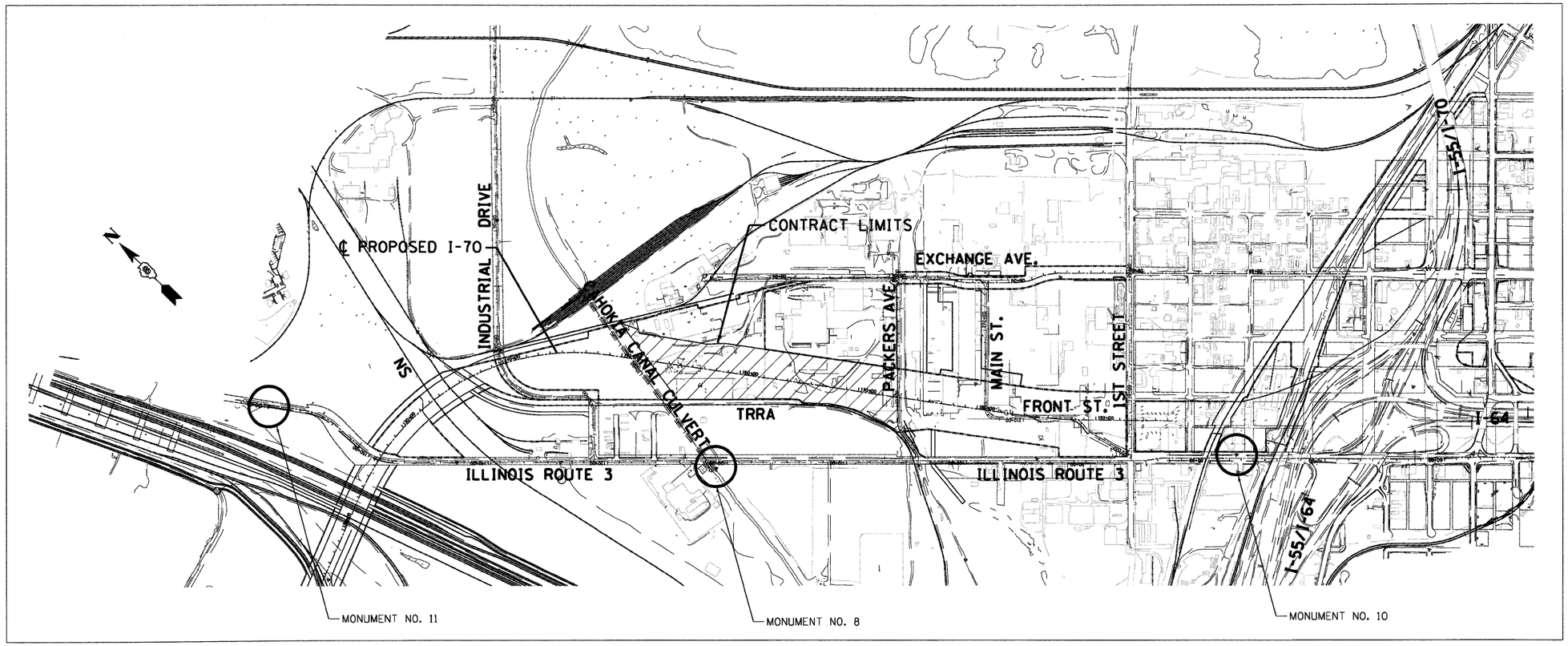

MONUMENT NO. 11

MRB (U.S. FOOT)
(PROJECT COORDINATE)
N = 14,048,411.5720
E = 2,449,306.9042
ELEV. = 414.02

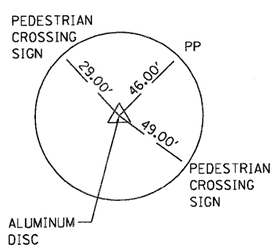

DESCRIPTION:
SET IN THE BACK OF A 4.5' CONCRETE WALK (END OF WALK), LOCATED ON THE WEST SIDE OF ILLINOIS ROUTE 3 APPROXIMATELY 0.3 MILES SOUTH OF CANAL STREET. (BROOKLYN)

MONUMENT NO. 8

MRB (U.S. FOOT)
(PROJECT COORDINATE)
N = 14,045,393.2950
E = 2,451,580.4763
ELEV. = 401.95

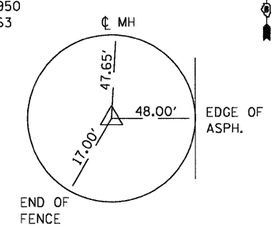

DESCRIPTION:
SET IN THE SOUTH END OF A HEADWALL TO A BOX CULVERT UNDER ILLINOIS ROUTE 3, 0.7 MILES SOUTH OF CANAL STREET, 0.1 MILES SOUTH OF INDUSTRIAL DRIVE AND NORTH OF SINGLE RAILROAD TRACK.

MONUMENT NO. 10

MRB (U.S. FOOT)
(PROJECT COORDINATE)
N = 14,042,385.4974
E = 2,454,724.8844
ELEV. = 420.78

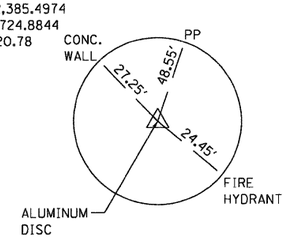

DESCRIPTION:
SET IN THE CONCRETE MEDIAN ON THE EAST SIDE OF ROUTE 3 (ST. CLAIR AVE.) BETWEEN TWO RAILROAD BRIDGES. APPROXIMATELY 0.1 MILE SOUTH OF 1ST STREET (IN FRONT OF 301 ST. CLAIR AVE. WAREHOUSE & STORE FIXTURE CO.)

..\DBCONN-99-MOTF11.DGN,..\DBCONN-2B-BORDER1.DGN,..\DBCONN-99-ALIGNMEN12.DGN,..\DBCONN-2A-SHT-ALIGNTIEBM3.DGN
8/05/2009, 17:39:20 BONDHUJO F:\DOC2009\20868-201\COMMON\SHEETMGMNT\TEMPSHEET\PROC\DBCONN-2B-SHT-ALIGNTIEBM3.DGN

FILE NAME = $FILEL$	USER NAME = $USER$	DESIGNED - JB	REVISED -	STATE OF ILLINOIS DEPARTMENT OF TRANSPORTATION	ALIGNMENTS, TIES & BENCHMARKS 3	F.A.P. RTE.	SECTION	COUNTY	TOTAL SHEETS	SHEET NO.
		DRAWN - JB	REVISED -			998	82-1DM-1	ST. CLAIR	25	8
	PLOT SCALE = $SCALE$	CHECKED - ACL	REVISED -	I-70 CONNECTION				CONTRACT NO. 76C68		
TENG & ASSOCIATES, INC. ENGINEERS/ARCHITECTS/PLANNERS CHICAGO, ILLINOIS	PLOT DATE = $DATE$	DATE - 08/07/09	REVISED -		SCALE: 1"=500' SHEET NO. OF SHEETS STA. TO STA.	FED. ROAD DIST. NO.	ILLINOIS	FED. AID PROJECT		