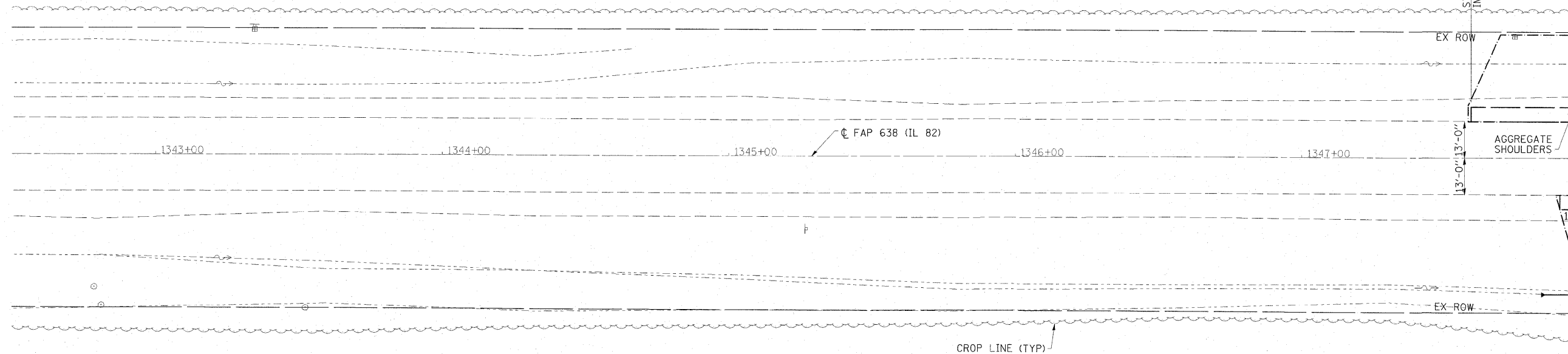
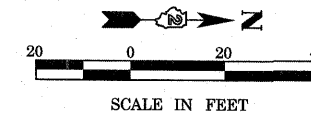


SECTION 33, T18N, R3E, 4TH PM

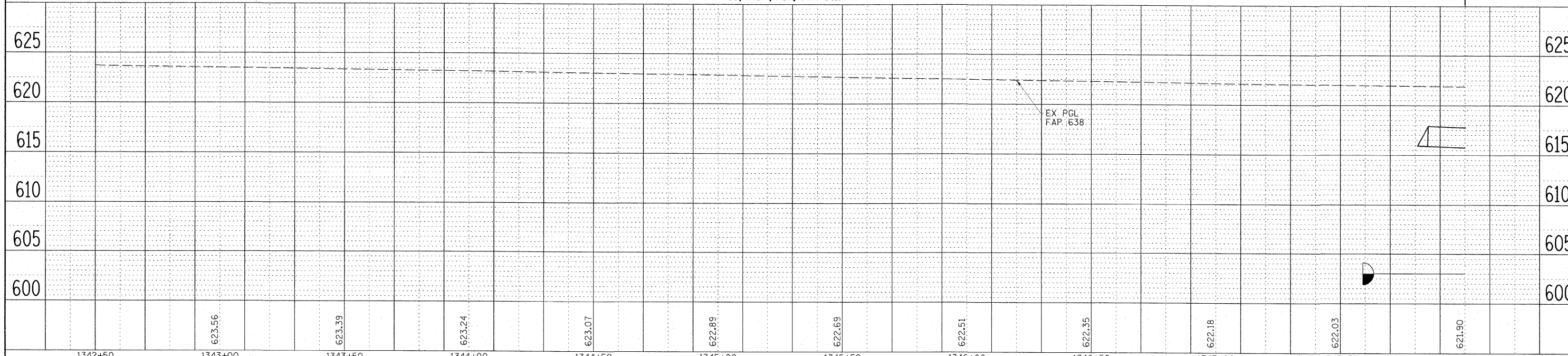


MATCH LINE STA 1348+00
SEE SHT. 9 FOR CONT.

LEGEND

--- CONSTRUCTION LIMITS

SECTION 33, T18N, R3E, 4TH PM



FILE NAME = D264A24-shft-plnprf01.dgn	USER NAME = HAS	DESIGNED - JMS	REVISED -	STATE OF ILLINOIS DEPARTMENT OF TRANSPORTATION				FAP RTE 638 (IL 82) PLAN AND PROFILE STA 1342+50 TO STA 1348+00				F.A.P. RTE. 638	SECTION 129BR	COUNTY HENRY	TOTAL SHEETS 42	SHEET NO. 9
SCALE: (HORIZ) 1"=20' (VERT) 1"=5'	PLOT SCALE = 20.0000" / IN.	CHECKED - ELH	REVISED -					SCALE: 1"=20'-0"				SHEET NO. 1 OF 4 SHEETS	STA. 1342+50 TO STA. 1348+00	CONTRACT NO. 64A04		
	PLOT DATE = 7/28/2009 2:55:38 PM	DATE - 07/17/09	REVISED -					FED. ROAD DIST. NO.				ILLINOIS FED. AID PROJECT				

DATE	BY
DATE	BY

DATE	BY
DATE	BY