CONTRACT NO. 89307
PROJECT NO. TE-D4(085)

F.A. RTE.	SECTION	COUNTY	TOTAL SHEETS	SHEET NO.
----	00-P4002-03-BT	PEORIA	53	29
STA. 100+36.27		TO STA. 179+51.94		
FED. ROAD DIST. NO. _	ILLINOIS	FED. AID PROJECT		

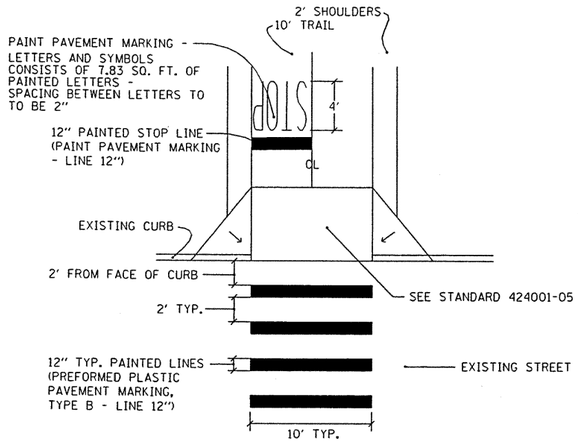

7 CROSSWALK /TRAIL STRIPING
NOT TO SCALE

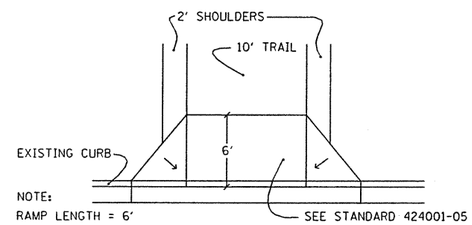

NOTE:
RAMP LENGTH = 6'
SIDES TO FLARE 10% MAX SLOPE.
FLARE CONSTRUCTION INCIDENTAL TO INSTALLATION OF CURB RAMP.

8 CURB RAMP DETAIL
NOT TO SCALE

(PAID FOR AS PORTLAND CEMENT CONCRETE SIDEWALK 4 INCH)

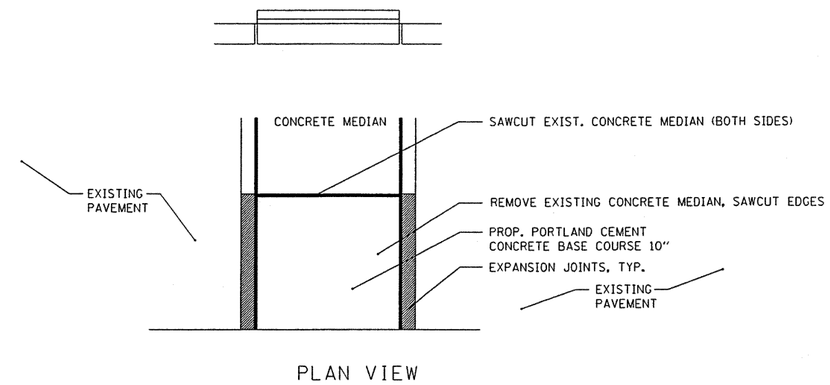

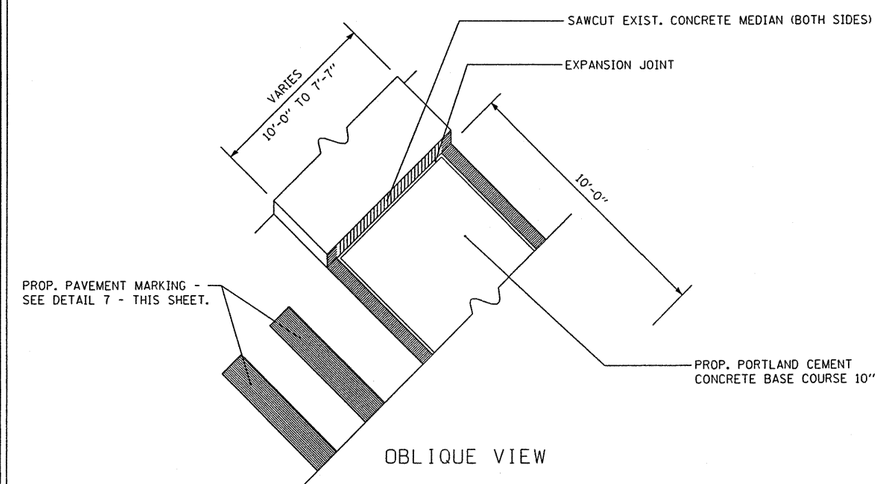

10 CONCRETE MEDIAN CUT DETAIL (GILES LANE)
NOT TO SCALE



* NOTE: REFERENCE NUMBERS TAKEN FROM MANUAL ON UNIFORM TRAFFIC CONTROL DEVICES FOR STREETS AND HIGHWAYS, 2009.

INSTALL STANDARD SIZES AS SHOWN, ON TYPICAL POST. - IDOT HIGHWAY STANDARDS 720001-01 & 720006-02.

9 MUTCD SIGN PANEL REFERENCES
NOT TO SCALE

MAURER ▲ STUTZ, INC.
ENGINEERS SURVEYORS

REVISIONS	
NAME	DATE

ILLINOIS DEPARTMENT OF TRANSPORTATION

MISCELLANEOUS DETAILS
ROCK ISLAND/PIMITEOUI BIKE TRAIL
SECTION 00-P4002-03-BT
PEORIA COUNTY

SCALE: VERT. HORIZ.
DATE
DRAWN BY
CHECKED BY