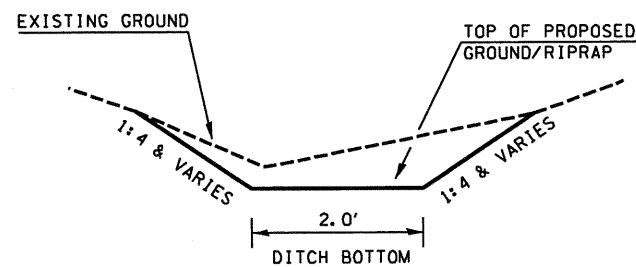
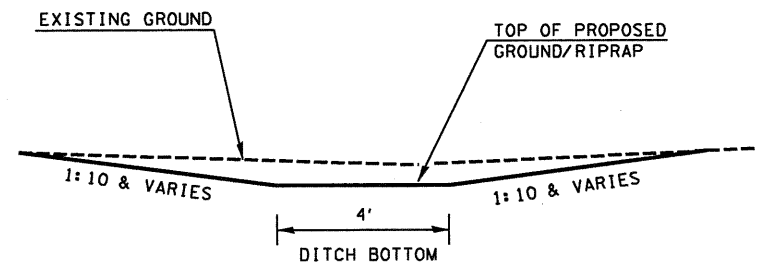


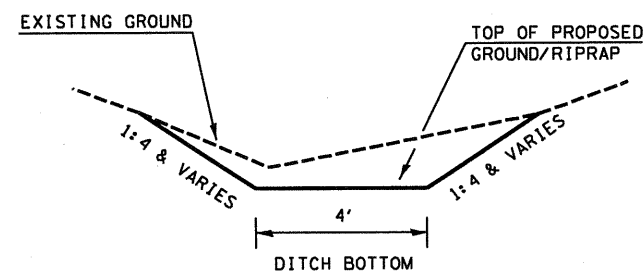
101+12 DOWNSTREAM DITCH



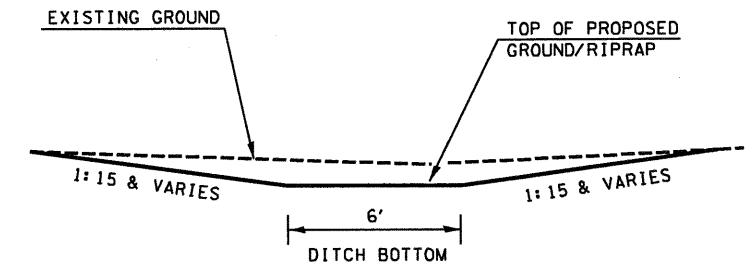
**214+41.35 DOWNSTREAM WATERWAY,
217+16.61 DOWNSTREAM WATERWAY**



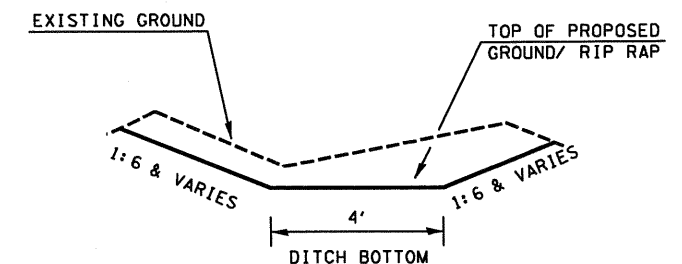
**110+34.04 OUTLET, 149+87.07 OUTLET
126+95.13 OUTLET, 144+44.94 OUTLET, 206+73.11 OUTLET**



**24+34 DOWNSTREAM WATERWAY,
146+89.11 DOWNSTREAM WATERWAY,
153+44 DOWNSTREAM WATERWAY,
156+04.40 DOWNSTREAM WATERWAY,
162+39.59 DOWNSTREAM WATERWAY,
186+71.90 DOWNSTREAM WATERWAY**



**41+00 DOWNSTREAM WATERWAY,
158+38.31 OUTLET,
200+71 DOWNSTREAM WATERWAY**



FILE NAME = miscellaneous.sheet.dgn	USER NAME = russellm	DESIGNED - KJH	REVISED -	STATE OF ILLINOIS DEPARTMENT OF TRANSPORTATION	WATERWAY TYPICAL SECTIONS				F.A.P. RTE.	SECTION	COUNTY	TOTAL SHEETS	SHEET NO.
		DRAWN - JGJ	REVISED -						317	15W-2,RS-3,16W-3,RS-5	FULTON	171	91
	PLOT SCALE = 100.0000' / IN.	CHECKED - KJH	REVISED -						CONTRACT NO. 88098				
	PLOT DATE = 8/10/2010	DATE -	REVISED -		FED. ROAD DIST. NO. ILLINOIS FED. AID PROJECT								
					SCALE:	SHEET NO. 1 OF 1 SHEETS	STA.	TO STA.					