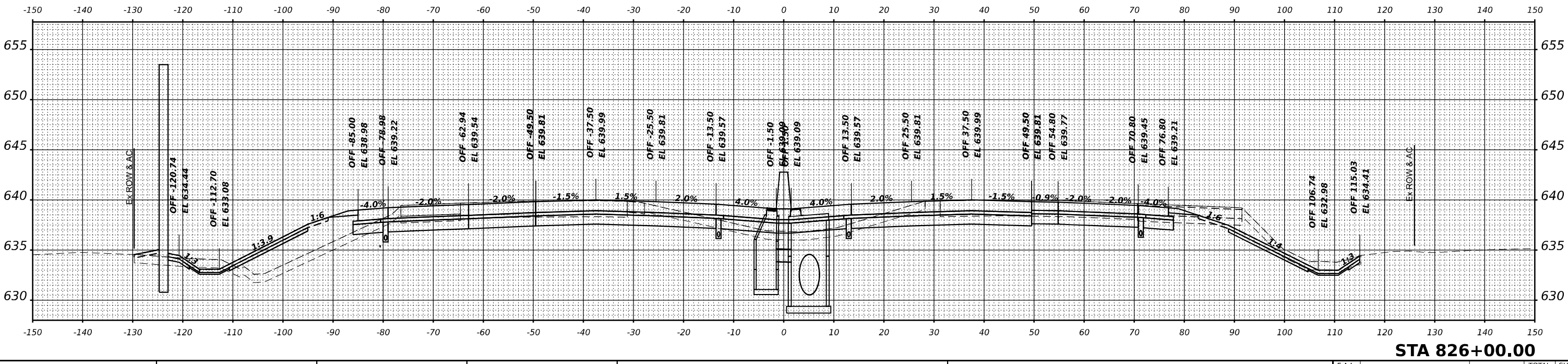
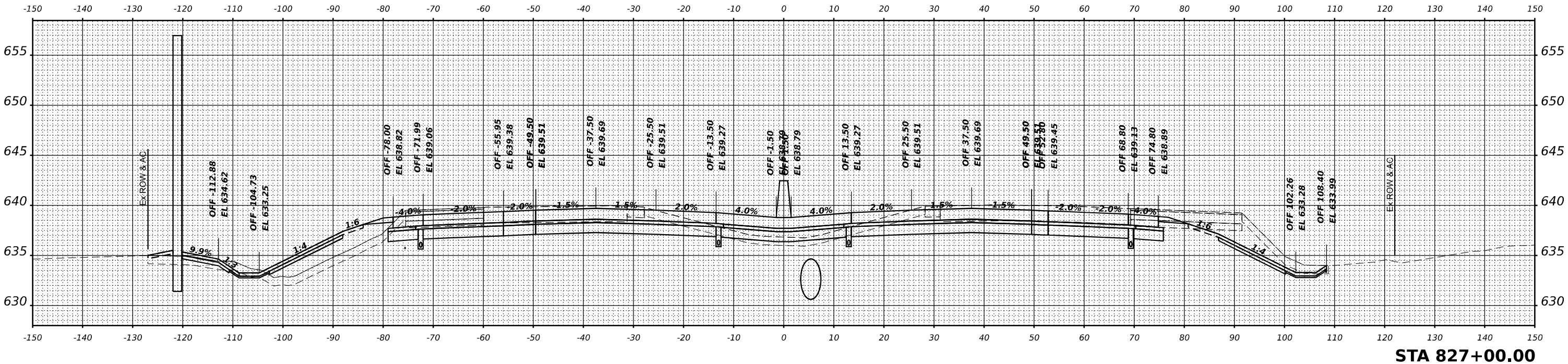


FINAL SURVEY	SURVEYED	DATE
NOTE BOOK	PLOTTED	
NO.	TEMPLATE	
	AREAS CHECKED	



ORIGINAL SURVEY	SURVEYED	DATE
NOTE BOOK	PLOTTED	
NO.	TEMPLATE	
	AREAS CHECKED	

MODEL: PR 140 - B 826+00.00 (SHEET)
 FILE NAME: C:\TRANSPORT\LOCAL\TRANS\SYSTEMS\FAI\80\21\STRUCTURE 8\21-ASST-140.DGN



USER NAME	= AVILAC
DESIGNED	- CMA
DRAWN	- CMA
PLLOT SCALE	= 0.16666667 "/math>IN.
PLLOT DATE	= 7/27/2023

REVISD	-
REVISD	-
REVISD	-
REVISD	-

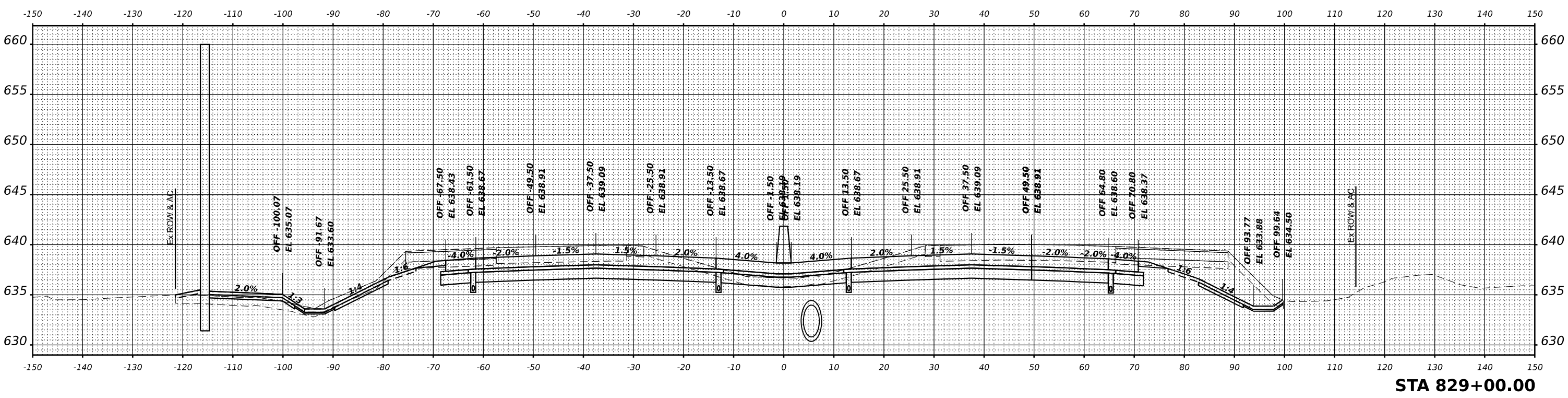
**STATE OF ILLINOIS
 DEPARTMENT OF TRANSPORTATION**

SCALE:	1"=10'	
SHEET	OF SHEETS	STA.

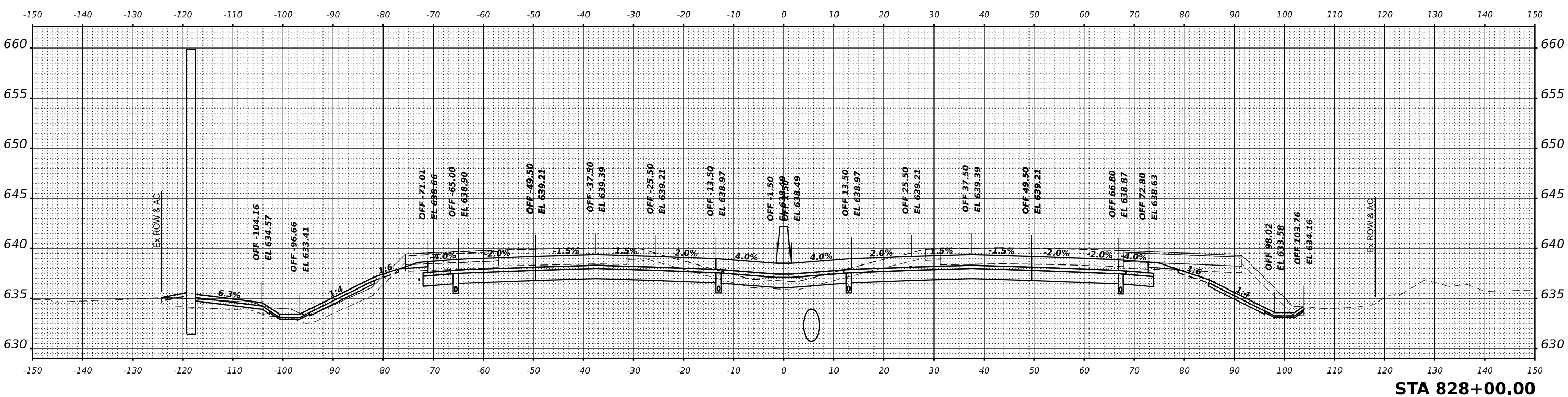
I-80 CROSS SECTIONS		
F.A.I. RTE.	SECTION	COUNTY
80	FAI 80 21 STRUCTURE 8	WILL

TOTAL SHEETS	SHEET NO.
899	801
CONTRACT NO. 62R29	
ILLINOIS FED. AID PROJECT	

FINAL SURVEY	SURVEYED	DATE
NOTE BOOK	PLOTTED	BY
NO.	TEMPLATE	
	AREAS CHECKED	



ORIGINAL SURVEY	SURVEYED	DATE
NOTE BOOK	PLOTTED	BY
NO.	TEMPLATE	
	AREAS CHECKED	



MODEL: PR 140 - B 828+00.00 (SHEET)
 FILE NAME: C:\TRANSPORT\LOCAL\TRANS\SYSTEMS\PR140\828+00.00\PR140-828+00.00.dgn



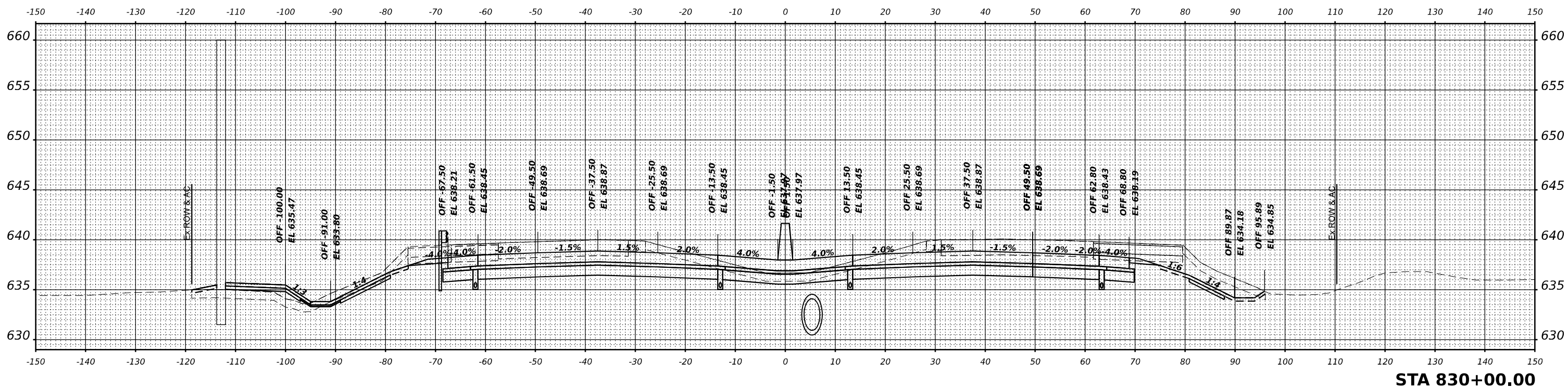
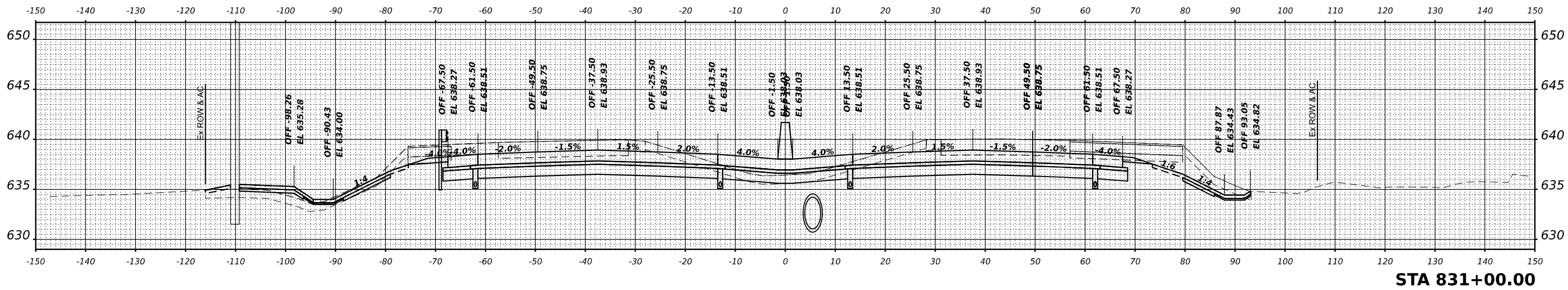
USER NAME = AVILAC	DESIGNED - CMA	REVISED -
PLOT SCALE = 0.16666667' / IN.	DRAWN - CMA	REVISED -
PLOT DATE = 7/27/2023	CHECKED - BRH	REVISED -
	DATE - 6/29/2023	REVISED -

STATE OF ILLINOIS
 DEPARTMENT OF TRANSPORTATION

I-80
 CROSS SECTIONS
 SCALE: 1"=10'
 SHEET OF SHEETS STA.

F.A.I. RTE.	SECTION	COUNTY	TOTAL SHEETS	SHEET NO.
80	FAI 80 21 STRUCTURE 8	WILL	899	802
CONTRACT NO. 62R29				
ILLINOIS FED. AID PROJECT				

FINAL SURVEY NO.	SURVEYED PLOTTED TEMPLATE AREAS CHECKED	BY	DATE



MODEL: PR 140 - B B30+00.00 (SHEET)
 FILE NAME: C:\TRANSPORT\SYSTEMS\PR140\B30+00.00\PR140-B30.DGN



USER NAME = SUIC	DESIGNED - CMA	REVISED -
PLOT SCALE = 0.16666667" / IN.	DRAWN - CMA	REVISED -
PLOT DATE = 6/27/2023	CHECKED - BRH	REVISED -
	DATE - 6/29/2023	REVISED -

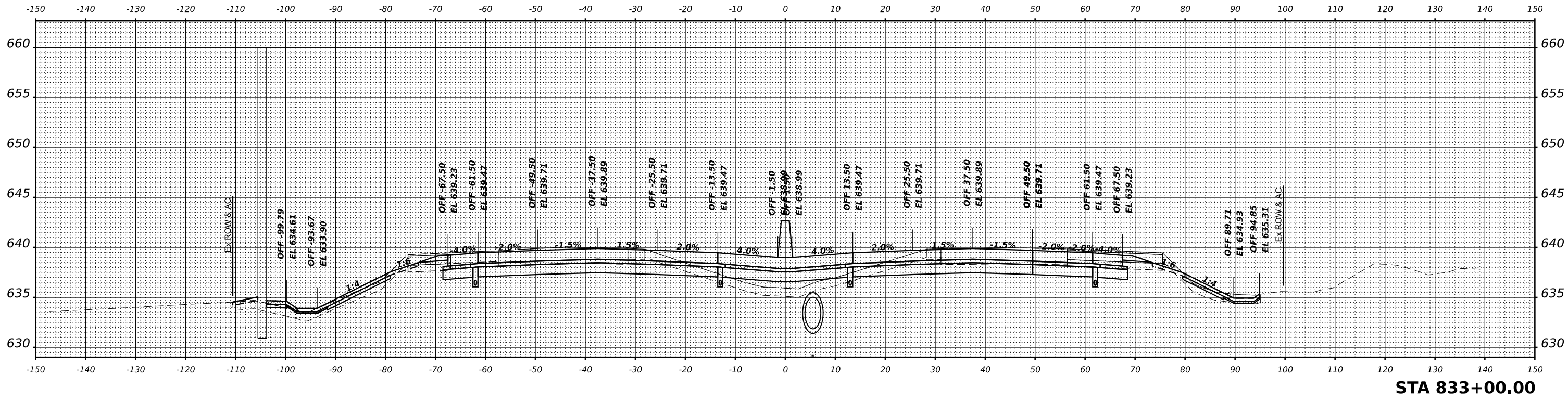
STATE OF ILLINOIS
 DEPARTMENT OF TRANSPORTATION

I-80
 CROSS SECTIONS

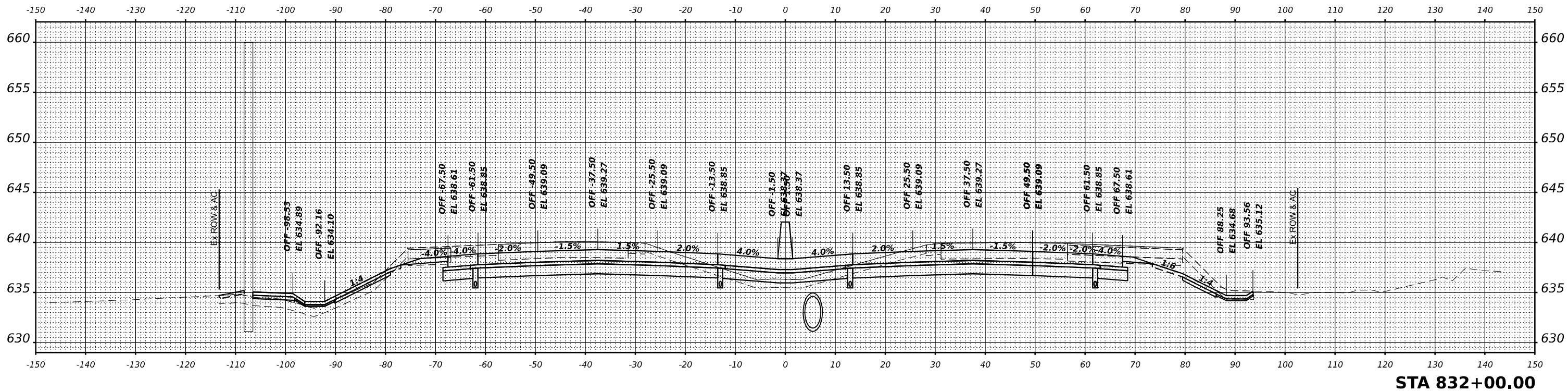
SCALE: 1"=10' SHEET OF SHEETS STA.

F.A.I. RTE.	SECTION	COUNTY	TOTAL SHEETS	SHEET NO.
80	FAI 80 21 STRUCTURE 8	WILL	883	803
CONTRACT NO. 62R29				
ILLINOIS FED. AID PROJECT				

FINAL SURVEY	SURVEYED	DATE
NOTE BOOK	PLOTTED	BY
NO.	TEMPLATE	
	AREAS CHECKED	



ORIGINAL SURVEY	SURVEYED	DATE
NOTE BOOK	PLOTTED	BY
NO.	TEMPLATE	
	AREAS CHECKED	



MODEL: PR I-80 - B 832+00.00 (SHEET)
 FILE NAME: C:\TRANSPORT\LOCAL\TRANS\SYSTEMS\FAI\80\21\STRUCT\832\SSHT-81-37.DGN



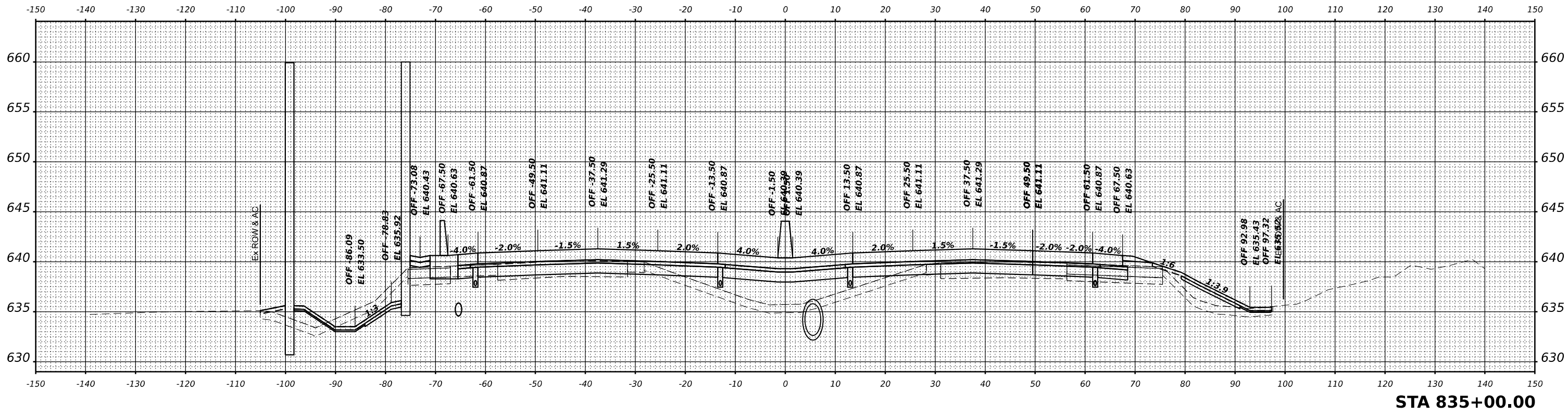
USER NAME =	SUIC	DESIGNED -	CMA	REVISED -	
		DRAWN -	CMA	REVISED -	
PLOT SCALE =	0.16666667" / IN.	CHECKED -	BRH	REVISED -	
PLOT DATE =	6/27/2023	DATE -	6/29/2023	REVISED -	

STATE OF ILLINOIS
 DEPARTMENT OF TRANSPORTATION

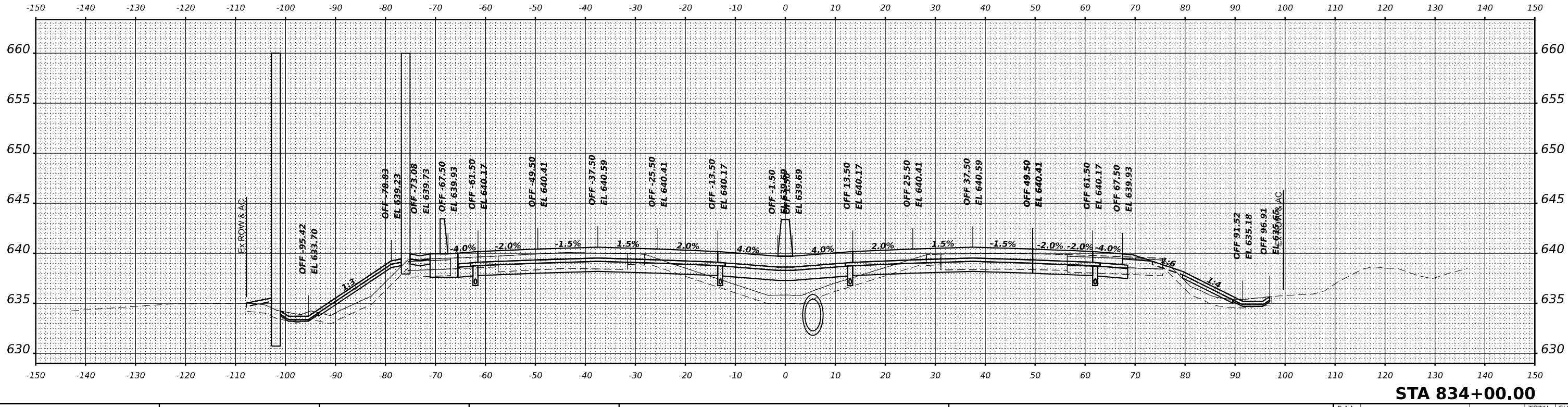
I-80	
CROSS SECTIONS	
SCALE: 1"=10'	SHEET OF SHEETS STA.

F.A.I. RTE.	SECTION	COUNTY	TOTAL SHEETS	SHEET NO.
80	FAI 80 21 STRUCTURE 8	WILL	883	804
CONTRACT NO. 62R29				
ILLINOIS FED. AID PROJECT				

FINAL SURVEY	SURVEYED	DATE
NOTE BOOK	PLOTTED	BY
NO.	TEMPLATE	
	AREAS CHECKED	



ORIGINAL SURVEY	SURVEYED	DATE
NOTE BOOK	PLOTTED	BY
NO.	TEMPLATE	
	AREAS CHECKED	



MODEL: PR 1-80 - B 834+00.00 (SHEET)
 FILE NAME: C:\TRANSPORT\LOCAL\TRANS\SYSTEMS\FAI\80\21\STRUCTURE\8\802R29\SSHT\81-80.DGN



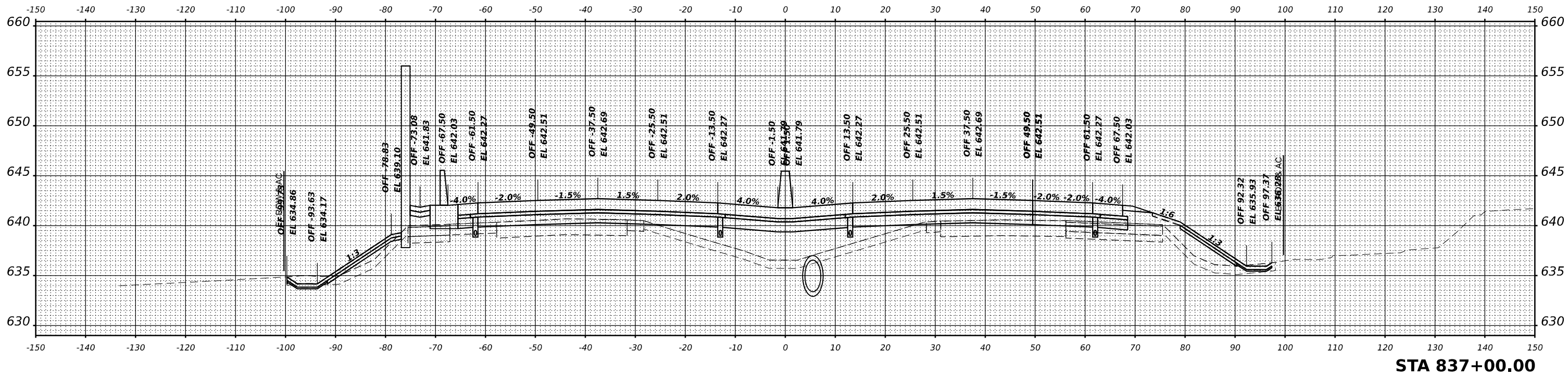
USER NAME = AVILAC	DESIGNED - CMA	REVISED -
PLOT SCALE = 0.16666667' / IN.	DRAWN - CMA	REVISED -
PLOT DATE = 7/27/2023	CHECKED - BRH	REVISED -
	DATE - 6/29/2023	REVISED -

**STATE OF ILLINOIS
DEPARTMENT OF TRANSPORTATION**

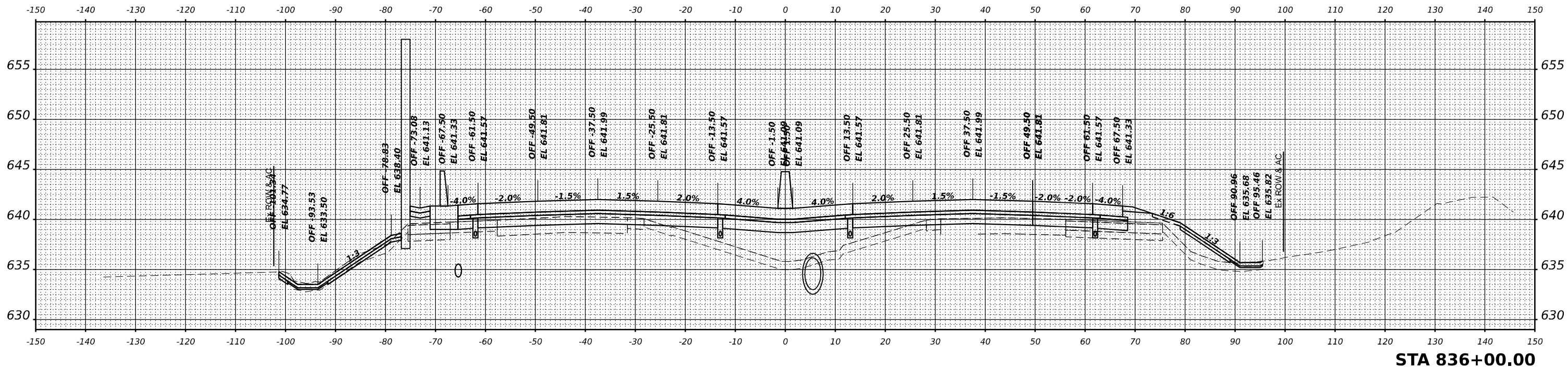
I-80 CROSS SECTIONS	
SCALE: 1"=10'	SHEET OF SHEETS STA.

F.A.I. RTE.	SECTION	COUNTY	TOTAL SHEETS	SHEET NO.
80	FAI 80 21 STRUCTURE 8	WILL	899	805
CONTRACT NO. 62R29				
ILLINOIS FED. AID PROJECT				

FINAL SURVEY	SURVEYED	BY	DATE
NOTE BOOK	PLOTTED		
NO.	TEMPLATE		
	AREAS CHECKED		



ORIGINAL SURVEY	SURVEYED	BY	DATE
NOTE BOOK	PLOTTED		
NO.	TEMPLATE		
	AREAS CHECKED		



MODEL: PR 140 - B 816+00.00 (SHEET)
 FILE NAME: C:\TRANSPORT\LOCAL\TRANS\SYSTEMS\FAI\80\21\STRUCT\8\CROSS\STA-836.DGN



USER NAME = SUIC	DESIGNED - CMA	REVISED -
	DRAWN - CMA	REVISED -
PLOT SCALE = 0.16666667 "/>		

CHECKED - BRH	REVISED -
DATE - 6/29/2023	REVISED -

STATE OF ILLINOIS
 DEPARTMENT OF TRANSPORTATION

I-80
 CROSS SECTIONS

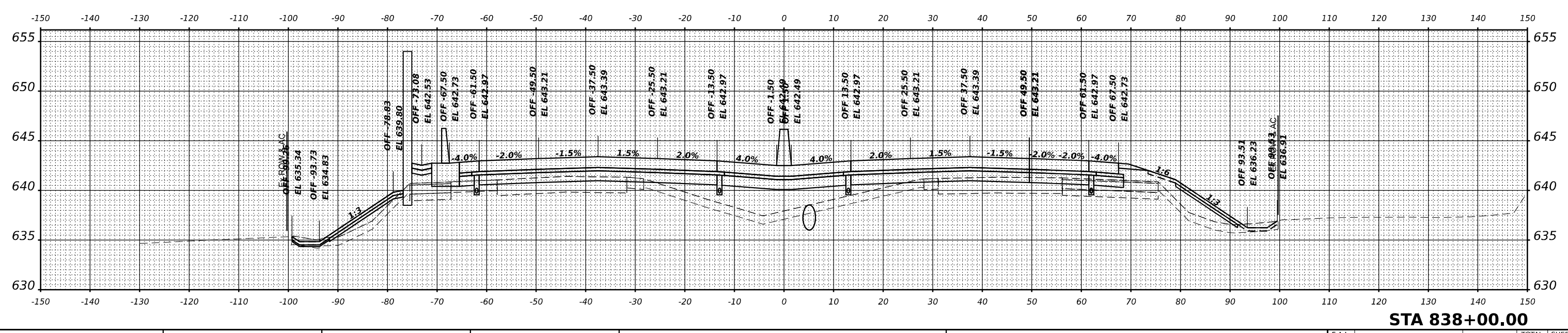
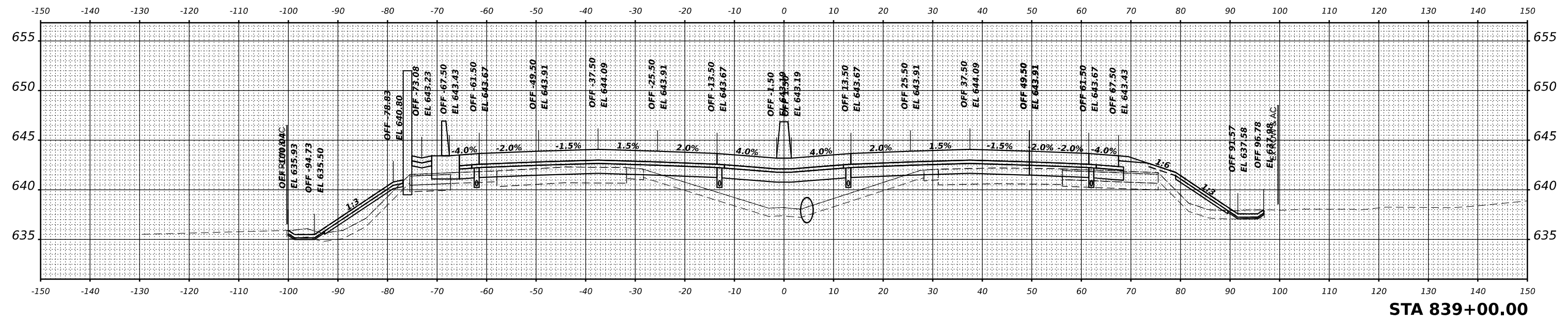
SCALE: 1"=10' SHEET OF SHEETS STA.

F.A.I. RTE. 80	SECTION FAI 80 21 STRUCTURE 8	COUNTY WILL	TOTAL SHEETS 883	SHEET NO. 806
CONTRACT NO. 62R29				
ILLINOIS FED. AID PROJECT				

FINAL SURVEY NO.	SURVEYED	DATE
NOTE BOOK	PLOTTED	
AREAS CHECKED	TEMPLATE	
	AREAS	
	CHECKED	

ORIGINAL SURVEY NO.	SURVEYED	DATE
NOTE BOOK	PLOTTED	
AREAS CHECKED	TEMPLATE	
	AREAS	
	CHECKED	

MODEL: PR 140 - B B18+00.00 (SHEET)
 FILE NAME: C:\TRANSPORT\LOCAL\TRANS\SYSTEMS\PR140\B18+00.00\PR140-DGN



USER NAME = SUIC	DESIGNED - CMA	REVISED -
PLOT SCALE = 0.16666667 "/>	DRAWN - CMA	REVISED -
PLOT DATE = 6/27/2023	CHECKED - BRH	REVISED -
	DATE - 6/29/2023	REVISED -

**STATE OF ILLINOIS
 DEPARTMENT OF TRANSPORTATION**

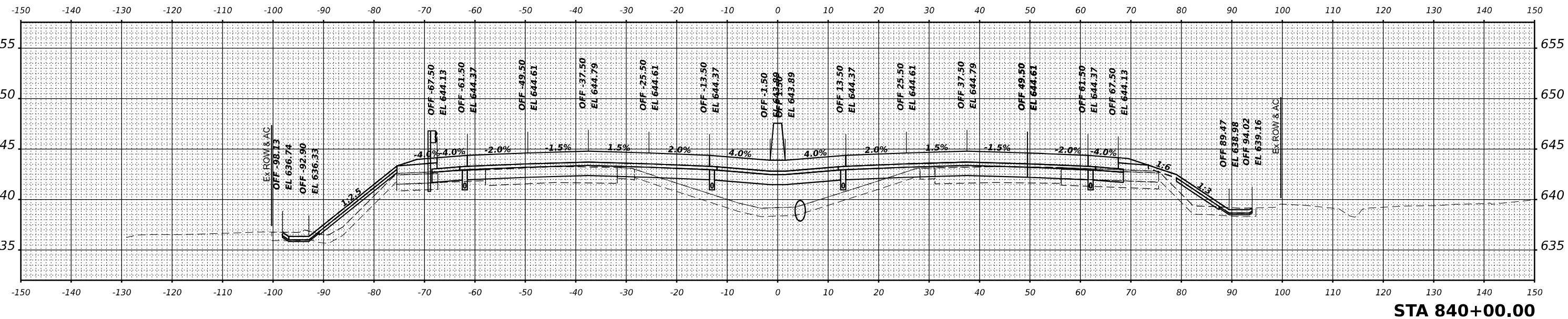
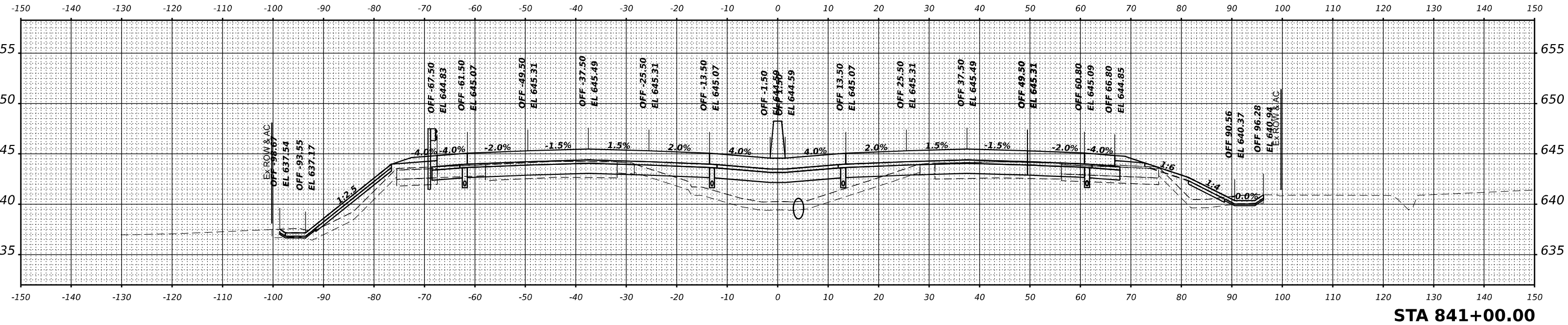
**I-80
 CROSS SECTIONS**
 SCALE: 1"=10'
 SHEET OF SHEETS STA.

F.A.I. RTE.	SECTION	COUNTY	TOTAL SHEETS	SHEET NO.
80	FAI 80 21 STRUCTURE 8	WILL	883	807
CONTRACT NO. 62R29				
ILLINOIS FED. AID PROJECT				

FINAL SURVEY	SURVEYED	BY	DATE
NOTE BOOK	PLOTTED		
NO.	TEMPLATE		
	AREAS CHECKED		

ORIGINAL SURVEY	SURVEYED	BY	DATE
NOTE BOOK	PLOTTED		
NO.	TEMPLATE		
	AREAS CHECKED		

MODEL: PR I-80 - B 840+00.00 (SHEET)
 FILE NAME: C:\TRANSPORT\LOCAL\TRANS\SYSTEMS\FAI\80\21\STRUCTURE 8\SSHT-FAI-1.DGN



USER NAME = SUIC	DESIGNED - CMA	REVISED -
PLOT SCALE = 0.16666667' / IN.	DRAWN - CMA	REVISED -
PLOT DATE = 6/27/2023	CHECKED - BRH	REVISED -
	DATE - 6/29/2023	REVISED -

**STATE OF ILLINOIS
 DEPARTMENT OF TRANSPORTATION**

**I-80
 CROSS SECTIONS**

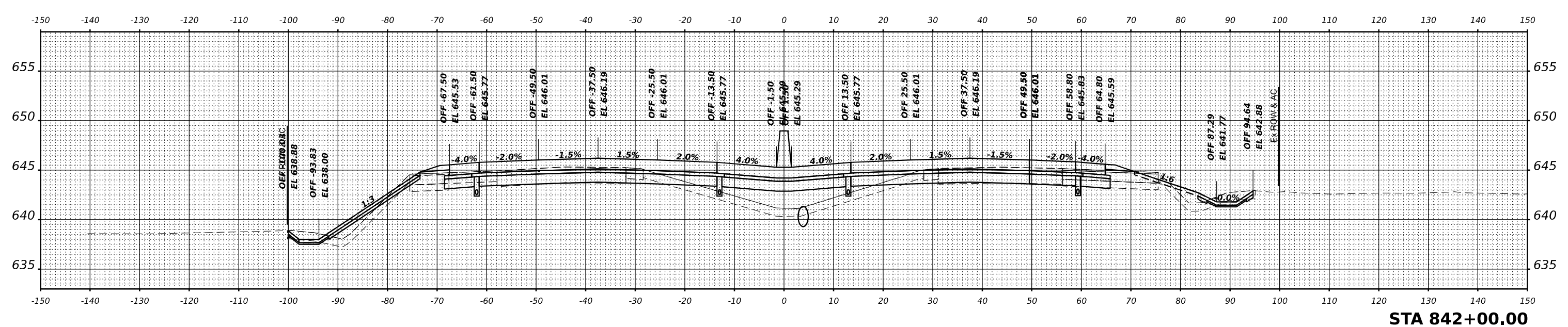
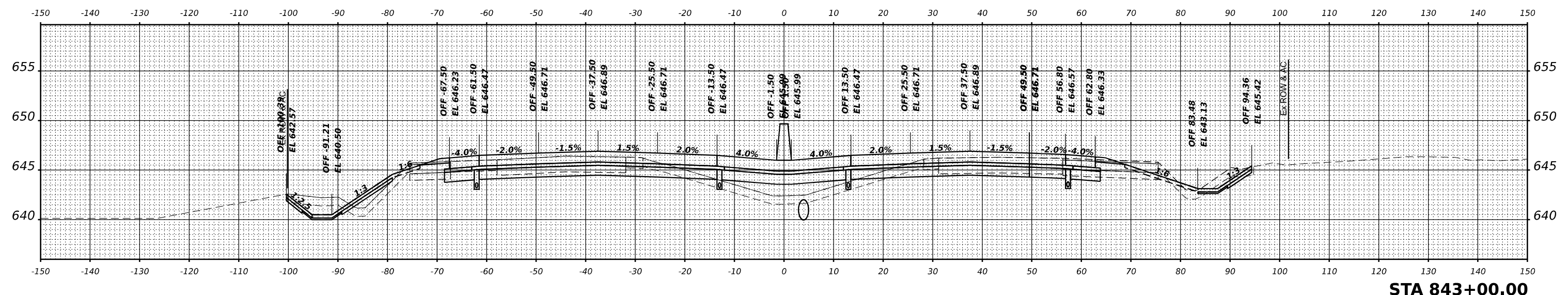
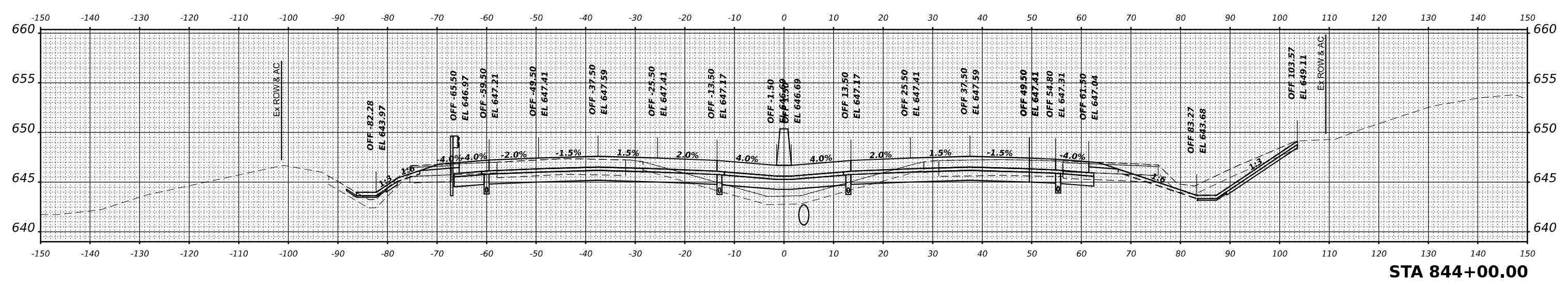
SCALE: 1" = 10' SHEET OF SHEETS STA.

F.A.I. RTE.	SECTION	COUNTY	TOTAL SHEETS	SHEET NO.
80	FAI 80 21 STRUCTURE 8	WILL	883	808
CONTRACT NO. 62R29				
ILLINOIS FED. AID PROJECT				

DATE	
BY	
SURVEYED	
PLOTTED	
TEMPLATE	
AREAS	
AREAS CHECKED	
NO.	

DATE	
BY	
SURVEYED	
PLOTTED	
TEMPLATE	
AREAS	
AREAS CHECKED	
NO.	

MODEL: PR 140 - B 842+00.00 (SHEET)
 FILE NAME: C:\TRANSPORT\LOCAL\TRANS\SYSTEMS\FAI\80\21\STRUCTURE 8\I-80-21-842.DGN



USER NAME = SUIC	DESIGNED - CMA	REVISED -
PLOT SCALE = 0.16666667"/IN.	DRAWN - CMA	REVISED -
PLOT DATE = 6/27/2023	CHECKED - BRH	REVISED -
	DATE - 6/29/2023	REVISED -

**STATE OF ILLINOIS
DEPARTMENT OF TRANSPORTATION**

**I-80
CROSS SECTIONS**

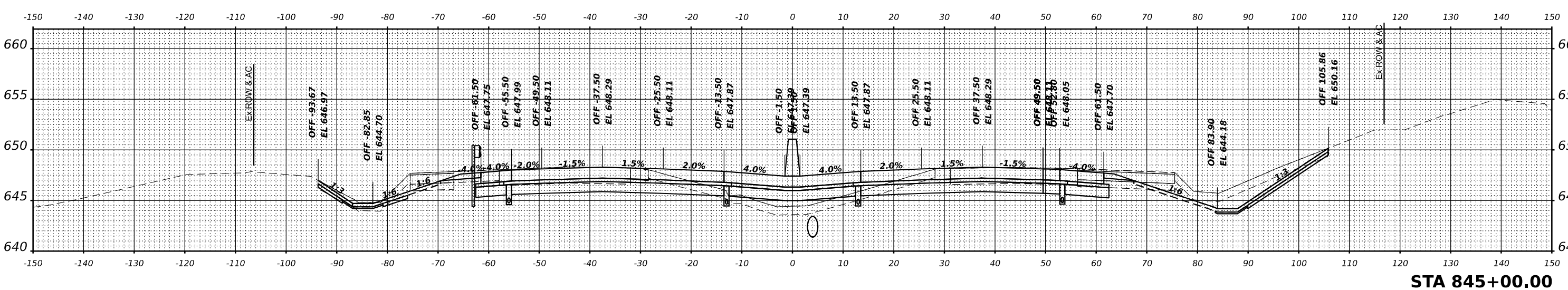
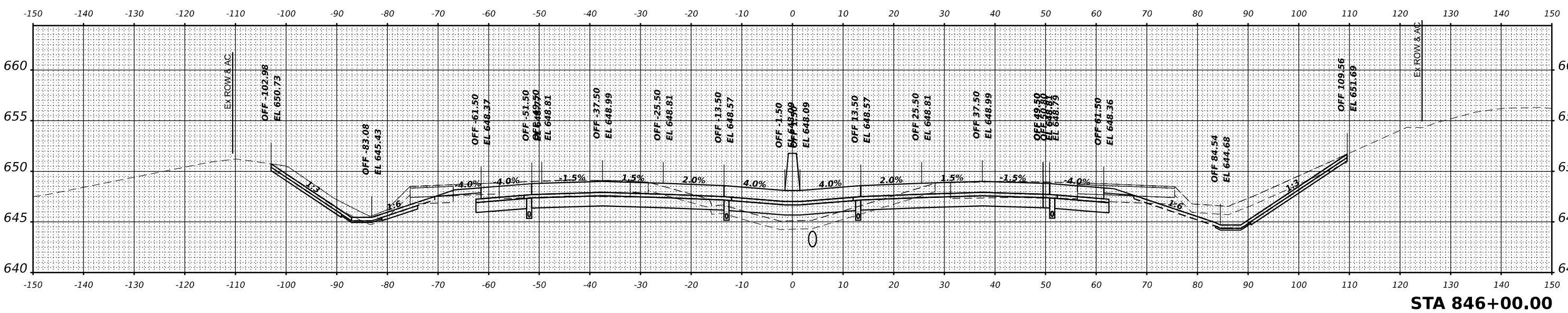
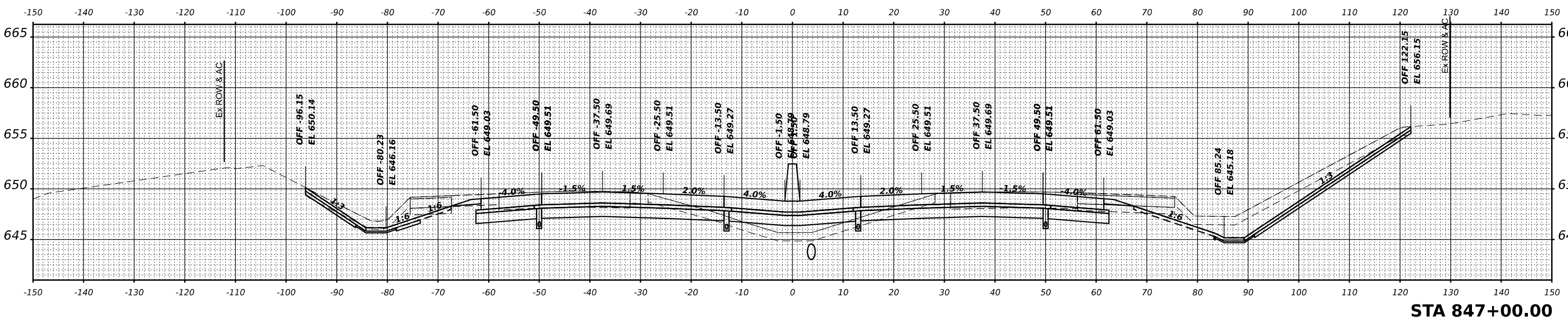
SCALE: 1"=10' SHEET OF SHEETS STA.

F.A.I. RTE.	SECTION	COUNTY	TOTAL SHEETS	SHEET NO.
80	FAI 80 21 STRUCTURE 8	WILL	883	809
CONTRACT NO. 62R29				
ILLINOIS		FED. AID PROJECT		

DATE	
BY	
FINAL SURVEY	SURVEYED
NOTE BOOK	PLOTTED
NO.	TEMPLATE
	AREAS CHECKED

DATE	
BY	
ORIGINAL SURVEY	SURVEYED
NOTE BOOK	PLOTTED
NO.	TEMPLATE
	AREAS CHECKED

MODEL: PR I-80 - B 845+00.00 (SHEET)
 FILE NAME: C:\TRANSPORT\LOCAL\TRANS\SYSTEMS\FAI80\2R29\29-SSHT-845.DGN



USER NAME = SUIC	DESIGNED - CMA	REVISED -
PLLOT SCALE = 0.16666667 / IN.	DRAWN - CMA	REVISED -
PLLOT DATE = 6/27/2023	CHECKED - BRH	REVISED -
	DATE - 6/29/2023	REVISED -

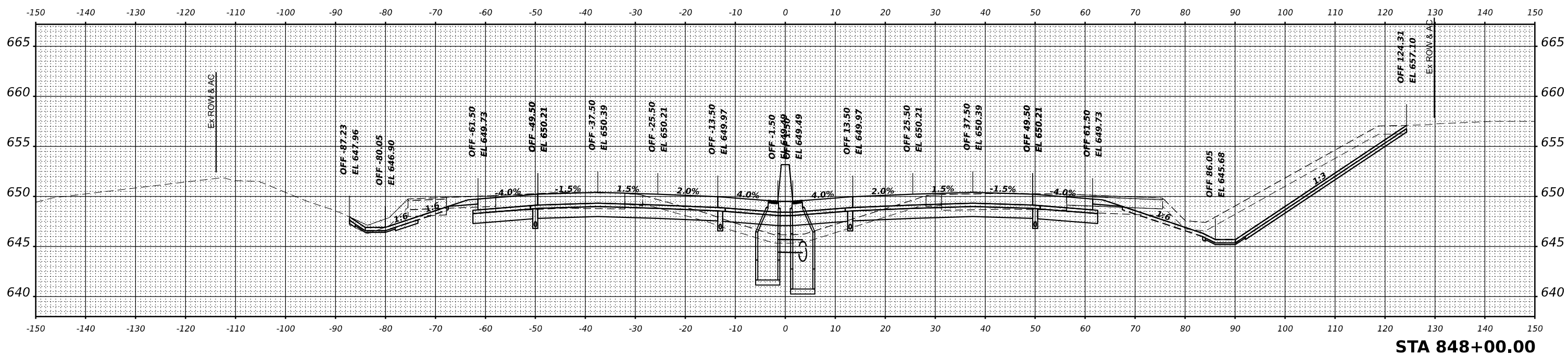
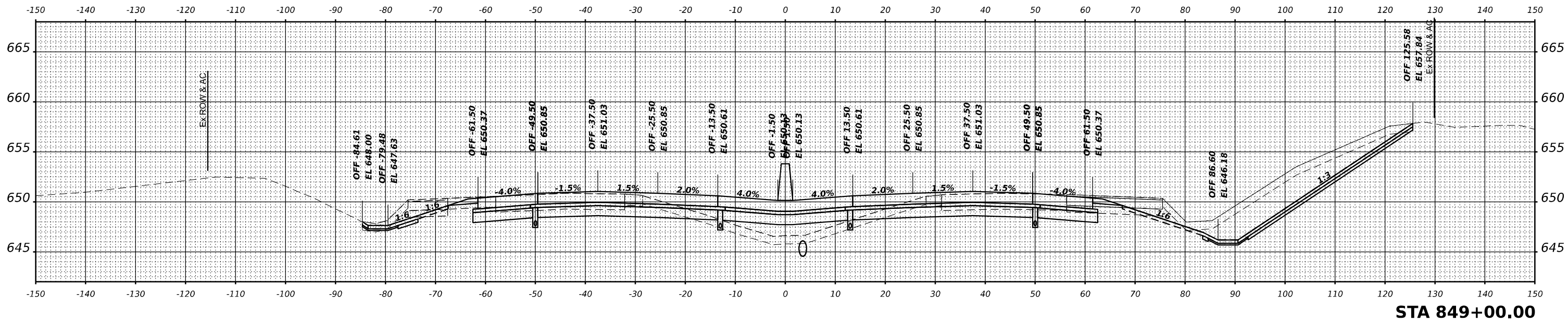
**STATE OF ILLINOIS
DEPARTMENT OF TRANSPORTATION**

**I-80
CROSS SECTIONS**

SCALE: 1"=10' SHEET OF SHEETS STA.

F.A.I. RTE.	SECTION	COUNTY	TOTAL SHEETS	SHEET NO.
80	FAI 80 21 STRUCTURE 8	WILL	883	810
CONTRACT NO. 62R29				
ILLINOIS FED. AID PROJECT				

FINAL SURVEY	SURVEYED	BY	DATE
NOTE BOOK	PLOTTED		
NO.	TEMPLATE		
	AREAS		
	CHECKED		



MODEL: PR I-80 - B 848+00.00 (SHEET)
 FILE NAME: C:\TRANSPORT\LOCAL\TRANS\SYSTEMS\FAI\80\21\STRUCT\848\811.DGN



USER NAME =	SUIC
DESIGNED -	CMA
DRAWN -	CMA
PLLOT SCALE =	0.16666667 "/>

REVISD -	
REVISD -	
REVISD -	
REVISD -	
REVISD -	

STATE OF ILLINOIS
 DEPARTMENT OF TRANSPORTATION

I-80
 CROSS SECTIONS

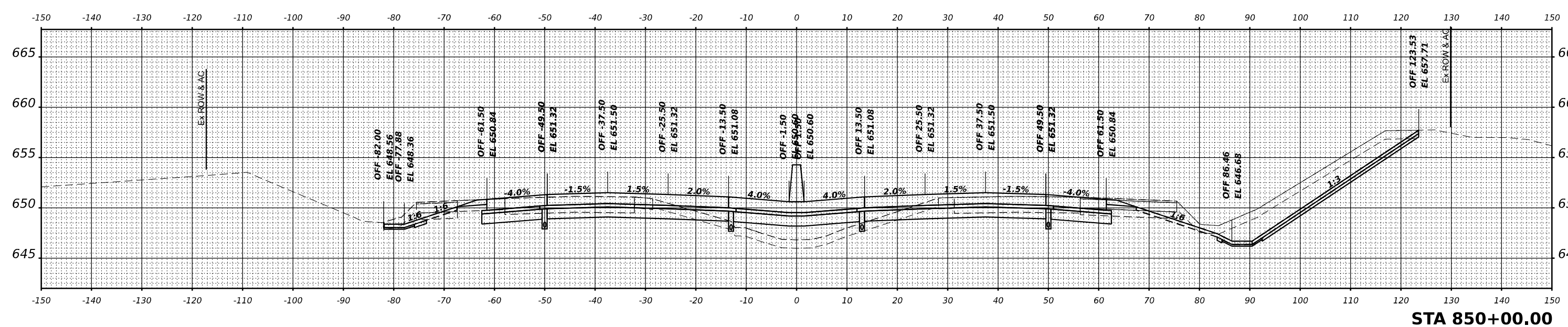
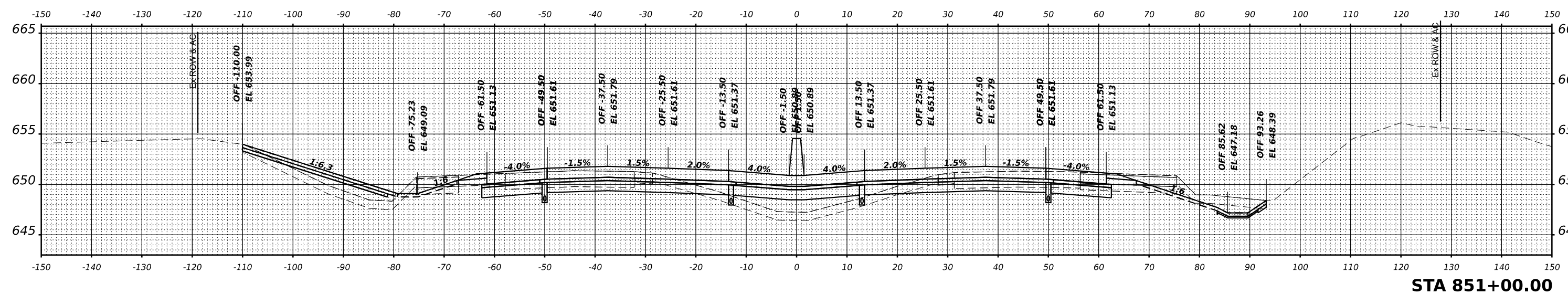
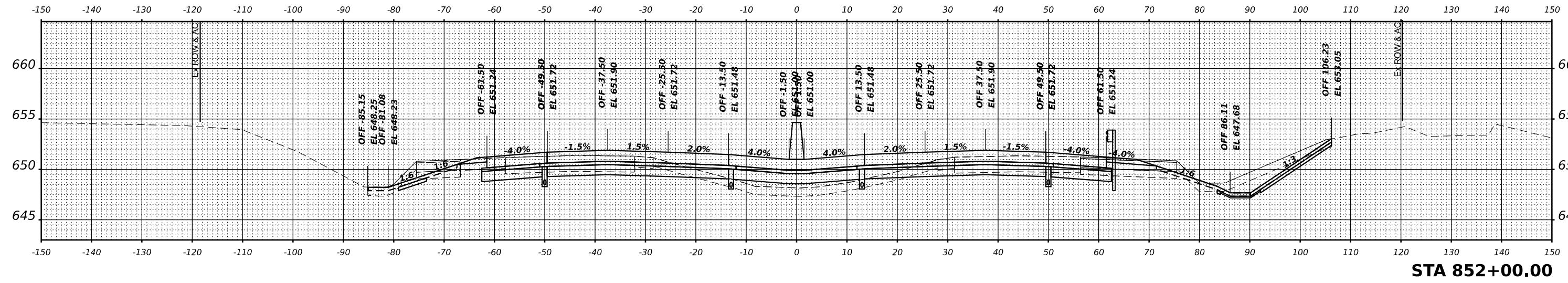
SCALE: 1"=10' SHEET OF SHEETS STA.

F.A.I. RTE.	SECTION	COUNTY	TOTAL SHEETS	SHEET NO.
80	FAI 80 21 STRUCTURE 8	WILL	883	811
CONTRACT NO. 62R29				
ILLINOIS FED. AID PROJECT				

DATE	
BY	
SURVEYED	
PLOTTED	
TEMPLATE	
NOTE BOOK	
AREAS CHECKED	
NO.	

DATE	
BY	
SURVEYED	
PLOTTED	
TEMPLATE	
NOTE BOOK	
AREAS CHECKED	
NO.	

MODEL: PR 140 - B 850+00.00 (SHEET)
 FILE NAME: C:\TRANSPORT\LOCAL\TRANS\SYSTEMS\FAI\80\21\STRUCT\8\ASST\FAI-LS.DGN



USER NAME	= SUIC
DESIGNED	- CMA
DRAWN	- CMA
PLLOT SCALE	= 0.16666667 "/td>
PLLOT DATE	= 6/27/2023

REVISD	-
REVISD	-
REVISD	-
REVISD	-

**STATE OF ILLINOIS
 DEPARTMENT OF TRANSPORTATION**

**I-80
 CROSS SECTIONS**

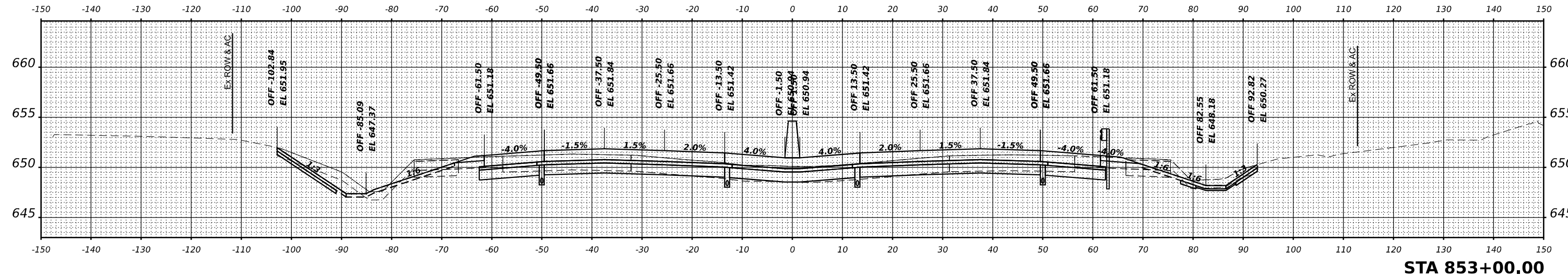
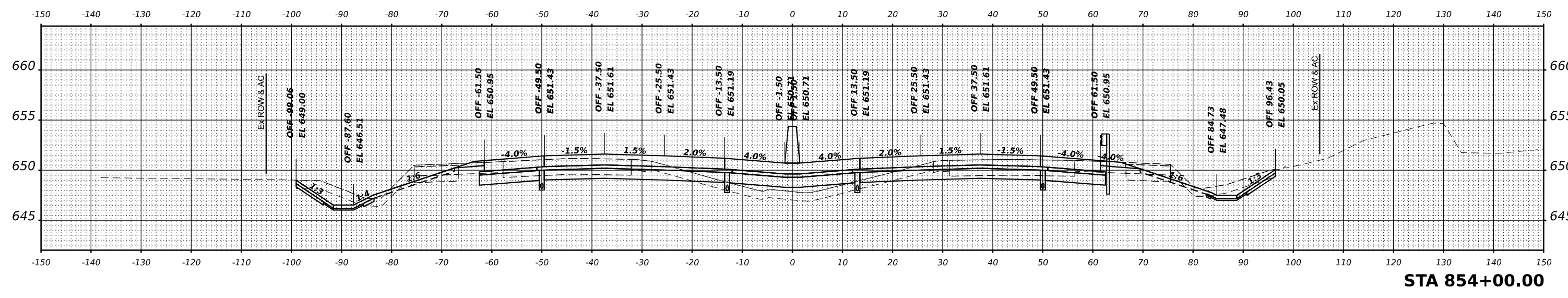
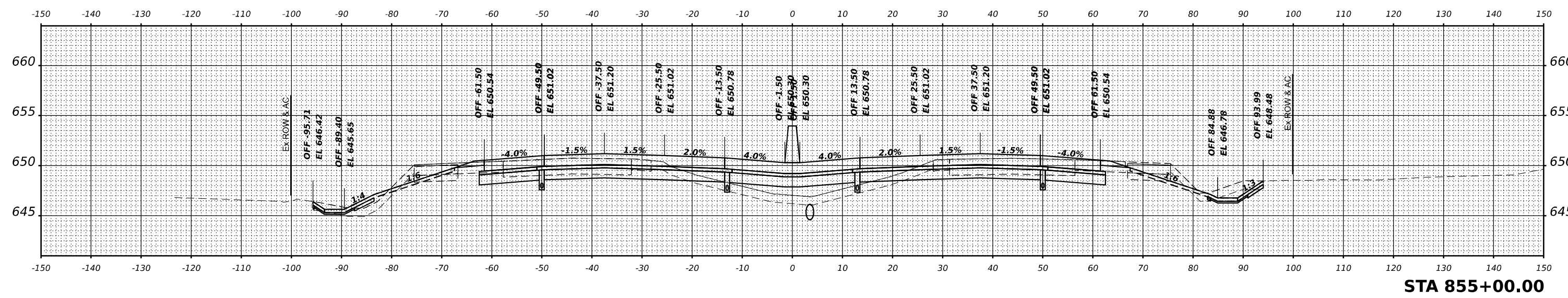
SCALE: 1"=10' SHEET OF SHEETS STA.

F.A.I. RTE.	SECTION	COUNTY	TOTAL SHEETS	SHEET NO.
80	FAI 80 21 STRUCTURE 8	WILL	883	812
CONTRACT NO. 62R29				
ILLINOIS FED. AID PROJECT				

DATE	
BY	
FINAL SURVEY	SURVEYED
NOTE BOOK	PLOTTED
NO.	AREAS CHECKED

DATE	
BY	
ORIGINAL SURVEY	SURVEYED
NOTE BOOK	PLOTTED
NO.	AREAS CHECKED

MODEL: PR 140 - B 853+00.00 (SHEET)
 FILE NAME: C:\TRANSPORT\LOCAL\TRANS\SYSTEMS\FAI80\21\STRUCT\8\I-80\853+00.DGN



USER NAME = SUIC	DESIGNED - CMA	REVISED -
	DRAWN - CMA	REVISED -
PLOT SCALE = 0.16666667' / IN.	CHECKED - BRH	REVISED -
PLOT DATE = 6/27/2023	DATE - 6/29/2023	REVISED -

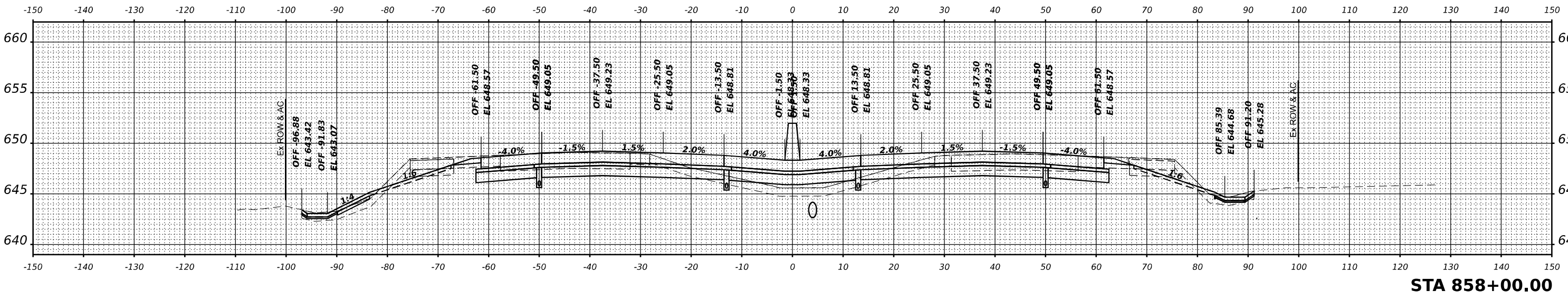
**STATE OF ILLINOIS
 DEPARTMENT OF TRANSPORTATION**

**I-80
 CROSS SECTIONS**

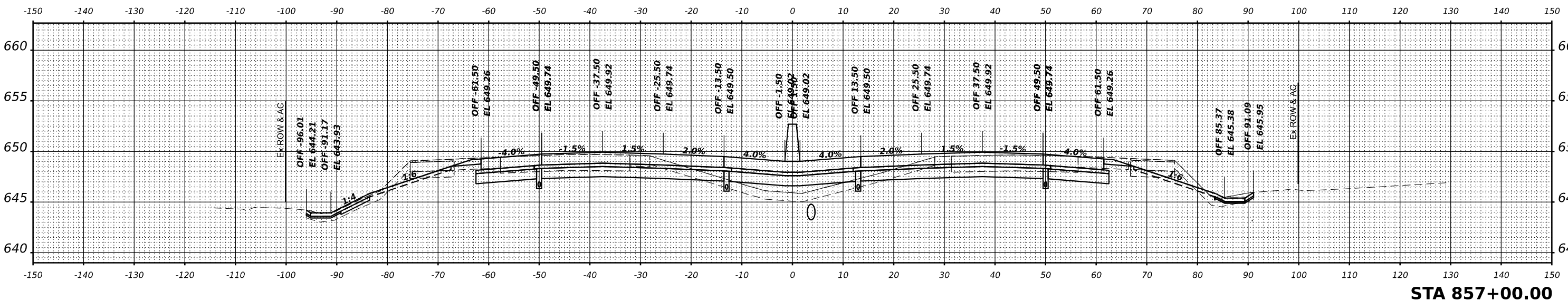
SCALE: 1"=10' SHEET OF SHEETS STA.

F.A.I. RTE.	SECTION	COUNTY	TOTAL SHEETS	SHEET NO.
80	FAI 80 21 STRUCTURE 8	WILL	883	813
CONTRACT NO. 62R29				
ILLINOIS FED. AID PROJECT				

DATE	
BY	
SURVEYED	
PLOTTED	
TEMPLATE	
AREAS CHECKED	
NO.	
FINAL SURVEY	
NOTE BOOK	
AREAS CHECKED	
NO.	



DATE	
BY	
SURVEYED	
PLOTTED	
TEMPLATE	
AREAS CHECKED	
NO.	
ORIGINAL SURVEY	
NOTE BOOK	
AREAS CHECKED	
NO.	



USER NAME	= SUIC
DESIGNED	- CMA
DRAWN	- CMA
PLLOT SCALE	= 0.16666667 "/td>
PLLOT DATE	= 6/27/2023
CHECKED	- BRH
DATE	- 6/29/2023

REVISED	-
REVISED	-
REVISED	-
REVISED	-

STATE OF ILLINOIS
DEPARTMENT OF TRANSPORTATION

SCALE	= 1"=10'
SHEET	OF SHEETS
STA.	

F.A.I. RTE.	SECTION	COUNTY	TOTAL SHEETS	SHEET NO.
80	FAI 80 21 STRUCTURE 8	WILL	883	814

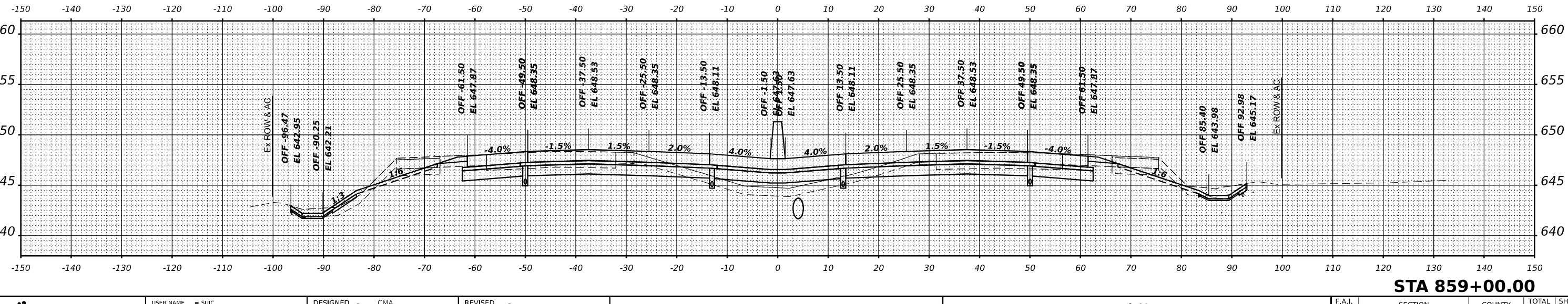
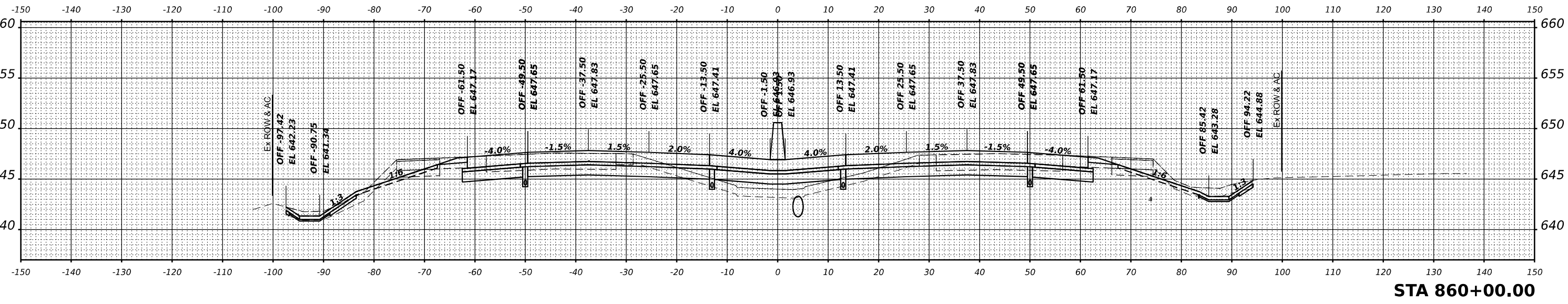
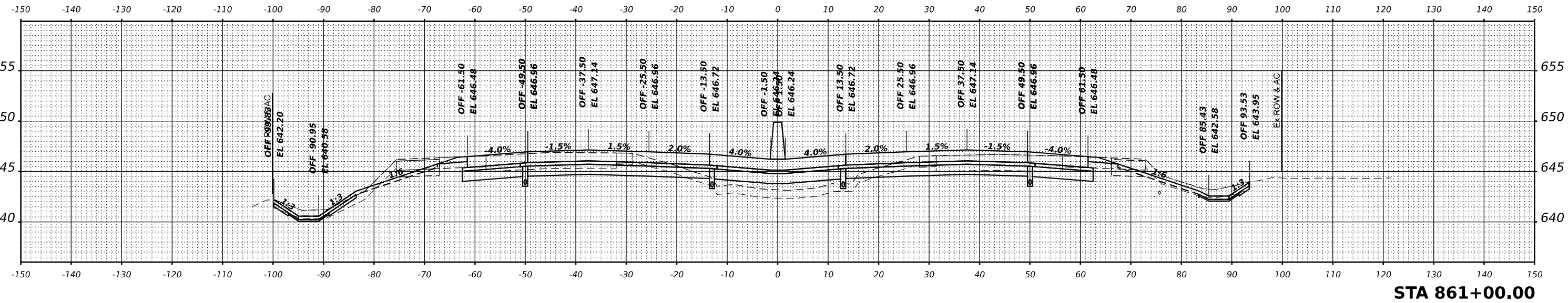
CONTRACT NO. 62R29	
ILLINOIS FED. AID PROJECT	

MODEL: PR 148 - B 856+00.00 (SHEET)
FILE NAME: C:\TRANSPORT\LOCAL\TRANS\SYSTEMS\PR148\2023\814\814.DGN

DATE	
BY	
SURVEYED	
PLOTTED	
TEMPLATE	
AREAS CHECKED	
NO.	
FINAL SURVEY	
NOTE BOOK	
AREAS CHECKED	
NO.	

DATE	
BY	
SURVEYED	
PLOTTED	
TEMPLATE	
AREAS CHECKED	
NO.	
ORIGINAL SURVEY	
NOTE BOOK	
AREAS CHECKED	
NO.	

MODEL: PR 140 - B 859+00.00 (SHEET)
 FILE NAME: C:\TRANSPORT\LOCAL\TRANS\SYSTEMS\FAI\80\21\STRUCT\8\CROSS\I-80.DGN



USER NAME	= SUIC
DESIGNED	- CMA
DRAWN	- CMA
PLOT SCALE	= 0.16666667 "/math>IN.
PLOT DATE	= 6/27/2023

REVISD	-
REVISD	-
REVISD	-
REVISD	-

STATE OF ILLINOIS
 DEPARTMENT OF TRANSPORTATION

SCALE:	1"=10'		
SHEET	OF	SHEETS	STA.

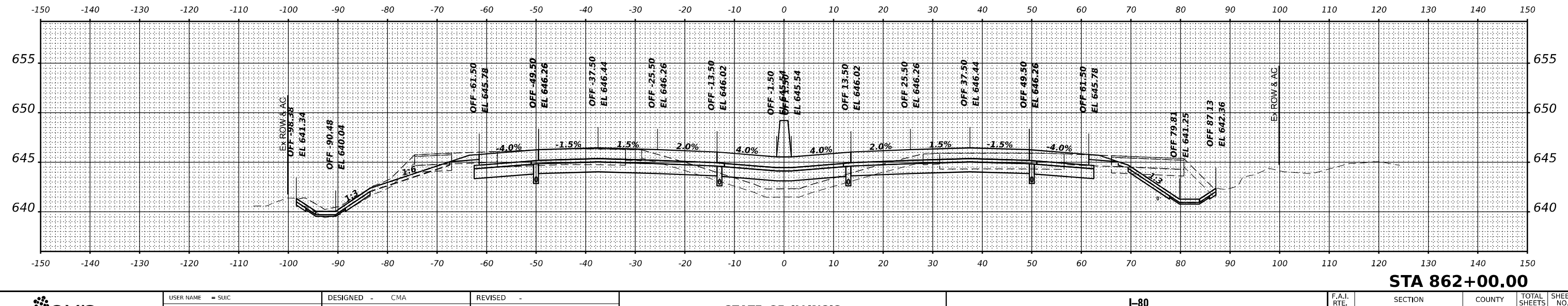
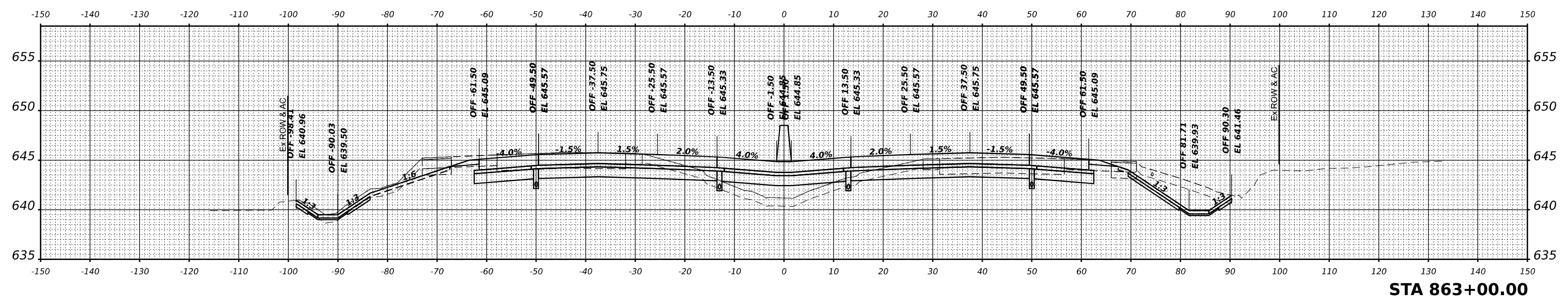
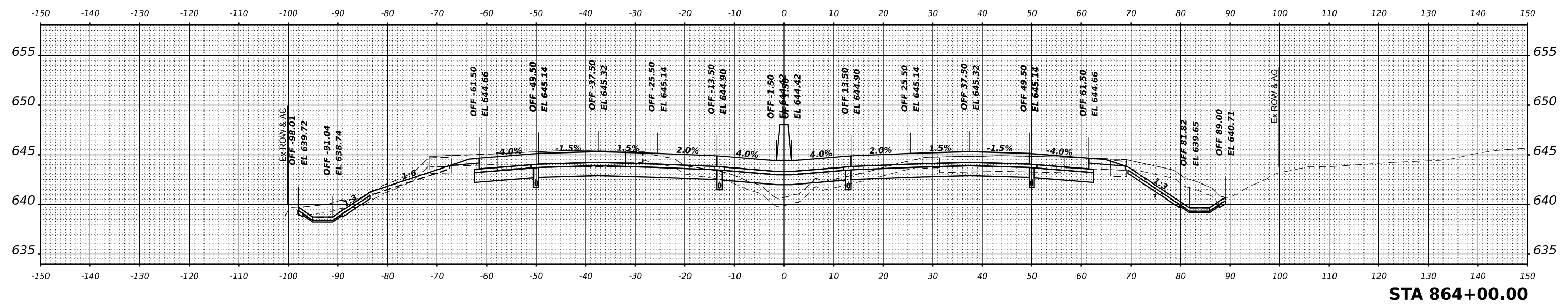
I-80
 CROSS SECTIONS

F.A.I. RTE.	SECTION	COUNTY	TOTAL SHEETS	SHEET NO.
80	FAI 80 21 STRUCTURE 8	WILL	883	815
				CONTRACT NO. 62R29
ILLINOIS FED. AID PROJECT				

DATE	
BY	
SURVEYED	
PLOTTED	
TEMPLATE	
NOTE BOOK	
AREAS CHECKED	
NO.	

DATE	
BY	
SURVEYED	
PLOTTED	
TEMPLATE	
NOTE BOOK	
AREAS CHECKED	
NO.	

MODEL: PR I-80 - B 862+00.00 (SHEET)
 FILE NAME: C:\TRANSPORT\LOCAL\TRANS\SYSTEMS\FAI\80\2R29\3RT\XSSHT-FAI-80.DGN



USER NAME =	SUIC
DESIGNED -	CMA
DRAWN -	CMA
CHECKED -	BRH
DATE -	6/29/2023
PLOT SCALE =	0.16666667' / IN.
PLOT DATE =	6/27/2023

REVISED -	
REVISED -	
REVISED -	
REVISED -	

**STATE OF ILLINOIS
 DEPARTMENT OF TRANSPORTATION**

**I-80
 CROSS SECTIONS**

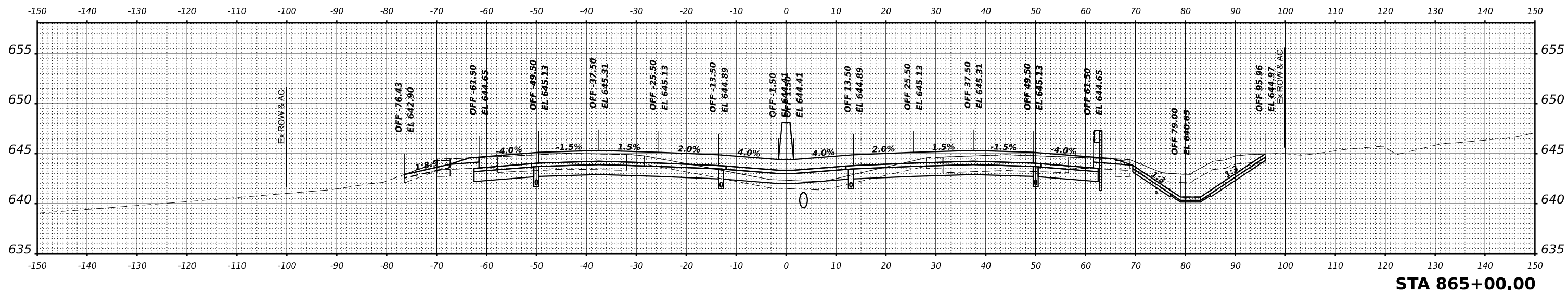
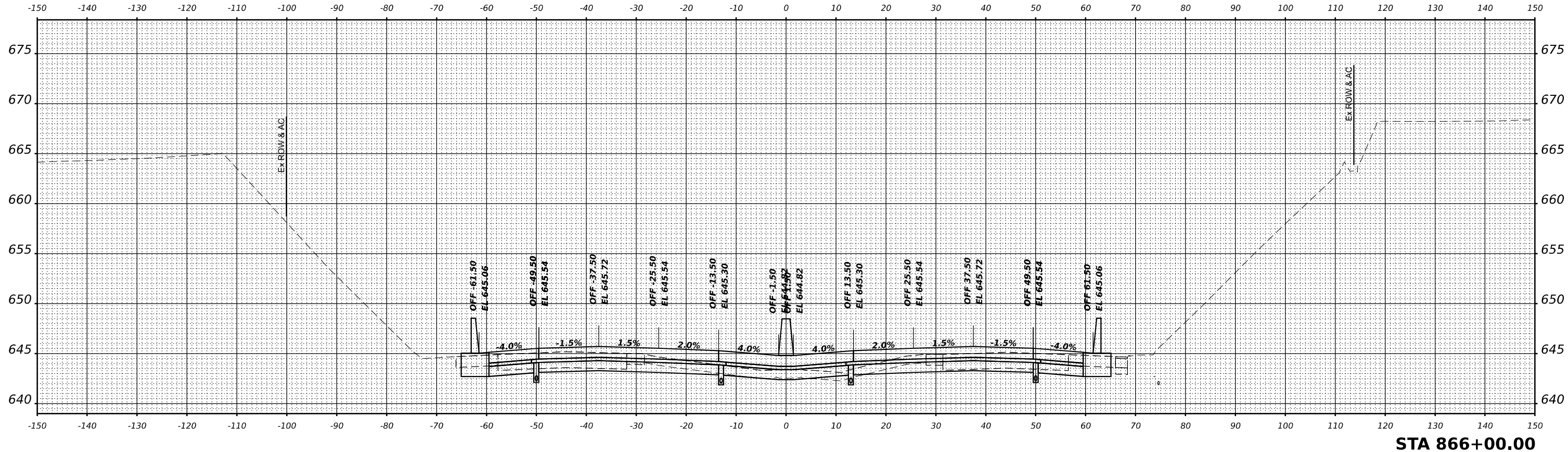
SCALE: 1"=10'
 SHEET OF SHEETS STA.

F.A.I. RTE.	SECTION	COUNTY	TOTAL SHEETS	SHEET NO.
80	FAI 80 21 STRUCTURE 8	WILL	883	816
				CONTRACT NO. 62R29
		ILLINOIS	FED. AID PROJECT	

DATE	
BY	
FINAL SURVEY	SURVEYED
NOTE BOOK	PLOTTED
NO.	TEMPLATE
	AREAS CHECKED

DATE	
BY	
ORIGINAL SURVEY	SURVEYED
NOTE BOOK	PLOTTED
NO.	TEMPLATE
	AREAS CHECKED

MODEL: PR I-80 - B 865+00.00 (SHEET)
 FILE NAME: C:\TRANSPORT\LOCAL\TRANS\SYSTEMS\PR\I-80\2023\865+00.00.DGN



USER NAME	= SUIC
DESIGNED	- CMA
DRAWN	- CMA
PLLOT SCALE	= 0.16666667 "/math>IN.
PLLOT DATE	= 6/27/2023

REVISD	-
REVISD	-
REVISD	-
REVISD	-

STATE OF ILLINOIS
 DEPARTMENT OF TRANSPORTATION

SCALE: 1"=10' SHEET OF SHEETS STA.

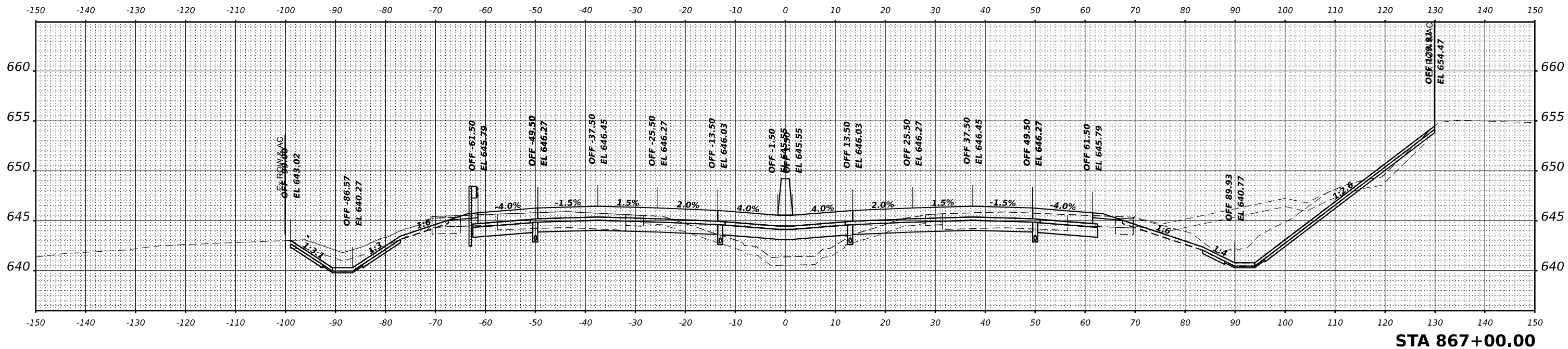
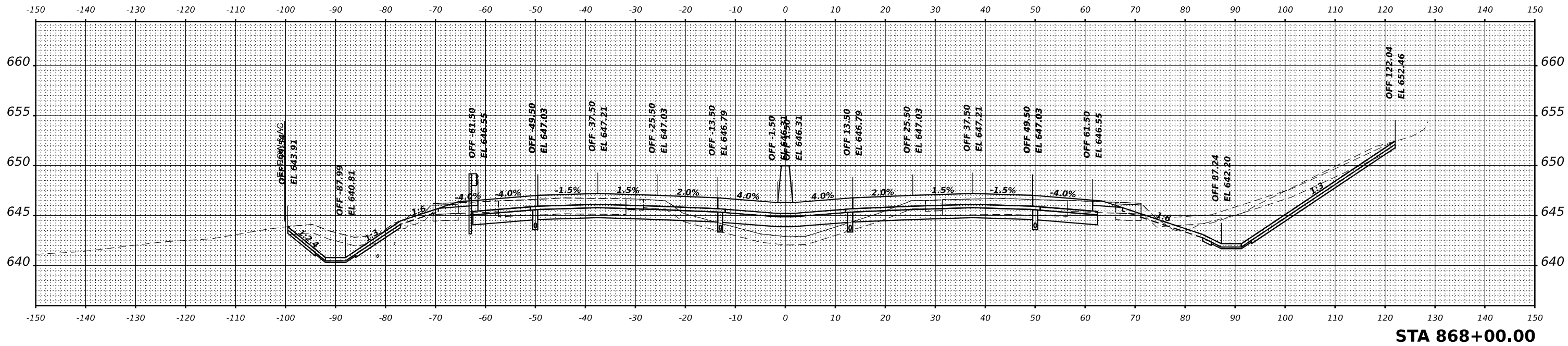
I-80
 CROSS SECTIONS

F.A.I. RTE.	SECTION	COUNTY	TOTAL SHEETS	SHEET NO.
80	FAI 80 21 STRUCTURE 8	WILL	883	817
CONTRACT NO. 62R29				
ILLINOIS FED. AID PROJECT				

FINAL SURVEY	SURVEYED	DATE
NOTE BOOK	PLOTTED	BY
NO.	TEMPLATE	
	AREAS CHECKED	
	AREAS CHECKED	

ORIGINAL SURVEY	SURVEYED	DATE
NOTE BOOK	PLOTTED	BY
NO.	TEMPLATE	
	AREAS CHECKED	
	AREAS CHECKED	

MODEL: PR I-80 - B 867+00.00 (SHEET)
 FILE NAME: C:\TRANSPORT\LOCAL\TRANS\SYSTEMS\FAI\80\21\STRUCT\8\SSHT\8-5.DGN



USER NAME = SUIC	DESIGNED - CMA	REVISED -
	DRAWN - CMA	REVISED -
PLOT SCALE = 0.16666667' / IN.	CHECKED - BRH	REVISED -
PLOT DATE = 6/27/2023	DATE - 6/29/2023	REVISED -

STATE OF ILLINOIS
 DEPARTMENT OF TRANSPORTATION

I-80
 CROSS SECTIONS

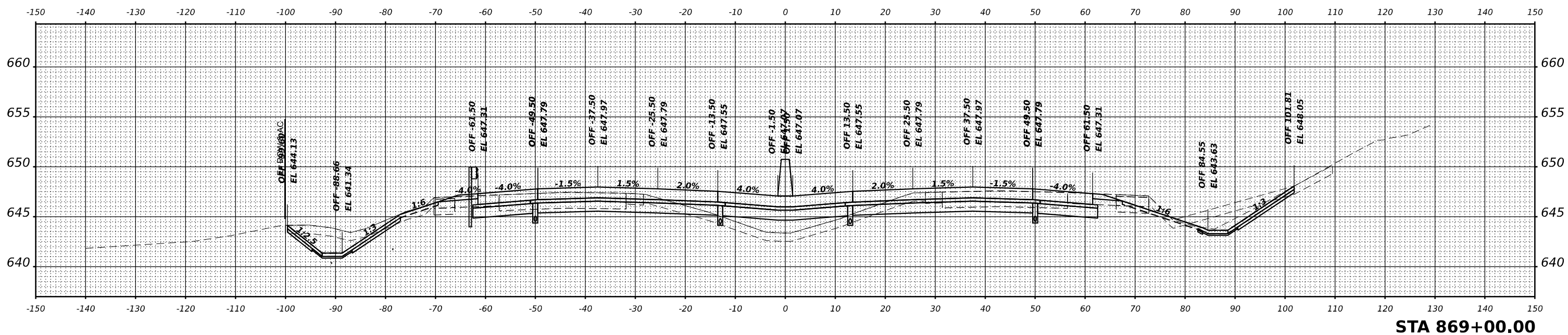
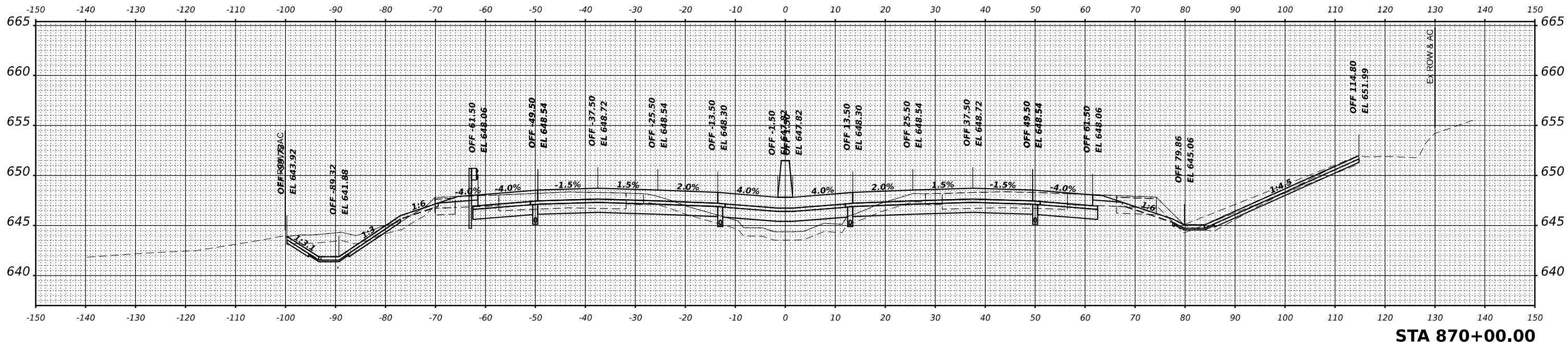
SCALE: 1"=10' SHEET OF SHEETS STA.

F.A.I. RTE.	SECTION	COUNTY	TOTAL SHEETS	SHEET NO.
80	FAI 80 21 STRUCTURE 8	WILL	883	818
CONTRACT NO. 62R29				
ILLINOIS FED. AID PROJECT				

FINAL SURVEY NO.	SURVEYED	DATE
NOTE BOOK NO.	PLOTTED	BY
AREAS CHECKED	TEMPLATE	
	AREAS CHECKED	

ORIGINAL SURVEY NO.	SURVEYED	DATE
NOTE BOOK NO.	PLOTTED	BY
AREAS CHECKED	TEMPLATE	
	AREAS CHECKED	

MODEL: PR I-80 - B 869+00.00 (SHEET)
 FILE NAME: C:\TRANSPORT\LOCAL\TRANS\SYSTEMS\FAI\80\21\STRUCT\8\ASSET\I-80-2.DGN



USER NAME = SUIC	DESIGNED - CMA	REVISED -
PLOT SCALE = 0.16666667 "/>		

DRAWN - CMA	REVISED -
CHECKED - BRH	REVISED -
DATE - 6/29/2023	REVISED -

**STATE OF ILLINOIS
DEPARTMENT OF TRANSPORTATION**

**I-80
CROSS SECTIONS**

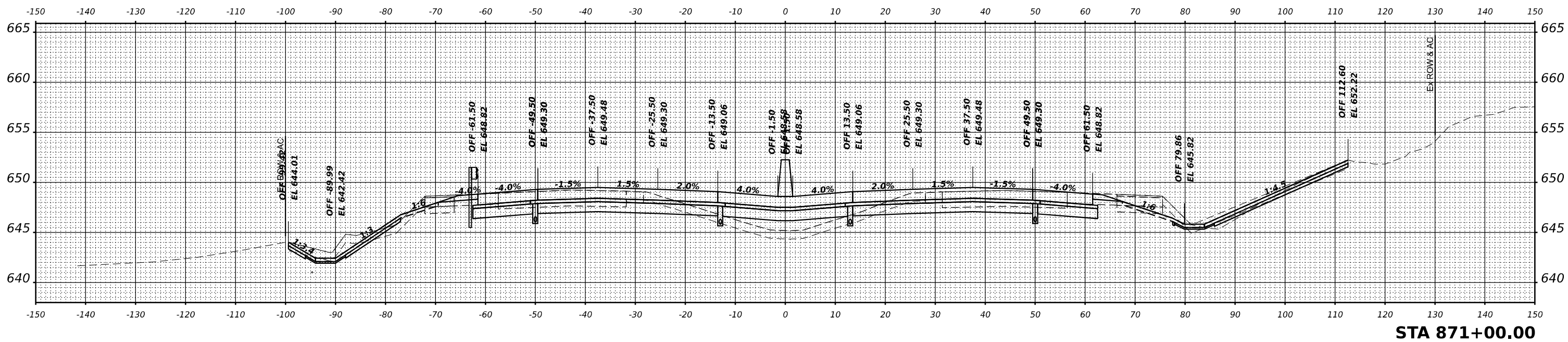
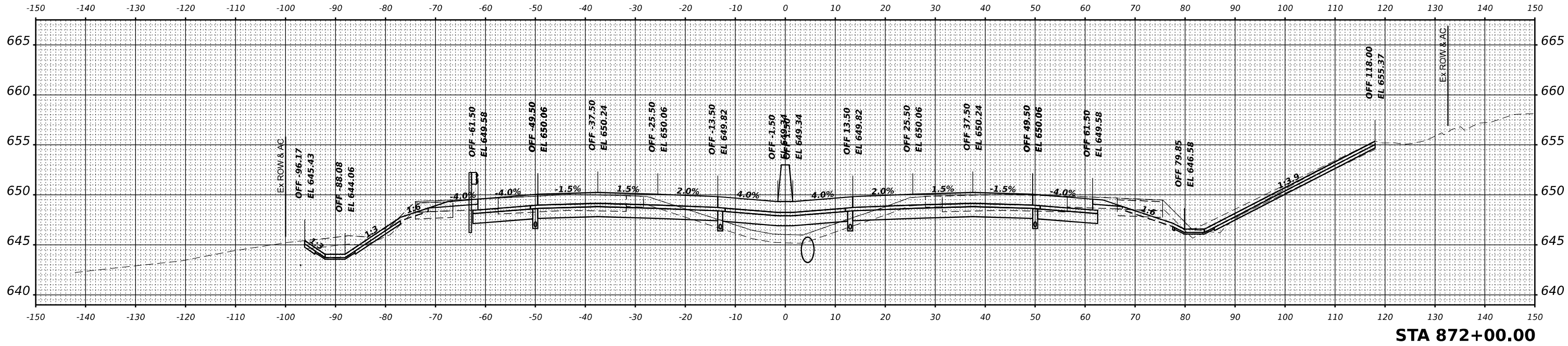
SCALE: 1"=10' SHEET OF SHEETS STA.

F.A.I. RTE. 80	SECTION FAI 80 21 STRUCTURE 8	COUNTY WILL	TOTAL SHEETS 883	SHEET NO. 819
CONTRACT NO. 62R29				
ILLINOIS FED. AID PROJECT				

FINAL SURVEY	SURVEYED	DATE
NOTE BOOK	PLOTTED	BY
NO.	TEMPLATE	
	AREAS CHECKED	
	AREAS CHECKED	

ORIGINAL SURVEY	SURVEYED	DATE
NOTE BOOK	PLOTTED	BY
NO.	TEMPLATE	
	AREAS CHECKED	
	AREAS CHECKED	

MODEL: PR I-80 - B 871+00.00 (SHEET)
FILE NAME: C:\TRANSPORT\LOCAL\TRANS\SYSTEMS\FW\01\DM507816\2R29-SRT-XSSHT-IL-53.DGN



USER NAME	= SUIC
DESIGNED	- CMA
DRAWN	- CMA
PLLOT SCALE	= 0.16666667 "/math>IN.
PLLOT DATE	= 6/27/2023

REVISIONS	-
REVISIONS	-
REVISIONS	-
REVISIONS	-
REVISIONS	-

STATE OF ILLINOIS
DEPARTMENT OF TRANSPORTATION

I-80
CROSS SECTIONS

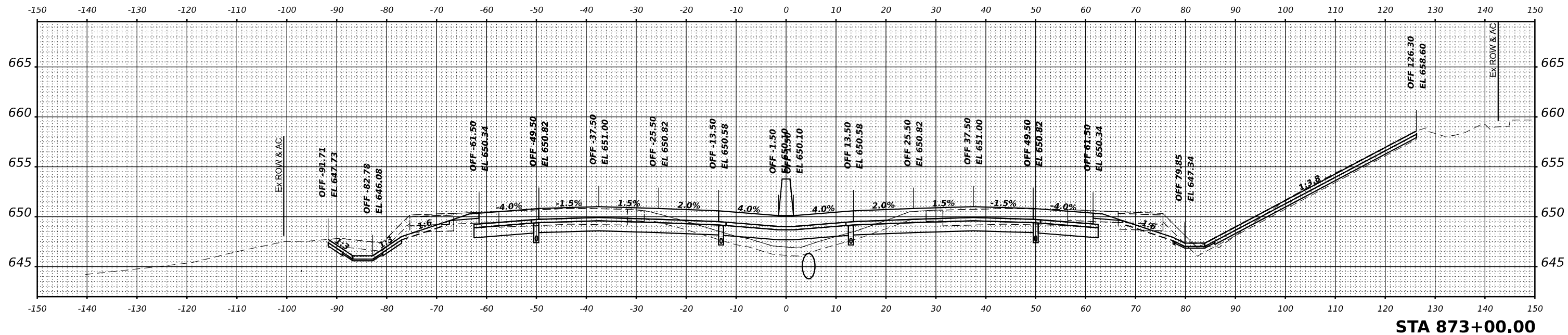
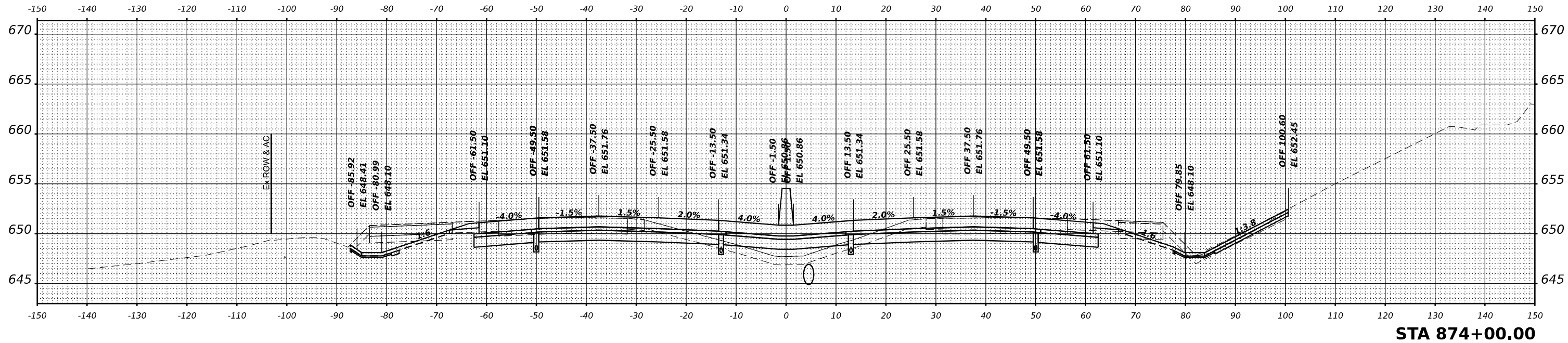
SCALE: 1"=10' SHEET OF SHEETS STA.

F.A.I. RTE.	SECTION	COUNTY	TOTAL SHEETS	SHEET NO.
80	FAI 80 21 STRUCTURE 8	WILL	883	820
CONTRACT NO. 62R29				
ILLINOIS FED. AID PROJECT				

FINAL SURVEY NO.	SURVEYED	DATE
NOTE BOOK	PLOTTED	
AREAS CHECKED	TEMPLATE	
	AREAS	
	CHECKED	

ORIGINAL SURVEY NO.	SURVEYED	DATE
NOTE BOOK	PLOTTED	
AREAS CHECKED	TEMPLATE	
	AREAS	
	CHECKED	

MODEL: PR I-80 - B 873+00.00 (SHEET)
 FILE NAME: C:\TRANSPORT\LOCAL\TRANS\SYSTEMS\FAI\80\21\STRUCT\8\SSHT\FAI-84.DGN



USER NAME = SUIC	DESIGNED - CMA	REVISED -
PLOT SCALE = 0.16666667" / IN.	DRAWN - CMA	REVISED -
PLOT DATE = 6/27/2023	CHECKED - BRH	REVISED -
	DATE - 6/29/2023	REVISED -

**STATE OF ILLINOIS
 DEPARTMENT OF TRANSPORTATION**

**I-80
 CROSS SECTIONS**

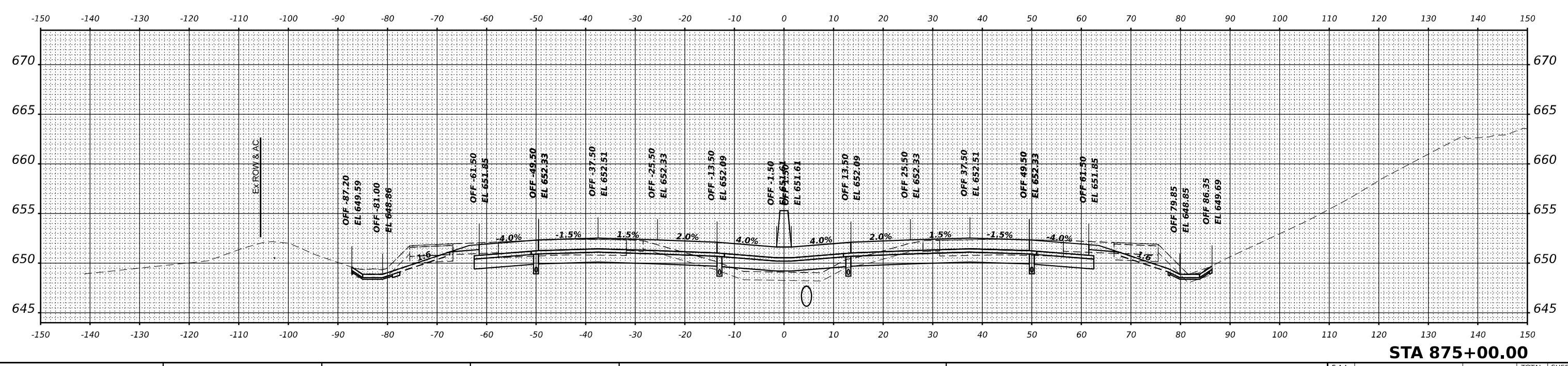
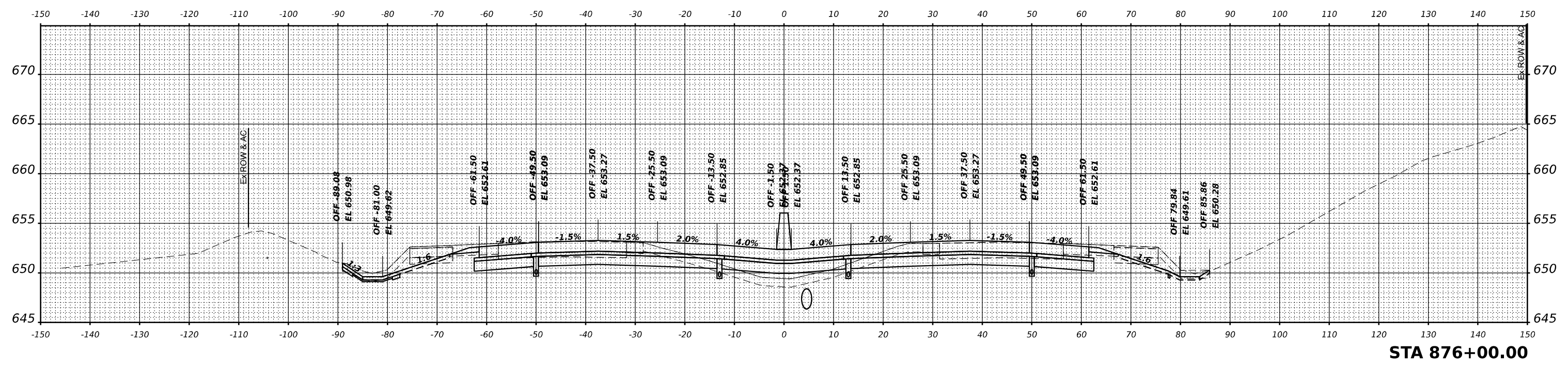
SCALE: 1"=10' SHEET OF SHEETS STA.

F.A.I. RTE.	SECTION	COUNTY	TOTAL SHEETS	SHEET NO.
80	FAI 80 21 STRUCTURE 8	WILL	883	821
				CONTRACT NO. 62R29
ILLINOIS FED. AID PROJECT				

FINAL SURVEY	SURVEYED	DATE
NOTE BOOK	PLOTTED	BY
NO.	TEMPLATE	
	AREAS CHECKED	

ORIGINAL SURVEY	SURVEYED	DATE
NOTE BOOK	PLOTTED	BY
NO.	TEMPLATE	
	AREAS CHECKED	

MODEL: PR I-80 - B 875+00.00 (SHEET)
 FILE NAME: C:\TRANSPORT\LOCAL\TRANS\SYSTEMS\PR\I-80\2023\875+00.00\875+00.00.dgn



USER NAME	= SUIC
DESIGNED	- CMA
DRAWN	- CMA
PLLOT SCALE	= 0.16666667 "/td>
PLLOT DATE	= 6/27/2023

REVISD	-
REVISD	-
REVISD	-
REVISD	-

**STATE OF ILLINOIS
 DEPARTMENT OF TRANSPORTATION**

**I-80
 CROSS SECTIONS**

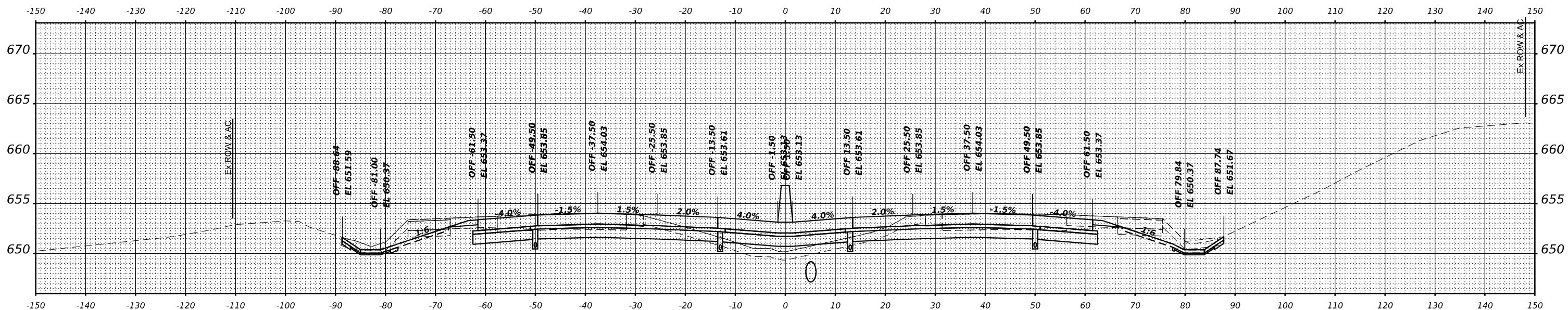
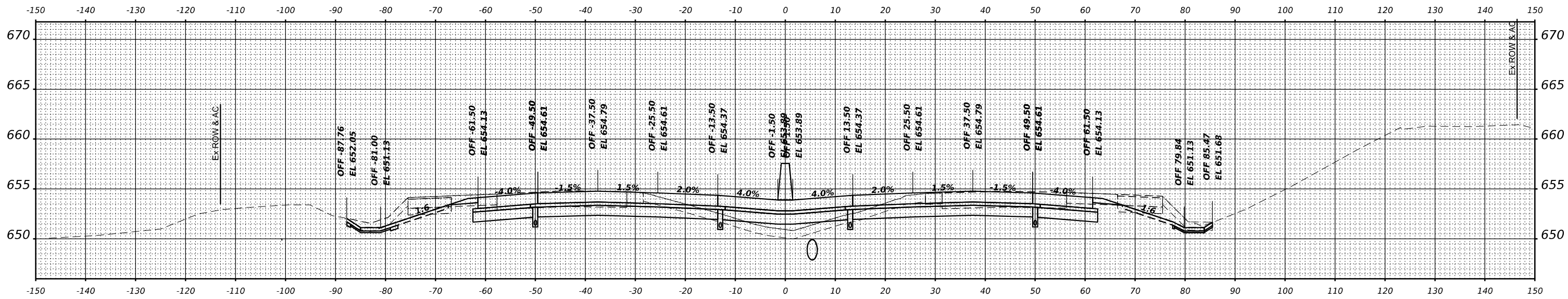
SCALE: 1"=10' SHEET OF SHEETS STA.

F.A.I. RTE.	SECTION	COUNTY	TOTAL SHEETS	SHEET NO.
80	FAI 80 21 STRUCTURE 8	WILL	883	822
CONTRACT NO. 62R29				
ILLINOIS FED. AID PROJECT				

FINAL SURVEY	SURVEYED	BY	DATE
NOTE BOOK	PLOTTED		
NO.	TEMPLATE		
	AREAS CHECKED		

ORIGINAL SURVEY	SURVEYED	BY	DATE
NOTE BOOK	PLOTTED		
NO.	TEMPLATE		
	AREAS CHECKED		

MODEL: PR 140 - B 877+00.00 (SHEET)
 FILE NAME: C:\TRANSPORT\LOCAL\TRANS\SYSTEMS\FAI\80\21\STRUCTURE 8\ASST\AI-56.DGN



USER NAME = SUIC	DESIGNED - CMA	REVISED -
PLOT SCALE = 0.16666667 "/>		

DRAWN - CMA	REVISED -
CHECKED - BRH	REVISED -
DATE - 6/29/2023	REVISED -

STATE OF ILLINOIS
 DEPARTMENT OF TRANSPORTATION

I-80
 CROSS SECTIONS

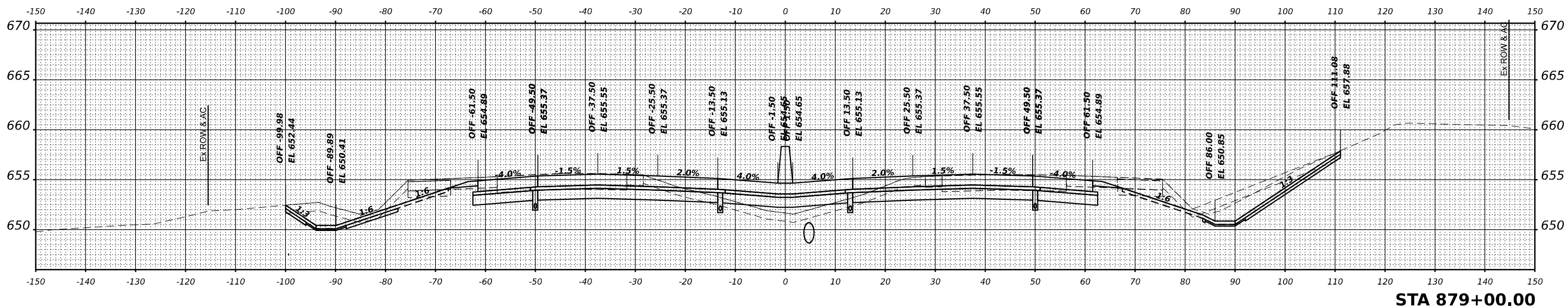
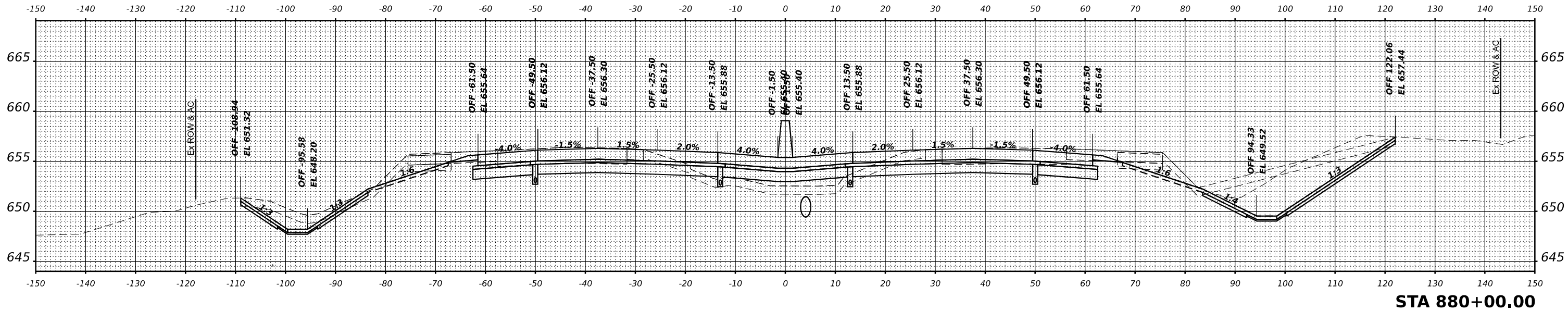
SCALE: 1"=10' SHEET OF SHEETS STA.

F.A.I. RTE.	SECTION	COUNTY	TOTAL SHEETS	SHEET NO.
80	FAI 80 21 STRUCTURE 8	WILL	883	823
				CONTRACT NO. 62R29
				ILLINOIS FED. AID PROJECT

FINAL SURVEY NO.	SURVEYED	DATE
NOTE BOOK	PLOTTED	
AREAS CHECKED	TEMPLATE	
	AREAS	
	CHECKED	

ORIGINAL SURVEY NO.	SURVEYED	DATE
NOTE BOOK	PLOTTED	
AREAS CHECKED	TEMPLATE	
	AREAS	
	CHECKED	

MODEL: PR I-80 - B 879+00.00 (SHEET)
 FILE NAME: C:\TRANSPORT\LOCAL\TRANS\SYSTEMS\FAI80\2R29\2R29-SRT-XSSHT-81-57.DGN



USER NAME = SUIC	DESIGNED - CMA	REVISED -
PLOT SCALE = 0.16666667 "/>	DRAWN - CMA	REVISED -
PLOT DATE = 6/27/2023	CHECKED - BRH	REVISED -
	DATE - 6/29/2023	REVISED -

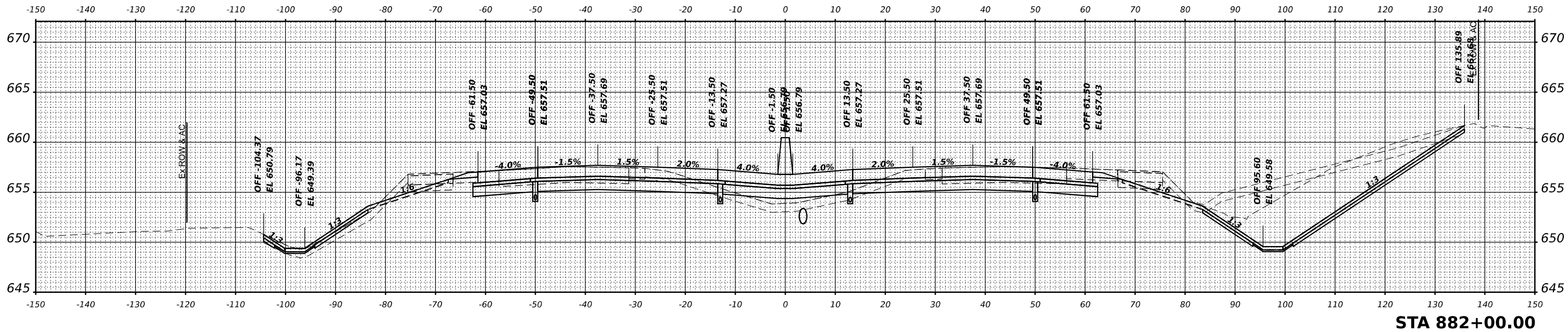
**STATE OF ILLINOIS
 DEPARTMENT OF TRANSPORTATION**

**I-80
 CROSS SECTIONS**

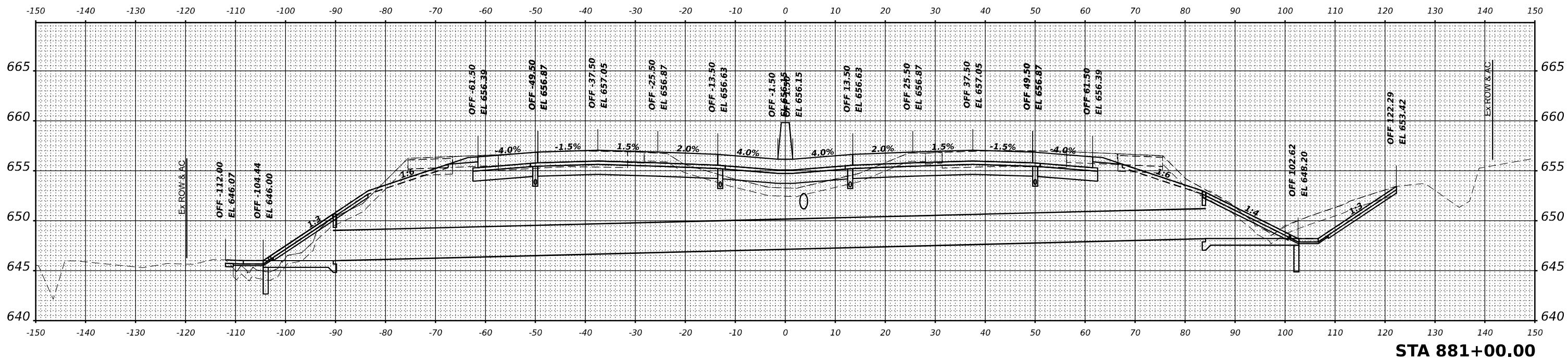
SCALE: 1"=10' SHEET OF SHEETS STA.

F.A.I. RTE.	SECTION	COUNTY	TOTAL SHEETS	SHEET NO.
80	FAI 80 21 STRUCTURE 8	WILL	883	824
				CONTRACT NO. 62R29
				ILLINOIS FED. AID PROJECT

FINAL SURVEY	SURVEYED	DATE
NOTE BOOK	PLOTTED	BY
NO.	TEMPLATE	
	AREAS CHECKED	



ORIGINAL SURVEY	SURVEYED	DATE
NOTE BOOK	PLOTTED	BY
NO.	TEMPLATE	
	AREAS CHECKED	



MODEL: PR 140 - B 881+00.00 (SHEET)
 FILE NAME: C:\TRANSPORT\LOCAL\TRANS\SYSTEMS\FAI\80\21\STRUCT\8\SSHT\AI-8R.DGN



USER NAME = SUIC	DESIGNED - CMA	REVISED -
PLOT SCALE = 0.16666667' / IN.	DRAWN - CMA	REVISED -
PLOT DATE = 6/27/2023	CHECKED - BRH	REVISED -
	DATE - 6/29/2023	REVISED -

STATE OF ILLINOIS
 DEPARTMENT OF TRANSPORTATION

I-80
 CROSS SECTIONS

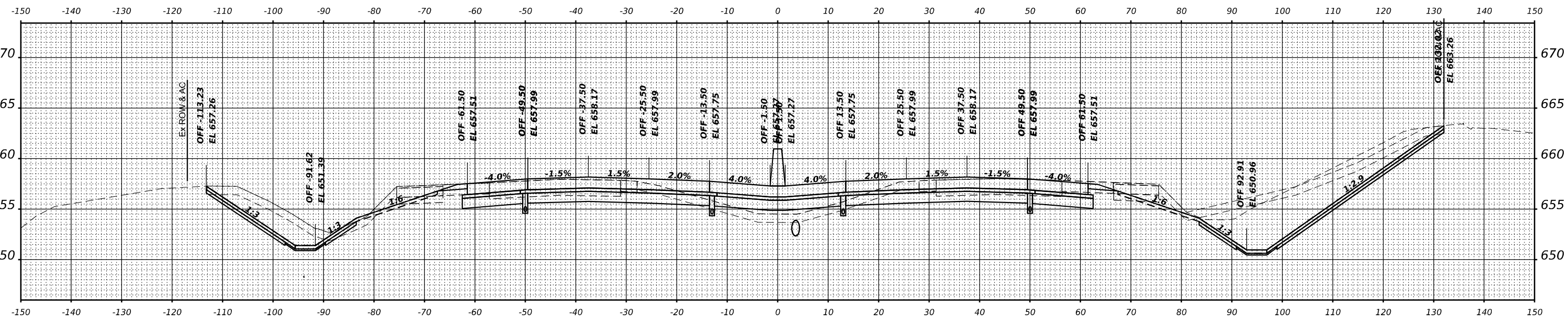
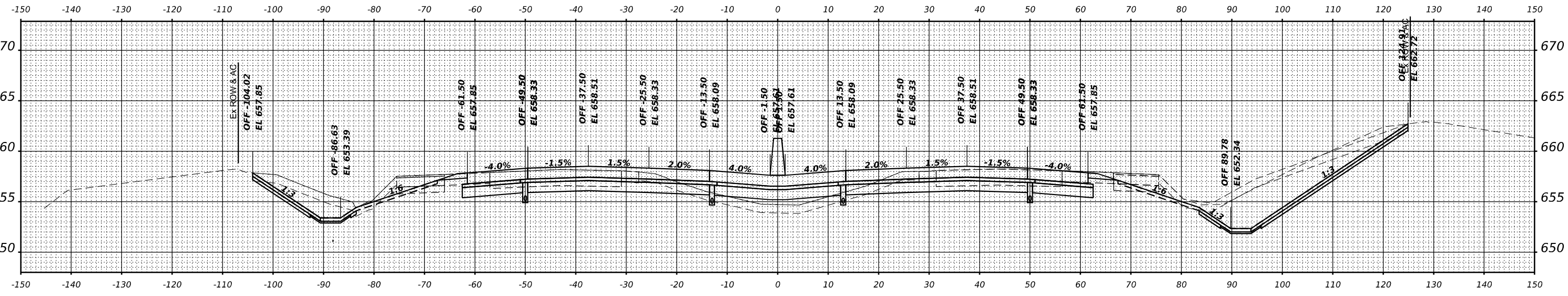
SCALE: 1"=10' SHEET OF SHEETS STA.

F.A.I. RTE.	SECTION	COUNTY	TOTAL SHEETS	SHEET NO.
80	FAI 80 21 STRUCTURE 8	WILL	883	825
				CONTRACT NO. 62R29
ILLINOIS FED. AID PROJECT				

FINAL SURVEY	SURVEYED	DATE
NOTE BOOK	PLOTTED	BY
NO.	TEMPLATE	
	AREAS CHECKED	

ORIGINAL SURVEY	SURVEYED	DATE
NOTE BOOK	PLOTTED	BY
NO.	TEMPLATE	
	AREAS CHECKED	

MODEL: PR 140 - B 883+00.00 (SHEET)
 FILE NAME: C:\TRANSPORT\LOCAL\TRANS\SYSTEMS\FAI\80\21\STRUCT\8\ASST\AI-80.DGN



USER NAME = SUIC	DESIGNED - CMA	REVISED -
PLOT SCALE = 0.16666667" / IN.	DRAWN - CMA	REVISED -
PLOT DATE = 6/27/2023	CHECKED - BRH	REVISED -
	DATE - 6/29/2023	REVISED -

STATE OF ILLINOIS
 DEPARTMENT OF TRANSPORTATION

I-80
 CROSS SECTIONS

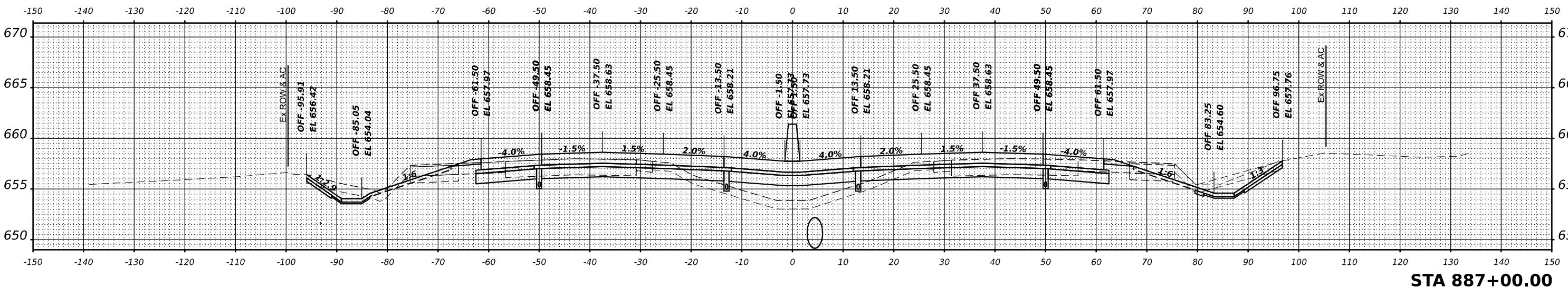
SCALE: 1"=10' SHEET OF SHEETS STA.

F.A.I. RTE.	SECTION	COUNTY	TOTAL SHEETS	SHEET NO.
80	FAI 80 21 STRUCTURE 8	WILL	883	826
				CONTRACT NO. 62R29
				ILLINOIS FED. AID PROJECT

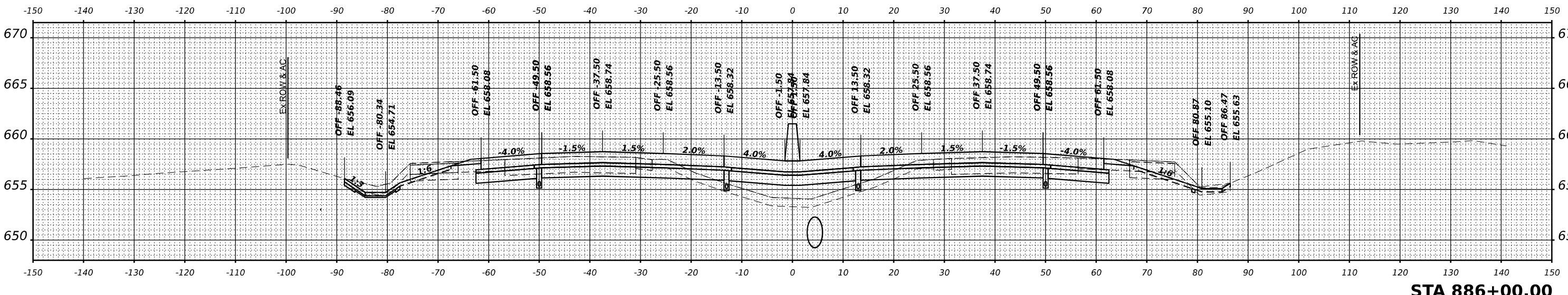
FINAL SURVEY	SURVEYED	DATE
NOTE BOOK	PLOTTED	BY
NO.	TEMPLATE	
	AREAS CHECKED	

ORIGINAL SURVEY	SURVEYED	DATE
NOTE BOOK	PLOTTED	BY
NO.	TEMPLATE	
	AREAS CHECKED	

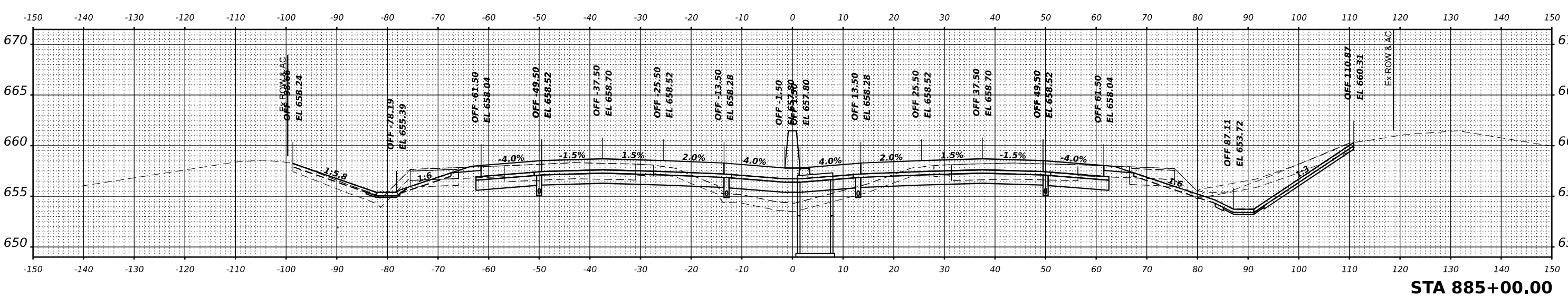
MODEL: PR 140 - B BR8+00.00 (SHEET)
 FILE NAME: C:\TRANSPORT\LOCAL\TRANS\SYSTEMS\FAI\80\21\STRUCT\8\SSHT-81-80.DGN



STA 887+00.00



STA 886+00.00



STA 885+00.00



USER NAME = SUIC	DESIGNED - CMA	REVISED -
	DRAWN - CMA	REVISED -
PLOT SCALE = 0.16666667 "/>		

CHECKED - BRH	REVISED -
DATE - 6/29/2023	REVISED -

**STATE OF ILLINOIS
DEPARTMENT OF TRANSPORTATION**

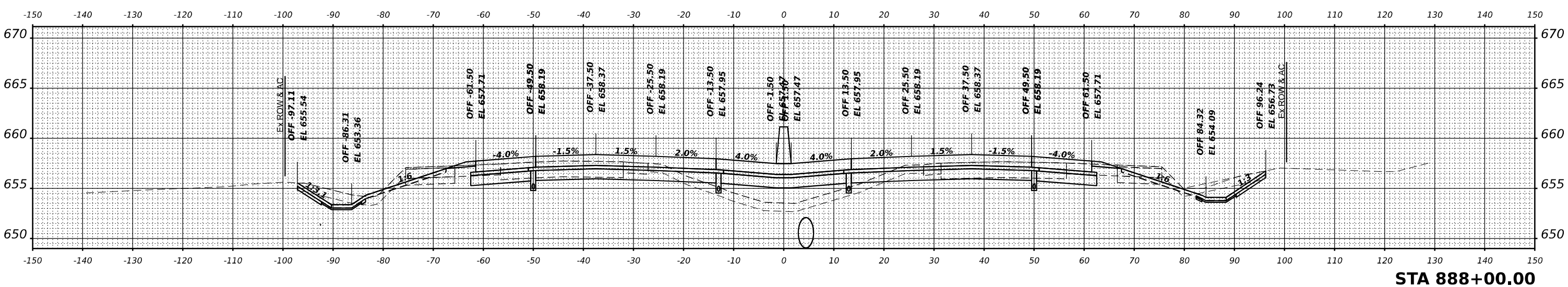
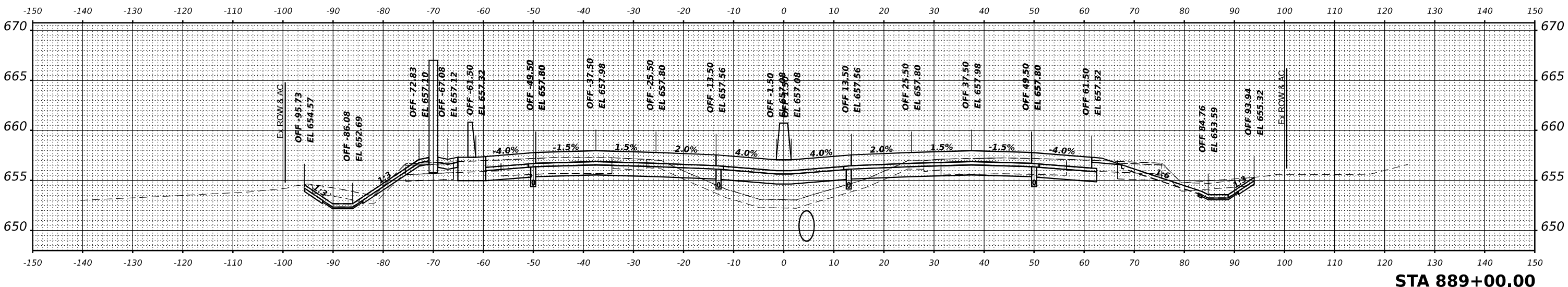
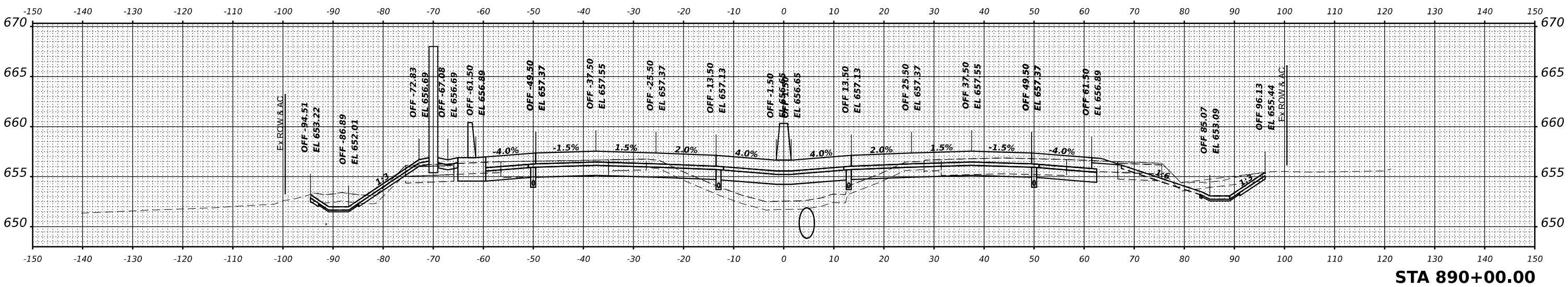
**I-80
CROSS SECTIONS**
SCALE: 1"=10' SHEET OF SHEETS STA.

F.A.I. RTE.	SECTION	COUNTY	TOTAL SHEETS	SHEET NO.
80	FAI 80 21 STRUCTURE 8	WILL	883	827
CONTRACT NO. 62R29				
ILLINOIS FED. AID PROJECT				

FINAL SURVEY	SURVEYED	DATE
NOTE BOOK	PLOTTED	BY
NO.	TEMPLATE	
	AREAS CHECKED	
	AREAS	

ORIGINAL SURVEY	SURVEYED	DATE
NOTE BOOK	PLOTTED	BY
NO.	TEMPLATE	
	AREAS CHECKED	
	AREAS	

MODEL: PR I-80 - B BR8+00.00 (SHEET)
 FILE NAME: C:\TRANSPORT\LOCAL\TRANS\SYSTEMS\FAI\80\21\STRUCT\8\I-80-888-888-888.dgn



USER NAME = AVILAC	DESIGNED - CMA	REVISED -
PLLOT SCALE = 0.16666667 "/>		

DRAWN - CMA	REVISED -
CHECKED - BRH	REVISED -
DATE - 6/29/2023	REVISED -

**STATE OF ILLINOIS
DEPARTMENT OF TRANSPORTATION**

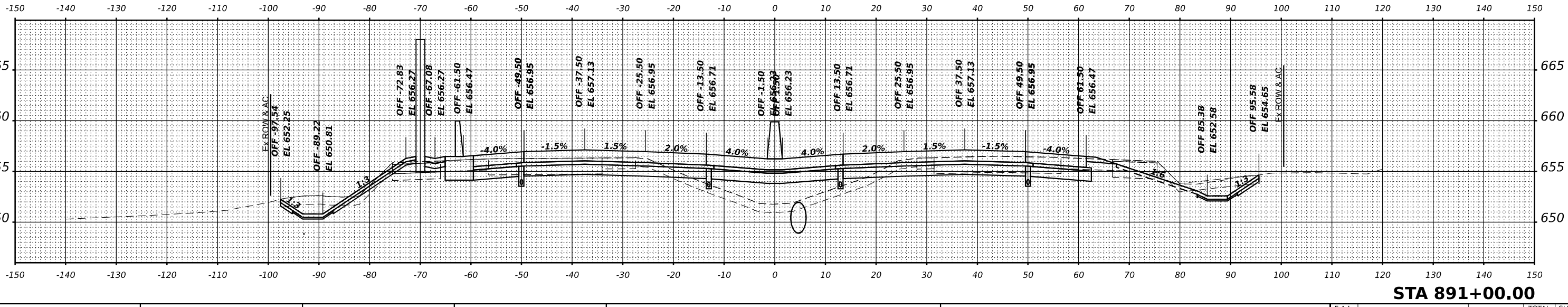
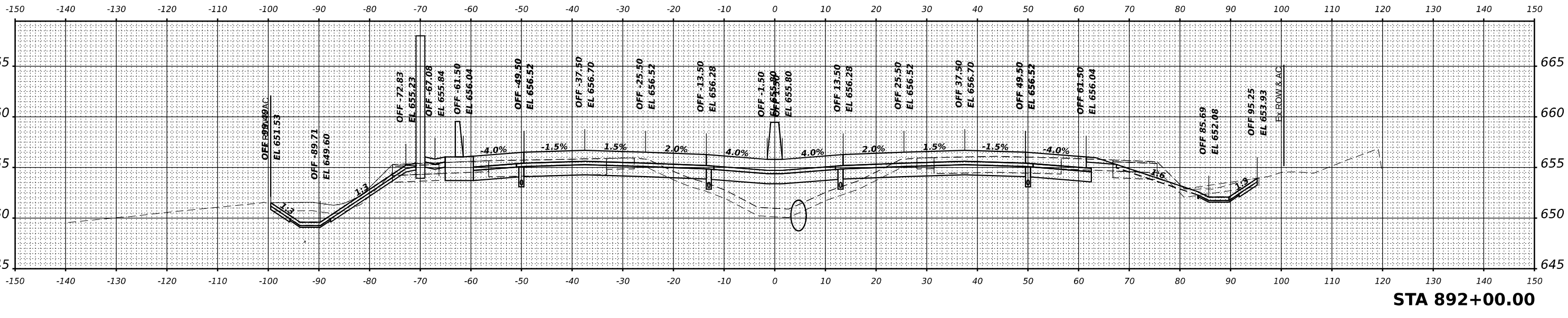
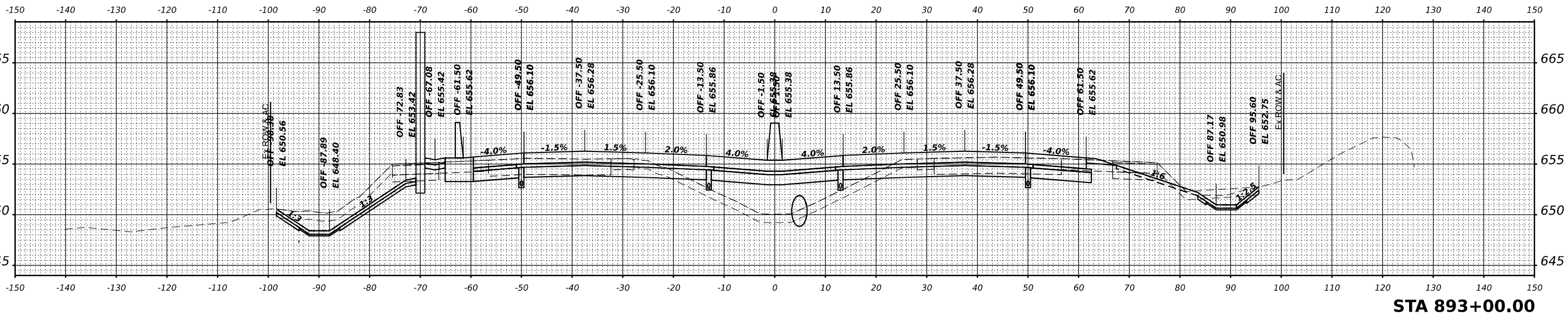
I-80 CROSS SECTIONS	
SCALE: 1"=10'	SHEET OF SHEETS STA.

F.A.I. RTE.	SECTION	COUNTY	TOTAL SHEETS	SHEET NO.
80	FAI 80 21 STRUCTURE 8	WILL	899	828
				CONTRACT NO. 62R29
ILLINOIS FED. AID PROJECT				

DATE	
BY	
FINAL SURVEY	SURVEYED
NOTE BOOK	PLOTTED
NO.	TEMPLATE
	AREAS CHECKED
	AREAS CHECKED

DATE	
BY	
ORIGINAL SURVEY	SURVEYED
NOTE BOOK	PLOTTED
NO.	TEMPLATE
	AREAS CHECKED
	AREAS CHECKED

MODEL: PR I-80 - B 891+00.00 (SHEET)
 FILE NAME: C:\TRANSPORT\LOCAL\TRANS\SYSTEMS\PR\I-80\2023\SR\ASST\I-80-2.DGN



USER NAME = SUIC	DESIGNED - CMA	REVISED -
	DRAWN - CMA	REVISED -
PLOT SCALE = 0.16666667 "/>		

CHECKED - BRH	REVISED -
DATE - 6/29/2023	REVISED -

**STATE OF ILLINOIS
 DEPARTMENT OF TRANSPORTATION**

**I-80
 CROSS SECTIONS**

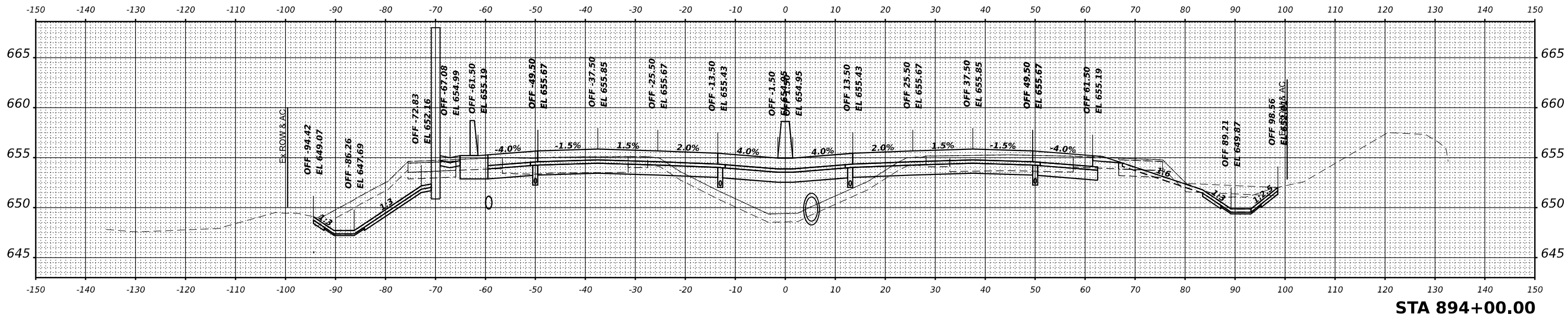
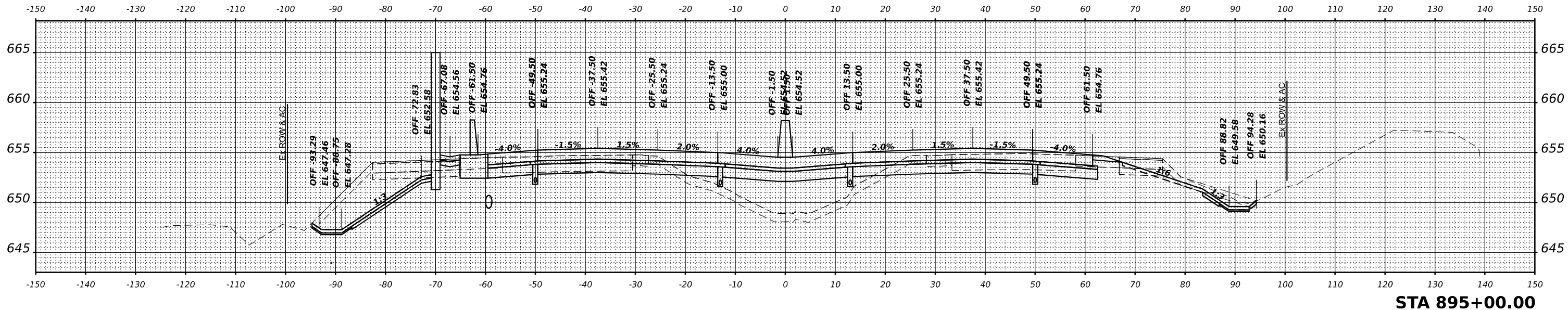
SCALE: 1"=10'
 SHEET OF SHEETS STA.

F.A.I. RTE. 80	SECTION FAI 80 21 STRUCTURE 8	COUNTY WILL	TOTAL SHEETS 883	SHEET NO. 829
CONTRACT NO. 62R29				
ILLINOIS FED. AID PROJECT				

FINAL SURVEY NO.	SURVEYED	DATE
NOTE BOOK	PLOTTED	
AREAS CHECKED	TEMPLATE	
	AREAS	
	CHECKED	

ORIGINAL SURVEY NO.	SURVEYED	DATE
NOTE BOOK	PLOTTED	
AREAS CHECKED	TEMPLATE	
	AREAS	
	CHECKED	

MODEL: PR I-80 - B 894+00.00 (SHEET)
 FILE NAME: C:\TRANSPORT\LOCAL\TRANS\SYSTEMS\PR\I-80\2023\894+00.00.dgn



USER NAME = SUIC	DESIGNED - CMA	REVISED -
	DRAWN - CMA	REVISED -
PLOT SCALE = 0.16666667" / IN.	CHECKED - BRH	REVISED -
PLOT DATE = 6/27/2023	DATE - 6/29/2023	REVISED -

**STATE OF ILLINOIS
 DEPARTMENT OF TRANSPORTATION**

**I-80
 CROSS SECTIONS**

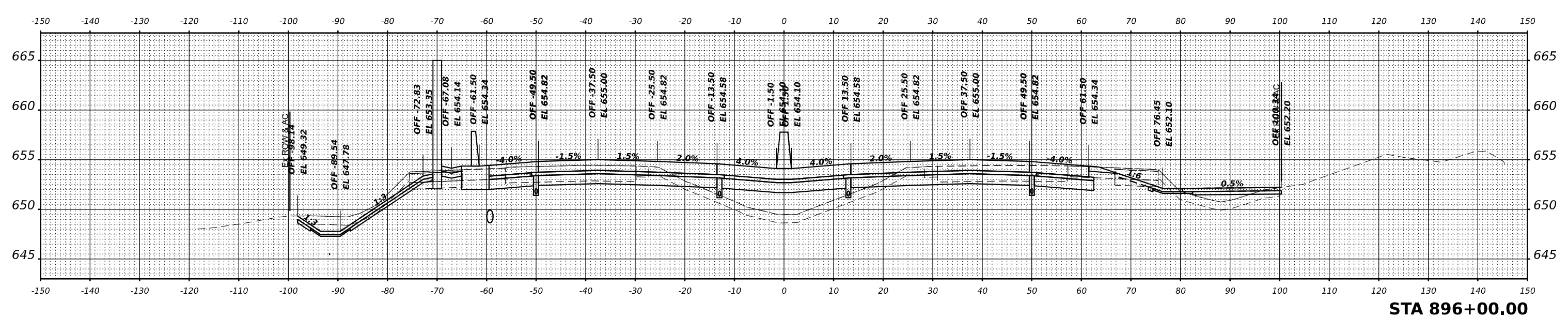
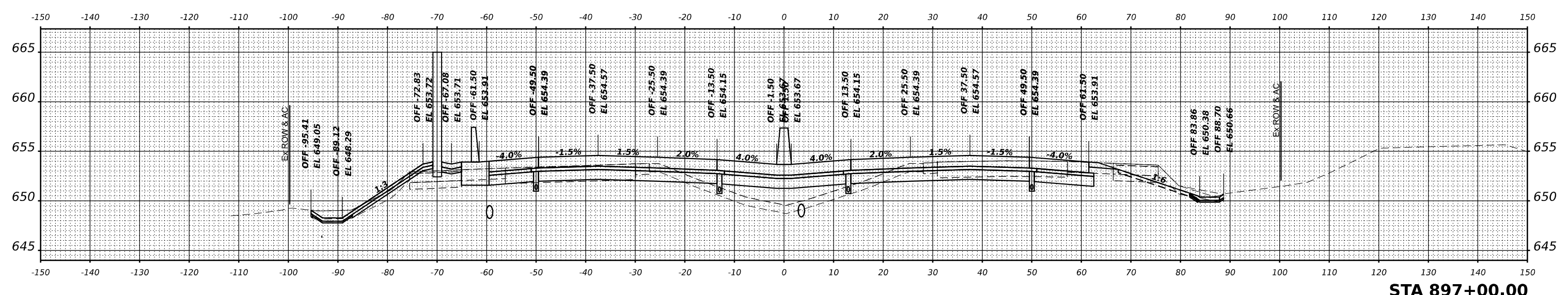
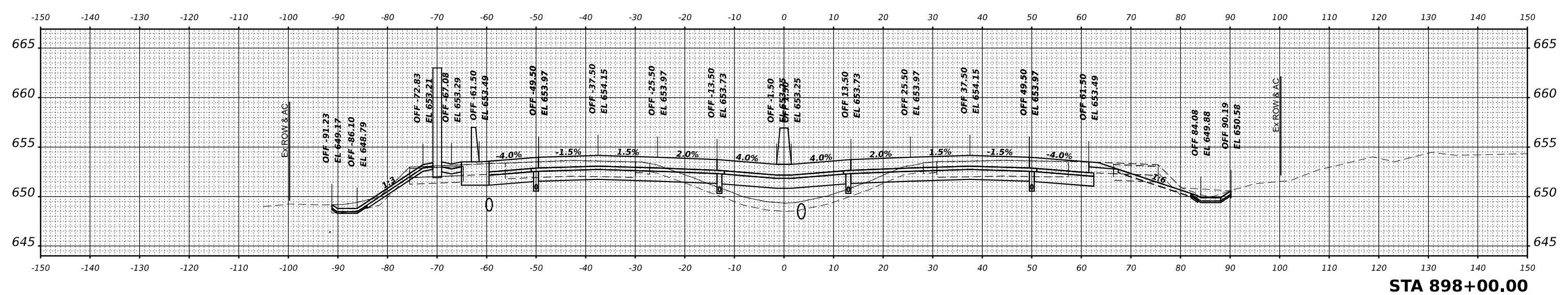
SCALE: 1" = 10' SHEET OF SHEETS STA.

F.A.I. RTE.	SECTION	COUNTY	TOTAL SHEETS	SHEET NO.
80	FAI 80 21 STRUCTURE 8	WILL	883	830
CONTRACT NO. 62R29				
ILLINOIS FED. AID PROJECT				

DATE	
BY	
FINAL SURVEY	SURVEYED
NOTE BOOK	PLOTTED
NO.	TEMPLATE
	AREAS
	CHECKED

DATE	
BY	
ORIGINAL SURVEY	SURVEYED
NOTE BOOK	PLOTTED
NO.	TEMPLATE
	AREAS
	CHECKED

MODEL: PR 140 - B 896+00.00 (SHEET)
 FILE NAME: C:\TRANSPORT\LOCAL\TRANS\SYSTEMS\FAI\80\21\STRUCT\8\I-80-21-STRUCT-8-1.dgn



USER NAME	= AVILAC
DESIGNED	- CMA
DRAWN	- CMA
CHECKED	- BRH
DATE	- 6/29/2023
PLOT SCALE	= 0.16666667 "/td>
PLOT DATE	= 7/27/2023

REVISED	-
REVISED	-
REVISED	-
REVISED	-

**STATE OF ILLINOIS
 DEPARTMENT OF TRANSPORTATION**

**I-80
 CROSS SECTIONS**

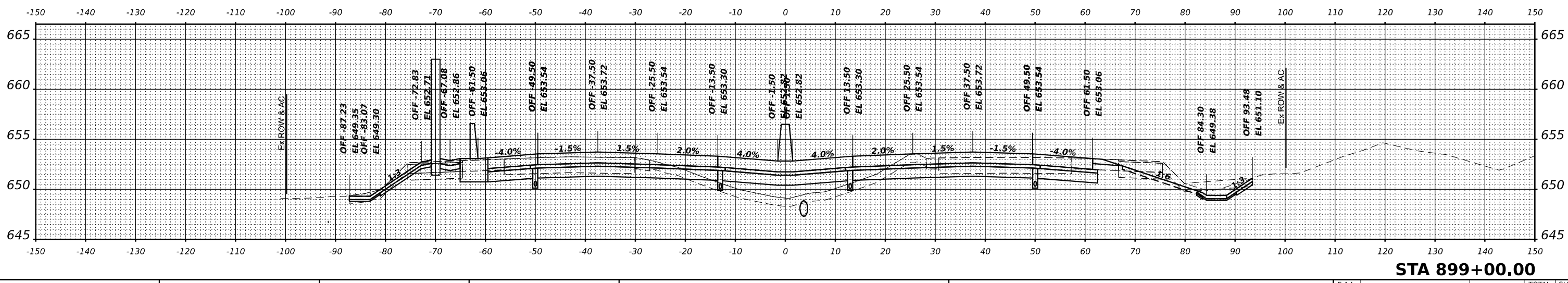
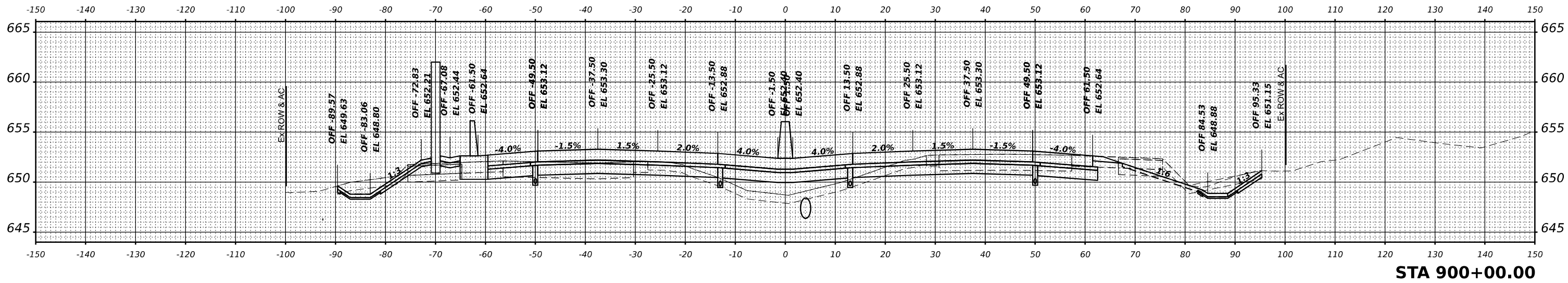
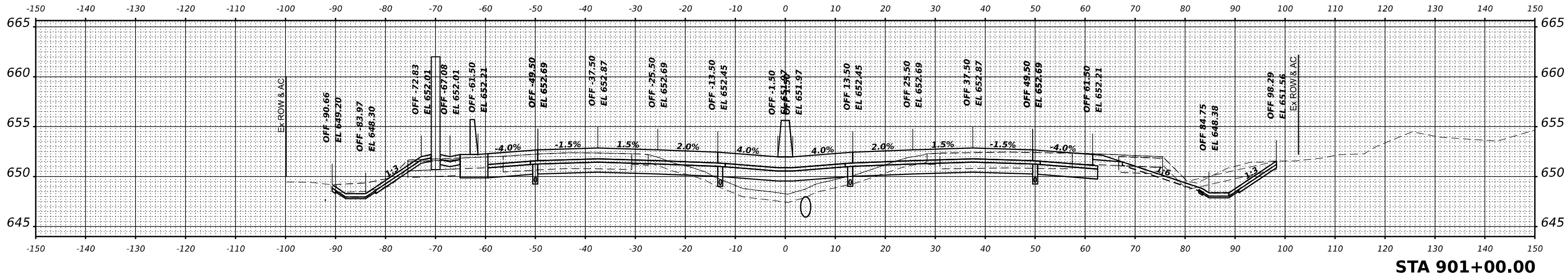
SCALE: 1"=10'
 SHEET OF SHEETS STA.

F.A.I. RTE.	SECTION	COUNTY	TOTAL SHEETS	SHEET NO.
80	FAI 80 21 STRUCTURE 8	WILL	899	831
CONTRACT NO. 62R29				
ILLINOIS FED. AID PROJECT				

DATE	
BY	
FINAL SURVEY	SURVEYED
NOTE BOOK	PLOTTED
NO.	TEMPLATE
	AREAS CHECKED

DATE	
BY	
ORIGINAL SURVEY	SURVEYED
NOTE BOOK	PLOTTED
NO.	TEMPLATE
	AREAS CHECKED

MODEL: PR 140 - B 899+00.00 (SHEET)
 FILE NAME: C:\TRANSPORT\LOCAL\TRANS\SYSTEMS\FAI\80\21\STRUCT\8\SSHT\AI-65.DGN



USER NAME	= AVILAC
DESIGNED	- CMA
DRAWN	- CMA
PLLOT SCALE	= 0.16666667 "/td>
PLLOT DATE	= 7/27/2023

REVISD	-
REVISD	-
REVISD	-
REVISD	-

**STATE OF ILLINOIS
 DEPARTMENT OF TRANSPORTATION**

SCALE: 1"=10' SHEET OF SHEETS STA.

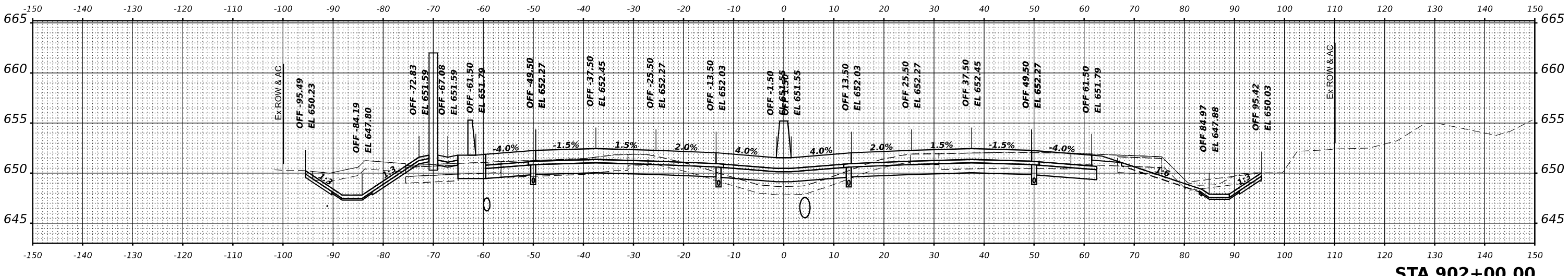
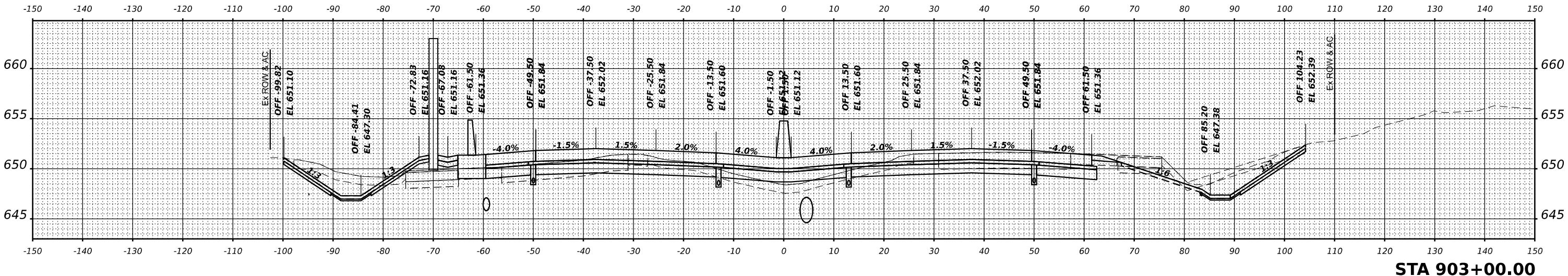
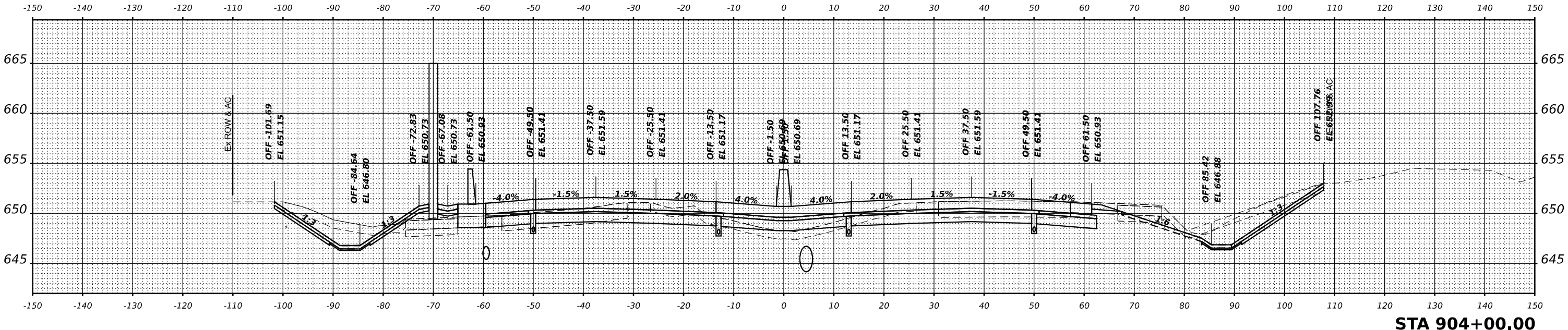
**I-80
 CROSS SECTIONS**

F.A.I. RTE.	SECTION	COUNTY	TOTAL SHEETS	SHEET NO.
80	FAI 80 21 STRUCTURE 8	WILL	899	832
CONTRACT NO. 62R29			ILLINOIS FED. AID PROJECT	

DATE	
BY	
FINAL SURVEY	SURVEYED
NOTE BOOK	PLOTTED
NO.	AREAS CHECKED

DATE	
BY	
ORIGINAL SURVEY	SURVEYED
NOTE BOOK	PLOTTED
NO.	AREAS CHECKED

MODEL: PR 140 - B 902+00.00 (SHEET)
 FILE NAME: C:\TRANSPORT\LOCAL\TRANS\SYSTEMS\PR140\B902+00.00\PR140_B902+00.00.dgn



USER NAME	= AVILAC
DESIGNED	- CMA
DRAWN	- CMA
CHECKED	- BRH
DATE	- 6/29/2023

REVISED	-
REVISED	-
REVISED	-
REVISED	-

STATE OF ILLINOIS
 DEPARTMENT OF TRANSPORTATION

SCALE:	1"=10'
SHEET	OF SHEETS
STA.	

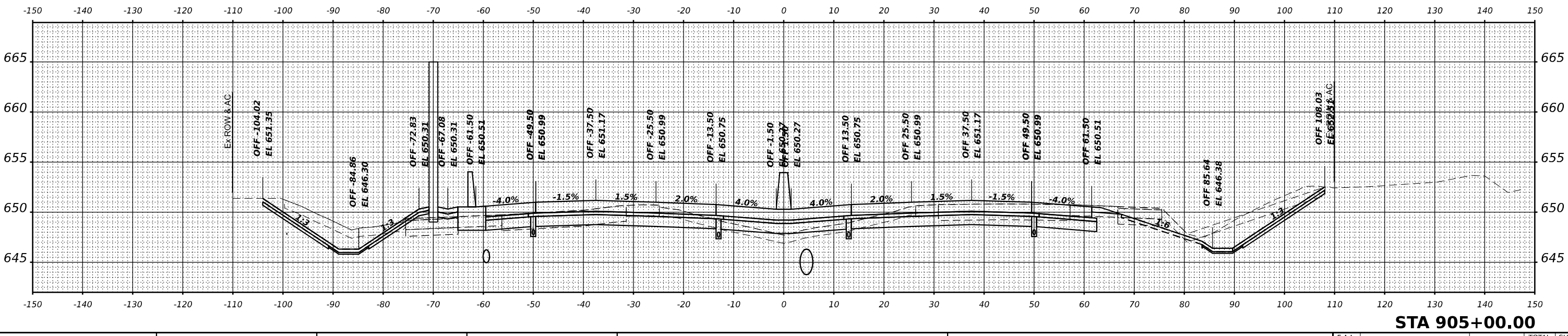
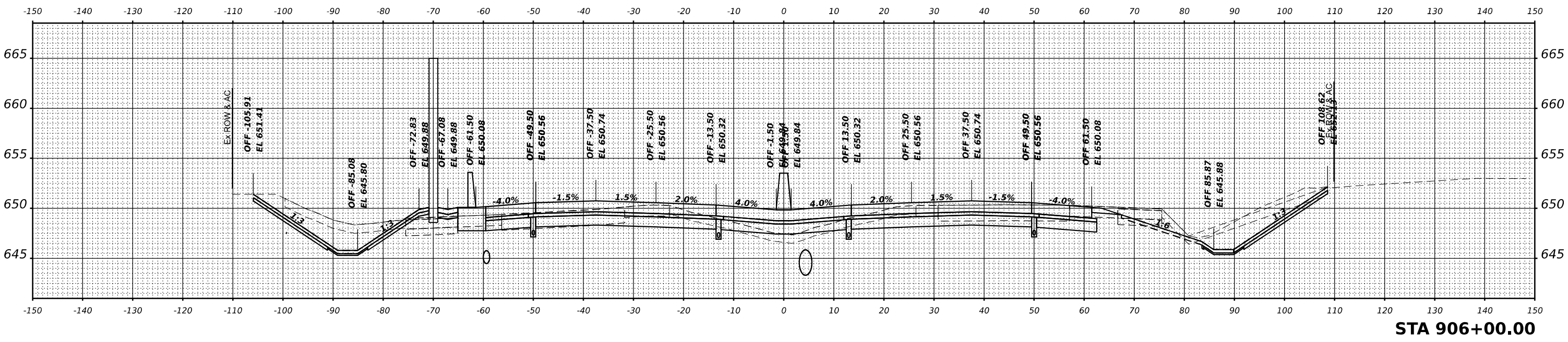
I-80
 CROSS SECTIONS

F.A.I. RTE.	SECTION	COUNTY	TOTAL SHEETS	SHEET NO.
80	FAI 80 21 STRUCTURE 8	WILL	899	833
				CONTRACT NO. 62R29
ILLINOIS FED. AID PROJECT				

FINAL SURVEY	SURVEYED	DATE
NOTE BOOK	PLOTTED	BY
NO.	TEMPLATE	
	AREAS CHECKED	

ORIGINAL SURVEY	SURVEYED	DATE
NOTE BOOK	PLOTTED	BY
NO.	TEMPLATE	
	AREAS CHECKED	

MODEL: PR 148 - B 905+00.00 (SHEET)
 FILE NAME: C:\TRANSPORT\LOCAL\TRANS\SYSTEMS\FAI\80\21\STRUCTURE\I-80\I-80-07.DGN



USER NAME =	AVILAC
DESIGNED -	CMA
DRAWN -	CMA
PLLOT SCALE =	0.16666667" / IN.
PLLOT DATE =	7/27/2023

REVISIED -	
REVISIED -	
REVISIED -	
REVISIED -	

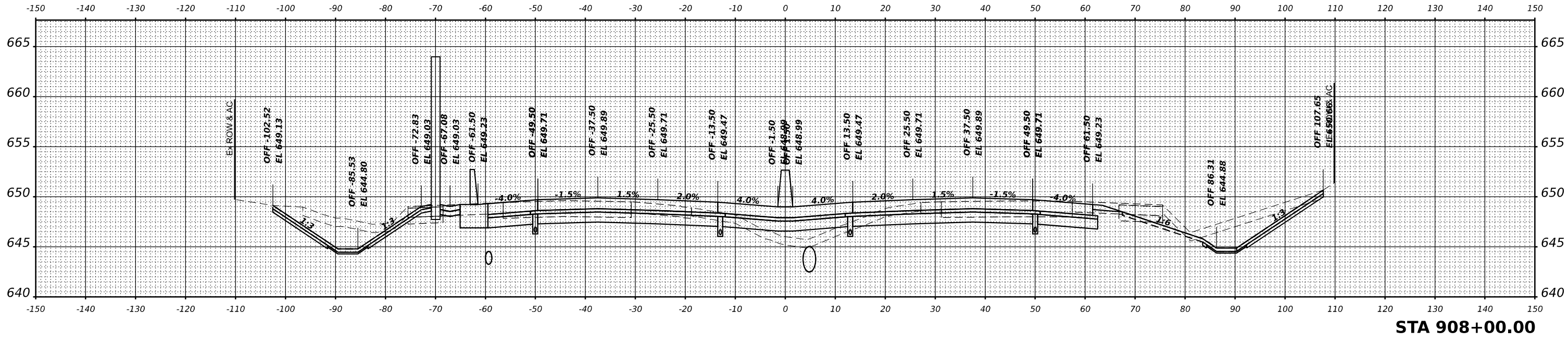
**STATE OF ILLINOIS
 DEPARTMENT OF TRANSPORTATION**

SCALE: 1"=10'	SHEET	OF	SHEETS	STA.
---------------	-------	----	--------	------

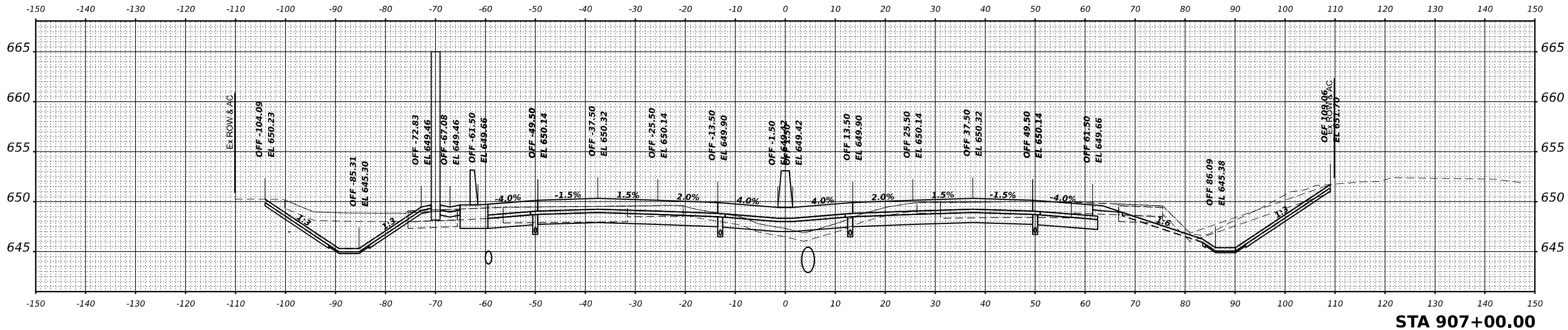
**I-80
 CROSS SECTIONS**

F.A.I. RTE.	SECTION	COUNTY	TOTAL SHEETS	SHEET NO.
80	FAI 80 21 STRUCTURE 8	WILL	899	834
			CONTRACT NO. 62R29	
		ILLINOIS	FED. AID PROJECT	

FINAL SURVEY	SURVEYED	DATE
NOTE BOOK	PLOTTED	BY
NO.	TEMPLATE	
	AREAS CHECKED	



ORIGINAL SURVEY	SURVEYED	DATE
NOTE BOOK	PLOTTED	BY
NO.	TEMPLATE	
	AREAS CHECKED	



MODEL: PR I-80 - B 907+00.00 (SHEET)
 FILE NAME: C:\TRANSPORT\LOCAL\TRANS\SYSTEMS\FAI\80\2R29\8RT-ASST\I-80.DGN



USER NAME	= AVILAC
DESIGNED	- CMA
DRAWN	- CMA
PLLOT SCALE	= 0.16666667 "/td>
PLLOT DATE	= 7/27/2023

REVISD	-
REVISD	-
REVISD	-
REVISD	-

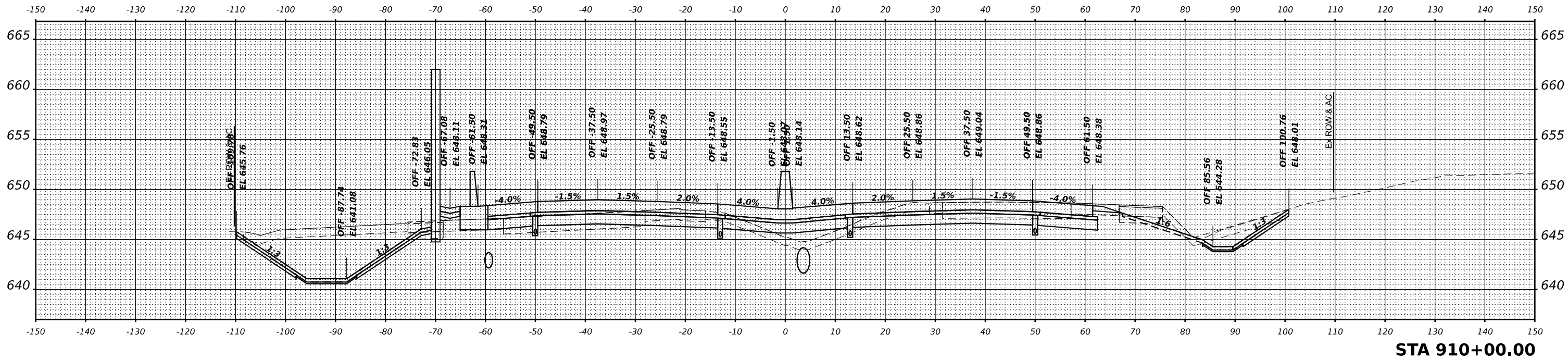
STATE OF ILLINOIS
 DEPARTMENT OF TRANSPORTATION

SCALE: 1"=10' SHEET OF SHEETS STA.

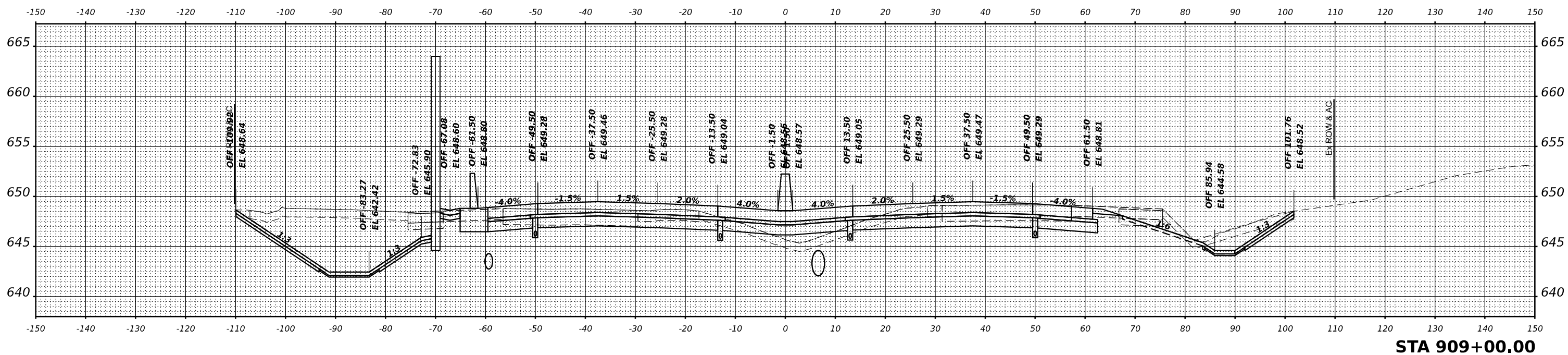
I-80
 CROSS SECTIONS

F.A.I. RTE.	SECTION	COUNTY	TOTAL SHEETS	SHEET NO.
80	FAI 80 21 STRUCTURE 8	WILL	899	835
CONTRACT NO. 62R29				
ILLINOIS FED. AID PROJECT				

FINAL SURVEY	SURVEYED	BY	DATE
NOTE BOOK	PLOTTED		
NO.	TEMPLATE		
	AREAS CHECKED		
	AREAS CHECKED		



ORIGINAL SURVEY	SURVEYED	BY	DATE
NOTE BOOK	PLOTTED		
NO.	TEMPLATE		
	AREAS CHECKED		
	AREAS CHECKED		



MODEL: PR 140 - B 909+00.00 (SHEET)
 FILE NAME: C:\TRANSPORT\LOCAL\TRANS\SYSTEMS\FAI\80\21\STRUCT\8\ASST\AI-89.DGN



USER NAME = AVILAC	DESIGNED - CMA	REVISED -
PLOT SCALE = 0.16666667" / IN.	DRAWN - CMA	REVISED -
PLOT DATE = 7/27/2023	CHECKED - BRH	REVISED -
	DATE - 6/29/2023	REVISED -

STATE OF ILLINOIS
 DEPARTMENT OF TRANSPORTATION

I-80
 CROSS SECTIONS

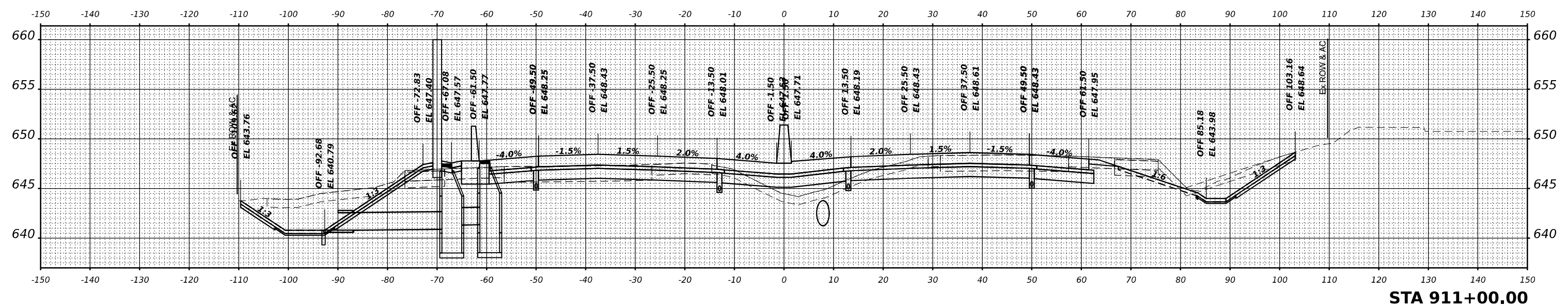
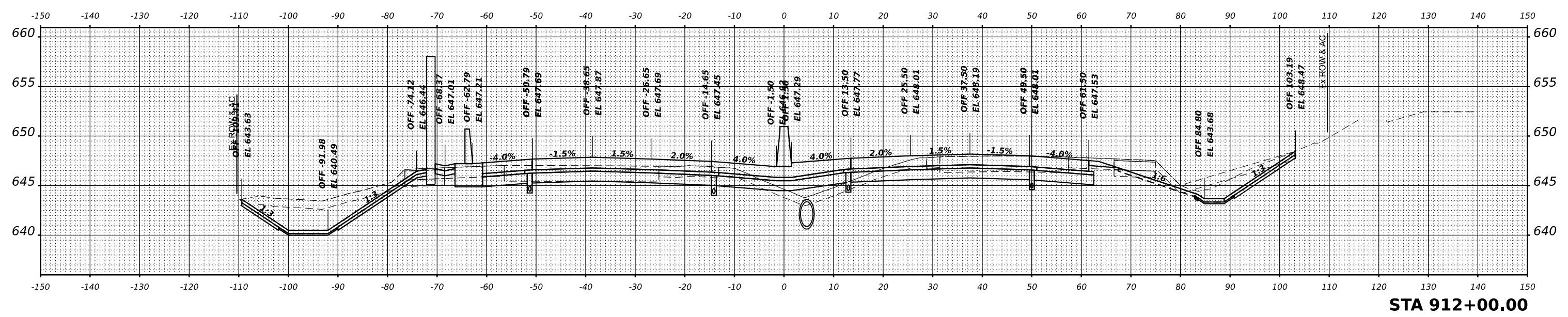
SCALE: 1"=10' SHEET OF SHEETS STA.

F.A.I. RTE.	SECTION	COUNTY	TOTAL SHEETS	SHEET NO.
80	FAI 80 21 STRUCTURE 8	WILL	899	836
CONTRACT NO. 62R29				
ILLINOIS FED. AID PROJECT				

FINAL SURVEY NO.	SURVEYED	DATE
NOTE BOOK	PLOTTED	
AREAS CHECKED	TEMPLATE	
	AREAS CHECKED	

ORIGINAL SURVEY NO.	SURVEYED	DATE
NOTE BOOK	PLOTTED	
AREAS CHECKED	TEMPLATE	
	AREAS CHECKED	

MODEL: PR I-80 - B 911+00.00 (SHEET)
 FILE NAME: C:\TRANSPORT\SYSTEMS\FAI\80\21\STRUCTURE 8\I-80.DGN



USER NAME = AVILAC	DESIGNED - CMA	REVISED -
PLOT SCALE = 0.16666667" / IN.	DRAWN - CMA	REVISED -
PLOT DATE = 7/27/2023	CHECKED - BRH	REVISED -
	DATE - 6/29/2023	REVISED -

**STATE OF ILLINOIS
DEPARTMENT OF TRANSPORTATION**

**I-80
CROSS SECTIONS**

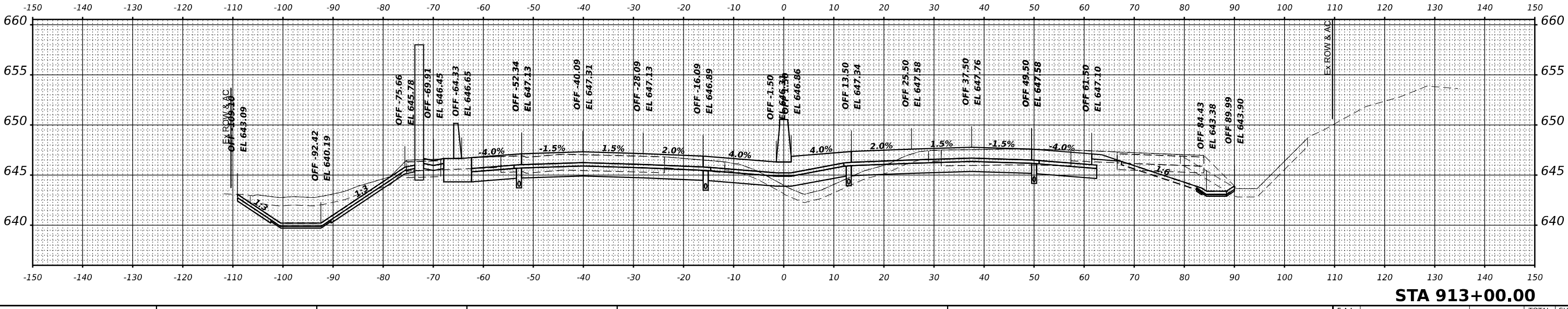
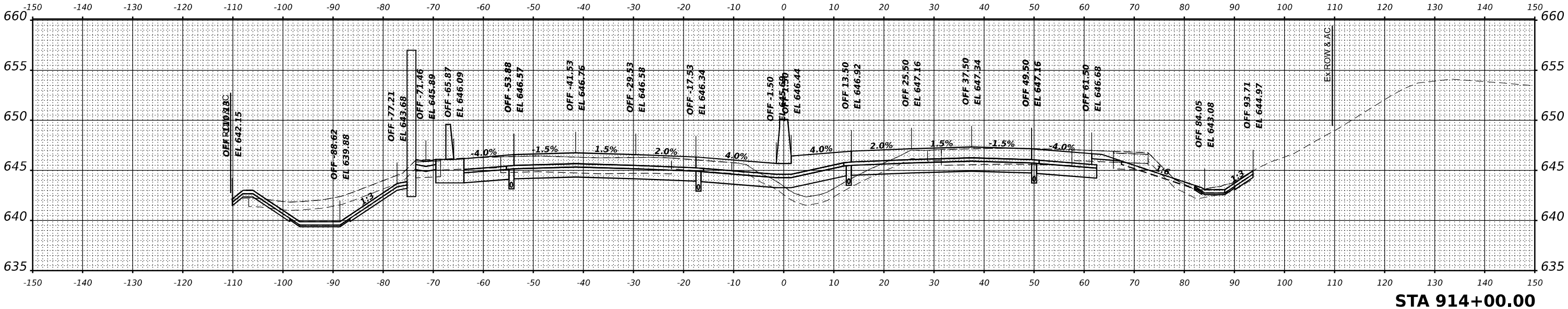
SCALE: 1"=10' SHEET OF SHEETS STA.

F.A.I. RTE. 80	SECTION FAI 80 21 STRUCTURE 8	COUNTY WILL	TOTAL SHEETS 899	SHEET NO. 837
			CONTRACT NO. 62R29	
ILLINOIS FED. AID PROJECT				

FINAL SURVEY NO.	SURVEYED	DATE
NOTE BOOK	PLOTTED	
AREAS CHECKED	TEMPLATE	
	AREAS	
	CHECKED	

ORIGINAL SURVEY NO.	SURVEYED	DATE
NOTE BOOK	PLOTTED	
AREAS CHECKED	TEMPLATE	
	AREAS	
	CHECKED	

MODEL: PR I-80 - B 913+00.00 (SHEET)
 FILE NAME: C:\TRANSPORT\LOCAL\TRANS\SYSTEMS\PR\I-80\2023\SR\ASST\PR-I-1.DGN



USER NAME = AVILAC	DESIGNED - CMA	REVISED -
PLOT SCALE = 0.16666667" / IN.	DRAWN - CMA	REVISED -
PLOT DATE = 7/27/2023	CHECKED - BRH	REVISED -
	DATE - 6/29/2023	REVISED -

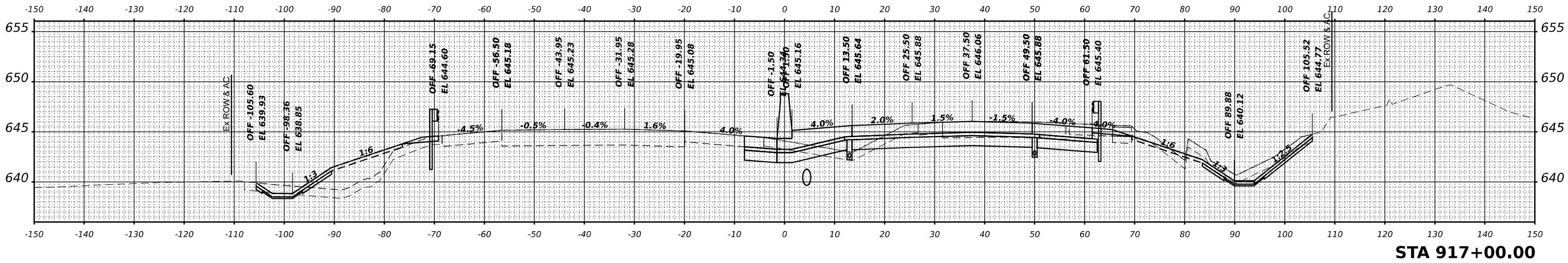
**STATE OF ILLINOIS
DEPARTMENT OF TRANSPORTATION**

SCALE: 1"=10'	
SHEET	OF SHEETS
STA.	

**I-80
CROSS SECTIONS**

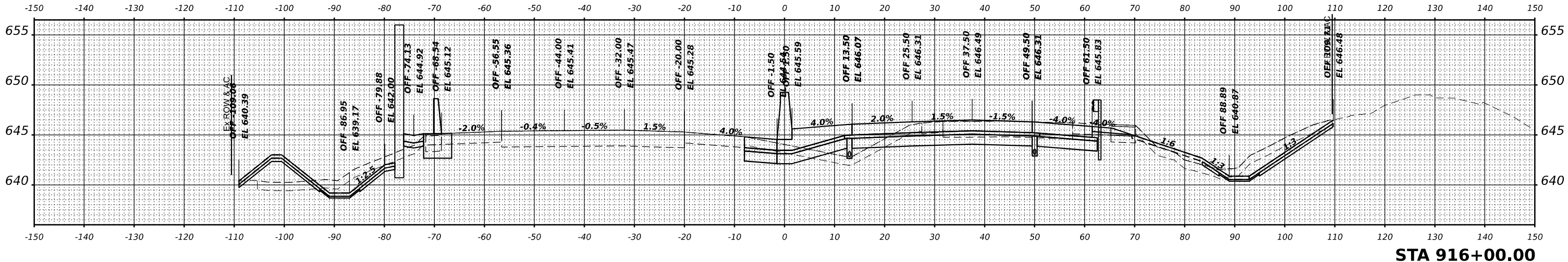
F.A.I. RTE.	SECTION	COUNTY	TOTAL SHEETS	SHEET NO.
80	FAI 80 21 STRUCTURE 8	WILL	899	838
CONTRACT NO. 62R29				
ILLINOIS FED. AID PROJECT				

DATE	
BY	
SURVEYED	
PLOTTED	
TEMPLATE	
NOTE BOOK	
AREAS CHECKED	
NO.	



STA 917+00.00

DATE	
BY	
SURVEYED	
PLOTTED	
TEMPLATE	
NOTE BOOK	
AREAS CHECKED	
NO.	



STA 916+00.00



USER NAME =	AVILAC
DESIGNED -	CMA
DRAWN -	CMA
CHECKED -	BRH
DATE -	6/29/2023
PLLOT SCALE =	0.16666667' / IN.
PLLOT DATE =	7/27/2023

REVISED -	
REVISED -	
REVISED -	
REVISED -	

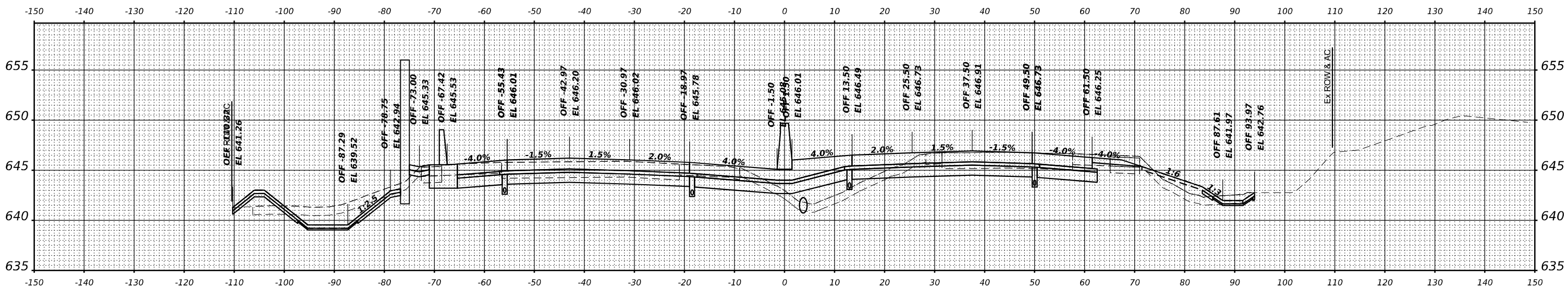
**STATE OF ILLINOIS
DEPARTMENT OF TRANSPORTATION**

SCALE: 1"=10'	SHEET	OF	SHEETS	STA.
---------------	-------	----	--------	------

**I-80
CROSS SECTIONS**

F.A.I. RTE.	SECTION	COUNTY	TOTAL SHEETS	SHEET NO.
80	FAI 80 21 STRUCTURE 8	WILL	899	839
CONTRACT NO. 62R29			ILLINOIS FED. AID PROJECT	

STA 915+00.00

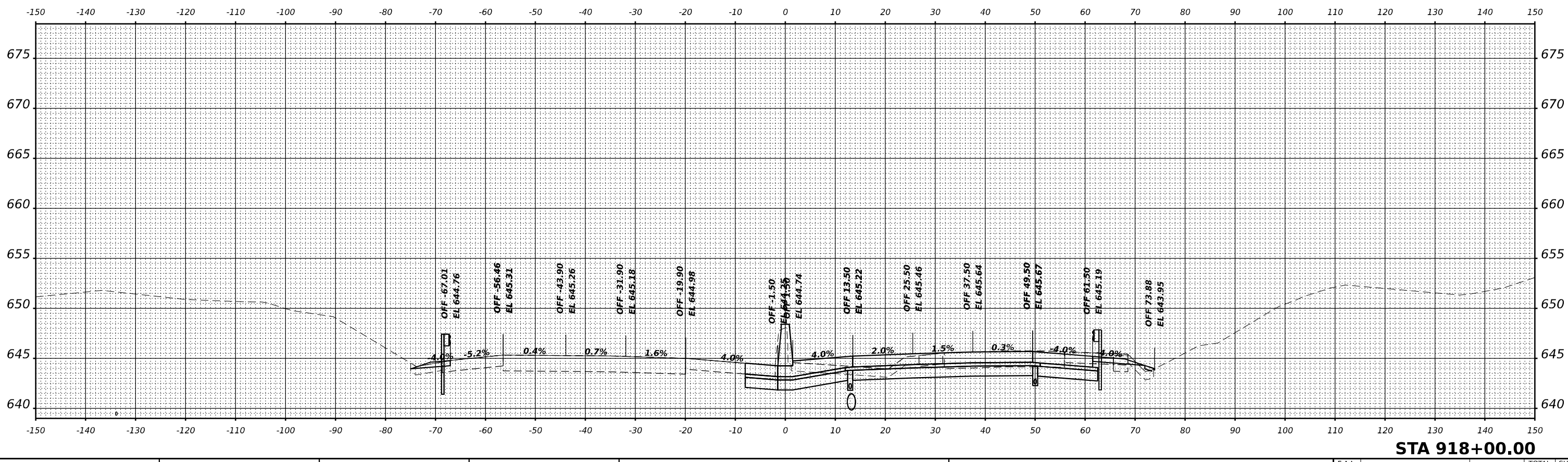
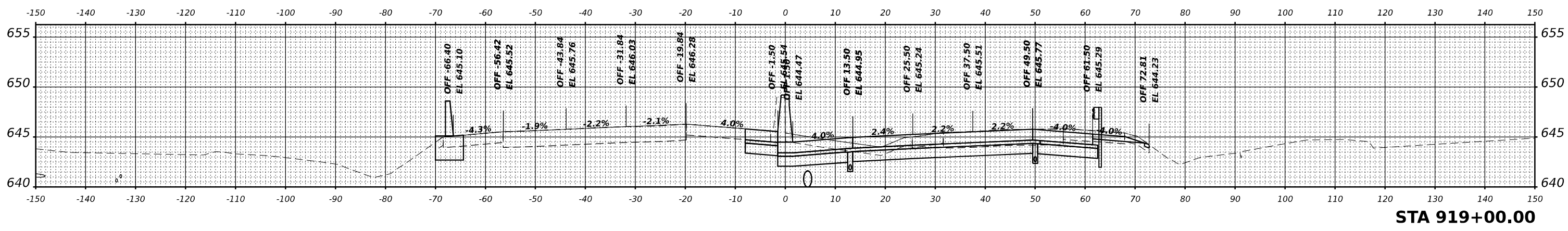
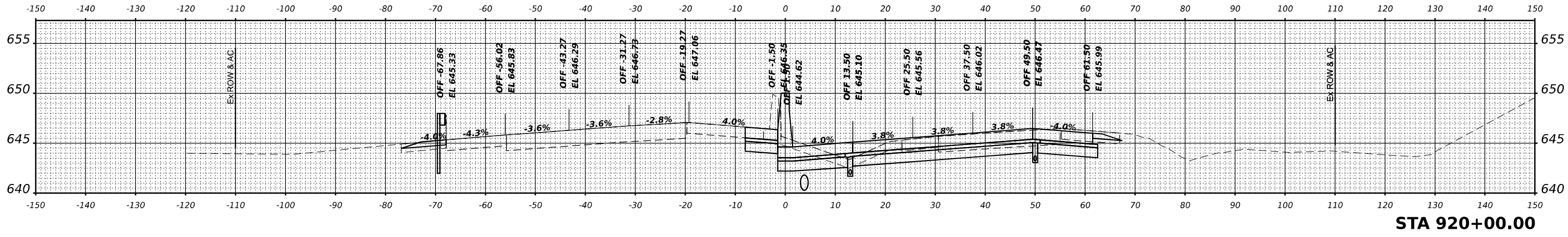


MODEL: PR 140 - B 915+00.00 (SHEET)
FILE NAME: C:\TRANSPORT\LOCAL\TRANS\SYSTEMS\PR140\915+00.00\PR140-839-2023.DGN

DATE	
BY	
FINAL SURVEY	SURVEYED
NOTE BOOK	PLOTTED
NO.	TEMPLATE
	AREAS CHECKED
	AREAS

DATE	
BY	
ORIGINAL SURVEY	SURVEYED
NOTE BOOK	PLOTTED
NO.	TEMPLATE
	AREAS CHECKED
	AREAS

MODEL: PR 140 - B 918+00.00 (SHEET)
 FILE NAME: C:\TRANSPORT\LOCAL\TRANS\SYSTEMS\FAI\80\21\STRUCT\8\SSHT\M-73.DGN



USER NAME	= AVILAC
DESIGNED	- CMA
DRAWN	- CMA
CHECKED	- BRH
DATE	- 6/29/2023

REVISIONS	-
REVISIONS	-
REVISIONS	-
REVISIONS	-

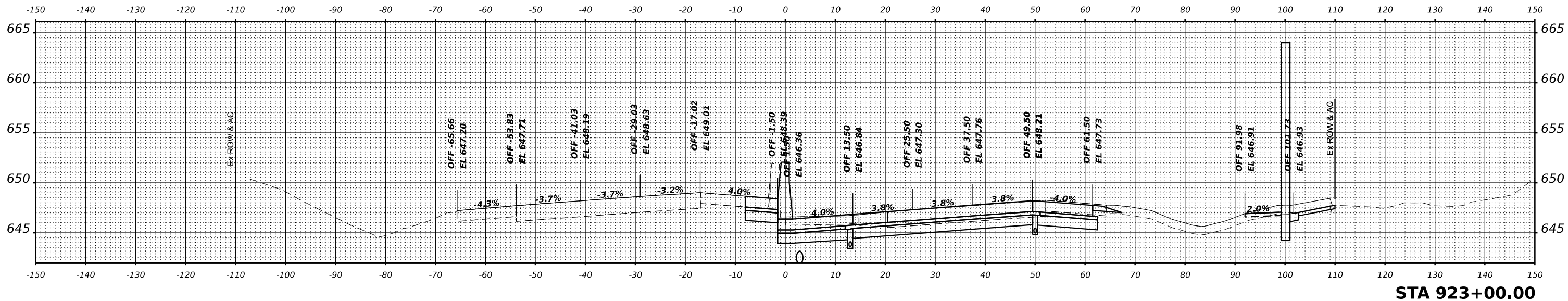
**STATE OF ILLINOIS
 DEPARTMENT OF TRANSPORTATION**

SCALE:	1"=10'	
SHEET	OF SHEETS	STA.

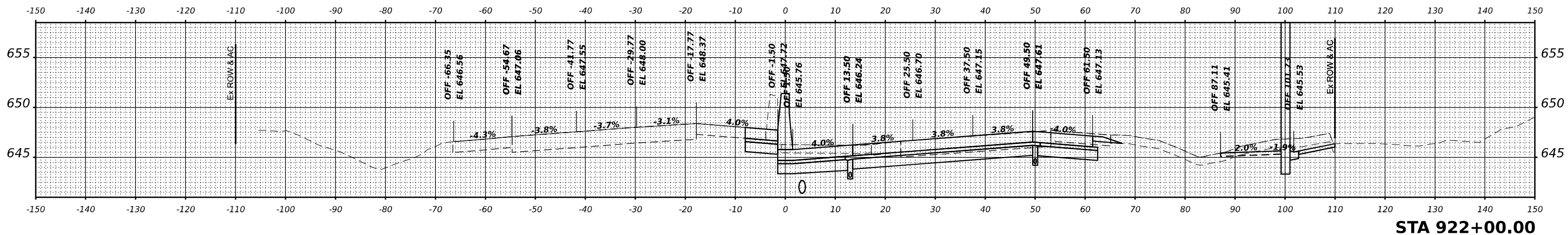
**I-80
 CROSS SECTIONS**

F.A.I. RTE.	SECTION	COUNTY	TOTAL SHEETS	SHEET NO.
80	FAI 80 21 STRUCTURE 8	WILL	899	840
CONTRACT NO. 62R29				
ILLINOIS FED. AID PROJECT				

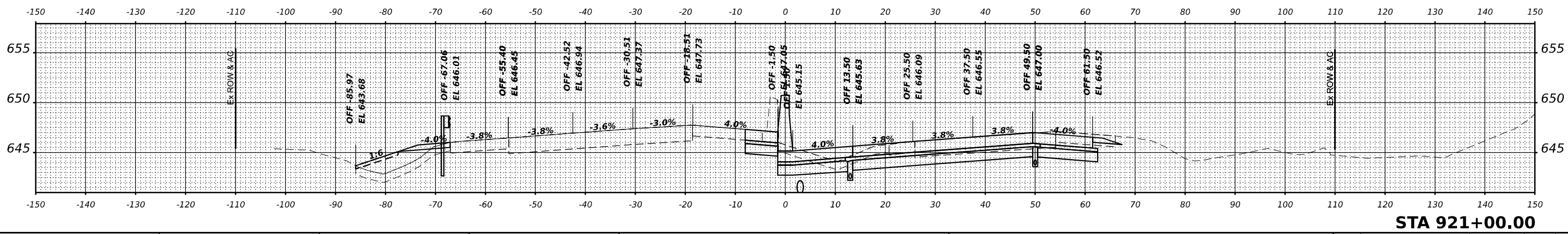
DATE	
BY	
FINAL SURVEY	SURVEYED
NOTE BOOK	PLOTTED
NO.	TEMPLATE
	AREAS CHECKED



DATE	
BY	
ORIGINAL SURVEY	SURVEYED
NOTE BOOK	PLOTTED
NO.	TEMPLATE
	AREAS CHECKED



DATE	
BY	
ORIGINAL SURVEY	SURVEYED
NOTE BOOK	PLOTTED
NO.	TEMPLATE
	AREAS CHECKED



USER NAME	= AVILAC
DESIGNED	- CMA
DRAWN	- CMA
PLLOT SCALE	= 0.16666667" / IN.
PLLOT DATE	= 7/27/2023
CHECKED	- BRH
DATE	- 6/29/2023

REVISED	-
REVISED	-
REVISED	-
REVISED	-

STATE OF ILLINOIS
DEPARTMENT OF TRANSPORTATION

I-80 CROSS SECTIONS	
SCALE: 1"=10'	SHEET OF SHEETS STA.

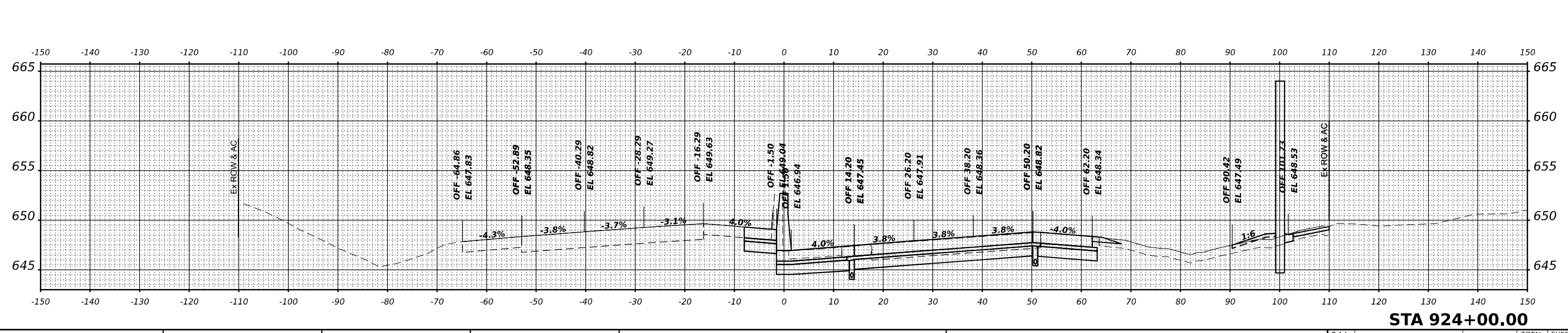
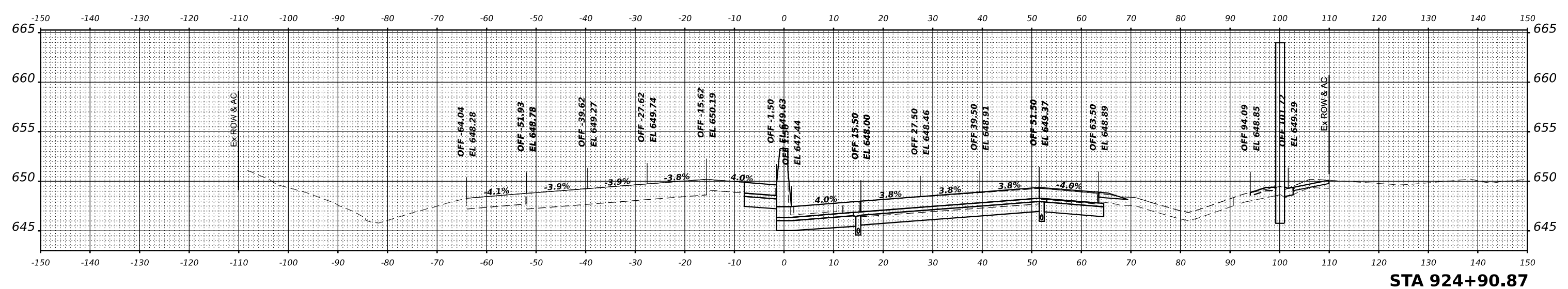
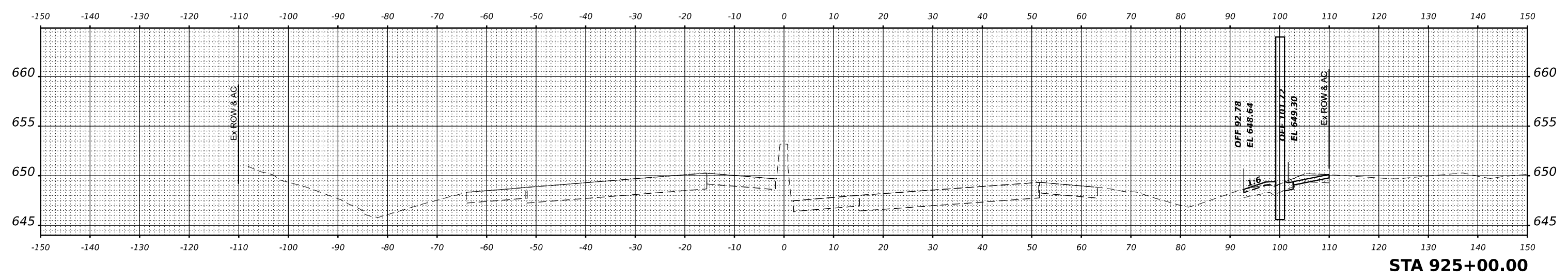
F.A.I. RTE.	SECTION	COUNTY	TOTAL SHEETS	SHEET NO.
80	FAI 80 21 STRUCTURE 8	WILL	899	841
CONTRACT NO. 62R29				
ILLINOIS FED. AID PROJECT				

MODEL: PR I-80 - B 921+00.00 (SHEET)
FILE NAME: C:\TRANSPORT\LOCAL\TRANS\SYSTEMS\FAI\80\21\STRUCT\8\SSHT\FAI-7.DGN

DATE	
BY	
FINAL SURVEY	SURVEYED
NOTE BOOK	PLOTTED
NO.	TEMPLATE
	AREAS CHECKED

DATE	
BY	
ORIGINAL SURVEY	SURVEYED
NOTE BOOK	PLOTTED
NO.	TEMPLATE
	AREAS CHECKED

MODEL: PR I-80 - B 924+00.00 (SHEET)
 FILE NAME: C:\TRANSPORT\LOCAL\TRANS\SYSTEMS\FW\01\DNS\0718\62R29-SRT-XSSHT-ML-75.DGN



USER NAME	= AVILAC
DESIGNED	- CMA
DRAWN	- CMA
PLLOT SCALE	= 0.16666667 "/math>IN.
PLLOT DATE	= 7/27/2023

REVISD	-
REVISD	-
REVISD	-
REVISD	-

STATE OF ILLINOIS
 DEPARTMENT OF TRANSPORTATION

I-80
 CROSS SECTIONS

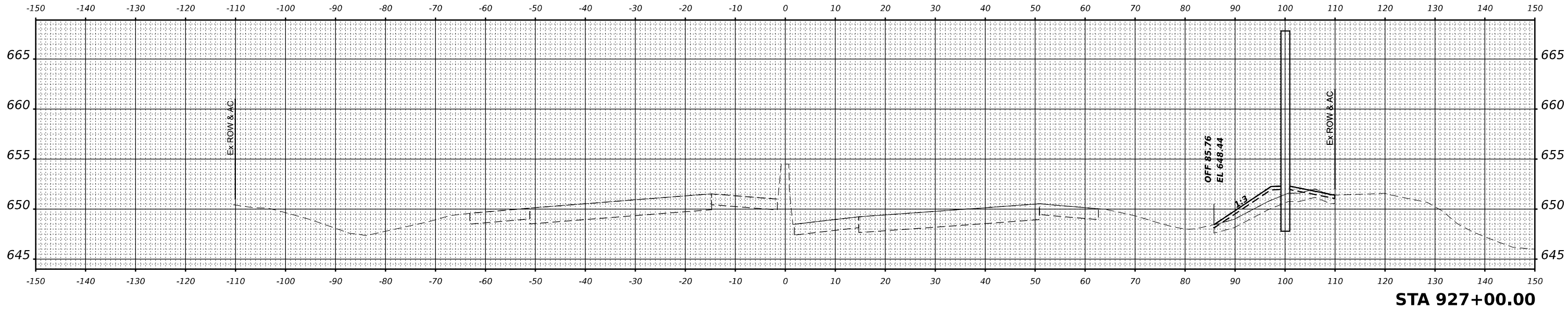
SCALE: 1"=10' SHEET OF SHEETS STA.

F.A.I. RTE.	SECTION	COUNTY	TOTAL SHEETS	SHEET NO.
80	FAI 80 21 STRUCTURE 8	WILL	899	842
CONTRACT NO. 62R29				
ILLINOIS FED. AID PROJECT				

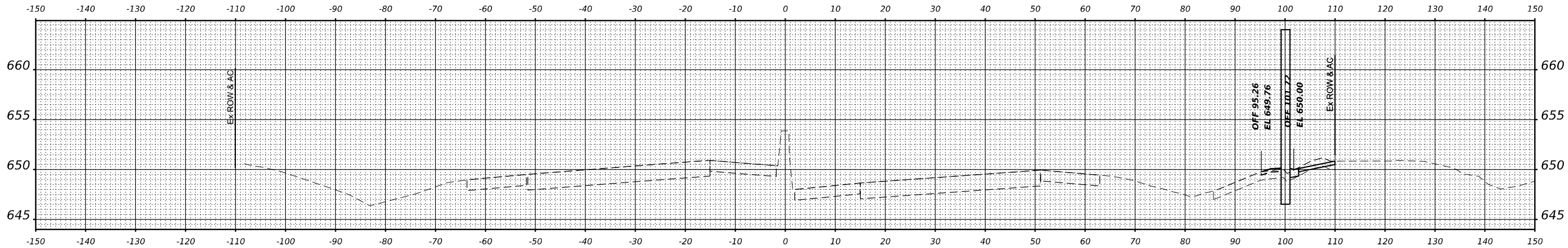
FINAL SURVEY NO.	SURVEYED	DATE
NOTE BOOK	PLOTTED	
	TEMPLATE	
	AREAS CHECKED	

ORIGINAL SURVEY NO.	SURVEYED	DATE
	PLOTTED	
	TEMPLATE	
	AREAS CHECKED	

MODEL: I-80 - B 926+00.00 (SHEET)
FILE NAME: C:\TRANSPORT\SYSTEMS\FAI\80\21\STRUCT\8\SSHT\I-80.DGN



STA 927+00.00



STA 926+00.00



USER NAME =	AVILAC
DESIGNED -	CMA
DRAWN -	CMA
REVISOR -	
PLotted SCALE =	0.16666667 "/> IN.
CHECKED -	BRH
REVISOR -	
PLotted DATE =	7/27/2023
DATE -	6/29/2023
REVISOR -	

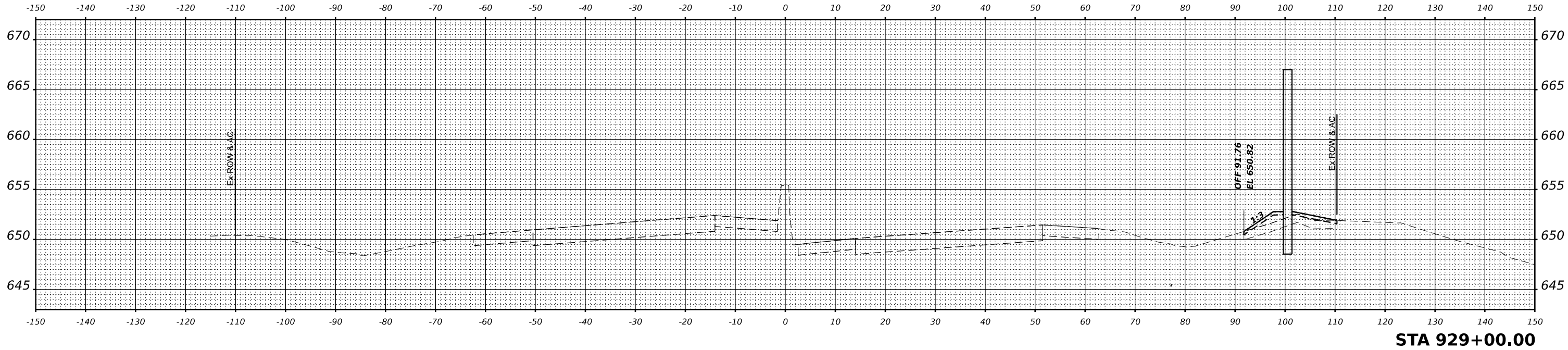
**STATE OF ILLINOIS
DEPARTMENT OF TRANSPORTATION**

**I-80
CROSS SECTIONS**

SCALE: 1"=10' SHEET OF SHEETS STA.

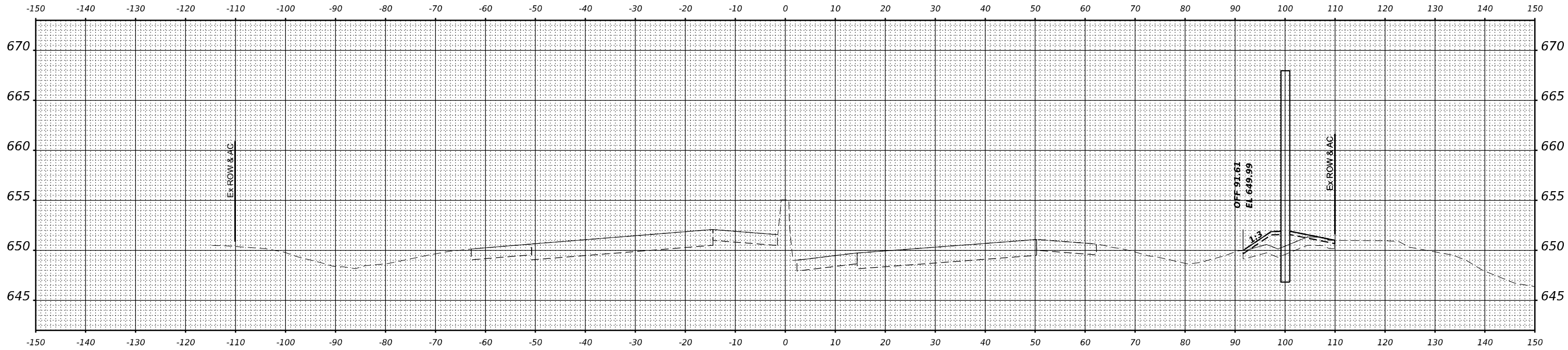
F.A.I. RTE.	SECTION	COUNTY	TOTAL SHEETS	SHEET NO.
80	FAI 80 21 STRUCTURE 8	WILL	899	843
				CONTRACT NO. 62R29
ILLINOIS FED. AID PROJECT				

FINAL SURVEY NO.	SURVEYED	DATE
NOTE BOOK	PLOTTED	
	TEMPLATE	
	AREAS CHECKED	



STA 929+00.00

ORIGINAL SURVEY NO.	SURVEYED	DATE
NOTE BOOK	PLOTTED	
	TEMPLATE	
	AREAS CHECKED	



STA 928+00.00

MODEL: PR I-80 - B 928+00.00 (SHEET)
FILE NAME: C:\TRANSPORT\LOCAL\TRANSYS\TMS\928\928R29-SHT-ASST-PL-7.DGN



USER NAME =	AVILAC
DESIGNED -	CMA
DRAWN -	CMA
CHECKED -	BRH
DATE -	6/29/2023
PLOT SCALE =	0.16666667 "/math>IN.
PLOT DATE =	7/27/2023

REVISED -	
REVISED -	
REVISED -	
REVISED -	

STATE OF ILLINOIS
DEPARTMENT OF TRANSPORTATION

I-80
CROSS SECTIONS

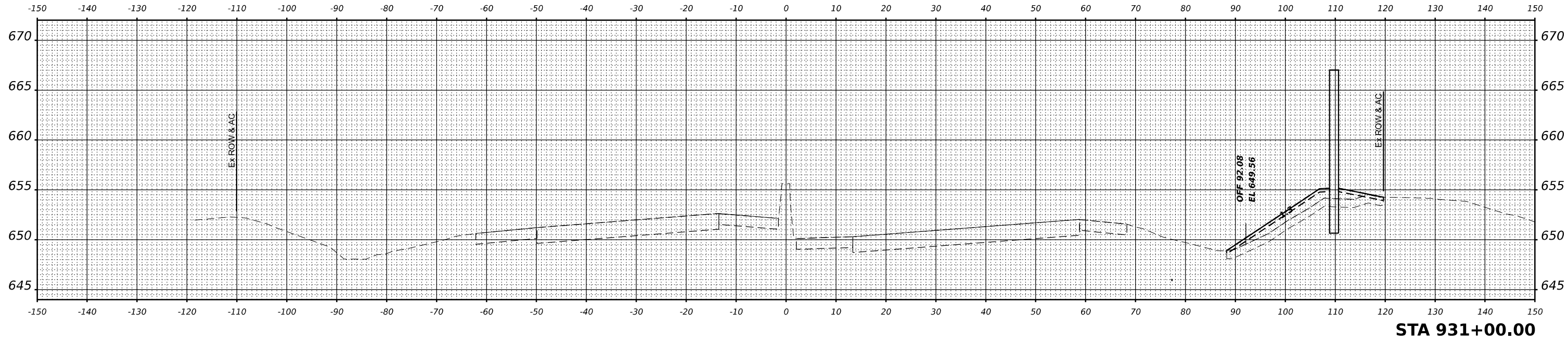
SCALE: 1"=10' SHEET OF SHEETS STA.

F.A.I. RTE.	SECTION	COUNTY	TOTAL SHEETS	SHEET NO.
80	FAI 80 21 STRUCTURE 8	WILL	899	844
				CONTRACT NO. 62R29
ILLINOIS FED. AID PROJECT				

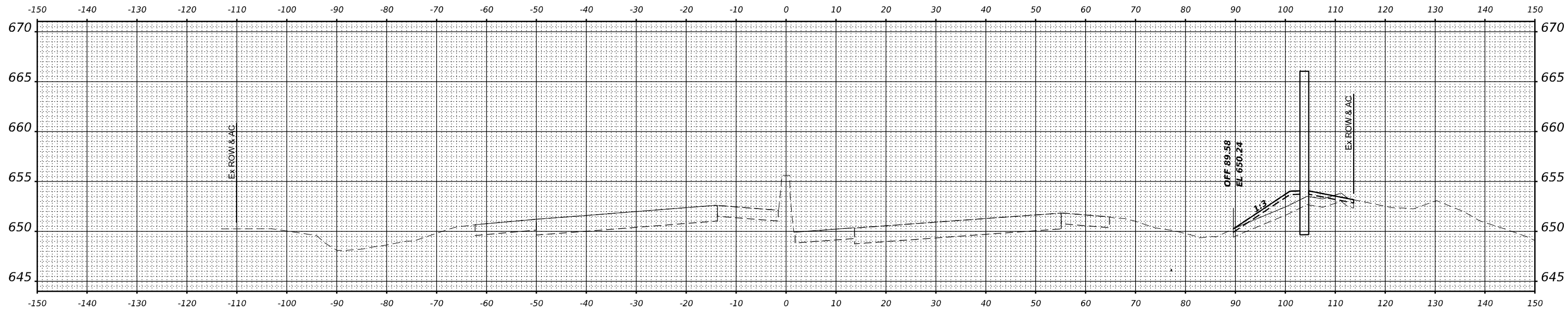
FINAL SURVEY NO.	SURVEYED	DATE
NOTE BOOK	PLOTTED	
AREAS CHECKED	TEMPLATE	
	AREAS CHECKED	

ORIGINAL SURVEY NO.	SURVEYED	DATE
NOTE BOOK	PLOTTED	
AREAS CHECKED	TEMPLATE	
	AREAS CHECKED	

MODEL: PR I-80 - B 930+00.00 (SHEET)
FILE NAME: C:\TRANSPORT\SYSTEMS\FAI\80\21\STRUCT\8\CROSS\I-80-930.DGN



STA 931+00.00



STA 930+00.00



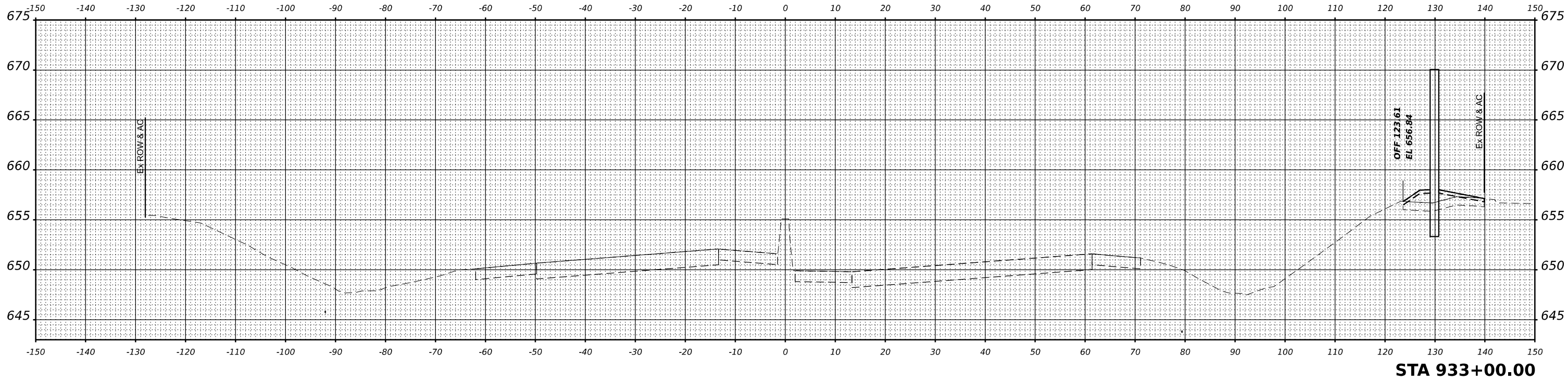
USER NAME = AVILAC	DESIGNED - CMA	REVISED -
PLOT SCALE = 0.16666667 1/ IN.	DRAWN - CMA	REVISED -
PLOT DATE = 7/27/2023	CHECKED - BRH	REVISED -
	DATE - 6/29/2023	REVISED -

**STATE OF ILLINOIS
DEPARTMENT OF TRANSPORTATION**

**I-80
CROSS SECTIONS**
SCALE: 1"=10' SHEET OF SHEETS STA.

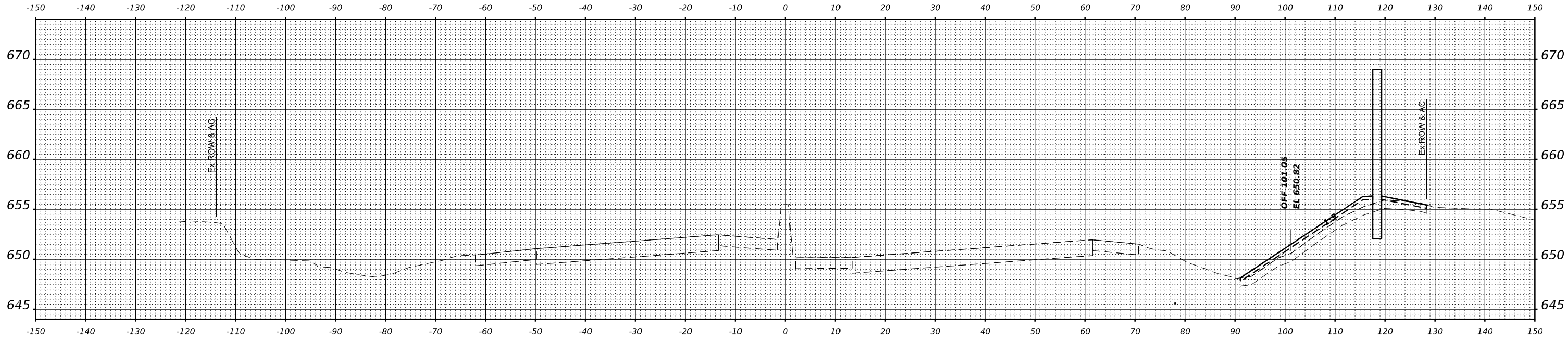
F.A.I. RTE.	SECTION	COUNTY	TOTAL SHEETS	SHEET NO.
80	FAI 80 21 STRUCTURE 8	WILL	899	845
CONTRACT NO. 62R29				
ILLINOIS FED. AID PROJECT				

FINAL SURVEY NO.	SURVEYED	DATE
NOTE BOOK	PLOTTED	
AREAS CHECKED	TEMPLATE	
	AREAS CHECKED	



STA 933+00.00

ORIGINAL SURVEY NO.	SURVEYED	DATE
NOTE BOOK	PLOTTED	
AREAS CHECKED	TEMPLATE	
	AREAS CHECKED	



STA 932+00.00

MODEL: I-80 - B 932+00.00 (SHEET)
FILE NAME: C:\TRANSPORT\LOCAL\TRANS\SYSTEMS\FAI\80\21\STRUCT\8\SSHT\I-80.DGN



USER NAME = AVILAC	DESIGNED - CMA	REVISED -
PLOT SCALE = 0.16666667 "/>		
PLOT DATE = 7/27/2023	DATE - 6/29/2023	REVISED -

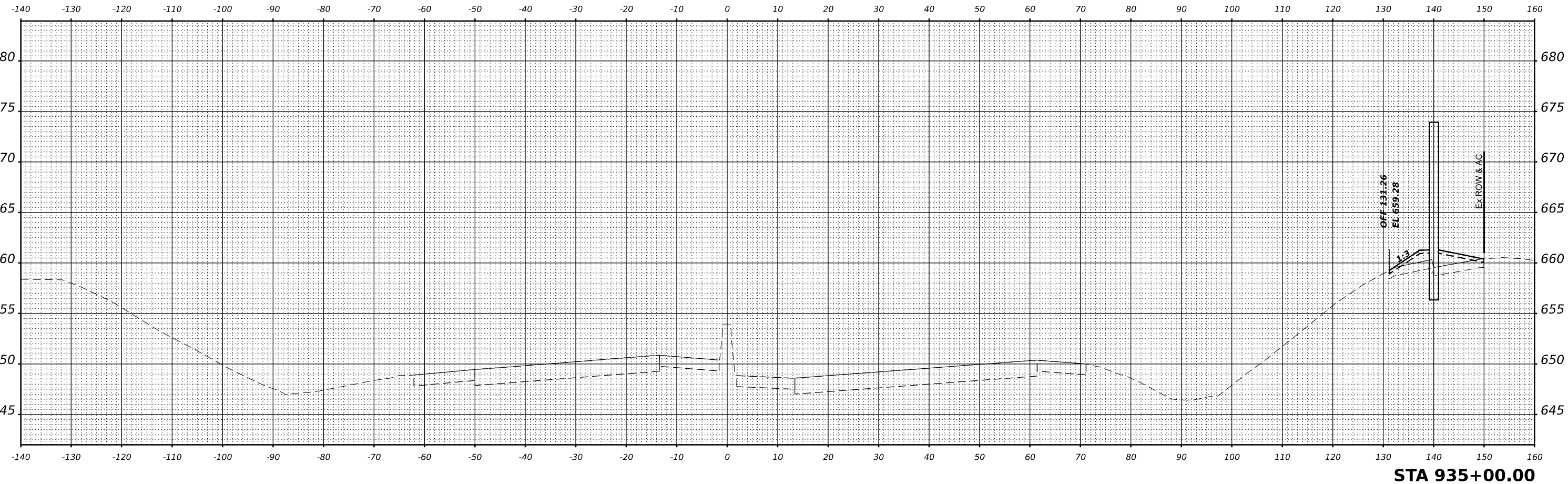
**STATE OF ILLINOIS
DEPARTMENT OF TRANSPORTATION**

**I-80
CROSS SECTIONS**

SCALE: 1"=10' SHEET OF SHEETS STA.

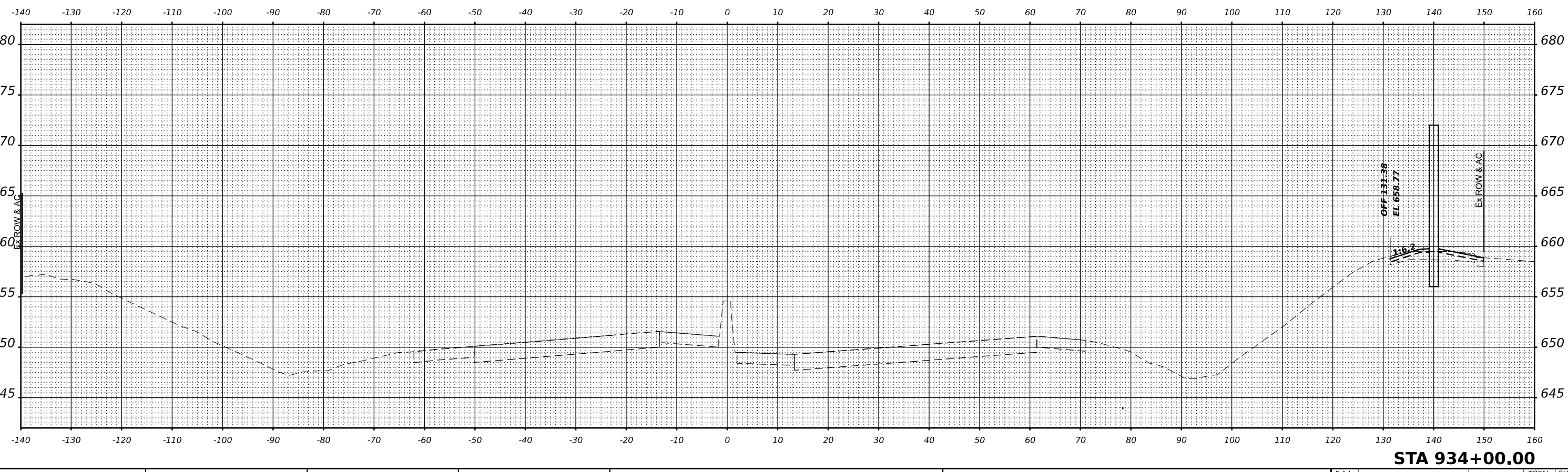
F.A.I. RTE.	SECTION	COUNTY	TOTAL SHEETS	SHEET NO.
80	FAI 80 21 STRUCTURE 8	WILL	899	846
				CONTRACT NO. 62R29
				ILLINOIS FED. AID PROJECT

FINAL SURVEY NO.	SURVEYED	DATE
NOTE BOOK	PLOTTED	
AREAS CHECKED	TEMPLATE	
	AREAS	



STA 935+00.00

ORIGINAL SURVEY NO.	SURVEYED	DATE
NOTE BOOK	PLOTTED	
AREAS CHECKED	TEMPLATE	
	AREAS	



STA 934+00.00

MODEL: IRI I-80 - B 934+00.00 (SHEET)
FILE NAME: C:\TRANSPORT\LOCAL\TRANS\SYSTEMS\FAI\80\21\STRUCT\ASST\I-80.DGN



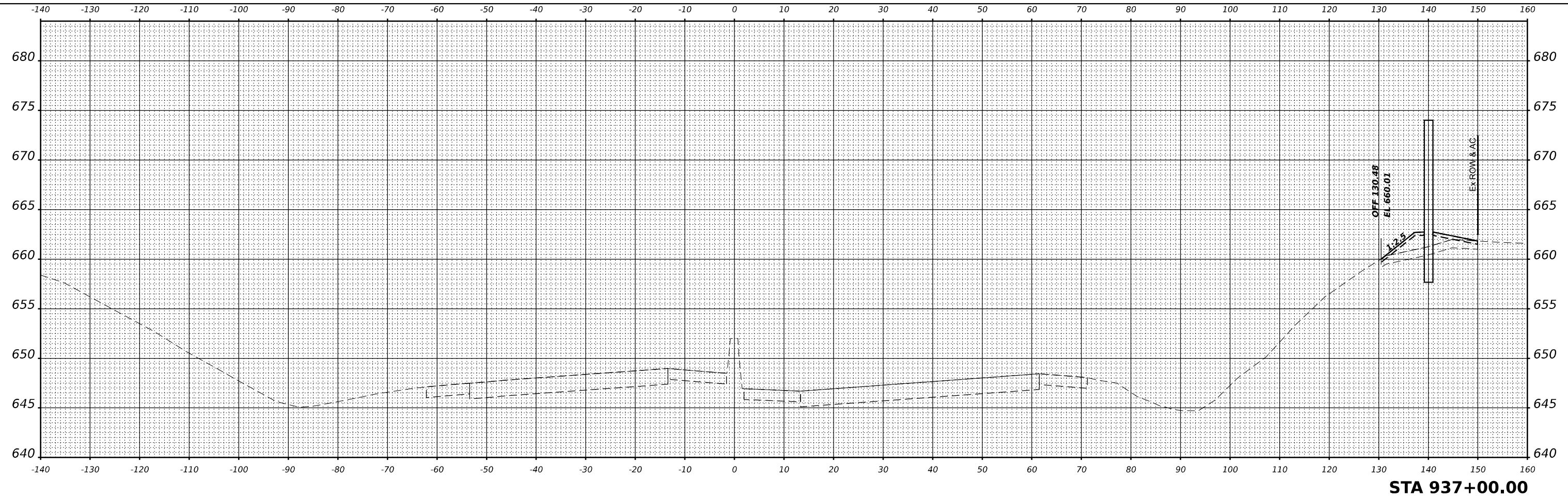
USER NAME = AVILAC	DESIGNED - CMA	REVISED -
PLOT SCALE = 0.16666667 "/> <td>DRAWN - CMA</td> <td>REVISED -</td>	DRAWN - CMA	REVISED -
PLOT DATE = 7/27/2023	CHECKED - BRH	REVISED -
	DATE - 6/29/2023	REVISED -

STATE OF ILLINOIS
DEPARTMENT OF TRANSPORTATION

I-80
CROSS SECTIONS
SCALE: 1"=10'
SHEET OF SHEETS STA.

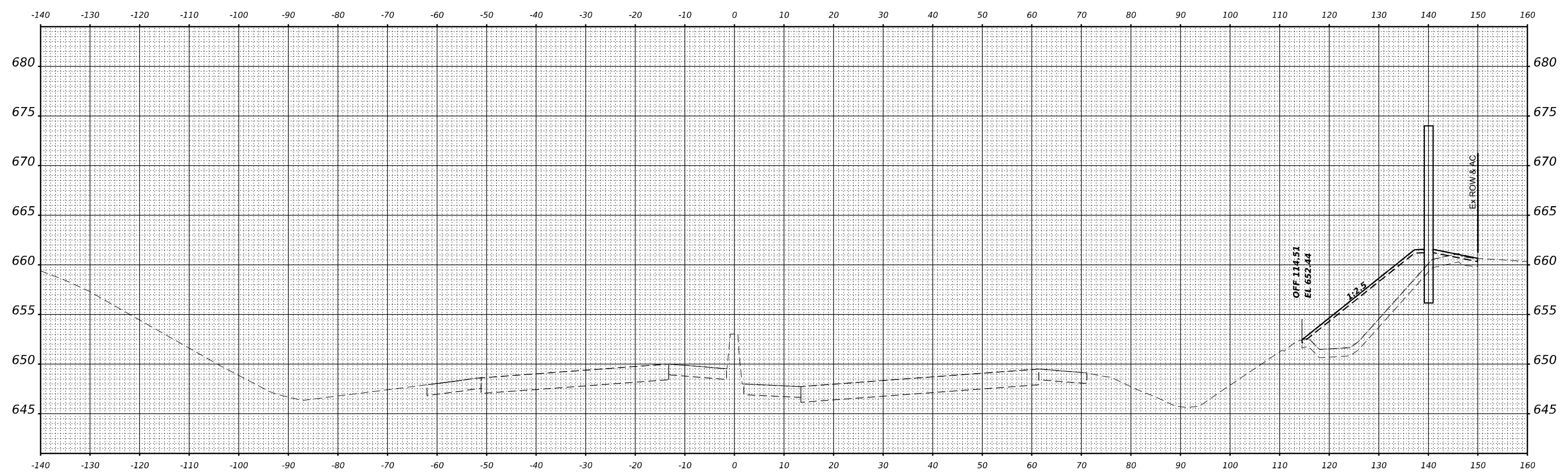
F.A.I. RTE.	SECTION	COUNTY	TOTAL SHEETS	SHEET NO.
80	FAI 80 21 STRUCTURE 8	WILL	899	847
CONTRACT NO. 62R29				
ILLINOIS FED. AID PROJECT				

FINAL SURVEY NO.	SURVEYED	DATE
NOTE BOOK	PLOTTED	BY
AREAS CHECKED	TEMPLATE	
	AREAS CHECKED	



STA 937+00.00

ORIGINAL SURVEY NO.	SURVEYED	DATE
NOTE BOOK	PLOTTED	BY
AREAS CHECKED	TEMPLATE	
	AREAS CHECKED	



STA 936+00.00

MODEL: PR I-80 - B 936+00.00 (SHEET)
FILE NAME: C:\TRANSPORT\LOCAL\TRANS\SYSTEMS\716\62R29\SRV\ASST\I-80-EL.DGN



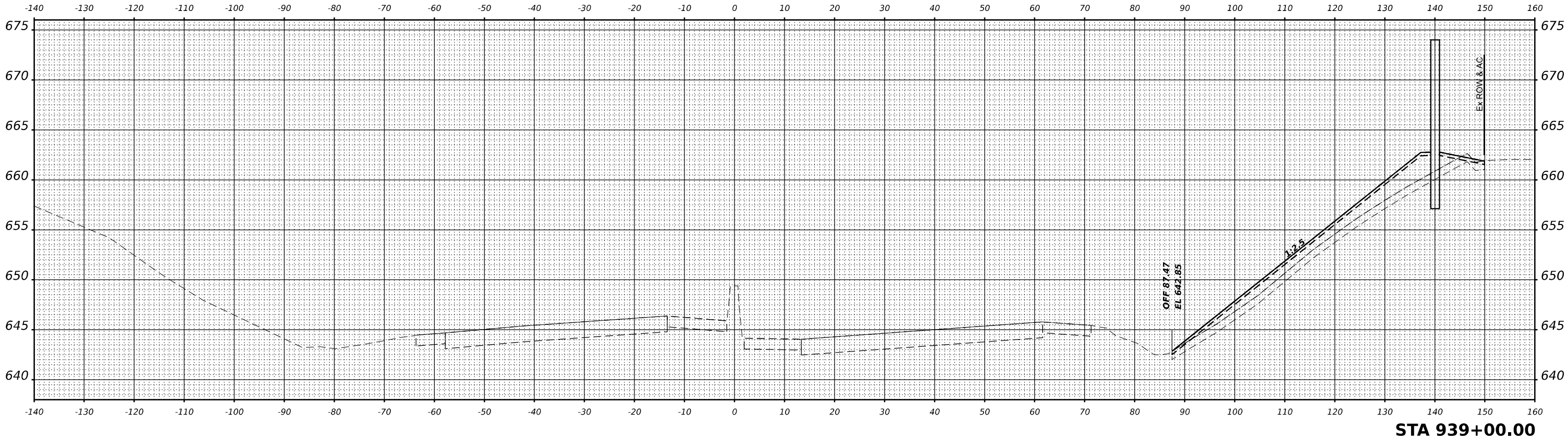
USER NAME = AVILAC	DESIGNED - CMA	REVISED -
PLOT SCALE = 0.16666667 "/> <td>DRAWN - CMA</td> <td>REVISED -</td>	DRAWN - CMA	REVISED -
PLOT DATE = 7/27/2023	CHECKED - BRH	REVISED -
	DATE - 6/29/2023	REVISED -

**STATE OF ILLINOIS
DEPARTMENT OF TRANSPORTATION**

**I-80
CROSS SECTIONS**
SCALE: 1"=10'
SHEET OF SHEETS STA.

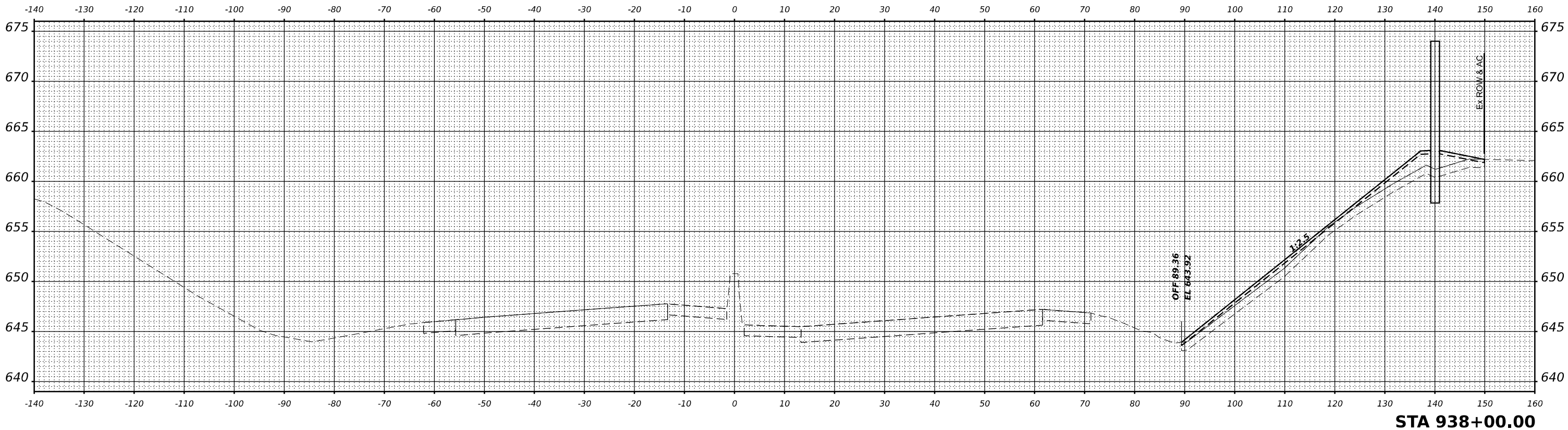
F.A.I. RTE.	SECTION	COUNTY	TOTAL SHEETS	SHEET NO.
80	FAI 80 21 STRUCTURE 8	WILL	899	848
CONTRACT NO. 62R29				
ILLINOIS FED. AID PROJECT				

FINAL SURVEY	SURVEYED	DATE
NOTE BOOK	PLOTTED	BY
NO.	TEMPLATE	
	AREAS CHECKED	
	AREAS CHECKED	



STA 939+00.00

ORIGINAL SURVEY	SURVEYED	DATE
NOTE BOOK	PLOTTED	BY
NO.	TEMPLATE	
	AREAS CHECKED	
	AREAS CHECKED	



STA 938+00.00

MODEL: I-80 - B 938+00.00 (SHEET)
FILE NAME: C:\TRANSPORT\LOCAL\TRANS\SYSTEMS\938\938R29\938R29-SSHT-41-82.DGN



USER NAME = AVILAC	DESIGNED - CMA	REVISED -
PLOT SCALE = 0.16666667 "/> <td>DRAWN - CMA</td> <td>REVISED -</td>	DRAWN - CMA	REVISED -
PLOT DATE = 7/27/2023	CHECKED - BRH	REVISED -
	DATE - 6/29/2023	REVISED -

STATE OF ILLINOIS
DEPARTMENT OF TRANSPORTATION

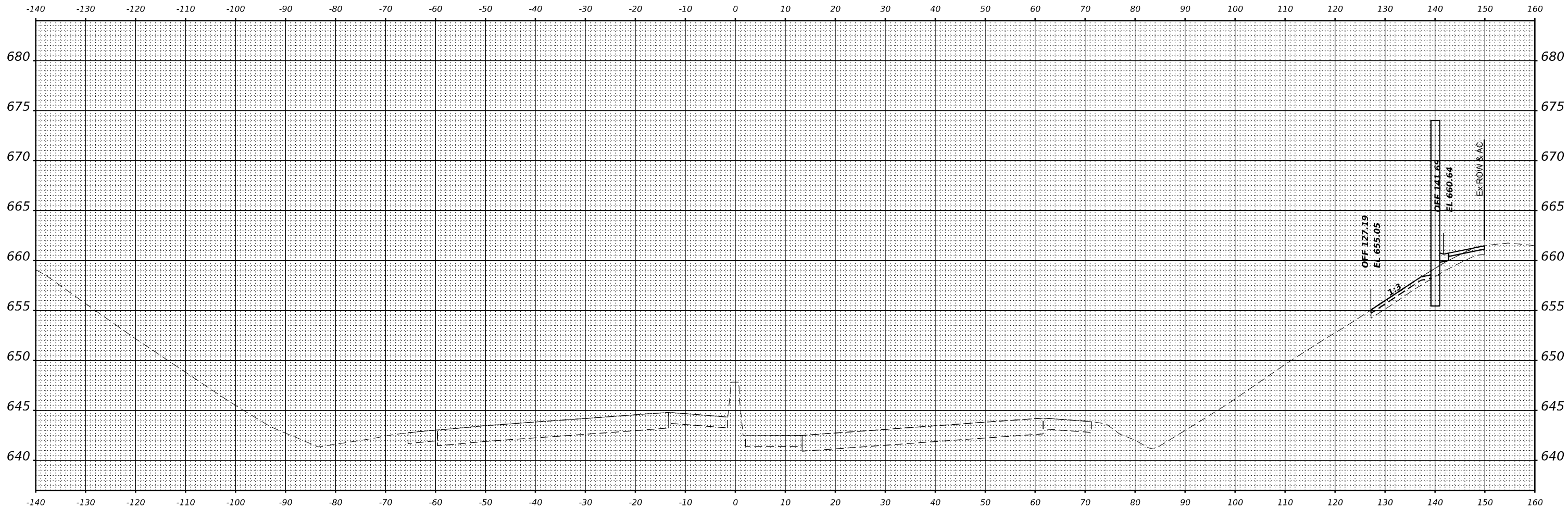
I-80 CROSS SECTIONS	
SCALE: 1"=10'	SHEET OF SHEETS STA.

F.A.I. RTE.	SECTION	COUNTY	TOTAL SHEETS	SHEET NO.
80	FAI 80 21 STRUCTURE 8	WILL	899	849
CONTRACT NO. 62R29				
ILLINOIS FED. AID PROJECT				

FINAL SURVEY NO.	SURVEYED	DATE
NOTE BOOK	PLOTTED	
	TEMPLATE	
	AREAS	
	CHECKED	

ORIGINAL SURVEY NO.	SURVEYED	DATE
	PLOTTED	
	TEMPLATE	
	AREAS	
	CHECKED	

MODEL: PR I-80 - B 940+00.00 (SHEET)
 FILE NAME: C:\TRANSPORT\SYSTEMS\FAI\80\21\STRUCT\8\CROSS\STA 940+00.00.DGN



STA 940+00.00



USER NAME = AVILAC	DESIGNED - CMA	REVISED -
PLOT SCALE = 0.16666667 1/IN.	DRAWN - CMA	REVISED -
PLOT DATE = 7/27/2023	CHECKED - BRH	REVISED -
	DATE - 6/29/2023	REVISED -

**STATE OF ILLINOIS
 DEPARTMENT OF TRANSPORTATION**

**I-80
 CROSS SECTIONS**

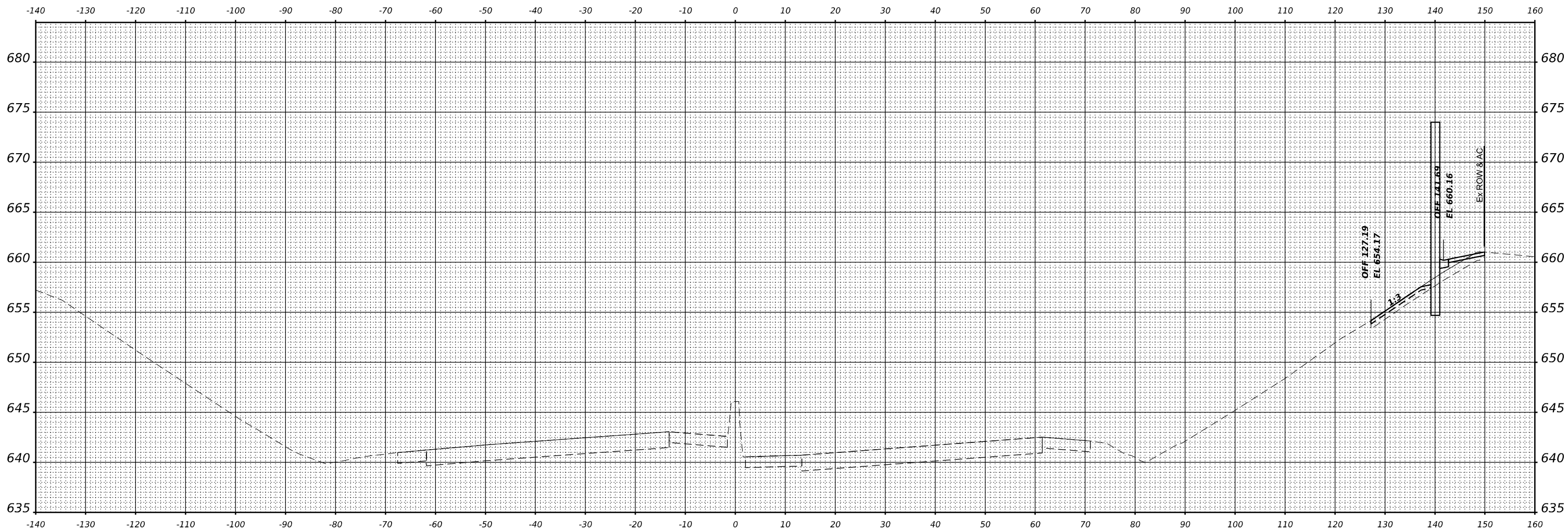
SCALE: 1"=10' SHEET OF SHEETS STA.

F.A.I. RTE.	SECTION	COUNTY	TOTAL SHEETS	SHEET NO.
80	FAI 80 21 STRUCTURE 8	WILL	899	850
CONTRACT NO. 62R29				
ILLINOIS FED. AID PROJECT				

FINAL SURVEY NO.	SURVEYED	DATE
NOTE BOOK	PLOTTED	
	TEMPLATE	
	AREAS CHECKED	

ORIGINAL SURVEY NO.	SURVEYED	DATE
NOTE BOOK	PLOTTED	
	TEMPLATE	
	AREAS CHECKED	

MODEL: PR I-80 - B 941+00.00 (SHEET)
FILE NAME: C:\TRANSPORT\SYSTEMS\FAI\01\DM507816\2R29-SHT-XSSHT-M-84.DGN



STA 941+00.00



USER NAME = AVILAC	DESIGNED - CMA	REVISED -
PLOT SCALE = 0.16666667 "/> <td>DRAWN - CMA</td> <td>REVISED -</td>	DRAWN - CMA	REVISED -
PLOT DATE = 7/27/2023	CHECKED - BRH	REVISED -
	DATE - 6/29/2023	REVISED -

**STATE OF ILLINOIS
DEPARTMENT OF TRANSPORTATION**

**I-80
CROSS SECTIONS**

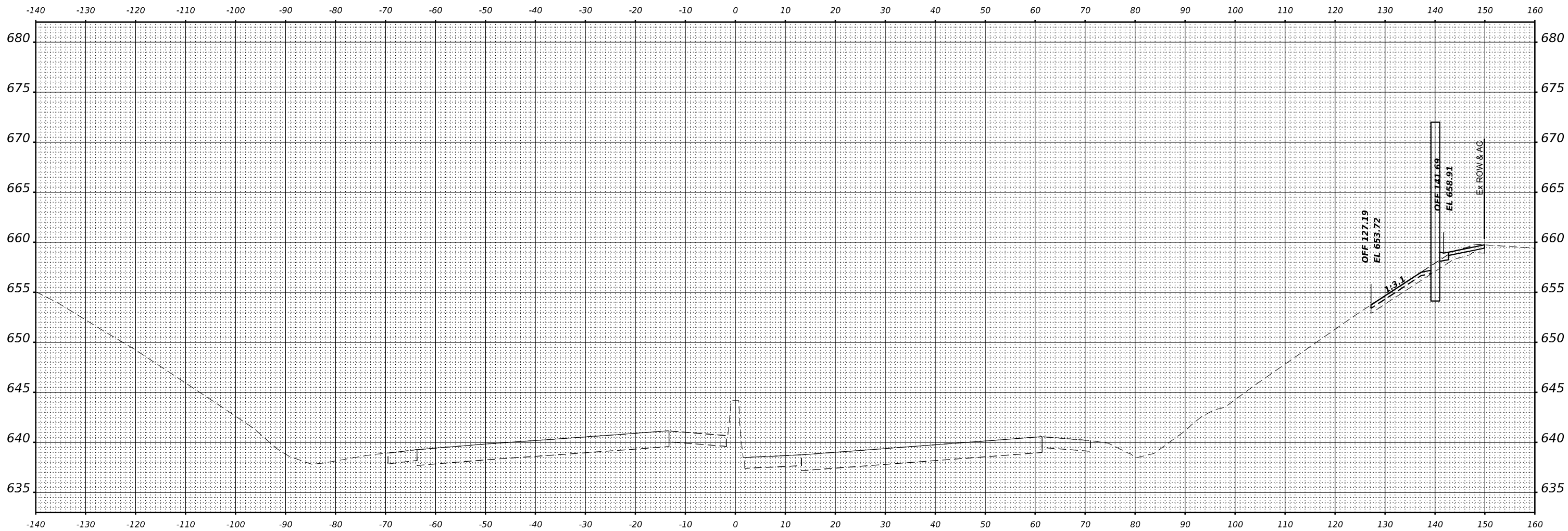
SCALE: 1"=10' SHEET OF SHEETS STA.

F.A.I. RTE.	SECTION	COUNTY	TOTAL SHEETS	SHEET NO.
80	FAI 80 21 STRUCTURE 8	WILL	899	851
			CONTRACT NO. 62R29	
		ILLINOIS FED. AID PROJECT		

FINAL SURVEY NO.	SURVEYED	DATE
NOTE BOOK	PLOTTED	
	TEMPLATE	
	AREAS CHECKED	

ORIGINAL SURVEY NO.	SURVEYED	DATE
	PLOTTED	
	TEMPLATE	
	AREAS CHECKED	

MODEL: PR I-80 - B 942+00.00 (SHEET)
 FILE NAME: C:\TRANSPORT\LOCAL\TRANS\SYSTEMS\FAI\80\21\STRUCT\8\SSHT\I-80-942.DGN



STA 942+00.00



USER NAME = AVILAC	DESIGNED - CMA	REVISED -
PLOT SCALE = 0.16666667 "/> <td>DRAWN - CMA</td> <td>REVISED -</td>	DRAWN - CMA	REVISED -
PLOT DATE = 7/27/2023	CHECKED - BRH	REVISED -
	DATE - 6/29/2023	REVISED -

**STATE OF ILLINOIS
 DEPARTMENT OF TRANSPORTATION**

**I-80
 CROSS SECTIONS**

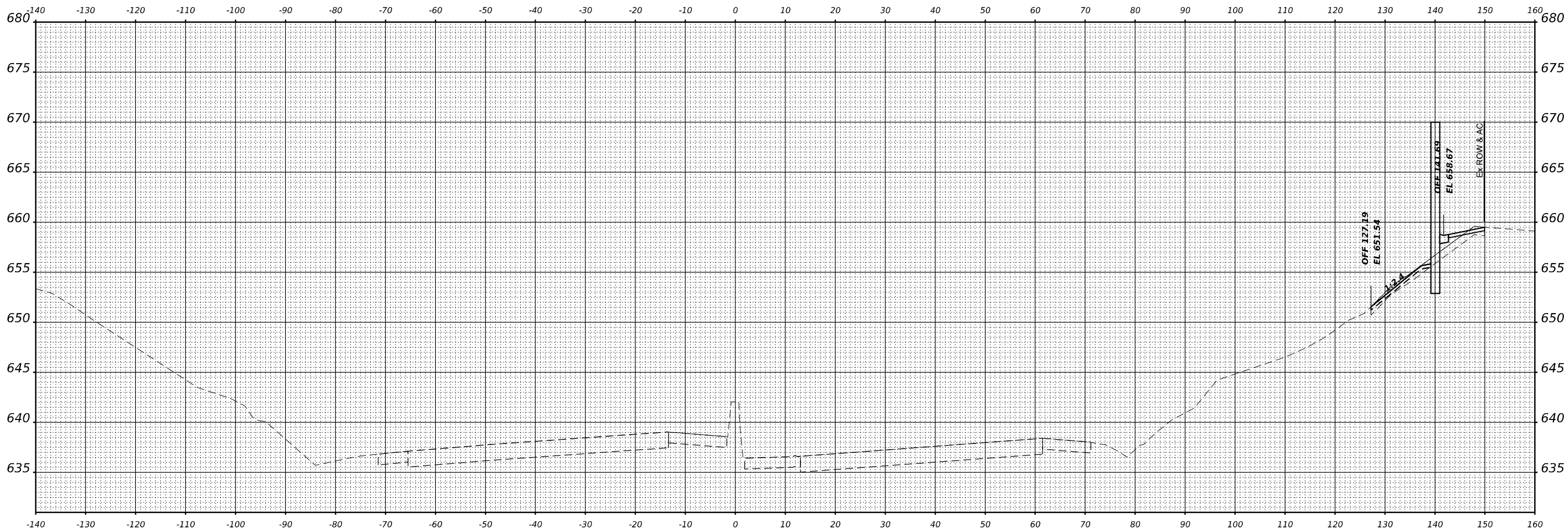
SCALE: 1"=10' SHEET OF SHEETS STA.

F.A.I. RTE.	SECTION	COUNTY	TOTAL SHEETS	SHEET NO.
80	FAI 80 21 STRUCTURE 8	WILL	899	852
CONTRACT NO. 62R29				
ILLINOIS FED. AID PROJECT				

FINAL SURVEY NO.	SURVEYED	DATE
NOTE BOOK	PLOTTED	
	TEMPLATE	
	AREAS CHECKED	

ORIGINAL SURVEY NO.	SURVEYED	DATE
	PLOTTED	
	TEMPLATE	
	AREAS CHECKED	

MODEL: I-80 - B 943+00.00 (SHEET)
 FILE NAME: C:\TRANSPORT\LOCAL\TRANSPORT\SYSTEMS\FAI\80\21\STRUCTURE\8\ASST\I-80_943.DGN



STA 943+00.00



USER NAME = AVILAC	DESIGNED - CMA	REVISED -
PLOT SCALE = 0.16666667 1/ IN.	DRAWN - CMA	REVISED -
PLOT DATE = 7/27/2023	CHECKED - BRH	REVISED -
	DATE - 6/29/2023	REVISED -

**STATE OF ILLINOIS
 DEPARTMENT OF TRANSPORTATION**

**I-80
 CROSS SECTIONS**

SCALE: 1"=10' SHEET OF SHEETS STA.

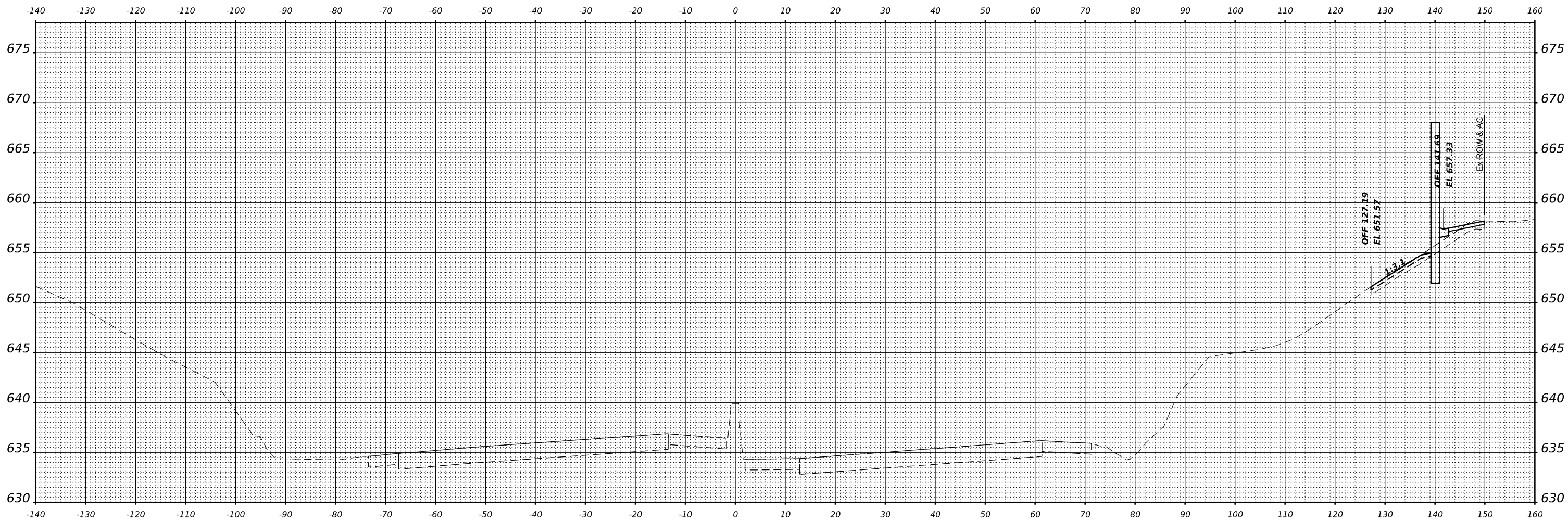
F.A.I. RTE.	SECTION	COUNTY	TOTAL SHEETS	SHEET NO.
80	FAI 80 21 STRUCTURE 8	WILL	899	853
			CONTRACT NO. 62R29	

ILLINOIS FED. AID PROJECT

FINAL SURVEY	SURVEYED	DATE
NOTE BOOK	PLOTTED	
NO.	TEMPLATE	
	AREAS CHECKED	

ORIGINAL SURVEY	SURVEYED	DATE
NOTE BOOK	PLOTTED	
NO.	TEMPLATE	
	AREAS CHECKED	

MODEL: PR I-80 - B 944+00.00 (SHEET)
 FILE NAME: C:\TRANSPORT\SYSTEMS\FAI\80\21\STRUCTURE 8\CROSS SECTION 8.DGN



STA 944+00.00



USER NAME = AVILAC	DESIGNED - CMA	REVISED -
PLOT SCALE = 0.16666667 "/> <td>DRAWN - CMA</td> <td>REVISED -</td>	DRAWN - CMA	REVISED -
PLOT DATE = 7/27/2023	CHECKED - BRH	REVISED -
	DATE - 6/29/2023	REVISED -

**STATE OF ILLINOIS
 DEPARTMENT OF TRANSPORTATION**

**I-80
 CROSS SECTIONS**

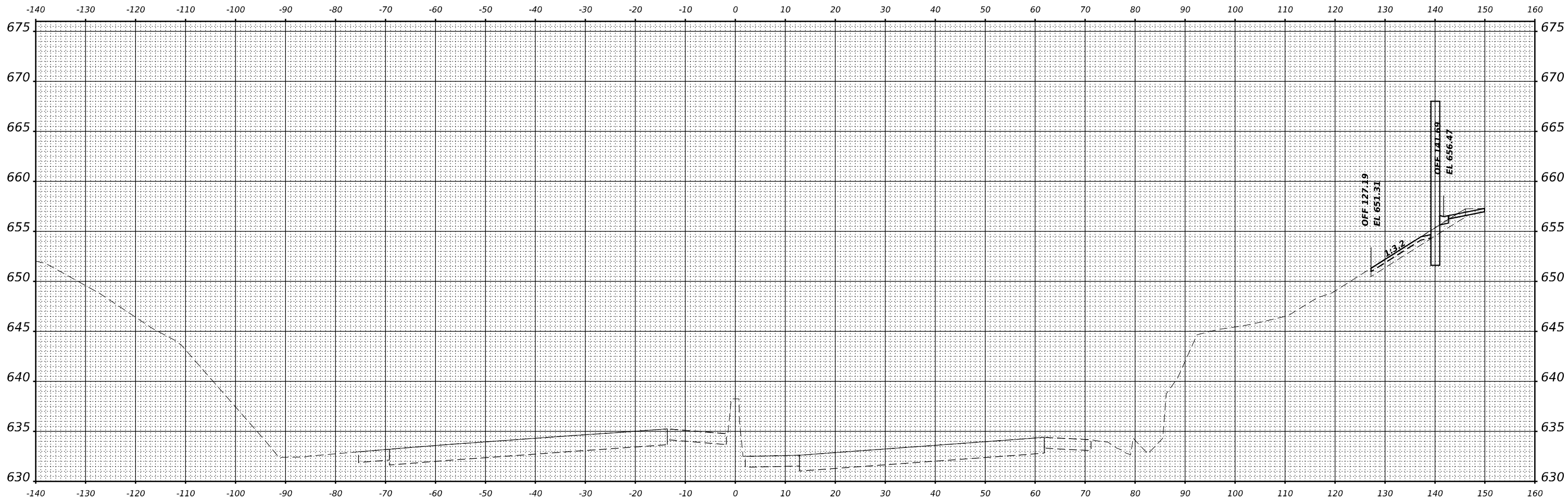
SCALE: 1"=10' SHEET OF SHEETS STA.

F.A.I. RTE.	SECTION	COUNTY	TOTAL SHEETS	SHEET NO.
80	FAI 80 21 STRUCTURE 8	WILL	899	854
			CONTRACT NO. 62R29	
ILLINOIS FED. AID PROJECT				

FINAL SURVEY NO.	SURVEYED	DATE
NOTE BOOK	PLOTTED	
	TEMPLATE	
	AREAS	
	CHECKED	

ORIGINAL SURVEY NO.	SURVEYED	DATE
NOTE BOOK	PLOTTED	
	TEMPLATE	
	AREAS	
	CHECKED	

MODEL: PR I-80 - B 945+00.00 (SHEET)
 FILE NAME: C:\TRANSPORT\LOCAL\TRANS\SYSTEMS\FAI\80\21\STRUCT\8\CROSS\STA 945+00.00.DGN



STA 945+00.00



USER NAME = AVILAC	DESIGNED - CMA	REVISED -
PLOT SCALE = 0.16666667 "/> <td>DRAWN - CMA</td> <td>REVISED -</td>	DRAWN - CMA	REVISED -
PLOT DATE = 7/27/2023	CHECKED - BRH	REVISED -
	DATE - 6/29/2023	REVISED -

**STATE OF ILLINOIS
 DEPARTMENT OF TRANSPORTATION**

**I-80
 CROSS SECTIONS**

SCALE: 1"=10' SHEET OF SHEETS STA.

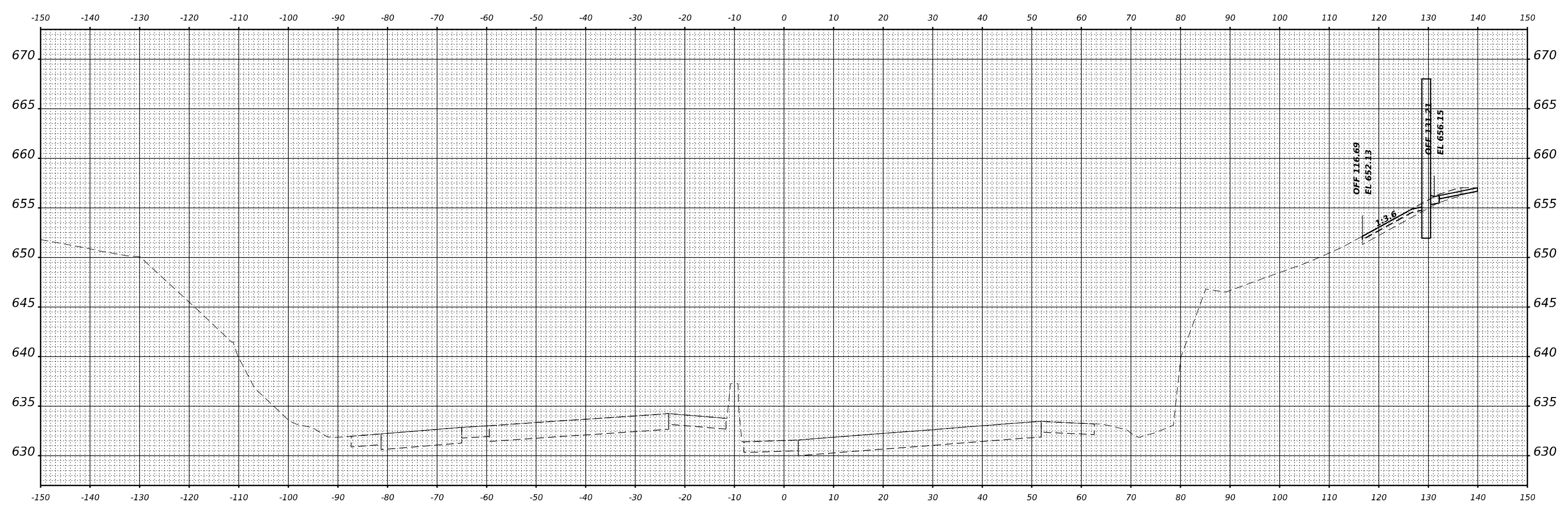
F.A.I. RTE.	SECTION	COUNTY	TOTAL SHEETS	SHEET NO.
80	FAI 80 21 STRUCTURE 8	WILL	899	855
CONTRACT NO. 62R29				

ILLINOIS FED. AID PROJECT

FINAL SURVEY	SURVEYED	DATE
NOTE BOOK NO.	PLOTTED	BY
	TEMPLATE	
	AREAS	
	CHECKED	

ORIGINAL SURVEY	SURVEYED	DATE
NOTE BOOK NO.	PLOTTED	BY
	TEMPLATE	
	AREAS	
	CHECKED	

MODEL: I-80 - B 946+00.00 (SHEET)
 FILE NAME: C:\TRANSPORT\LOCAL\TRANS\SYSTEMS\FAI\80\21\STRUCT\8\SSHT\I-80.DGN



STA 946+00.00



USER NAME = AVILAC	DESIGNED - CMA	REVISED -
PLOT SCALE = 0.16666667 "/> <td>DRAWN - CMA</td> <td>REVISED -</td>	DRAWN - CMA	REVISED -
PLOT DATE = 7/27/2023	CHECKED - BRH	REVISED -
	DATE - 6/29/2023	REVISED -

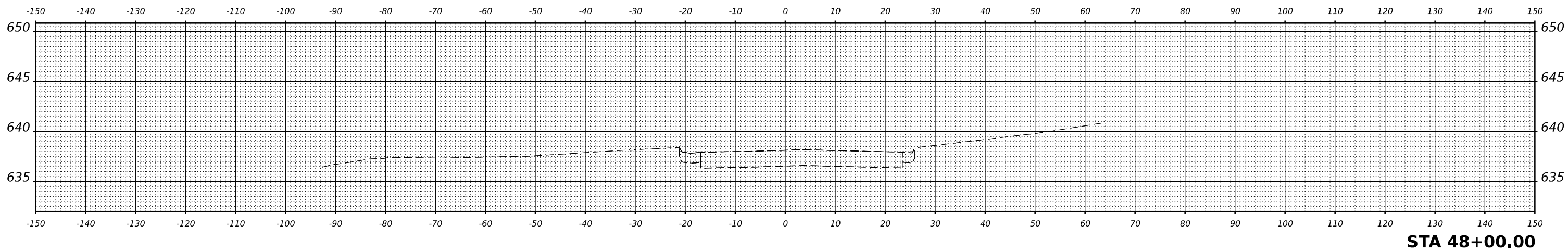
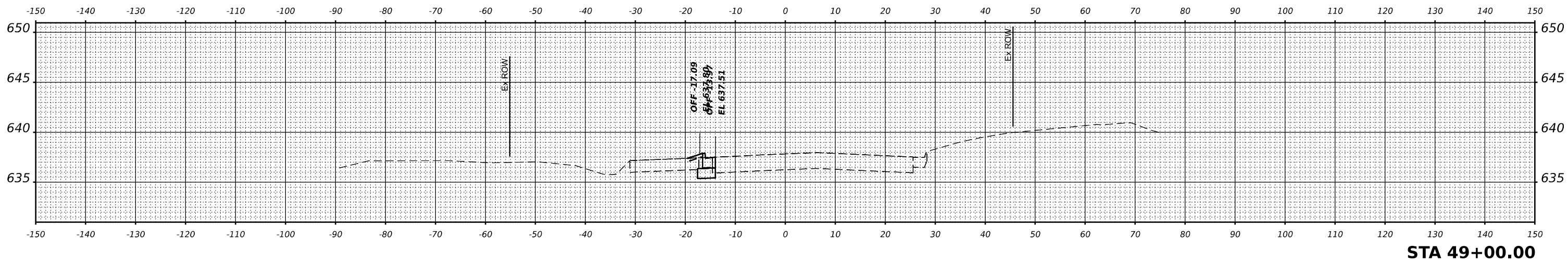
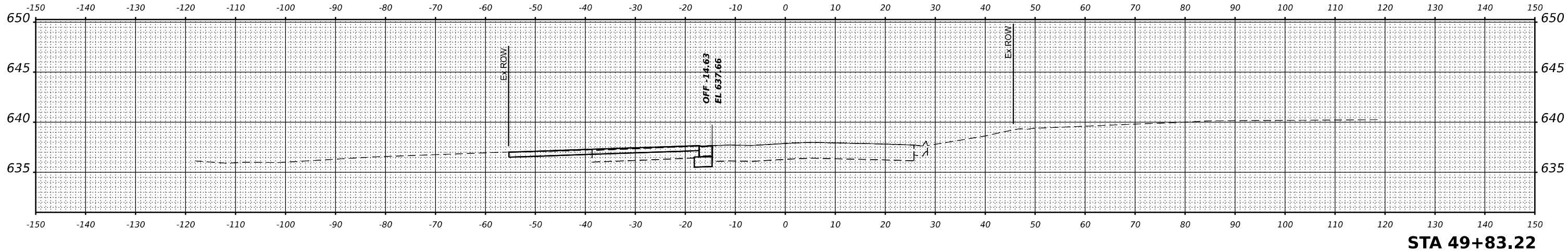
**STATE OF ILLINOIS
 DEPARTMENT OF TRANSPORTATION**

**I-80
 CROSS SECTIONS**

SCALE: 1"=10' SHEET OF SHEETS STA.

F.A.I. RTE.	SECTION	COUNTY	TOTAL SHEETS	SHEET NO.
80	FAI 80 21 STRUCTURE 8	WILL	899	856
CONTRACT NO. 62R29				
ILLINOIS FED. AID PROJECT				

DATE	
BY	
SURVEYED	
PLOTTED	
TEMPLATE	
AREAS CHECKED	
FINAL SURVEY	
NOTE BOOK	
NO.	



DATE	
BY	
SURVEYED	
PLOTTED	
TEMPLATE	
AREAS CHECKED	
ORIGINAL SURVEY	
NOTE BOOK	
NO.	

MODEL: P:\BRIGGS-51+00.00 (SHEET)
FILE NAME: C:\TRANSPORT\LOCAL\TRANS\SYSTEMS\FAI\80\21\STRUCT\8\ASST-BRIGGS-01.DGN



USER NAME	= SUIC
DESIGNED	- CMA
DRAWN	- CMA
PLLOT SCALE	= 0.16666667 "/math>IN.
PLLOT DATE	= 6/27/2023

REVISED	-
REVISION	-
CHECKED	- BRH
DATE	- 6/29/2023
REVISION	-

STATE OF ILLINOIS
DEPARTMENT OF TRANSPORTATION

BRIGGS STREET
CROSS SECTIONS

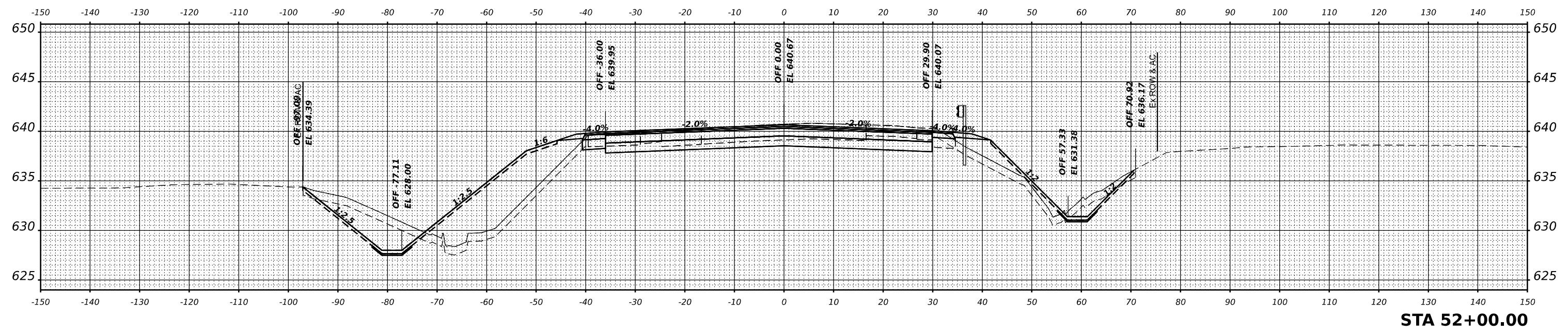
SCALE: 1"=10' SHEET OF SHEETS STA. 48+00.00 49+83.22

F.A.I. RTE.	SECTION	COUNTY	TOTAL SHEETS	SHEET NO.
80	FAI 80 21 STRUCTURE 8	WILL	883	857
				CONTRACT NO. 62R29
				ILLINOIS FED. AID PROJECT

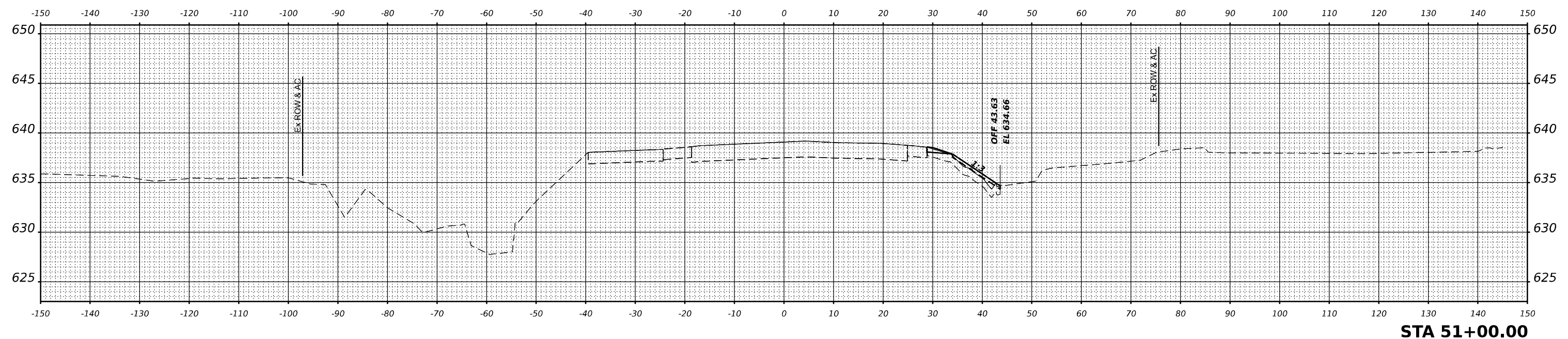
DATE	
BY	
SURVEYED	
PLOTTED	
TEMPLATE	
AREAS	
CHECKED	
NO.	
FINAL SURVEY	
NOTE BOOK	
NO.	

DATE	
BY	
SURVEYED	
PLOTTED	
TEMPLATE	
AREAS	
CHECKED	
NO.	
ORIGINAL SURVEY	
NOTE BOOK	
NO.	

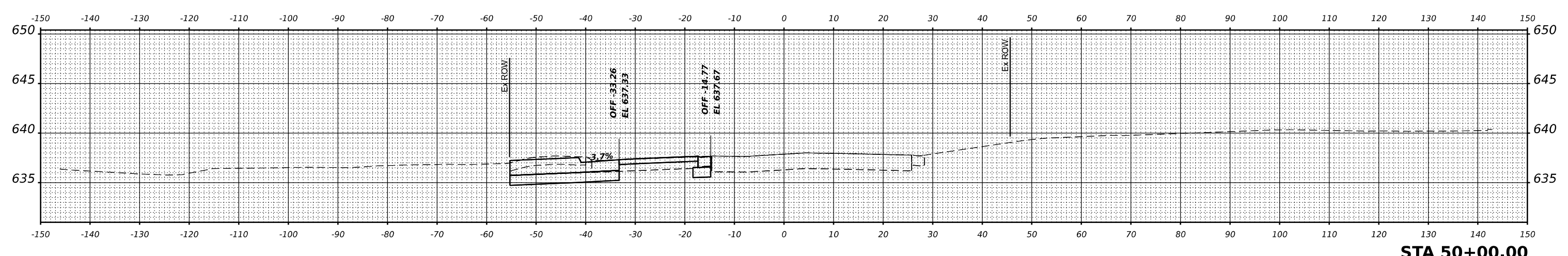
MODEL: P:\BRIGGS - 51+00.00 (SHEET)
 FILE NAME: C:\TRANSPORT\LOCAL\TRANS\SYSTEMS\PAV\01\DM50718\62R29-SHT-XSSHT-BRIGGS-02.DGN



STA 52+00.00



STA 51+00.00



STA 50+00.00



USER NAME	= SUIC
DESIGNED	- CMA
DRAWN	- CMA
PLLOT SCALE	= 0.16666667' / IN.
PLLOT DATE	= 6/27/2023

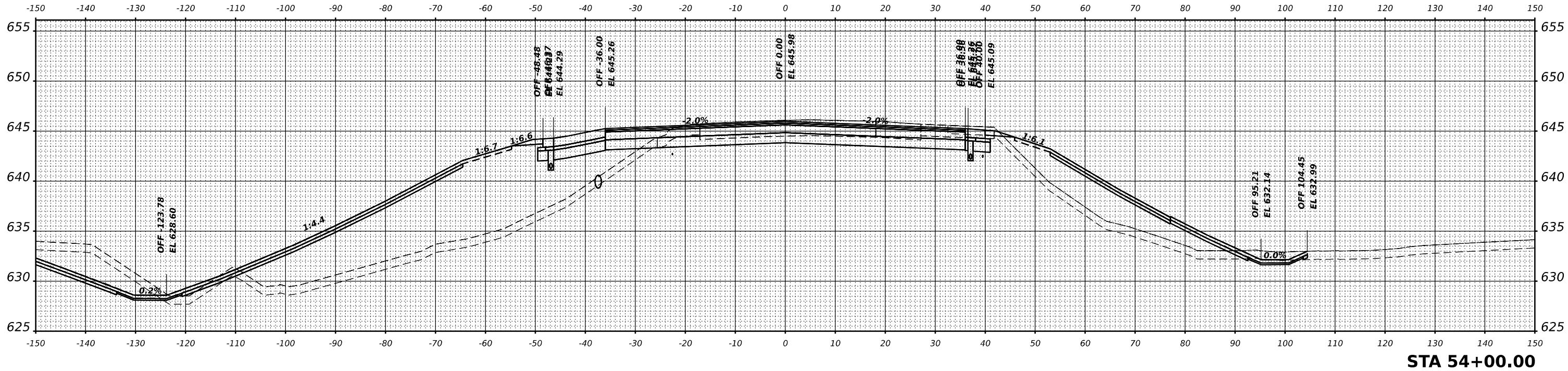
REVISD	-
REVISD	-
REVISD	-
REVISD	-
REVISD	-

**STATE OF ILLINOIS
 DEPARTMENT OF TRANSPORTATION**

BRIGGS STREET CROSS SECTIONS	
SCALE: 1"=10'	SHEET OF SHEETS
STA. 50+00.00	52+00.00

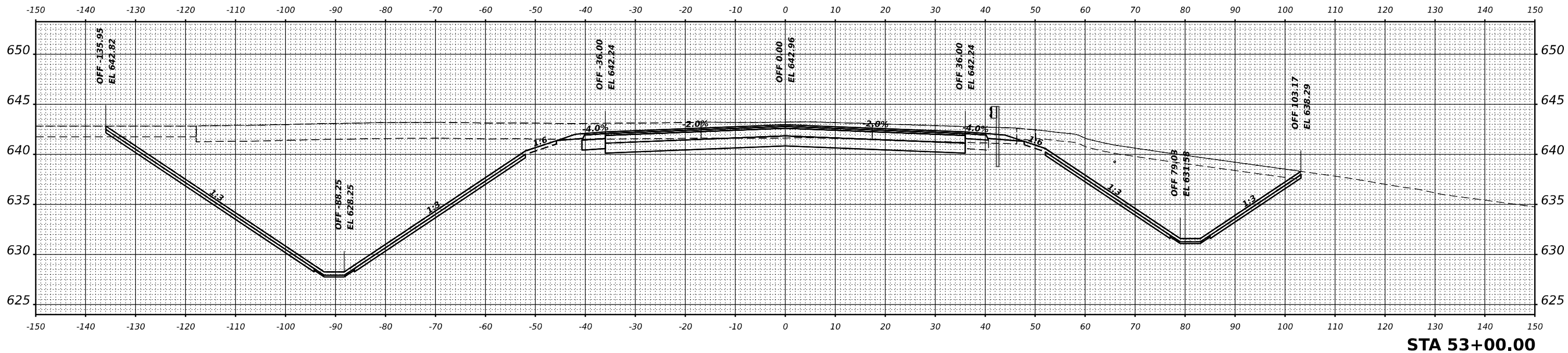
F.A.I. RTE.	SECTION	COUNTY	TOTAL SHEETS	SHEET NO.
80	FAI 80 21 STRUCTURE 8	WILL	883	858
CONTRACT NO. 62R29				
ILLINOIS FED. AID PROJECT				

DATE	
BY	
FINAL SURVEY	SURVEYED
NOTE BOOK	PLOTTED
NO.	TEMPLATE
	AREAS CHECKED



STA 54+00.00

DATE	
BY	
ORIGINAL SURVEY	SURVEYED
NOTE BOOK	PLOTTED
NO.	TEMPLATE
	AREAS CHECKED



STA 53+00.00

MODEL: P:\BRIGGS-52+00.00 (SHEET)
FILE NAME: C:\TRANSPORT\SYSTEMS\PAV\01\DM507816\2R29-SRT-XSSH-BRIGGS-03.DGN



USER NAME	= SUIC
DESIGNED	- CMA
DRAWN	- CMA
PLLOT SCALE	= 0.16666667" / IN.
PLLOT DATE	= 6/27/2023

REVISD	-
REVISD	-
REVISD	-
REVISD	-

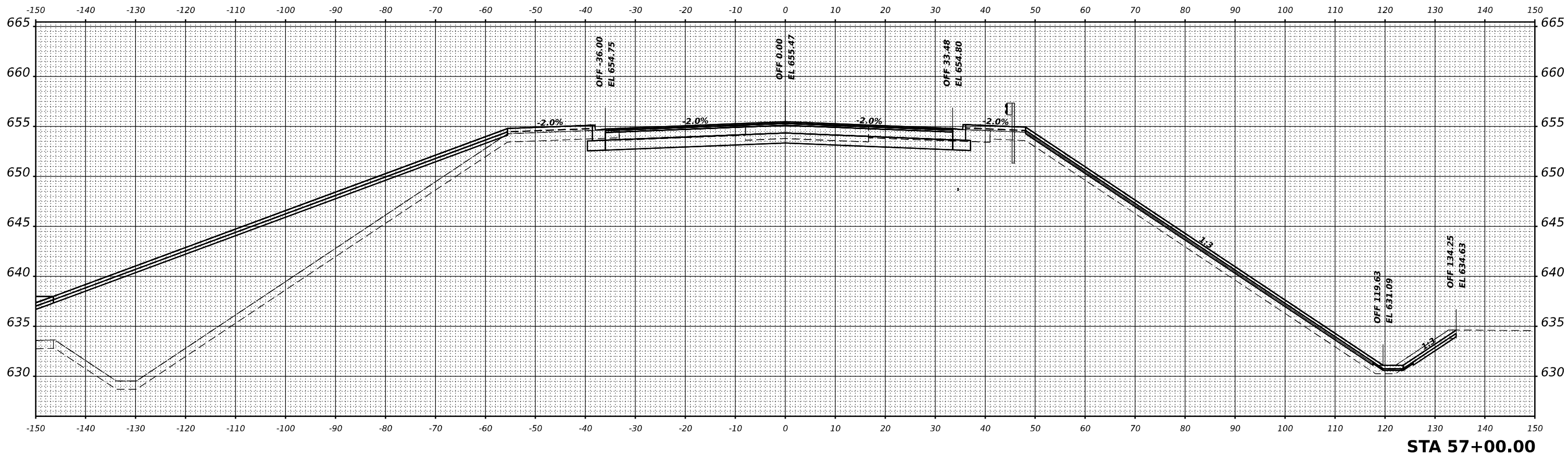
**STATE OF ILLINOIS
DEPARTMENT OF TRANSPORTATION**

**BRIGGS STREET
CROSS SECTIONS**

SCALE: 1"=10' SHEET OF SHEETS STA. 53+00.00 54+00.00

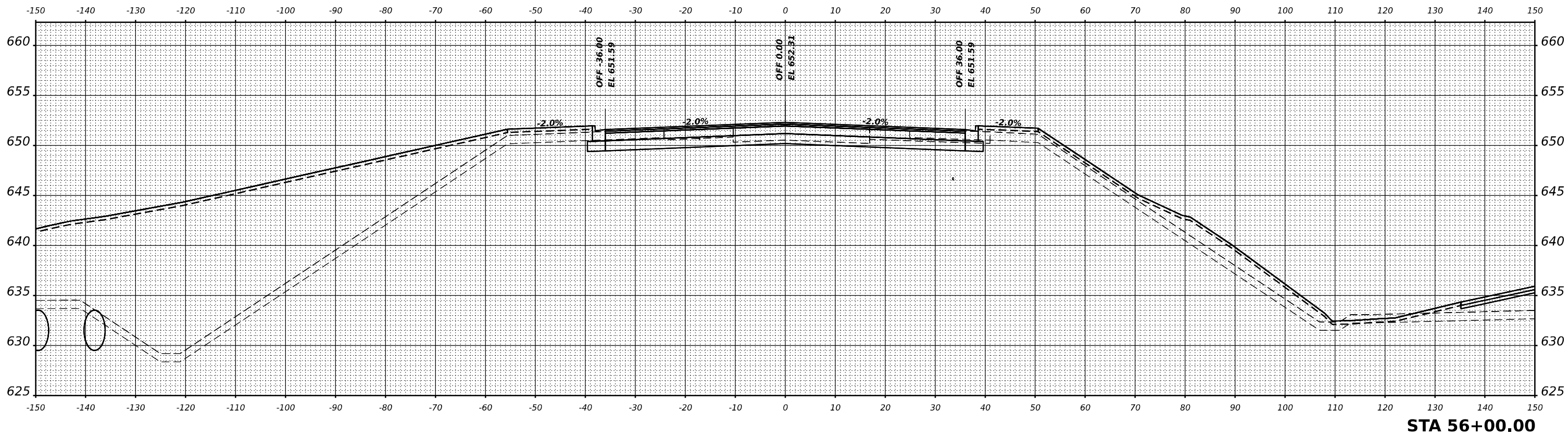
F.A.I. RTE.	SECTION	COUNTY	TOTAL SHEETS	SHEET NO.
80	FAI 80 21 STRUCTURE 8	WILL	883	859
CONTRACT NO. 62R29				
ILLINOIS FED. AID PROJECT				

DATE	
BY	
FINAL SURVEY	SURVEYED
NOTE BOOK	PLOTTED
NO.	TEMPLATE
	AREAS CHECKED



STA 57+00.00

DATE	
BY	
ORIGINAL SURVEY	SURVEYED
NOTE BOOK	PLOTTED
NO.	TEMPLATE
	AREAS CHECKED



STA 56+00.00

MODEL: P:\BRIGGS - 56+00.00 (SHEET)
FILE NAME: C:\TRANSPORT\LOCAL\TRANS\SYSTEMS\FAI\80\21\82R29\81\62R29-SHT-XSSHT-BRIGGS-04.DGN



USER NAME	= SUIC
DESIGNED	- CMA
DRAWN	- CMA
PLLOT SCALE	= 0.16666667 "/math>IN.
PLLOT DATE	= 6/27/2023

REVISD	-
REVISD	-
REVISD	-
REVISD	-

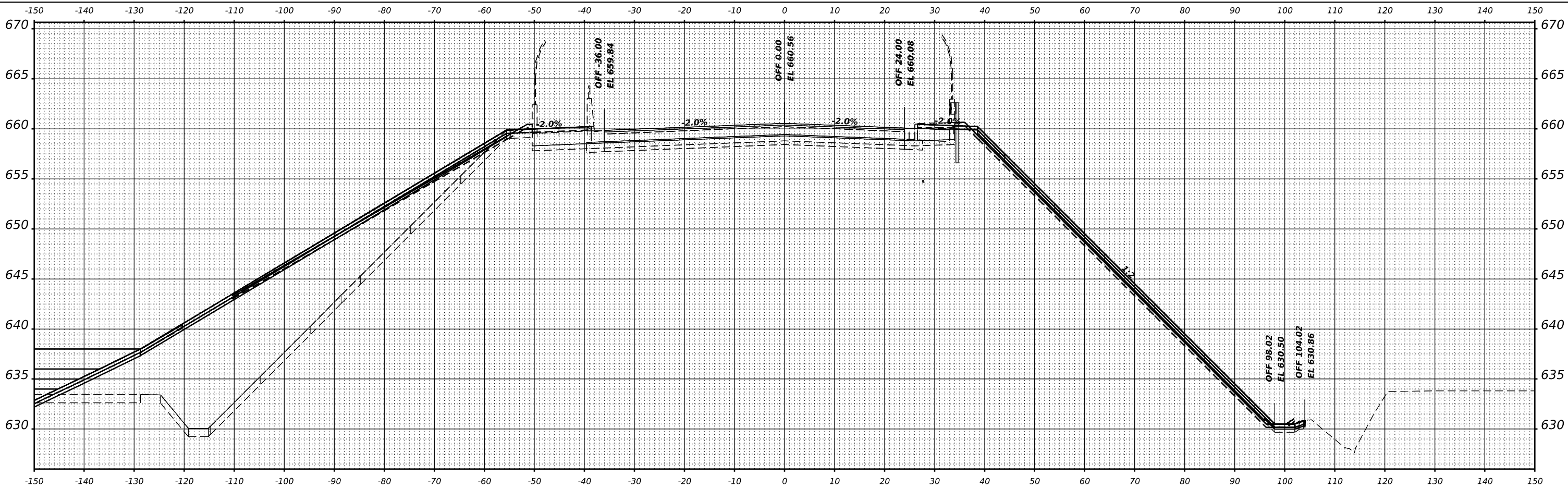
STATE OF ILLINOIS
DEPARTMENT OF TRANSPORTATION

BRIGGS STREET
CROSS SECTIONS

SCALE: 1"=10' SHEET OF SHEETS STA. 56+00.00 57+00.00

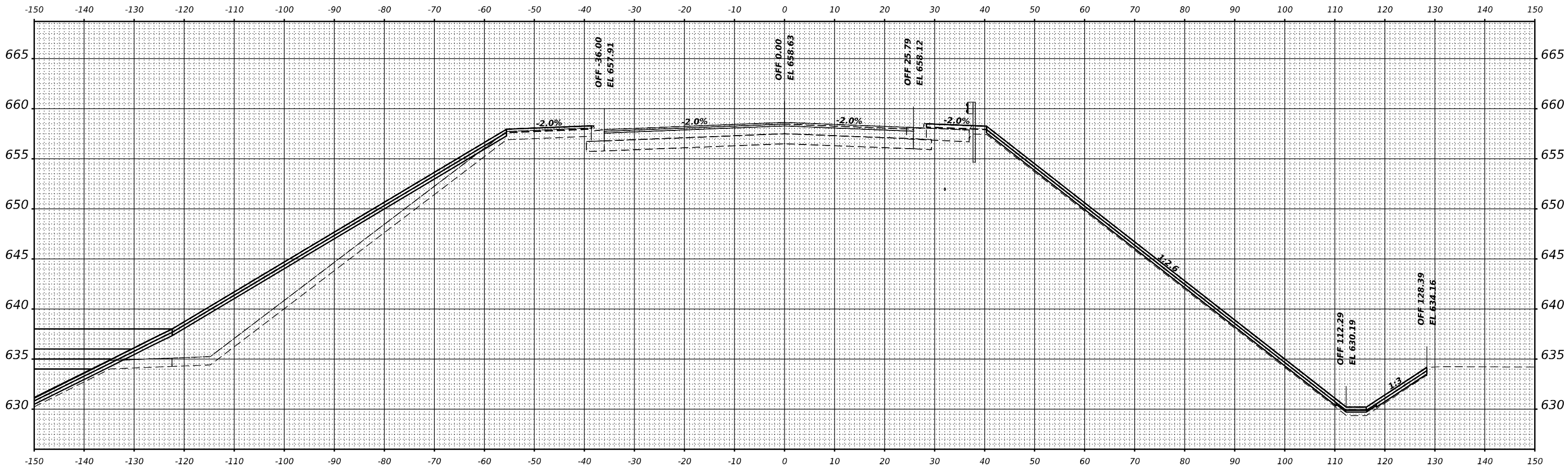
F.A.I. RTE.	SECTION	COUNTY	TOTAL SHEETS	SHEET NO.
80	FAI 80 21 STRUCTURE 8	WILL	883	860
			CONTRACT NO. 62R29	
ILLINOIS FED. AID PROJECT				

FINAL SURVEY	SURVEYED	DATE
NOTE BOOK	PLOTTED	BY
NO.	TEMPLATE	
	AREAS CHECKED	



STA 58+76.96

ORIGINAL SURVEY	SURVEYED	DATE
NOTE BOOK	PLOTTED	BY
NO.	TEMPLATE	
	AREAS CHECKED	



STA 58+00.00

MODEL: P:\BRIGGS - 54+00.00 (SHEET)
FILE NAME: C:\TRANSPORT\LOCAL\TRANS\SYSTEMS\74\01\DM507816\2R29-SHT-XSSH-BRIGGS-05.DGN



USER NAME = SUIC	DESIGNED - CMA	REVISED -
PLOT SCALE = 0.1666667' / IN.	DRAWN - CMA	REVISED -
PLOT DATE = 6/27/2023	CHECKED - BRH	REVISED -
	DATE - 6/29/2023	REVISED -

STATE OF ILLINOIS
DEPARTMENT OF TRANSPORTATION

BRIGGS STREET
CROSS SECTIONS

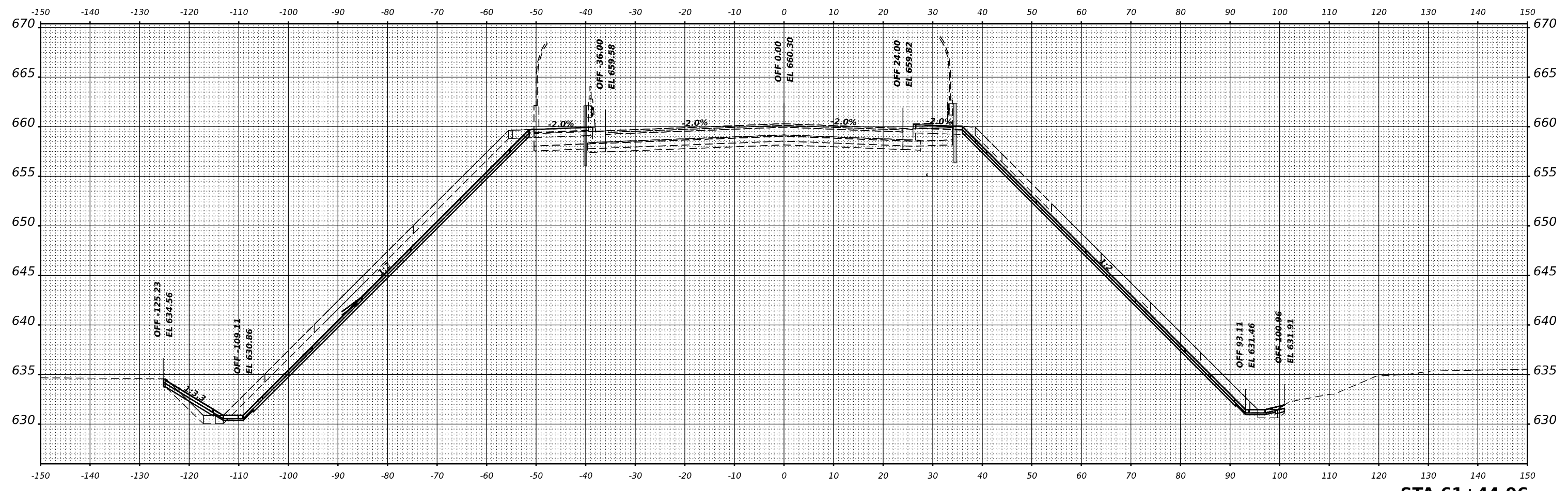
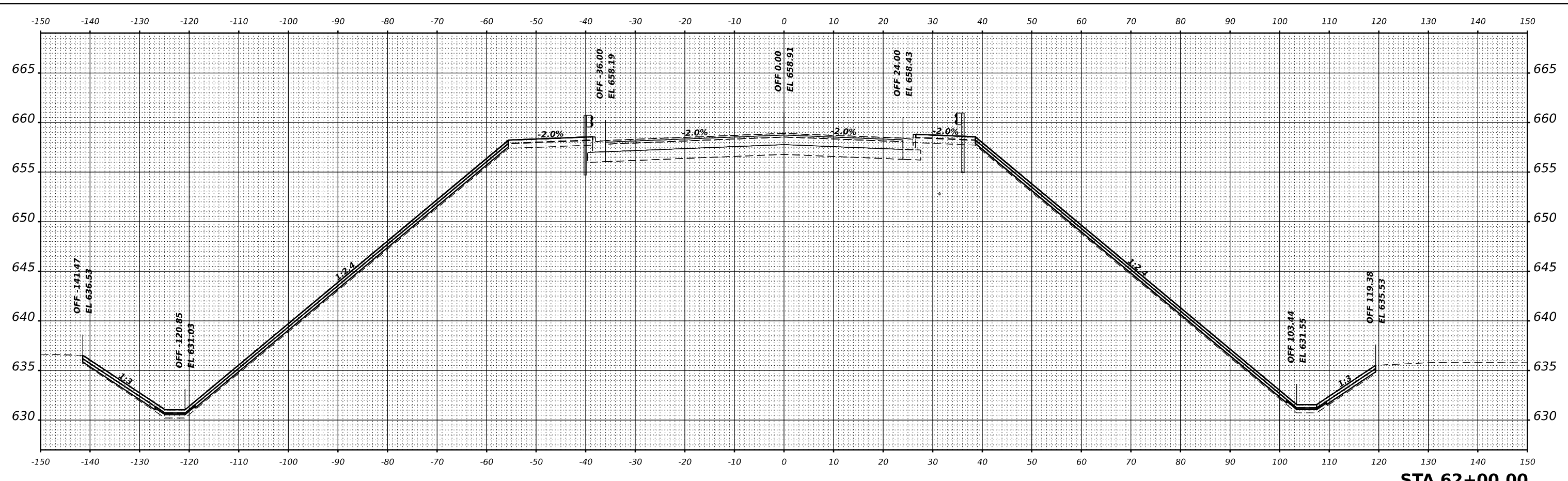
SCALE: 1"=10' SHEET OF SHEETS STA. 58+00.00 58+76.96

F.A.I. RTE.	SECTION	COUNTY	TOTAL SHEETS	SHEET NO.
80	FAI 80 21 STRUCTURE 8	WILL	883	861
CONTRACT NO. 62R29				
ILLINOIS FED. AID PROJECT				

FINAL SURVEY	SURVEYED	DATE
NOTE BOOK	PLOTTED	BY
NO.	TEMPLATE	
	AREAS CHECKED	

ORIGINAL SURVEY	SURVEYED	DATE
NOTE BOOK	PLOTTED	BY
NO.	TEMPLATE	
	AREAS CHECKED	

MODEL: P:\BRIGGS - 54+00.00 (SHEET)
 FILE NAME: C:\TRANSPORT\LOCAL\TRANS\SYSTEMS\FAI\80\21\STRUCT\8\SSHT\BRIGGS-86.DGN



USER NAME = SUIC	DESIGNED - CMA	REVISED -
PLOT SCALE = 0.1666667" / IN.	DRAWN - CMA	REVISED -
PLOT DATE = 6/27/2023	CHECKED - BRH	REVISED -
	DATE - 6/29/2023	REVISED -

**STATE OF ILLINOIS
DEPARTMENT OF TRANSPORTATION**

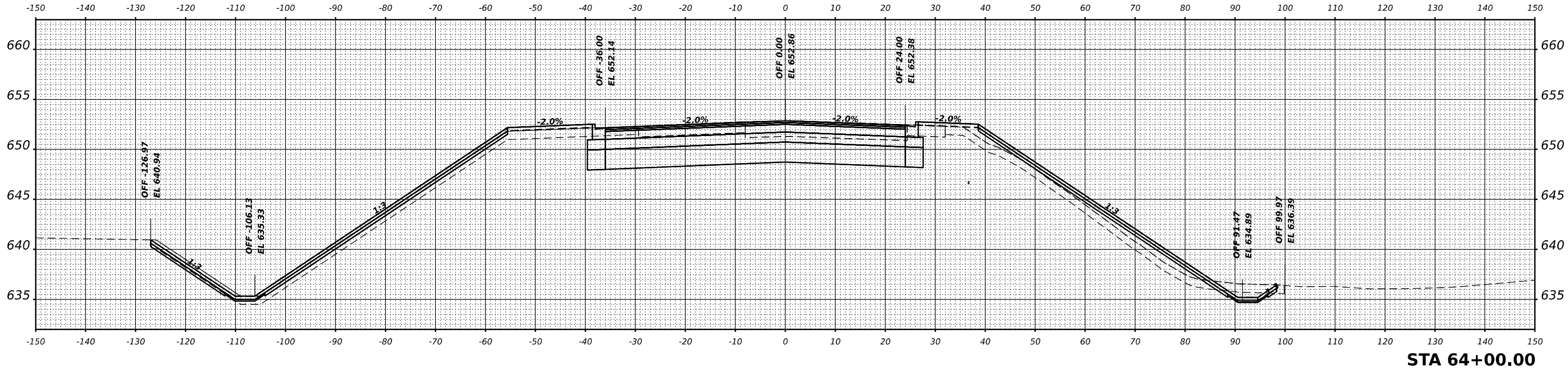
BRIGGS STREET CROSS SECTIONS	
SCALE: 1"=10'	SHEET OF SHEETS STA. 61+44.96 62+00.00

F.A.I. RTE.	SECTION	COUNTY	TOTAL SHEETS	SHEET NO.
80	FAI 80 21 STRUCTURE 8	WILL	883	862
CONTRACT NO. 62R29				
ILLINOIS FED. AID PROJECT				

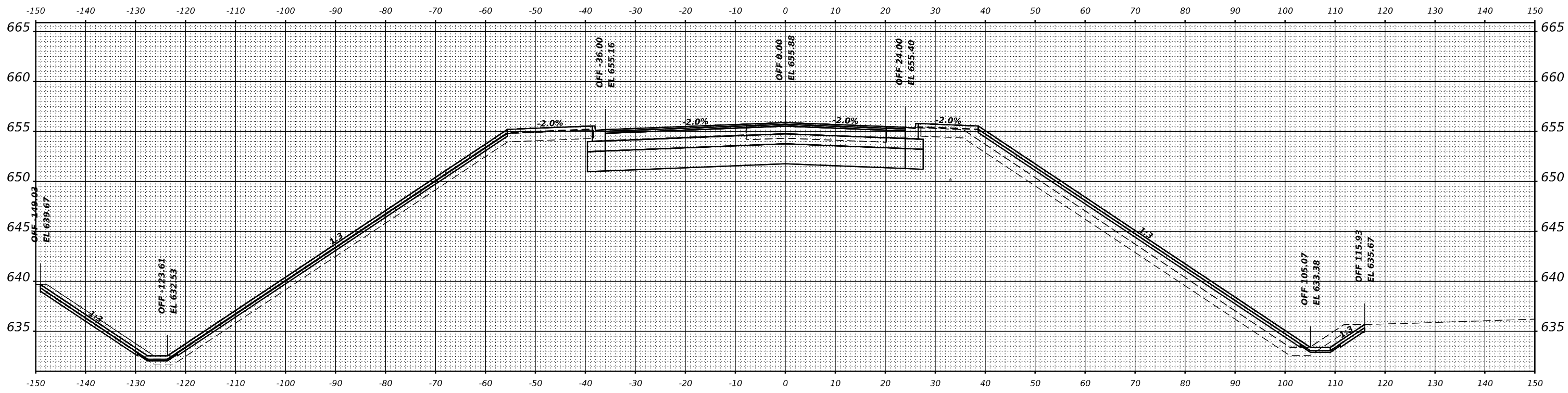
DATE	
BY	
FINAL SURVEY	SURVEYED
NOTE BOOK	PLOTTED
NO.	TEMPLATE
	AREAS CHECKED
	AREAS CHECKED

DATE	
BY	
ORIGINAL SURVEY	SURVEYED
NOTE BOOK	PLOTTED
NO.	TEMPLATE
	AREAS CHECKED
	AREAS CHECKED

MODEL: PR BRIGGS - 54+00.00 (SHEET)
 FILE NAME: C:\TRANSPORT\LOCAL\TRANS\SYSTEMS\FAI\80\21\BRIGGS-07.DGN



STA 64+00.00



STA 63+00.00



USER NAME = SUIC	DESIGNED - CMA	REVISED -
	DRAWN - CMA	REVISED -
PLOT SCALE = 0.16666667' / IN.	CHECKED - BRH	REVISED -
PLOT DATE = 6/27/2023	DATE - 6/29/2023	REVISED -

STATE OF ILLINOIS
 DEPARTMENT OF TRANSPORTATION

BRIGGS STREET
 CROSS SECTIONS

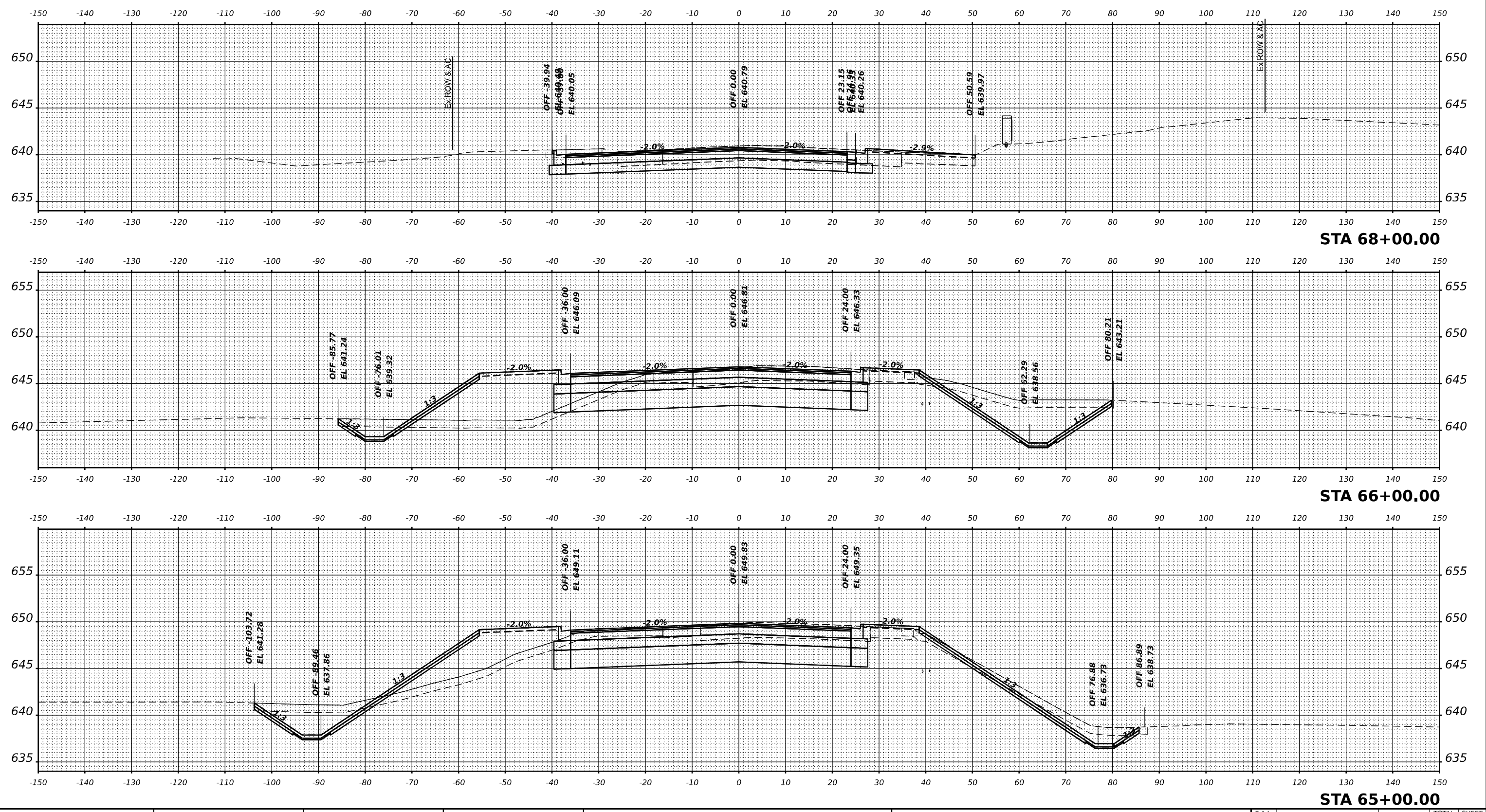
SCALE: 1"=10' SHEET OF SHEETS STA. 63+00.00 64+00.00

F.A.I. RTE.	SECTION	COUNTY	TOTAL SHEETS	SHEET NO.
80	FAI 80 21 STRUCTURE 8	WILL	883	863
CONTRACT NO. 62R29				
ILLINOIS FED. AID PROJECT				

FINAL SURVEY	SURVEYED	DATE
NOTE BOOK	PLOTTED	BY
NO.	TEMPLATE	
	AREAS CHECKED	
	AREAS CHECKED	

ORIGINAL SURVEY	SURVEYED	DATE
NOTE BOOK	PLOTTED	BY
NO.	TEMPLATE	
	AREAS CHECKED	
	AREAS CHECKED	

MODEL: P:\BRIGGS - 57+00.00 (SHEET)
 FILE NAME: C:\TRANSPORT\SYSTEMS\PAV\01\DM50718\62R29-SHT-XSSH-BRIGGS-08.DGN



USER NAME	= SUIC
DESIGNED	- CMA
DRAWN	- CMA
CHECKED	- BRH
DATE	- 6/29/2023
PLLOT SCALE	= 0.16666667 "/td>
PLLOT DATE	= 6/27/2023

REVISED	-
REVISED	-
REVISED	-
REVISED	-

**STATE OF ILLINOIS
 DEPARTMENT OF TRANSPORTATION**

**BRIGGS STREET
 CROSS SECTIONS**

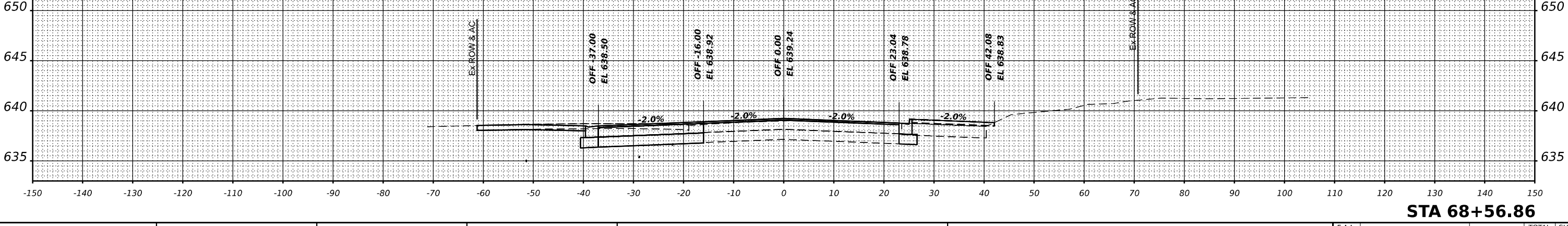
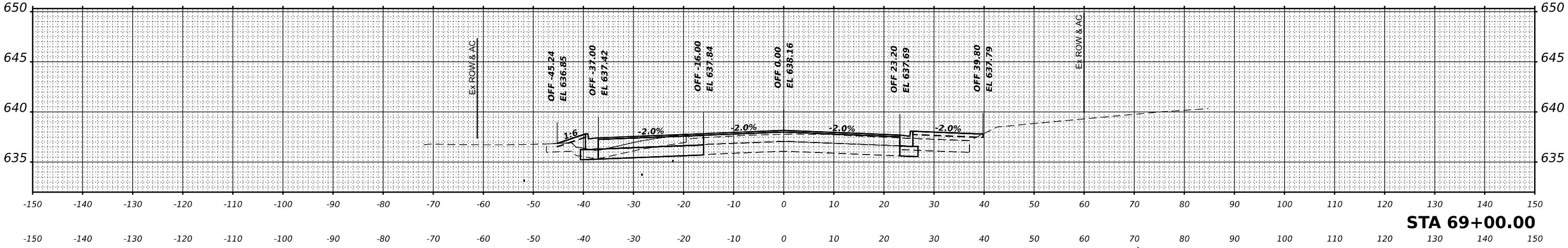
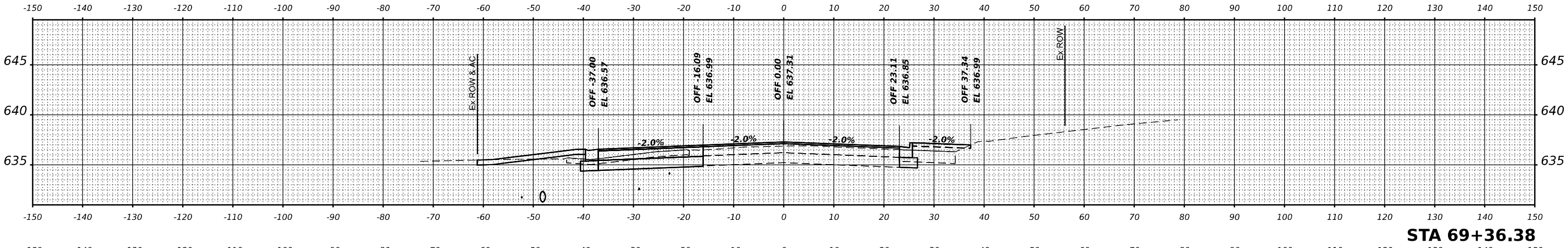
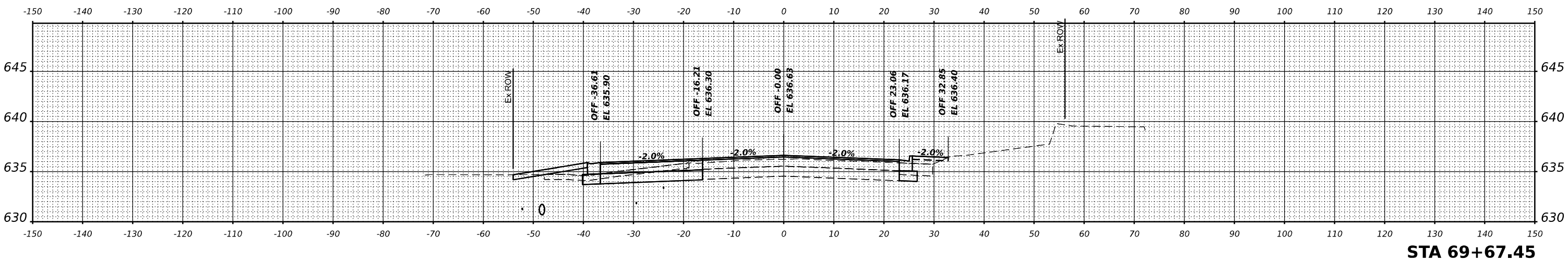
SCALE: 1"=10' SHEET OF SHEETS STA. 65+00.00 68+00.00

F.A.I. RTE.	SECTION	COUNTY	TOTAL SHEETS	SHEET NO.
80	FAI 80 21 STRUCTURE 8	WILL	883	864
CONTRACT NO. 62R29				
ILLINOIS FED. AID PROJECT				

DATE	
BY	
FINAL SURVEY	SURVEYED
NOTE BOOK	PLOTTED
NO.	TEMPLATE
	AREAS
	CHECKED
	AREAS
	CHECKED

DATE	
BY	
ORIGINAL SURVEY	SURVEYED
NOTE BOOK	PLOTTED
NO.	TEMPLATE
	AREAS
	CHECKED
	AREAS
	CHECKED

MODEL: P:\BRIGGS-57+95.00 (SHEET)
 FILE NAME: C:\TRANSPORT\LOCAL\TRANSYS\EM5\FW\01\DM507816\2R29-SRT-XSSH-FBRIGGS-08.DGN



USER NAME = AVILAC	DESIGNED - CMA	REVISED -
	DRAWN - CMA	REVISED -
PLOT SCALE = 0.16666667' / IN.	CHECKED - BRH	REVISED -
PLOT DATE = 7/27/2023	DATE - 6/29/2023	REVISED -

**STATE OF ILLINOIS
DEPARTMENT OF TRANSPORTATION**

**BRIGGS STREET
CROSS SECTIONS**


SCALE: 1"=10' SHEET OF SHEETS STA. 68+56.86 69+67.45

F.A.I. RTE.	SECTION	COUNTY	TOTAL SHEETS	SHEET NO.
80	FAI 80 21 STRUCTURE 8	WILL	899	865
CONTRACT NO. 62R29				
ILLINOIS FED. AID PROJECT				

DATE	
BY	
FINAL SURVEY	SURVEYED
NOTE BOOK	PLOTTED
NO.	TEMPLATE
	AREAS CHECKED
	AREAS CHECKED

DATE	
BY	
ORIGINAL SURVEY	SURVEYED
NOTE BOOK	PLOTTED
NO.	TEMPLATE
	AREAS CHECKED
	AREAS CHECKED

MODEL: PR BRIGGS - 69+00.00 (SHEET)
FILE NAME: C:\TRANSPORT\LOCAL\TRANS\SYSTEMS\FAI\80\21\STRUCT\8\SSHT-BRIGGS-10.DGN



USER NAME	= SUIC
DESIGNED	- CMA
DRAWN	- CMA
PLLOT SCALE	= 0.16666667 "/td>
PLLOT DATE	= 6/27/2023

REVISD	-
REVISD	-
REVISD	-
REVISD	-

STATE OF ILLINOIS
DEPARTMENT OF TRANSPORTATION

SCALE:	1"=10'
SHEET	OF SHEETS
STA.	70+00.00
	71+30.24

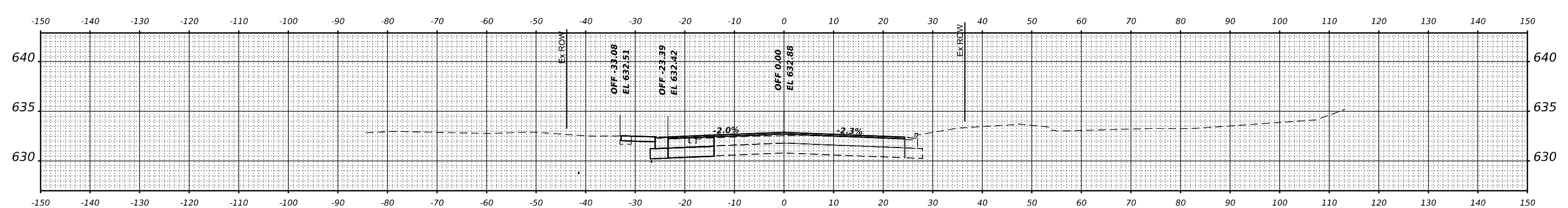
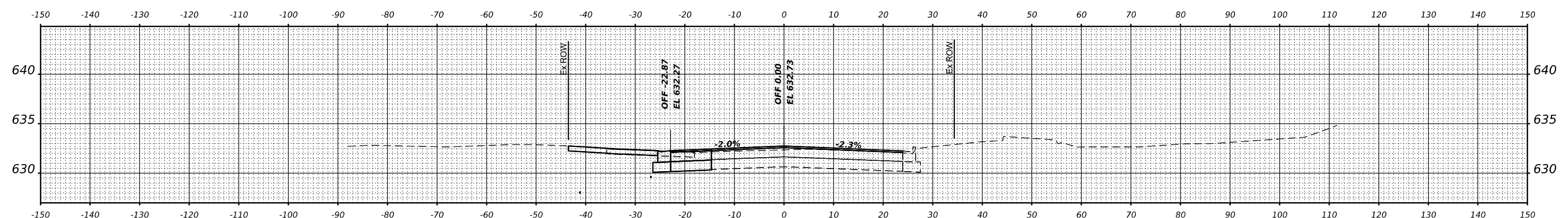
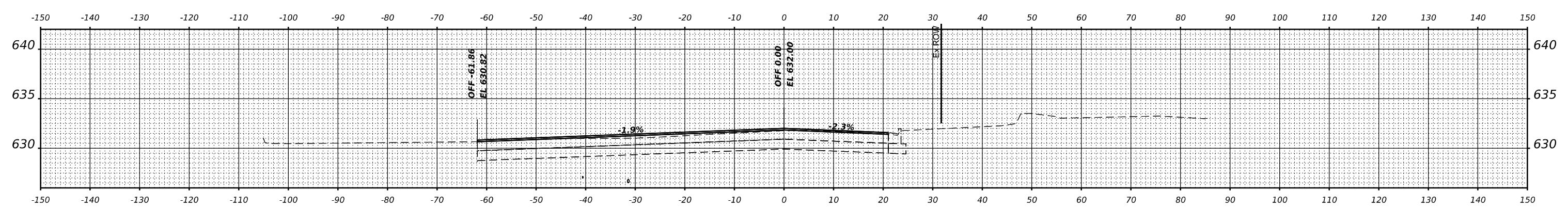
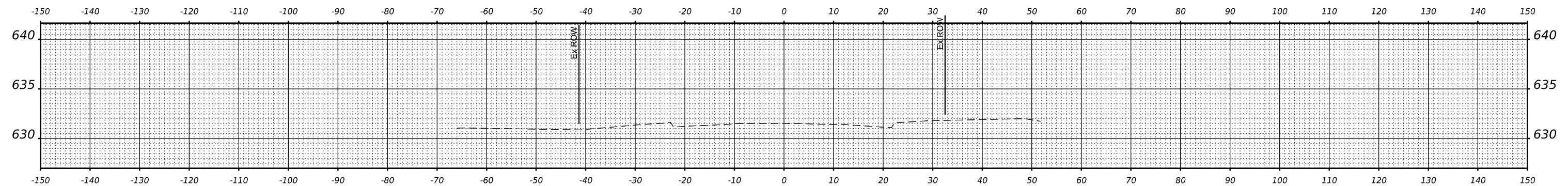
BRIGGS STREET
CROSS SECTIONS

F.A.I. RTE.	SECTION	COUNTY	TOTAL SHEETS	SHEET NO.
80	FAI 80 21 STRUCTURE 8	WILL	883	866
CONTRACT NO. 62R29				
ILLINOIS FED. AID PROJECT				

DATE	
BY	
FINAL SURVEY	SURVEYED
NOTE BOOK	PLOTTED
NO.	TEMPLATE
	AREAS CHECKED
	AREAS CHECKED

DATE	
BY	
ORIGINAL SURVEY	SURVEYED
NOTE BOOK	PLOTTED
NO.	TEMPLATE
	AREAS CHECKED
	AREAS CHECKED

MODEL: PR BRIGGS - 69+00.00 (SHEET)
 FILE NAME: C:\TRANSPORT\LOCAL\TRANS\SYSTEMS\74\62R29\SRV\XSSHT-BRIGGS-1.DGN



USER NAME	= SUIC
DESIGNED	- CMA
DRAWN	- CMA
PLLOT SCALE	= 0.16666667 "/>
PLLOT DATE	= 6/27/2023

DESIGNED	- CMA
DRAWN	- CMA
CHECKED	- BRH
DATE	- 6/29/2023

STATE OF ILLINOIS
 DEPARTMENT OF TRANSPORTATION

BRIGGS STREET
 CROSS SECTIONS

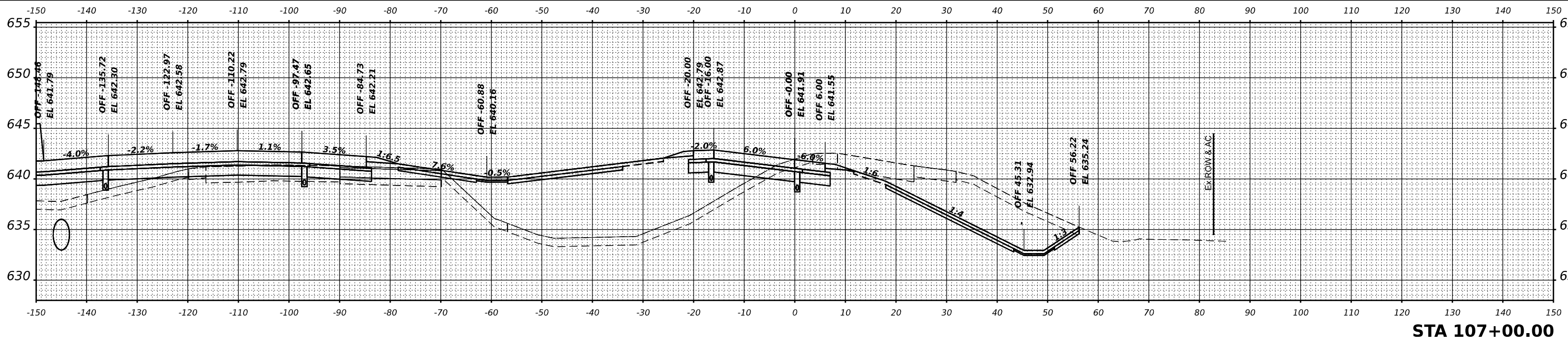
SCALE: 1"=10' SHEET OF SHEETS STA. 72+00.00 74+00.00

F.A.I. RTE.	SECTION	COUNTY	TOTAL SHEETS	SHEET NO.
80	FAI 80 21 STRUCTURE 8	WILL	883	867
CONTRACT NO. 62R29				
ILLINOIS FED. AID PROJECT				

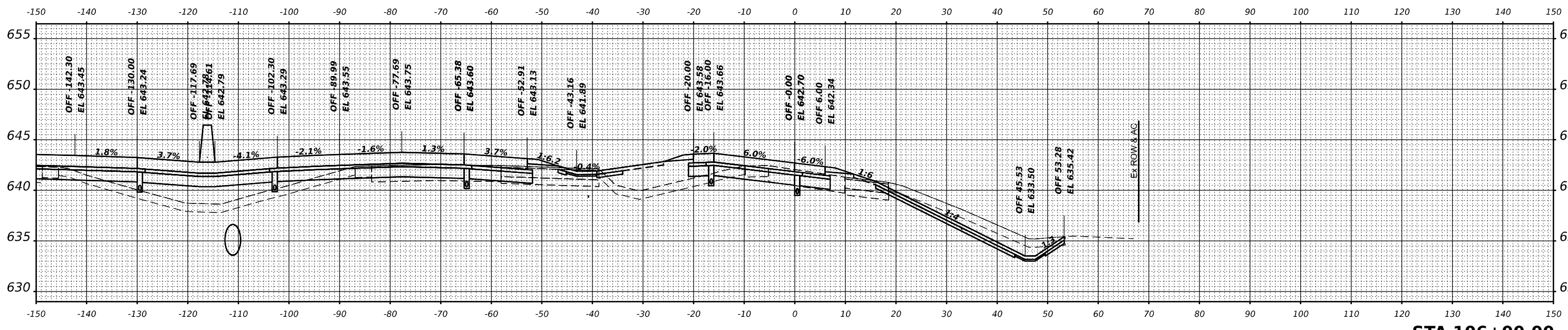
FINAL SURVEY	SURVEYED	DATE
NOTE BOOK	PLOTTED	BY
NO.	TEMPLATE	
	AREAS CHECKED	
	AREAS CHECKED	

ORIGINAL SURVEY	SURVEYED	DATE
NOTE BOOK	PLOTTED	BY
NO.	TEMPLATE	
	AREAS CHECKED	
	AREAS CHECKED	

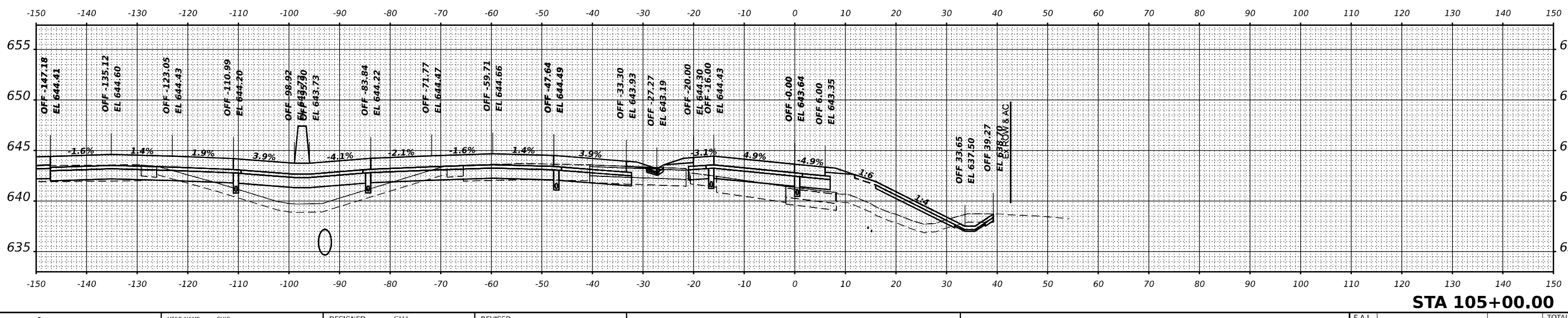
MODEL: P:\BRIGGS RAMP A - 105+00.00 (SHEET)
FILE NAME: C:\TRANSPORT\LOCAL\TRANSISTEM\62R29-SRT-XSSH-RAMP-A01.DGN



STA 107+00.00



STA 106+00.00



STA 105+00.00



USER NAME = SUIC	DESIGNED - CMA	REVISED -
DRAWN - CMA	REVISOR -	DATE - 6/29/2023
PLLOT SCALE = 0.16666667"/IN.	CHECKED - BRH	REVISED -
PLLOT DATE = 6/27/2023	DATE - 6/29/2023	REVISED -

STATE OF ILLINOIS
DEPARTMENT OF TRANSPORTATION

BRIGGS STREET RAMP A
CROSS SECTIONS

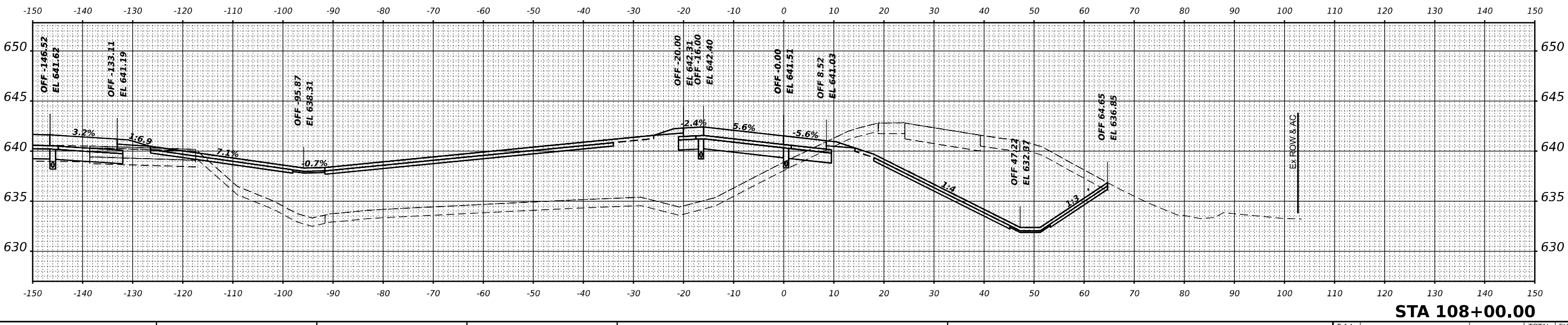
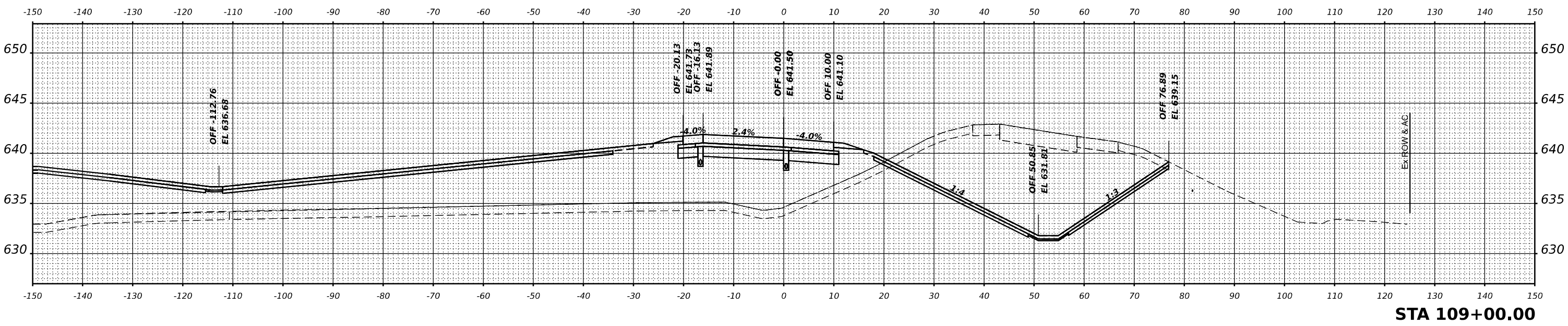
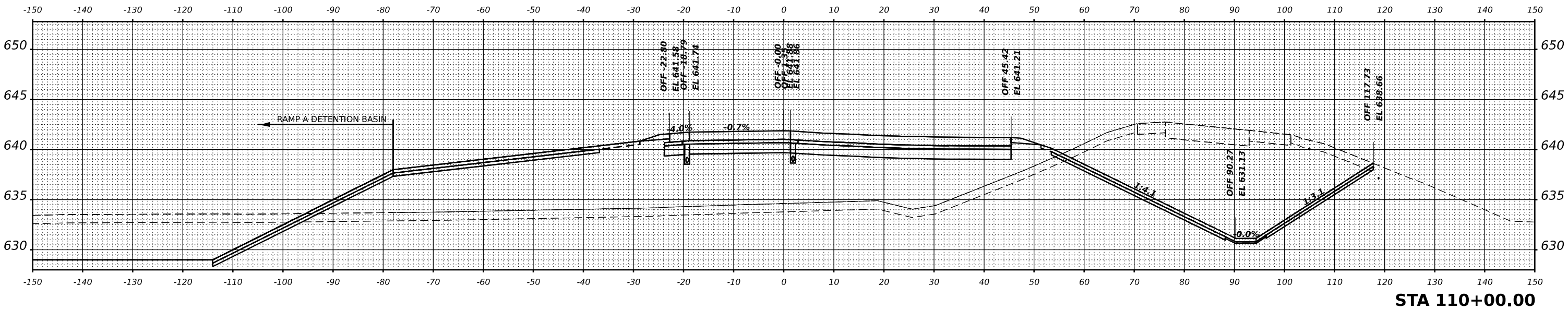
SCALE: 1"=10' SHEET OF SHEETS STA. 105+00.00 107+00.00

F.A.I. RTE.	SECTION	COUNTY	TOTAL SHEETS	SHEET NO.
80	FAI 80 21 STRUCTURE 8	WILL	883	868
CONTRACT NO. 62R29				
ILLINOIS FED. AID PROJECT				

DATE	
BY	
SURVEYED	
PLOTTED	
TEMPLATE	
NOTE BOOK	
AREAS CHECKED	
NO.	

DATE	
BY	
SURVEYED	
PLOTTED	
TEMPLATE	
NOTE BOOK	
AREAS CHECKED	
NO.	

MODEL: P:\BRIGGS RAMP A - 101+50.00 (SHEET)
 FILE NAME: C:\TRANSPORT\LOCAL\TRANSYS\SYSTEMS\FAI\80\21\STRUCT\8\ASST-RAMP-A-02.DGN



USER NAME	= SUIC
DESIGNED	- CMA
DRAWN	- CMA
CHECKED	- BRH
DATE	- 6/29/2023
PLOT SCALE	= 0.16666667 "/td>
PLOT DATE	= 6/27/2023

REVISED	-
REVISED	-
REVISED	-
REVISED	-

**STATE OF ILLINOIS
 DEPARTMENT OF TRANSPORTATION**

**BRIGGS STREET RAMP A
 CROSS SECTIONS**

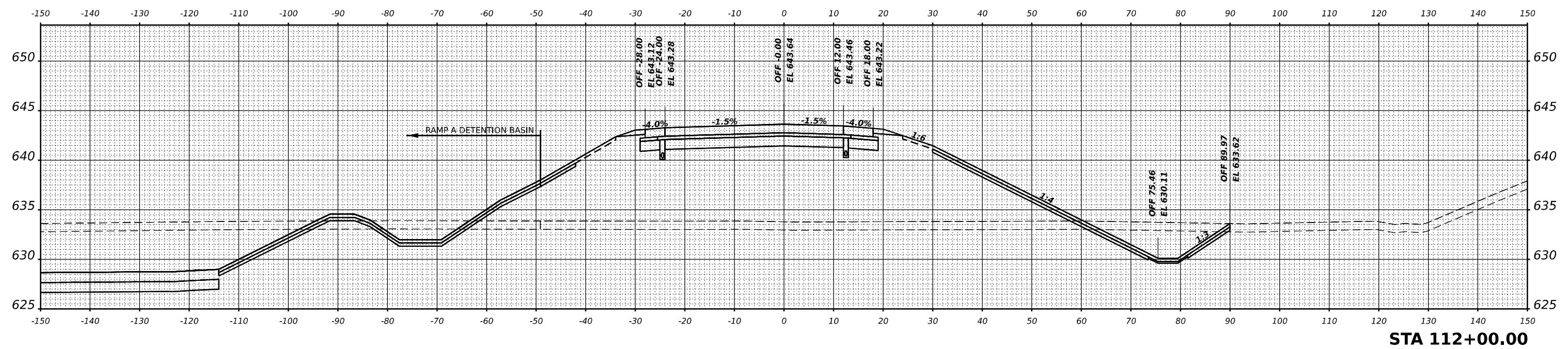
SCALE: 1"=10' SHEET OF SHEETS STA. 108+00.00 110+00.00

F.A.I. RTE.	SECTION	COUNTY	TOTAL SHEETS	SHEET NO.
80	FAI 80 21 STRUCTURE 8	WILL	883	869
			CONTRACT NO. 62R29	
		ILLINOIS FED. AID PROJECT		

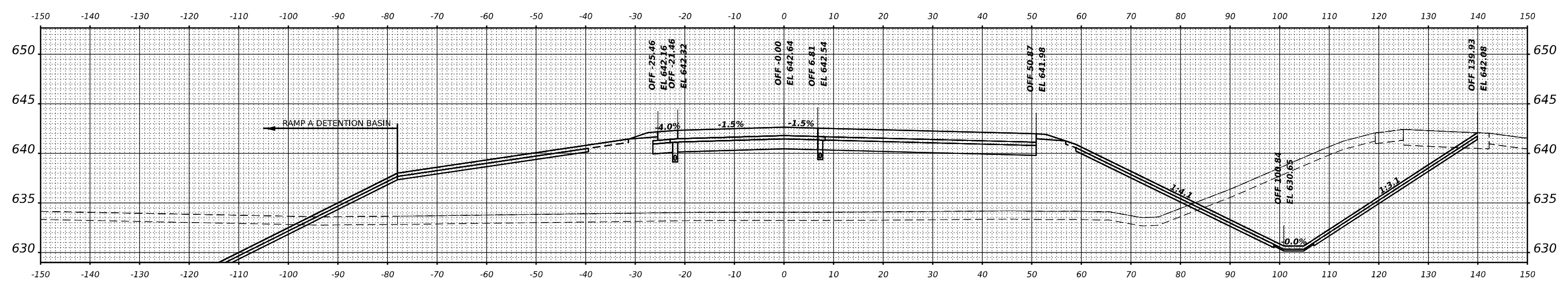
FINAL	SURVEYED	DATE
NO.	PLOTTED	
	TEMPLATE	
	NOTE BOOK	
	AREAS	
	CHECKED	

ORIGINAL	SURVEYED	DATE
NO.	PLOTTED	
	TEMPLATE	
	NOTE BOOK	
	AREAS	
	CHECKED	

MODEL: P:\BRIGGS RAMP A - 103+00.00 (SHEET)
 FILE NAME: C:\TRANSISTERS\LOCAL\TRANSISTERS\62R29\SR1\62R29-SR1-XSSH-RAMP-A-03.DGN



STA 112+00.00



STA 111+00.00



USER NAME	= SUIC
DESIGNED	- CMA
DRAWN	- CMA
CHECKED	- BRH
DATE	- 6/29/2023
PLLOT SCALE	= 0.16666667 "/td>
PLLOT DATE	= 6/27/2023

REVISED	-
REVISED	-
REVISED	-
REVISED	-

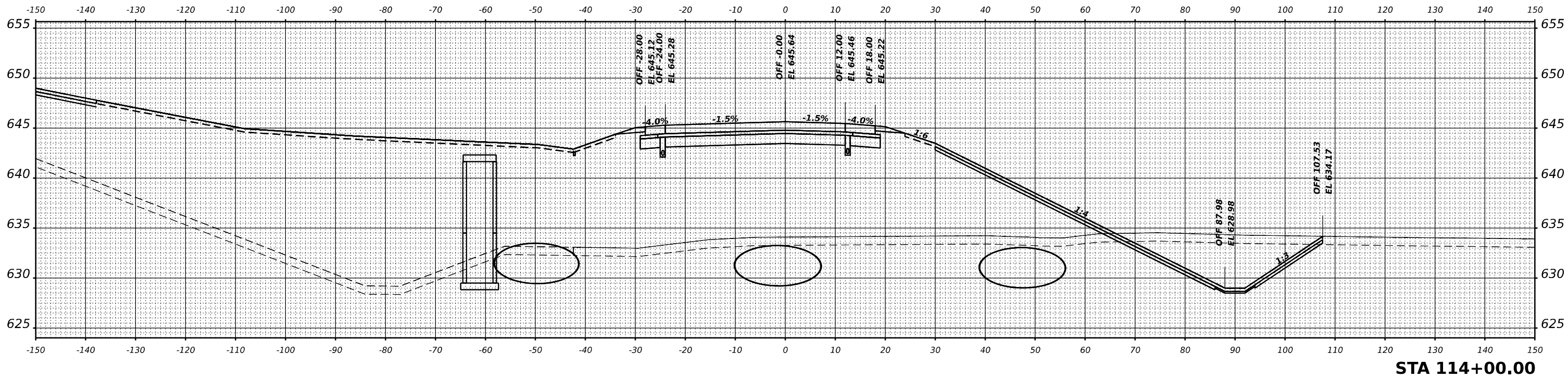
STATE OF ILLINOIS
 DEPARTMENT OF TRANSPORTATION

BRIGGS STREET RAMP A
 CROSS SECTIONS

SCALE: 1"=10' SHEET OF SHEETS STA. 111+00.00 112+00.00

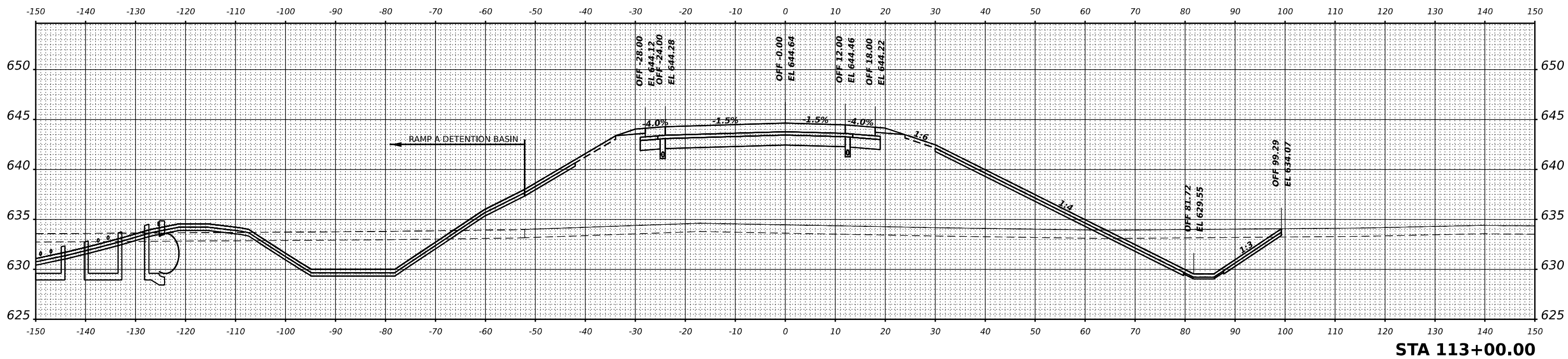
F.A.I. RTE.	SECTION	COUNTY	TOTAL SHEETS	SHEET NO.
80	FAI 80 21 STRUCTURE 8	WILL	883	870
			CONTRACT NO. 62R29	
		ILLINOIS FED. AID PROJECT		

DATE	
BY	
FINAL SURVEY	SURVEYED
NOTE BOOK	PLOTTED
NO.	TEMPLATE
	AREAS CHECKED



STA 114+00.00

DATE	
BY	
ORIGINAL SURVEY	SURVEYED
NOTE BOOK	PLOTTED
NO.	TEMPLATE
	AREAS CHECKED



STA 113+00.00



USER NAME	= SUIC
DESIGNED	- CMA
DRAWN	- CMA
PLLOT SCALE	= 0.16666667 "/td>
PLLOT DATE	= 6/27/2023

REVISD	-
REVISD	-
REVISD	-
REVISD	-

STATE OF ILLINOIS
DEPARTMENT OF TRANSPORTATION

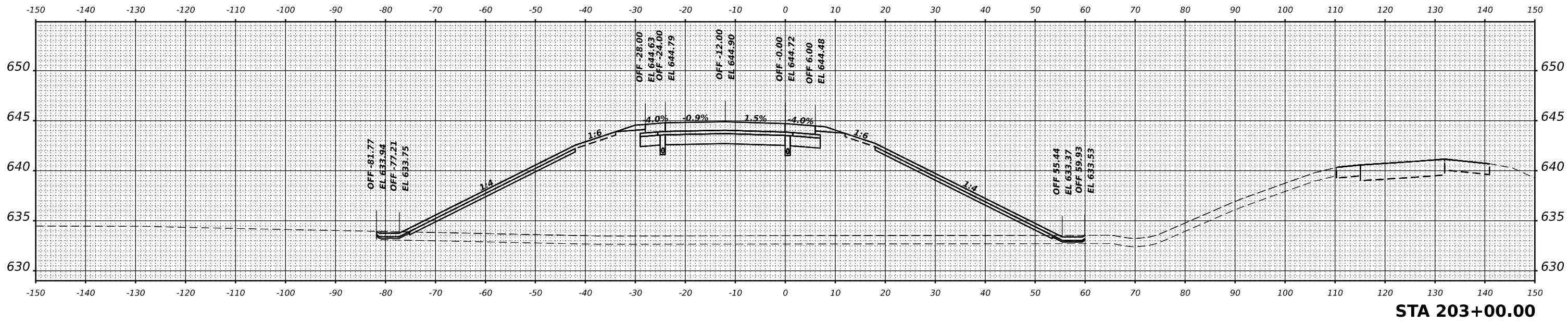
BRIGGS STREET RAMP A
CROSS SECTIONS

SCALE: 1"=10' SHEET OF SHEETS STA. 113+00.00 114+00.00

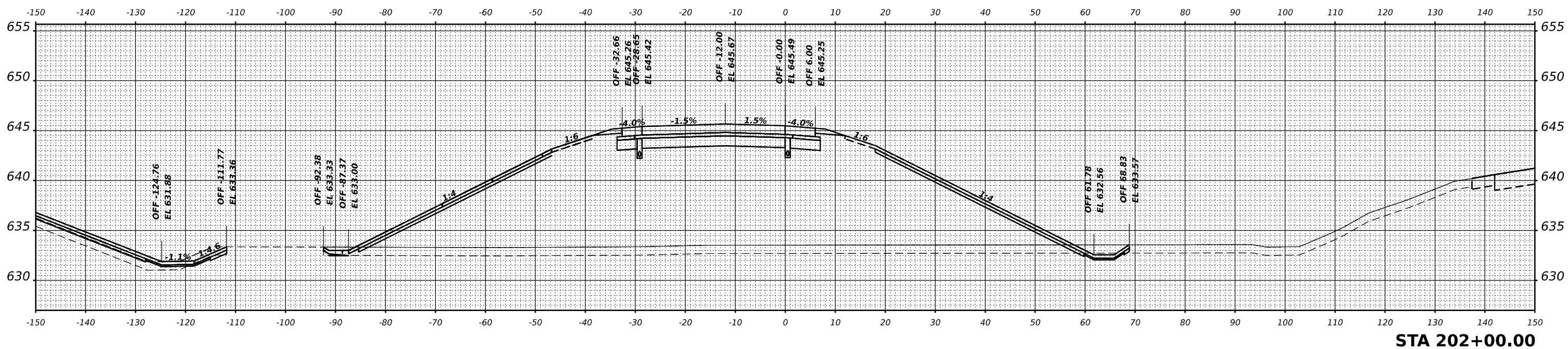
F.A.I. RTE.	SECTION	COUNTY	TOTAL SHEETS	SHEET NO.
80	FAI 80 21 STRUCTURE 8	WILL	883	871
CONTRACT NO. 62R29				
ILLINOIS FED. AID PROJECT				

MODEL: P:\BRIGGS RAMP A - 104+50.00 (SHEET)
FILE NAME: C:\TRANSISTERS\LOCAL\TRANSISTERS\62R29\871\62R29-SRT-XSSH-RAMP-A-DJ.DGN

FINAL SURVEY NO.	SURVEYED	DATE
NOTE BOOK	PLOTTED	
NO.	TEMPLATE	
	AREAS CHECKED	



ORIGINAL SURVEY NO.	SURVEYED	DATE
NOTE BOOK	PLOTTED	
NO.	TEMPLATE	
	AREAS CHECKED	



MODEL: P:\BRIGGS RAMP B - 201+00.00 (SHEET)
 FILE NAME: C:\TRANSPORT\LOCAL\TRANSISTEM\62R29\SR1\ASST-RAMP-B-01.DGN



USER NAME = SUIC	DESIGNED - CMA	REVISED -
PLOT SCALE = 0.16666667" / IN.	DRAWN - CMA	REVISED -
PLOT DATE = 6/27/2023	CHECKED - BRH	REVISED -
	DATE - 6/29/2023	REVISED -

STATE OF ILLINOIS
 DEPARTMENT OF TRANSPORTATION

BRIGGS STREET RAMP B
 CROSS SECTIONS

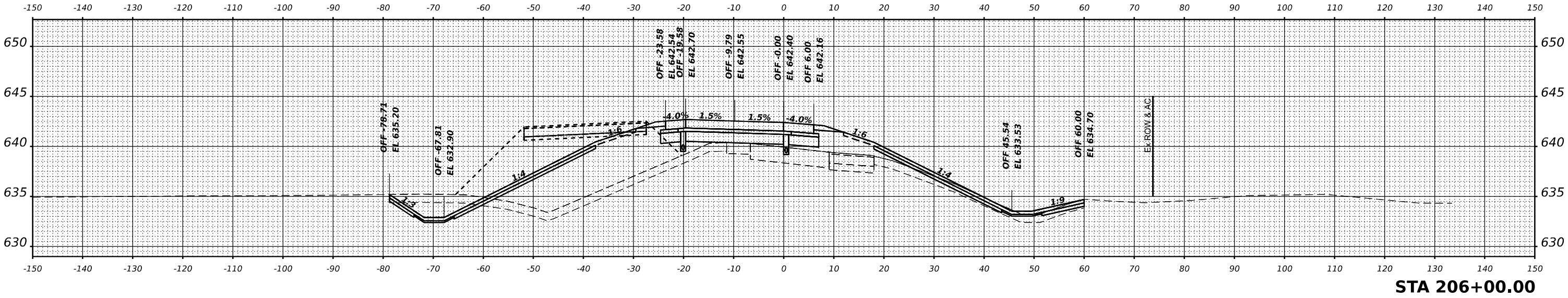
SCALE: 1"=10' SHEET OF SHEETS STA. 202+00.00 203+00.00

F.A.I. RTE.	SECTION	COUNTY	TOTAL SHEETS	SHEET NO.
80	FAI 80 21 STRUCTURE 8	WILL	883	872
				CONTRACT NO. 62R29
ILLINOIS FED. AID PROJECT				

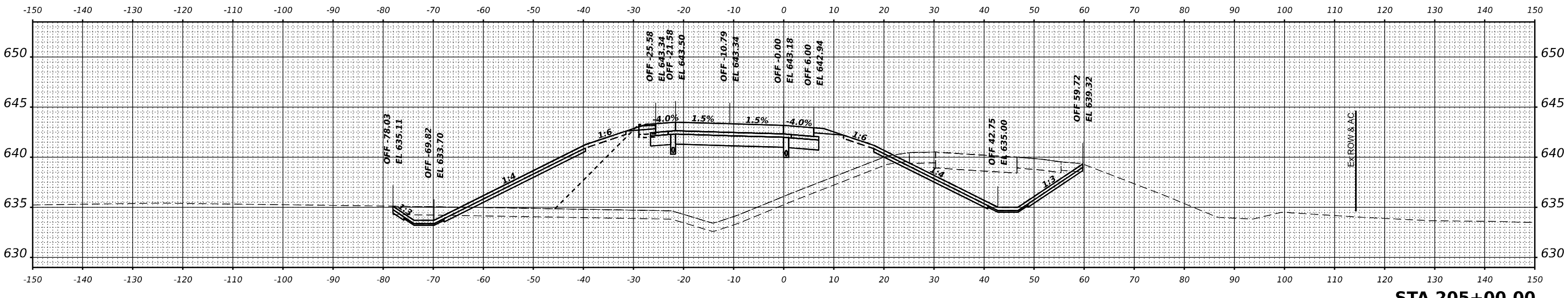
DATE	
BY	
SURVEYED	
PLOTTED	
TEMPLATE	
NOTE BOOK	
AREAS CHECKED	
NO.	

DATE	
BY	
SURVEYED	
PLOTTED	
TEMPLATE	
NOTE BOOK	
AREAS CHECKED	
NO.	

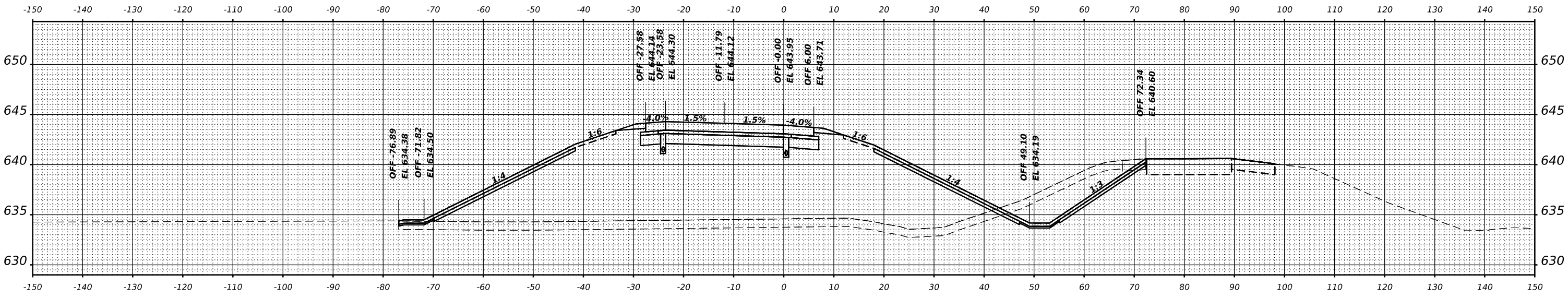
MODEL: P:\BRIGGS RAMP B - 204+00.00 (SHEET)
 FILE NAME: C:\TRANSPORT\LOCAL\TRANSISTEM\5\204\204+00.00\BRIGGS RAMP B-02.DGN



STA 206+00.00



STA 205+00.00



STA 204+00.00



USER NAME	= SUIC
DESIGNED	- CMA
DRAWN	- CMA
PLLOT SCALE	= 0.16666667" / IN.
PLLOT DATE	= 6/27/2023

REVISIED	-
REVISIED	-
REVISIED	-
REVISIED	-

**STATE OF ILLINOIS
 DEPARTMENT OF TRANSPORTATION**

SCALE: 1"=10' SHEET OF SHEETS STA. 204+00.00 206+00.00

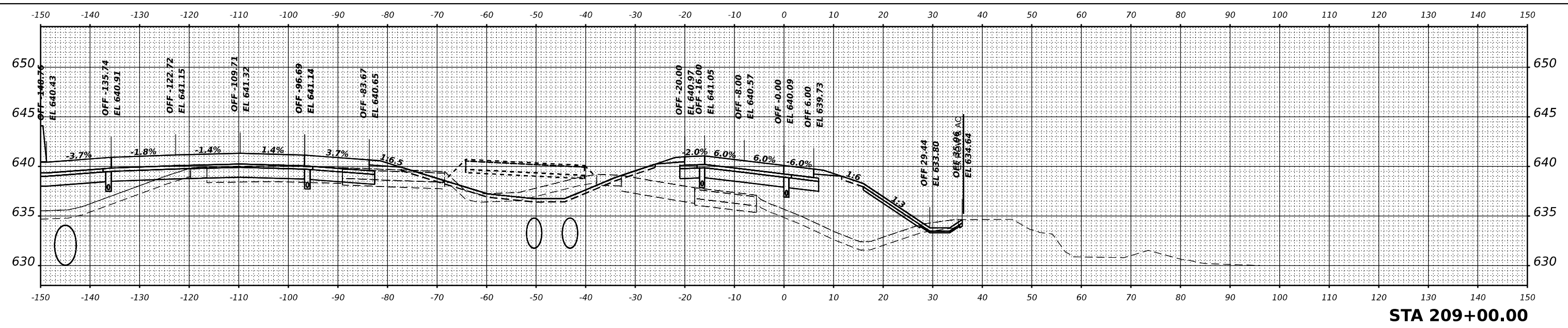
**BRIGGS STREET RAMP B
 CROSS SECTIONS**

F.A.I. RTE.	SECTION	COUNTY	TOTAL SHEETS	SHEET NO.
80	FAI 80 21 STRUCTURE 8	WILL	883	873
			CONTRACT NO. 62R29	
ILLINOIS FED. AID PROJECT				

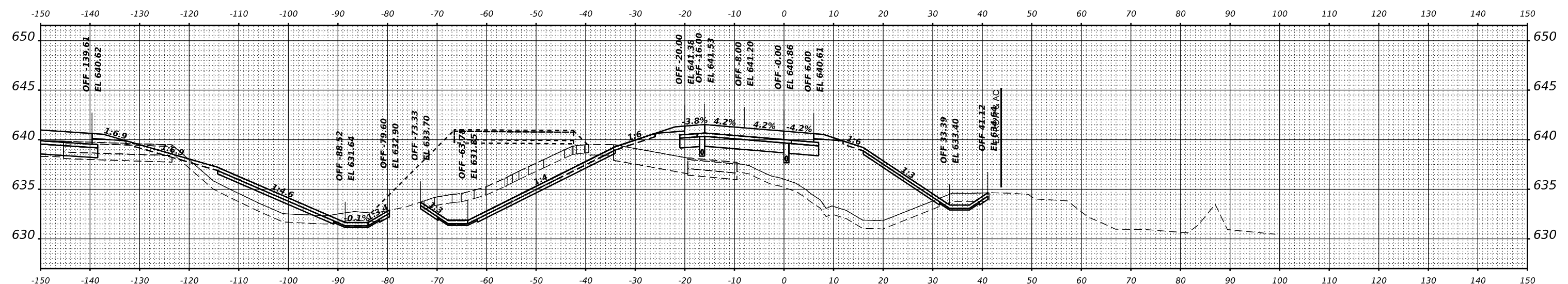
DATE	
BY	
FINAL SURVEY	SURVEYED
NOTE BOOK	PLOTTED
NO.	TEMPLATE
	AREAS CHECKED

DATE	
BY	
ORIGINAL SURVEY	SURVEYED
NOTE BOOK	PLOTTED
NO.	TEMPLATE
	AREAS CHECKED

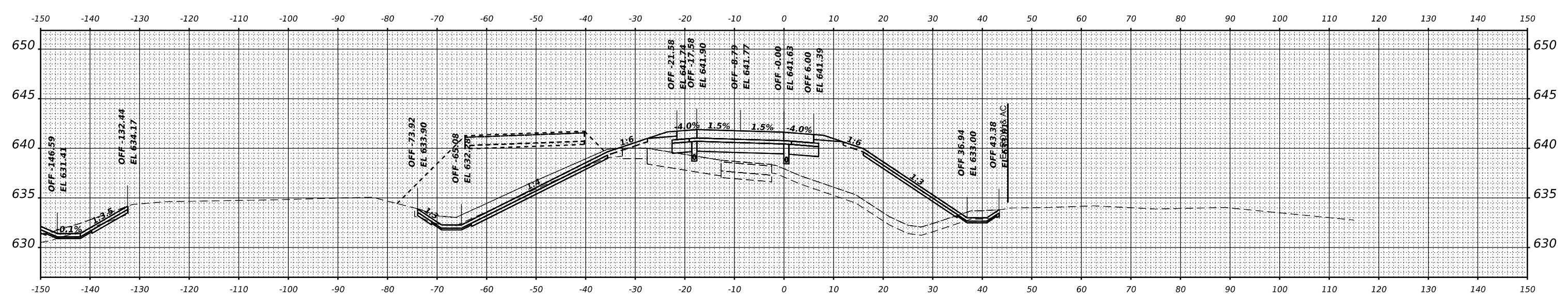
MODEL: P:\BRIGGS RAMP B - 209+00.00 (SHEET)
 FILE NAME: C:\TRANSPORT\LOCAL\TRANSISTEM\62R29\SR1\ASST-RAMP-B-03.DGN



STA 209+00.00



STA 208+00.00



STA 207+00.00



USER NAME = SUIC	DESIGNED - CMA	REVISED -
	DRAWN - CMA	REVISED -
PLOT SCALE = 0.16666667' / IN.	CHECKED - BRH	REVISED -
PLOT DATE = 6/29/2023	DATE - 6/29/2023	REVISED -

**STATE OF ILLINOIS
 DEPARTMENT OF TRANSPORTATION**

**BRIGGS STREET RAMP B
 CROSS SECTIONS**

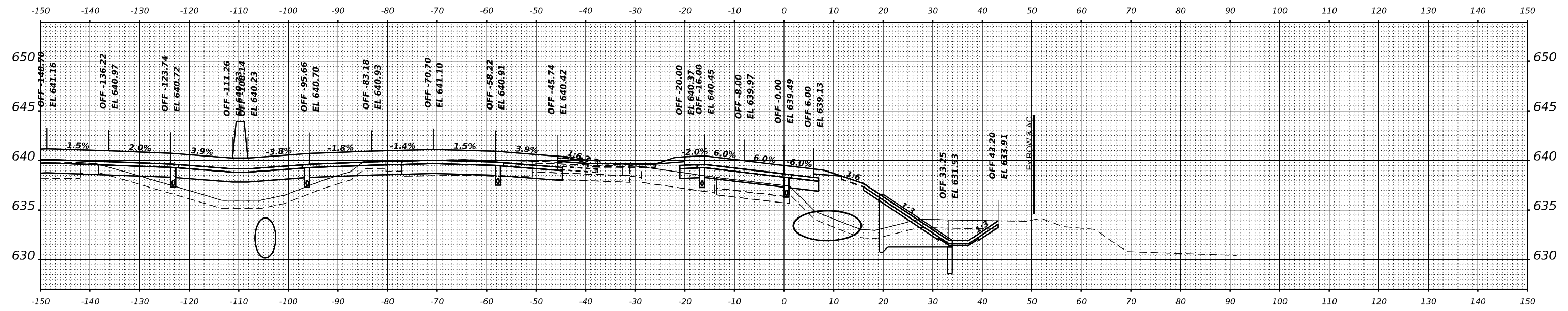
SCALE: 1"=10' SHEET OF SHEETS STA. 207+00.00 209+00.00

F.A.I. RTE.	SECTION	COUNTY	TOTAL SHEETS	SHEET NO.
80	FAI 80 21 STRUCTURE 8	WILL	883	874
			CONTRACT NO. 62R29	
ILLINOIS FED. AID PROJECT				

FINAL SURVEY	SURVEYED	BY	DATE
NOTE BOOK	PLOTTED		
NO.	TEMPLATE		
	AREAS CHECKED		

ORIGINAL SURVEY	SURVEYED	BY	DATE
NOTE BOOK	PLOTTED		
NO.	TEMPLATE		
	AREAS CHECKED		

MODEL: P:\BRIGGS RAMP B - 204+00.00 (SHEET)
 FILE NAME: C:\TRANSPORT\LOCAL\TRANSYS\TMS\74701\DNS\0716\62R29-SHT-XSSH-RAMP-B-04.DGN



STA 210+00.00



USER NAME = SUIC	DESIGNED - CMA	REVISED -
PLOT SCALE = 0.16666667' / IN.	DRAWN - CMA	REVISED -
PLOT DATE = 6/27/2023	CHECKED - BRH	REVISED -
	DATE - 6/29/2023	REVISED -

**STATE OF ILLINOIS
 DEPARTMENT OF TRANSPORTATION**

**BRIGGS STREET RAMP B
 CROSS SECTIONS**

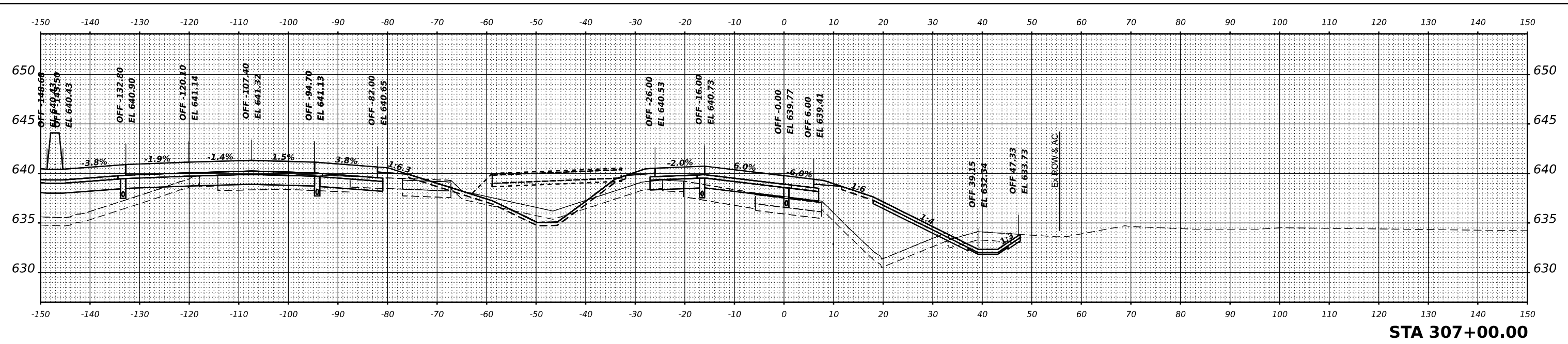
SCALE: 1"=10' SHEET OF SHEETS STA. 210+00.00 210+00.00

F.A.I. RTE.	SECTION	COUNTY	TOTAL SHEETS	SHEET NO.
80	FAI 80 21 STRUCTURE 8	WILL	883	875
CONTRACT NO. 62R29				
ILLINOIS FED. AID PROJECT				

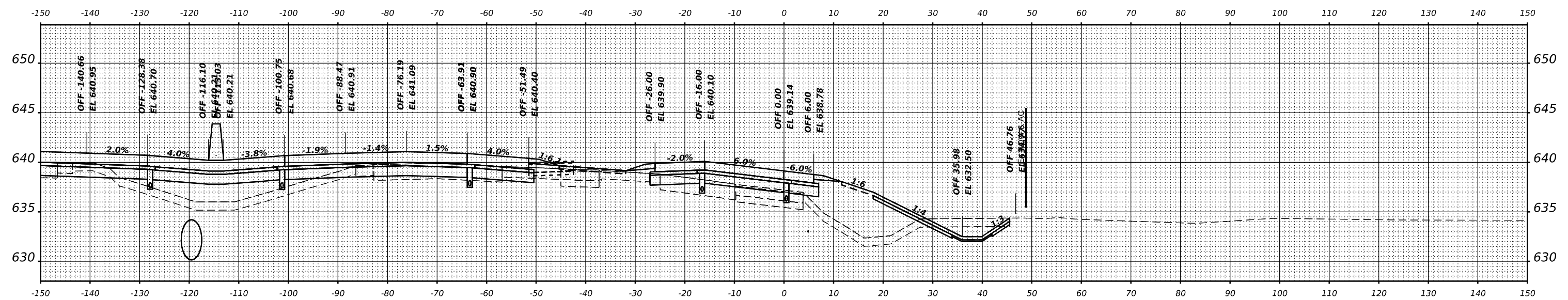
FINAL SURVEY NO.	SURVEYED	DATE
NOTE BOOK	PLOTTED	BY
AREAS CHECKED	TEMPLATE	
AREAS CHECKED	AREAS CHECKED	

ORIGINAL SURVEY NO.	SURVEYED	DATE
NOTE BOOK	PLOTTED	BY
AREAS CHECKED	TEMPLATE	
AREAS CHECKED	AREAS CHECKED	

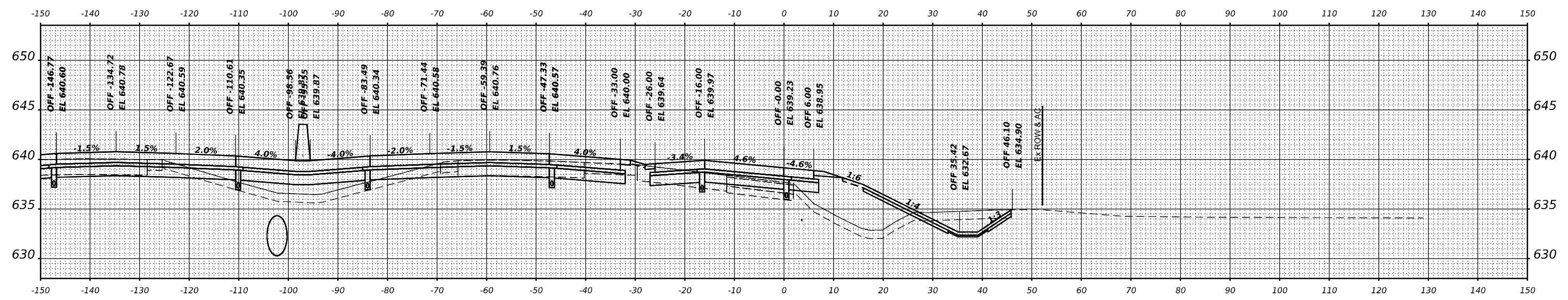
MODEL: P:\BRIGGS RAMP C - 300+00.00 (SHEET)
 FILE NAME: C:\TRANSPORT\LOCAL\TRANSYS\SYSTEMS\62R29\SR-C\SSHT-RAMP-C-01.DGN



STA 307+00.00



STA 306+00.00



STA 305+00.00



USER NAME = SUIC	DESIGNED - CMA	REVISED -
	DRAWN - CMA	REVISED -
PLOT SCALE = 0.16666667" / IN.	CHECKED - BRH	REVISED -
PLOT DATE = 6/27/2023	DATE - 6/29/2023	REVISED -

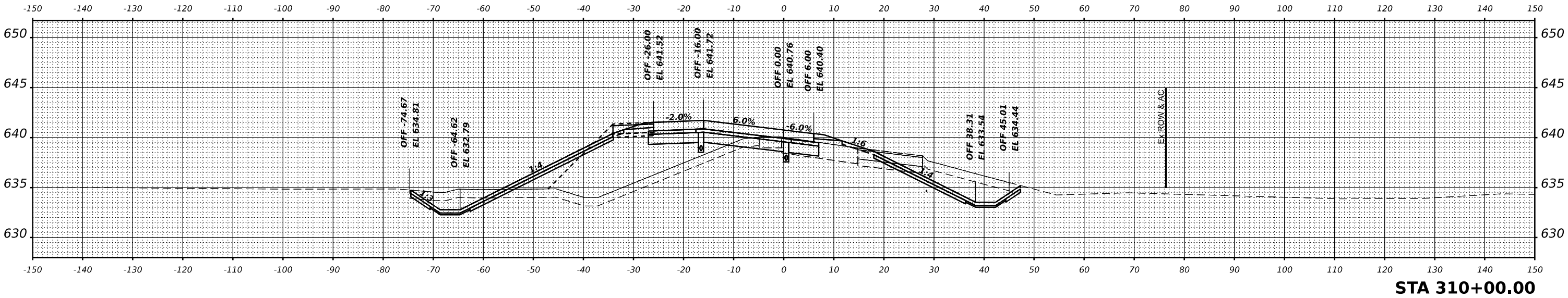
STATE OF ILLINOIS
 DEPARTMENT OF TRANSPORTATION

BRIGGS STREET RAMP C
 CROSS SECTIONS

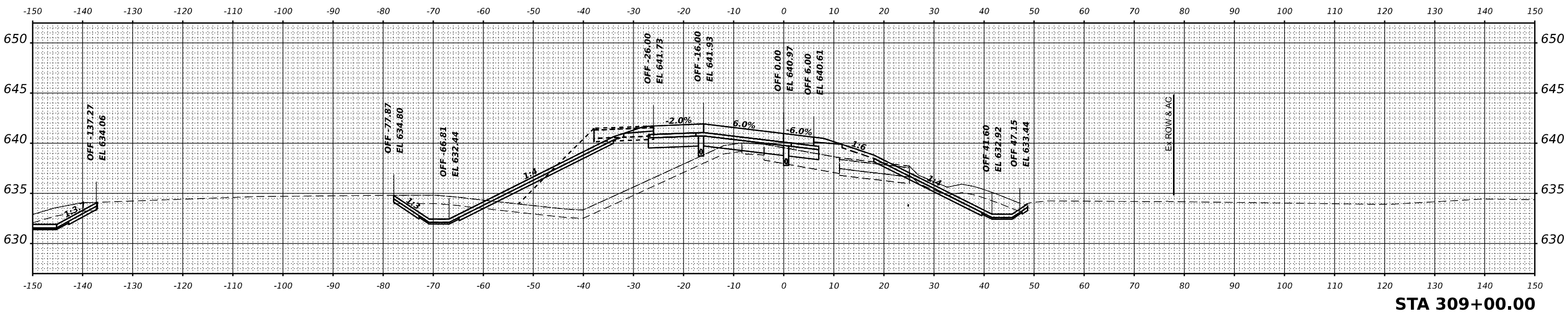
SCALE: 1"=10' SHEET OF SHEETS STA. 305+00.00 307+00.00

F.A.I. RTE.	SECTION	COUNTY	TOTAL SHEETS	SHEET NO.
80	FAI 80 21 STRUCTURE 8	WILL	883	876
CONTRACT NO. 62R29				
ILLINOIS FED. AID PROJECT				

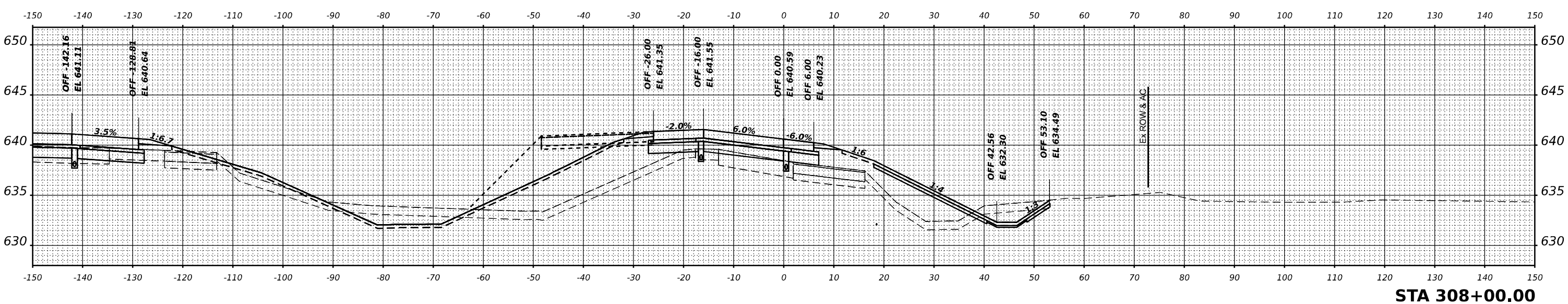
DATE	
BY	
SURVEYED	
PLOTTED	
TEMPLATE	
AREAS CHECKED	
NO.	
FINAL SURVEY	
NOTE BOOK	
AREAS CHECKED	
NO.	



DATE	
BY	
SURVEYED	
PLOTTED	
TEMPLATE	
AREAS CHECKED	
NO.	
ORIGINAL SURVEY	
NOTE BOOK	
AREAS CHECKED	
NO.	



MODEL: PR BRIGGS RAMP C - 301+50.00 (SHEET)
 FILE NAME: C:\TRANSPORT\LOCAL\TRANS\SYSTEMS\FAI\80\21\STRUCT\8\BRIGGS-RAMP-C-02.DGN



USER NAME	= SUIC
DESIGNED	- CMA
DRAWN	- CMA
CHECKED	- BRH
DATE	- 6/29/2023
PLLOT SCALE	= 0.16666667 "/td>
PLLOT DATE	= 6/27/2023

REVISED	-
REVISED	-
REVISED	-
REVISED	-

STATE OF ILLINOIS
 DEPARTMENT OF TRANSPORTATION

BRIGGS STREET RAMP C
 CROSS SECTIONS

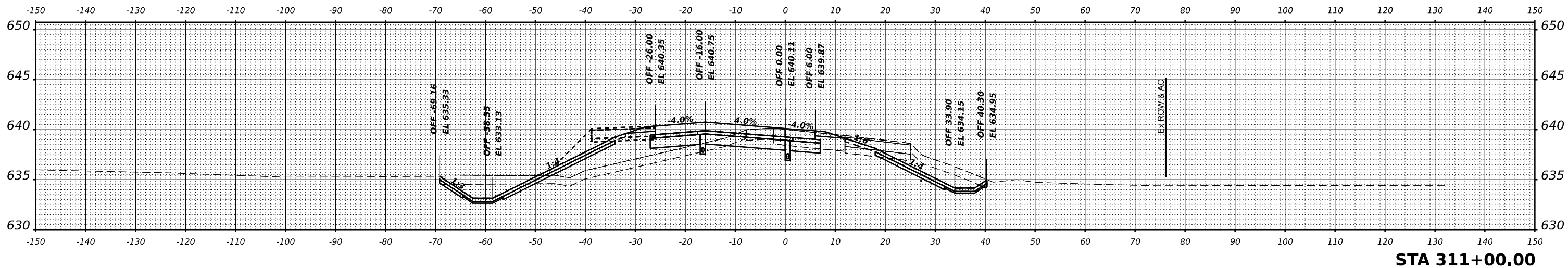
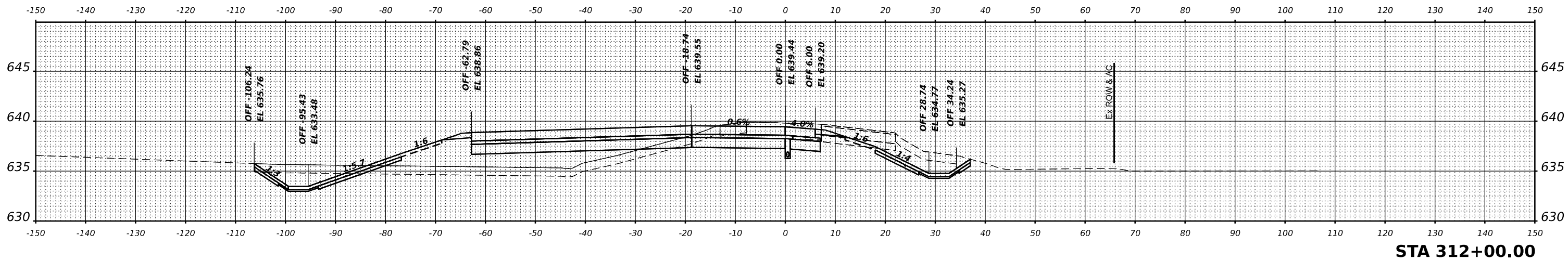
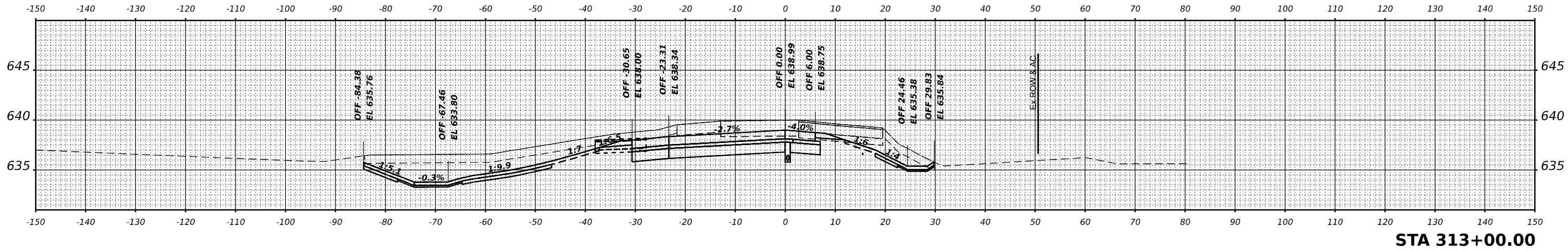
SCALE: 1"=10' SHEET OF SHEETS STA. 308+00.00 310+00.00

F.A.I. RTE.	SECTION	COUNTY	TOTAL SHEETS	SHEET NO.
80	FAI 80 21 STRUCTURE 8	WILL	883	877
CONTRACT NO. 62R29				
ILLINOIS FED. AID PROJECT				

FINAL SURVEY	SURVEYED	DATE
NOTE BOOK	PLOTTED	BY
NO.	TEMPLATE	
	AREAS CHECKED	

ORIGINAL SURVEY	SURVEYED	DATE
NOTE BOOK	PLOTTED	BY
NO.	TEMPLATE	
	AREAS CHECKED	

MODEL: PR BRIGGS RAMP C - 302+50.00 (SHEET)
 FILE NAME: C:\TRANSPORT\LOCAL\TRANSISTEM\5716\2R29-SHT-XSSH-RAMP-C-03.DGN



USER NAME = SUIC	DESIGNED - CMA	REVISED -
PLOT SCALE = 0.16666667' / IN.	DRAWN - CMA	REVISED -
PLOT DATE = 6/27/2023	CHECKED - BRH	REVISED -
	DATE - 6/29/2023	REVISED -

**STATE OF ILLINOIS
 DEPARTMENT OF TRANSPORTATION**

**BRIGGS STREET RAMP C
 CROSS SECTIONS**

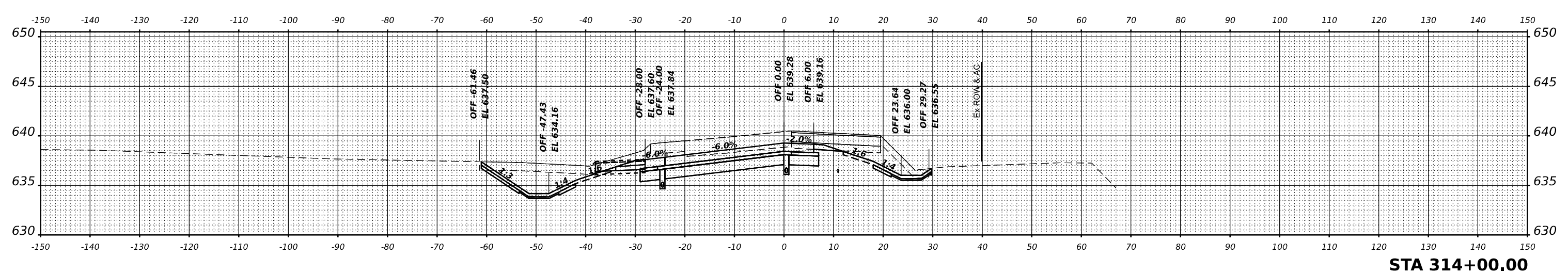
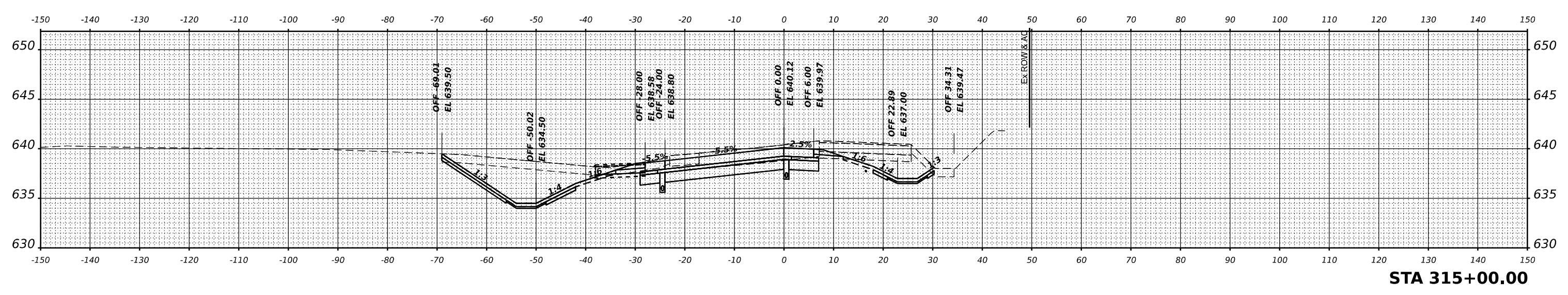
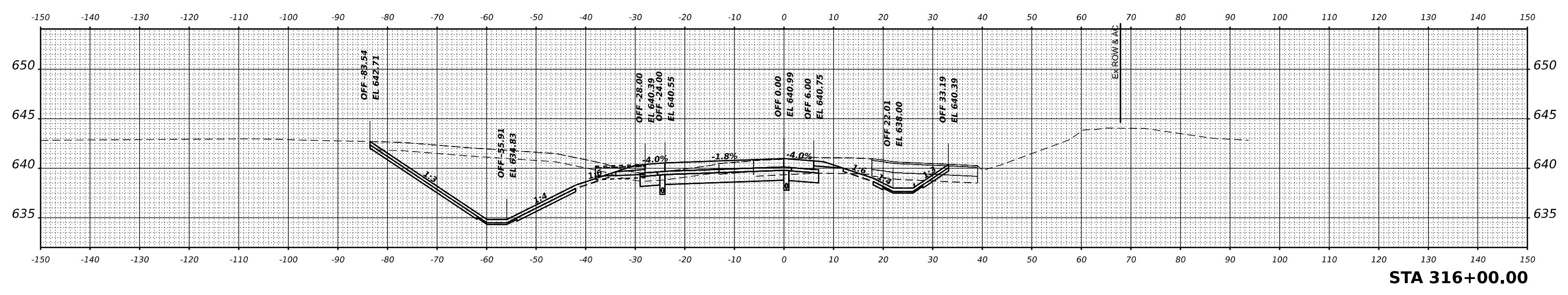
SCALE: 1"=10' SHEET OF SHEETS STA. 311+00.00 313+00.00

F.A.I. RTE.	SECTION	COUNTY	TOTAL SHEETS	SHEET NO.
80	FAI 80 21 STRUCTURE 8	WILL	883	878
CONTRACT NO. 62R29				
ILLINOIS FED. AID PROJECT				

FINAL SURVEY NO.	SURVEYED	DATE
NOTE BOOK	PLOTTED	BY
AREAS CHECKED	TEMPLATE	
	AREAS	
	CHECKED	

ORIGINAL SURVEY NO.	SURVEYED	DATE
NOTE BOOK	PLOTTED	BY
AREAS CHECKED	TEMPLATE	
	AREAS	
	CHECKED	

MODEL: PR BRIGGS RAMP C - 303+50.00 (SHEET)
 FILE NAME: C:\TRANSPORT\LOCAL\TRANS\SYSTEMS\FAI\80\21\STRUCT\8\SSHT-RAMP-C-04.DGN



USER NAME = SUIC	DESIGNED - CMA	REVISED -
PLOT SCALE = 0.16666667 "/>		

DATE - 6/29/2023	REVIS
------------------	-------

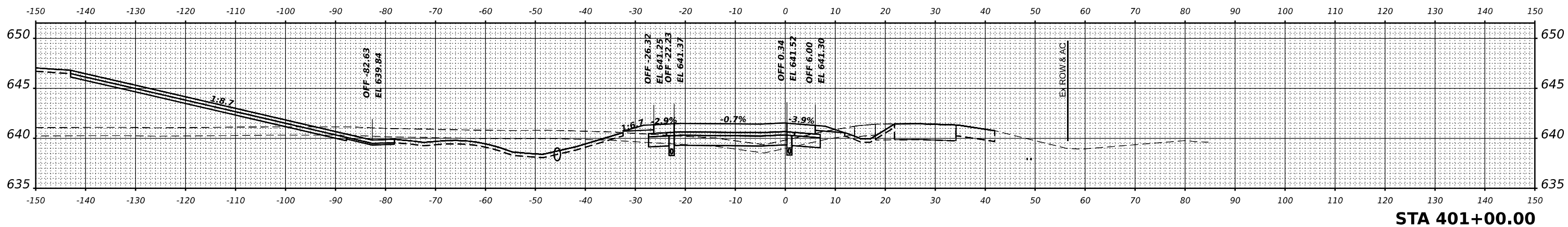
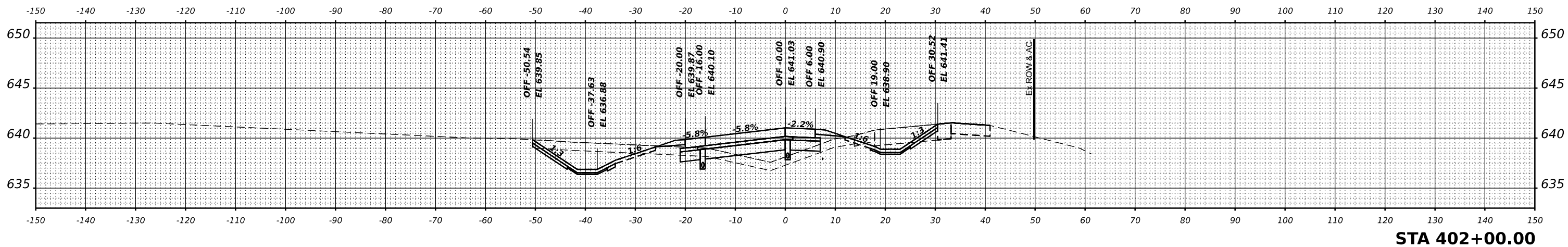
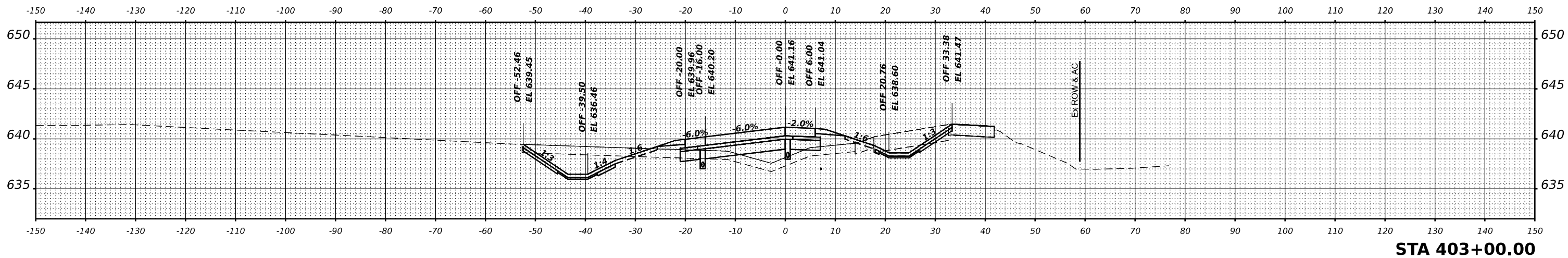
STATE OF ILLINOIS
 DEPARTMENT OF TRANSPORTATION

SCALE: 1"=10'	SHEET	OF	SHEETS	STA. 314+00.00	316+00.00
---------------	-------	----	--------	----------------	-----------

BRIGGS STREET RAMP C
 CROSS SECTIONS

F.A.I. RTE.	SECTION	COUNTY	TOTAL SHEETS	SHEET NO.
80	FAI 80 21 STRUCTURE 8	WILL	883	879
CONTRACT NO. 62R29				
ILLINOIS FED. AID PROJECT				

DATE	
BY	
FINAL SURVEY	SURVEYED
NOTE BOOK	PLOTTED
NO.	TEMPLATE
	AREAS
	CHECKED
	AREAS
	CHECKED



DATE	
BY	
ORIGINAL SURVEY	SURVEYED
NOTE BOOK	PLOTTED
NO.	TEMPLATE
	AREAS
	CHECKED
	AREAS
	CHECKED

MODEL: P:\BRIGGS RAMP D - 401+00.00 (SHEET)
 FILE NAME: C:\TRANSISTERS\LOCAL\TRANSISTERS\FAI80\21\BRIGGS RAMP D - 401.DGN



USER NAME	= SUIC
DESIGNED	- CMA
DRAWN	- CMA
PLLOT SCALE	= 0.16666667 "/td>
PLLOT DATE	= 6/27/2023

REVISD	-
REVISD	-
REVISD	-
REVISD	-

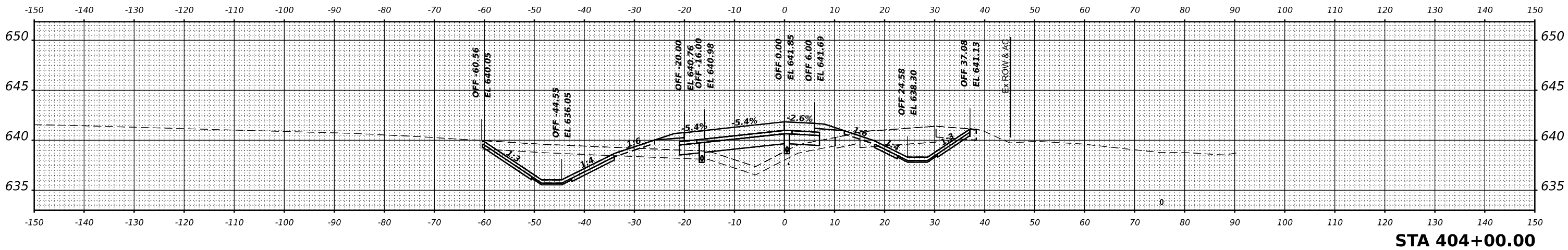
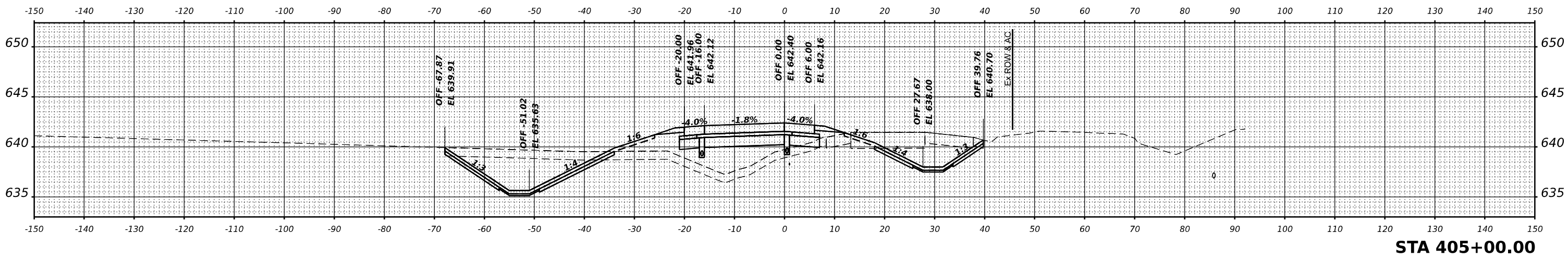
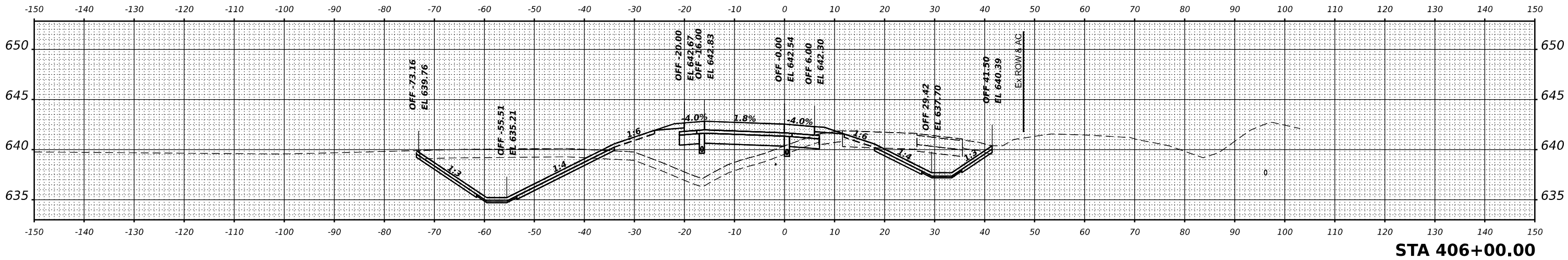
STATE OF ILLINOIS
 DEPARTMENT OF TRANSPORTATION

BRIGGS STREET RAMP D
 CROSS SECTIONS

SCALE: 1"=10'
 SHEET OF SHEETS STA. 401+00.00 403+00.00

F.A.I. RTE.	SECTION	COUNTY	TOTAL SHEETS	SHEET NO.
80	FAI 80 21 STRUCTURE 8	WILL	883	880
				CONTRACT NO. 62R29
				ILLINOIS FED. AID PROJECT

DATE	
BY	
SURVEYED	
PLOTTED	
TEMPLATE	
AREAS CHECKED	
NO.	
FINAL SURVEY	
NOTE BOOK	
AREAS CHECKED	
NO.	



USER NAME = SUIC	DESIGNED - CMA	REVISED -
	DRAWN - CMA	REVISED -
PLLOT SCALE = 0.16666667' / IN.	CHECKED - BRH	REVISED -
PLLOT DATE = 6/27/2023	DATE - 6/29/2023	REVISED -

STATE OF ILLINOIS
DEPARTMENT OF TRANSPORTATION

BRIGGS STREET RAMP D
CROSS SECTIONS

SCALE: 1"=10' SHEET OF SHEETS STA. 404+00.00 406+00.00

F.A.I. RTE.	SECTION	COUNTY	TOTAL SHEETS	SHEET NO.
80	FAI 80 21 STRUCTURE 8	WILL	883	881
CONTRACT NO. 62R29				
ILLINOIS FED. AID PROJECT				

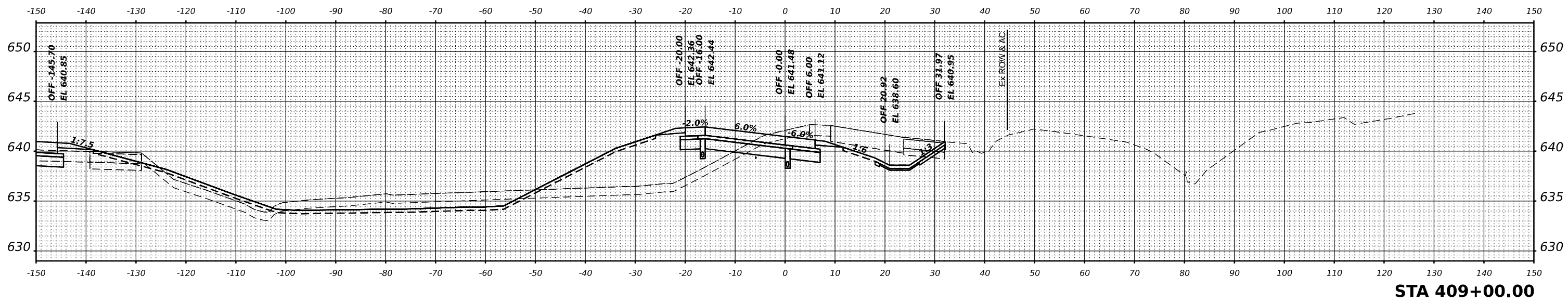
MODEL: PR BRIGGS RAMP D - 404+50.00 (SHEET)
FILE NAME: C:\TRANSPORT\LOCAL\TRANSISTEM\57421\DM50716\2R29-SRT-XSSHT-RAMP-D-02.DGN

DATE	
BY	
SURVEYED	
PLOTTED	
TEMPLATE	
AREAS CHECKED	
NO.	
ORIGINAL SURVEY	
NOTE BOOK	
AREAS CHECKED	
NO.	

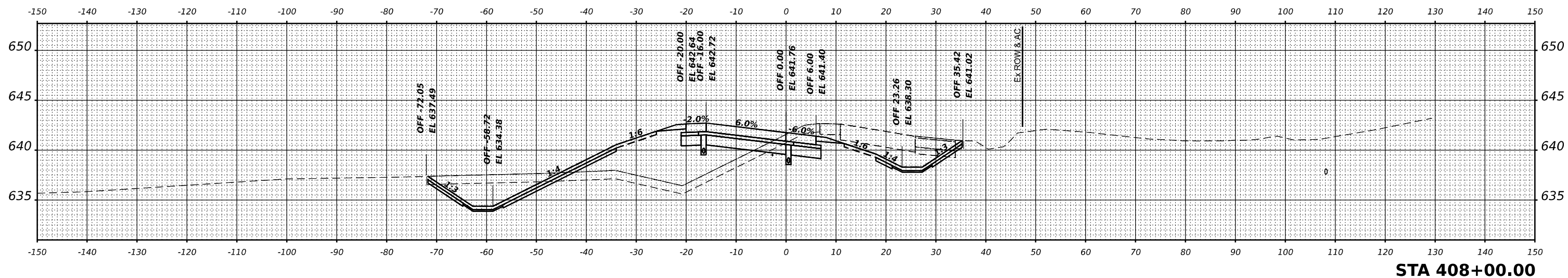
FINAL SURVEY	SURVEYED	DATE
NOTE BOOK	PLOTTED	BY
NO.	TEMPLATE	
	AREAS CHECKED	

ORIGINAL SURVEY	SURVEYED	DATE
NOTE BOOK	PLOTTED	BY
NO.	TEMPLATE	
	AREAS CHECKED	

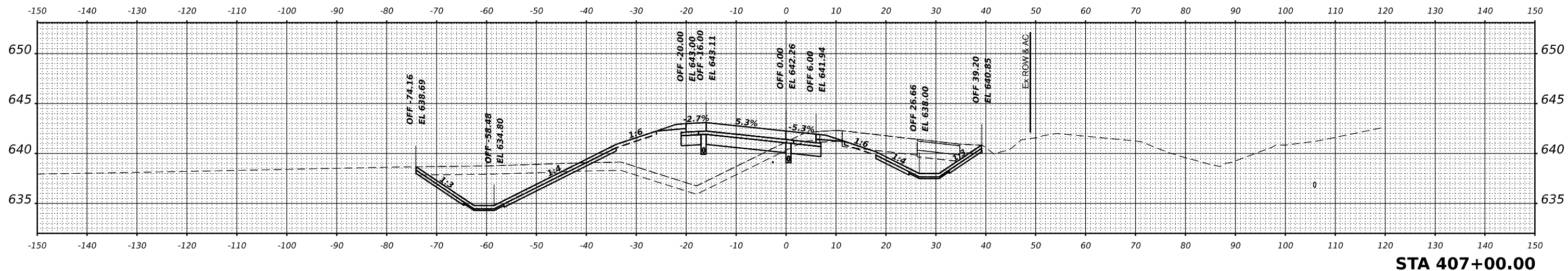
MODEL: P:\BRIGGS RAMP D - 404+00.00 (SHEET)
 FILE NAME: C:\TRANSPORT\LOCAL\TRANSISTEM\5716\2R29-SRT-XSSH-RAMP-D-03.DGN



STA 409+00.00



STA 408+00.00



STA 407+00.00



USER NAME =	SUIC
DESIGNED -	CMA
DRAWN -	CMA
PLLOT SCALE =	0.16666667" / IN.
PLLOT DATE =	6/27/2023

REVISD -	
REVISD -	
REVISD -	
REVISD -	

**STATE OF ILLINOIS
DEPARTMENT OF TRANSPORTATION**

**BRIGGS STREET RAMP D
CROSS SECTIONS**

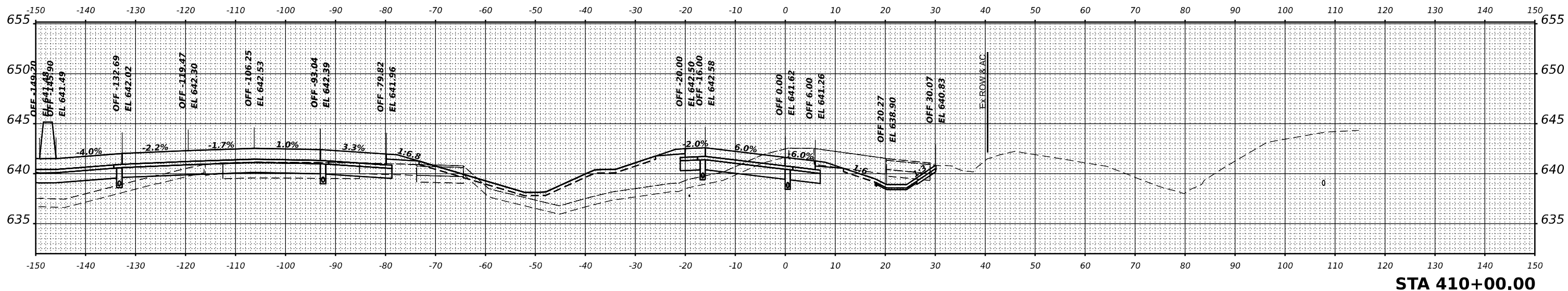
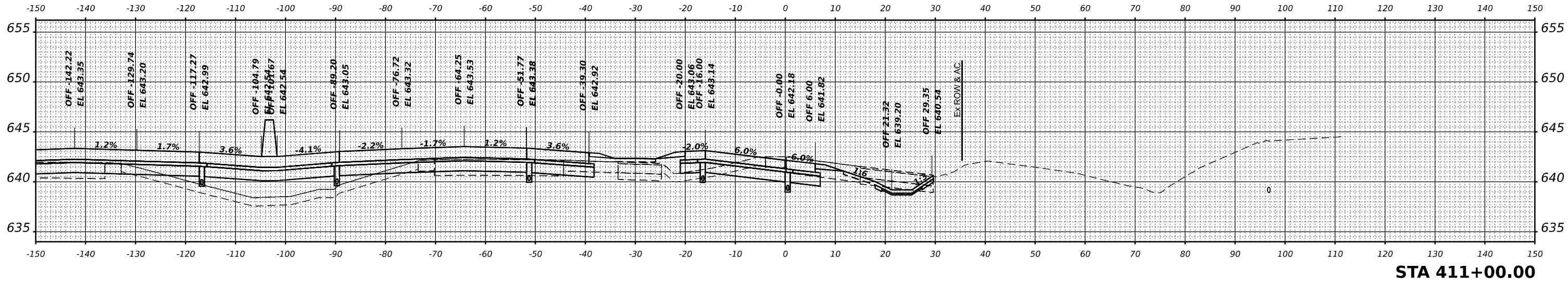
SCALE: 1"=10' SHEET OF SHEETS STA. 407+00.00 409+00.00

F.A.I. RTE.	SECTION	COUNTY	TOTAL SHEETS	SHEET NO.
80	FAI 80 21 STRUCTURE 8	WILL	883	882
CONTRACT NO. 62R29				
ILLINOIS FED. AID PROJECT				

FINAL SURVEY NO.	SURVEYED	DATE
NOTE BOOK	PLOTTED	
	TEMPLATE	
	AREAS CHECKED	

ORIGINAL SURVEY NO.	SURVEYED	DATE
NOTE BOOK	PLOTTED	
	TEMPLATE	
	AREAS CHECKED	

MODEL: PR BRIGGS RAMP D - 405+50.00 (SHEET)
 FILE NAME: C:\TRANSPORT\LOCAL\TRANS\SYSTEMS\FAI\80\21\STRUCT\8\CROSS\RAMP-D-04.DGN



USER NAME = SUIC	DESIGNED - CMA	REVISED -
PLOT SCALE = 0.16666667" / IN.	DRAWN - CMA	REVISED -
PLOT DATE = 6/27/2023	CHECKED - BRH	REVISED -
	DATE - 6/29/2023	REVISED -

STATE OF ILLINOIS
 DEPARTMENT OF TRANSPORTATION

BRIGGS STREET RAMP D
 CROSS SECTIONS

SCALE: 1"=10' SHEET OF SHEETS STA. 410+00.00 411+00.00

F.A.I. RTE.	SECTION	COUNTY	TOTAL SHEETS	SHEET NO.
80	FAI 80 21 STRUCTURE 8	WILL	883	883
				CONTRACT NO. 62R29
				ILLINOIS FED. AID PROJECT