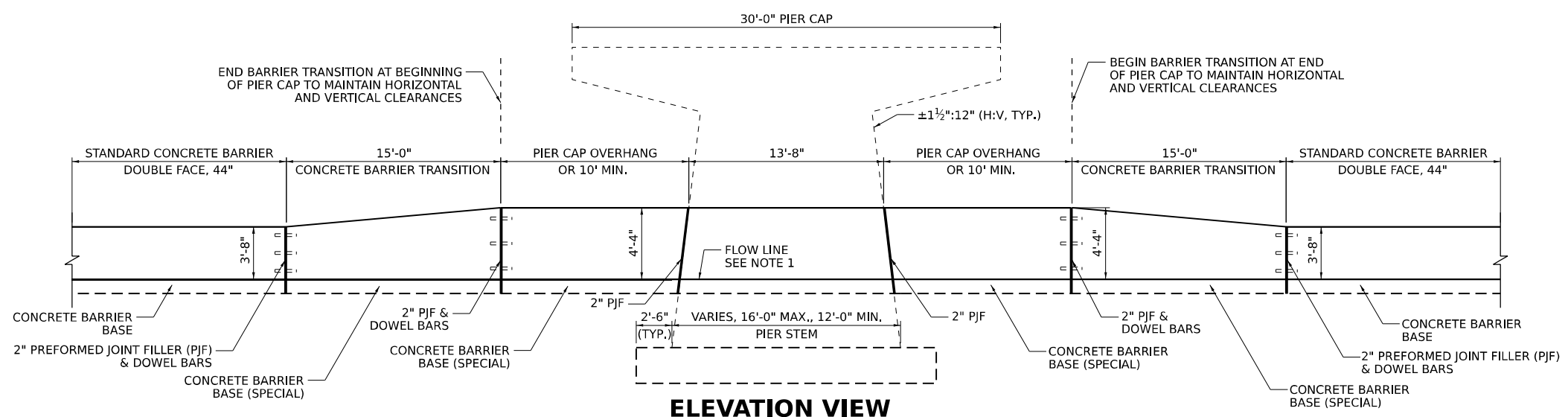
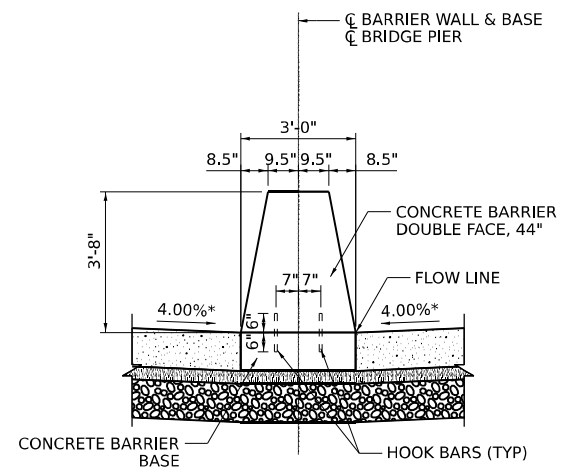


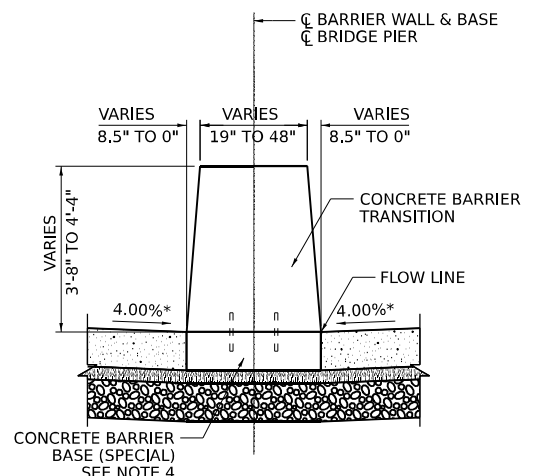
PLAN VIEW



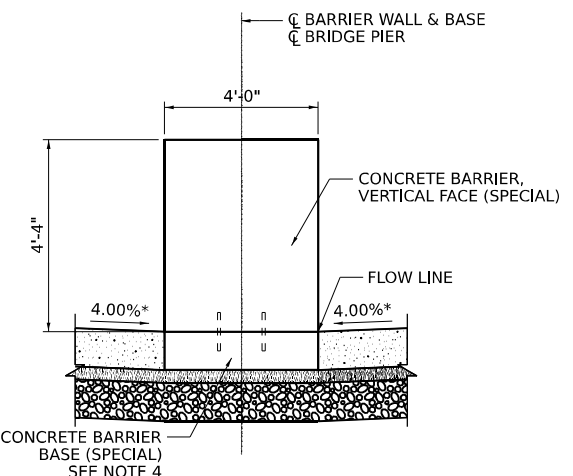
ELEVATION VIEW
(LOOKING NORTH)



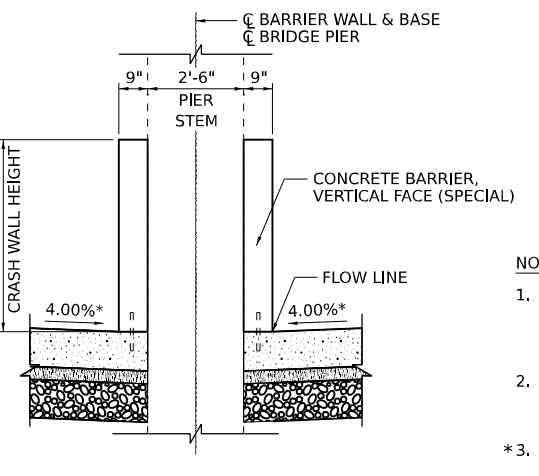
SECTION A-A



SECTION B-B



SECTION C-C



SECTION D-D

NOTES

1. GUTTER PROFILES IN THE VICINITY OF SAG VERTICAL CURVES, ALONG FLAT GRADES AND AT THE MEETING OF PROPOSED AND EXISTING GUTTER, SHALL BE CAREFULLY CONTROLLED AND FIELD ADJUSTED IF NECESSARY TO ENSURE POSITIVE DRAINAGE AND AVOID PONDING.
2. CONTRACTOR SHALL FIELD VERIFY ALL CONCRETE BARRIER AND PIER CRASH WALL DIMENSIONS AT ALL TRANSITION TIE-INS PRIOR TO INSTALLING THE CONCRETE BARRIER TRANSITION SEGMENTS.
- *3. 4.00% TYPICAL SHOULDER SLOPE. SEE SUPERELEVATION TRANSITION DETAILS FOR VARYING SHOULDER SLOPES.
4. NO. 6 (NO. 19) HOOK BARS AT 30 (760) CTS. (STAGGERED SIDE TO SIDE). HOOK BARS WILL NOT BE PAID FOR SEPARATELY, BUT SHALL BE INCLUDED IN THE CONTRACT UNIT PRICE FOR CONCRETE BARRIER BASE AND CONCRETE BARRIER BASE (SPECIAL).
5. GOUGAR RD BRIDGE PIER IS ON A SKEW WITH RESPECT TO I-80 CL.

MODEL: 20 SHEET 14
 FILE NAME: C:\TRANSYSTEMS\BYP\LOCAL\TRANSYSTEMS\RW-20\DM503816\62R29-5HT-RDY-DET-03.DGN

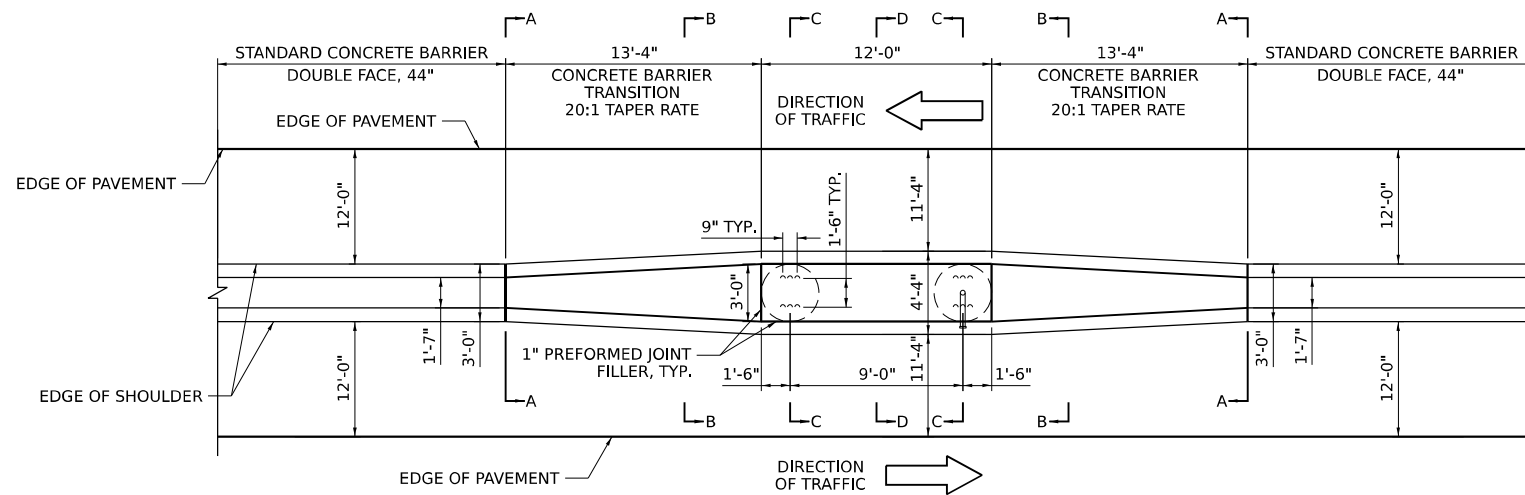


USER NAME = HECHTBR	DESIGNED - CMA	REVISED -
DRAWN - CMA	REVISIONS -	
PLOT SCALE = 0.16666667 1/ IN.	CHECKED - BRH	REVISED -
PLOT DATE = 6/28/2023	DATE - 6/29/2023	REVISED -

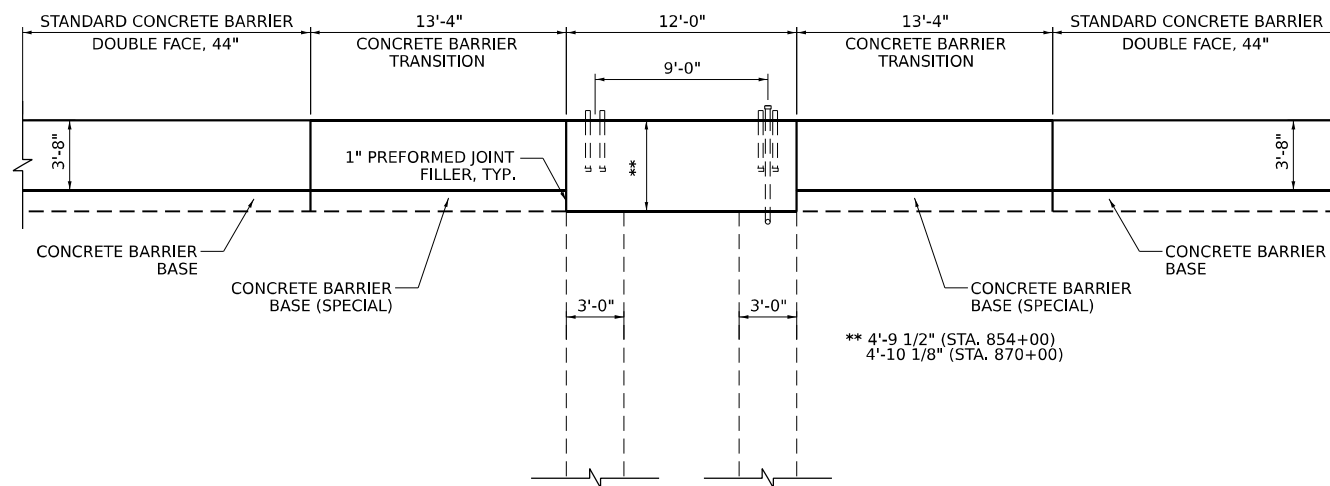
STATE OF ILLINOIS
DEPARTMENT OF TRANSPORTATION

SCALE: N.T.S.		ROADWAY DETAILS	
		GOUGAR RD - MEDIAN BARRIER DETAILS	
SHEET	OF SHEETS	STA.	TO STA.

F.A.I. RTE.	SECTION	COUNTY	TOTAL SHEETS	SHEET NO.
80	FAI 80 21 STRUCTURE 8	WILL	883	101
CONTRACT NO. 62R29				
ILLINOIS FED. AID PROJECT				

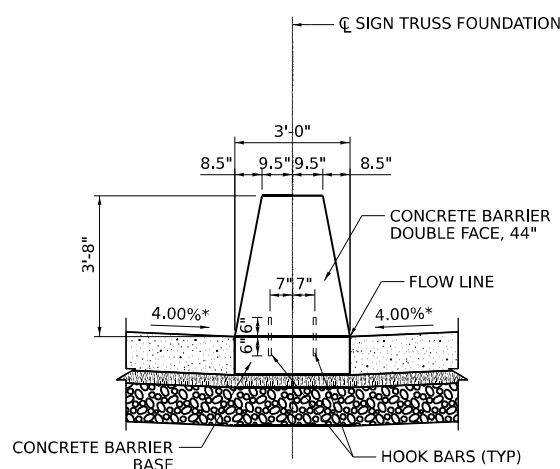


PLAN VIEW

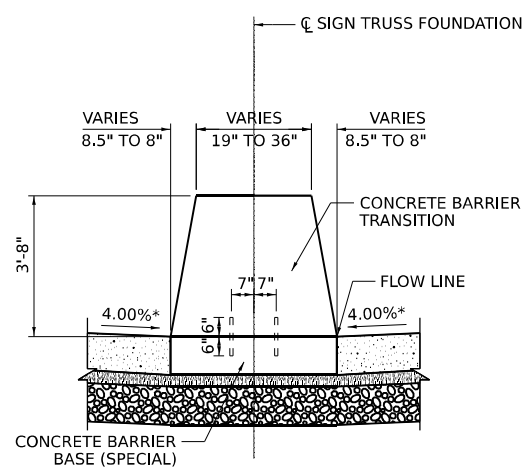


ELEVATION VIEW

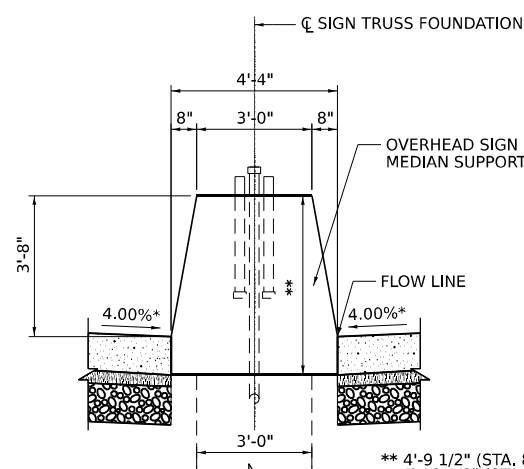
(LOOKING NORTH)



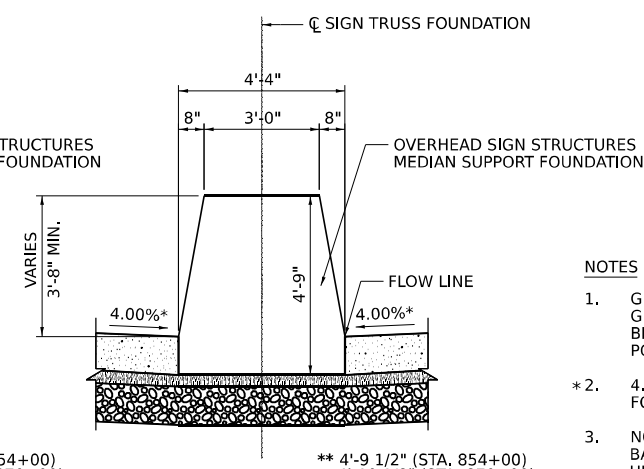
SECTION A-A



SECTION B-B



SECTION C-C



SECTION D-D

NOTES

1. GUTTER PROFILES IN THE VICINITY OF SAG VERTICAL CURVES, ALONG FLAT GRADES AND AT THE MEETING OF PROPOSED AND EXISTING GUTTER, SHALL BE CAREFULLY CONTROLLED AND FIELD ADJUSTED IF NECESSARY TO ENSURE POSITIVE DRAINAGE AND AVOID PONDING.
- *2. 4.00% TYPICAL SHOULDER SLOPE. SEE SUPERELEVATION TRANSITION DETAILS FOR VARYING SHOULDER SLOPES.
3. NO. 6 (NO. 19) HOOK BARS AT 30 (760) CTS. (STAGGERED SIDE TO SIDE). HOOK BARS WILL NOT BE PAID FOR SEPARATELY, BUT SHALL BE INCLUDED IN THE CONTRACT UNIT PRICE FOR CONCRETE BARRIER BASE AND CONCRETE BARRIER BASE (SPECIAL).
4. SEE DMS OVERHEAD SIGN STRUCTURE PLANS FOR ADDITIONAL DETAILS.

MODEL: 2D SHEET 1
FILE NAME: C:\TRANSSYSTEMS\LOCAL\TRANSSYSTEMS\HW\01\DM50381\662R29-SHT-RDY-DET-04.DGN



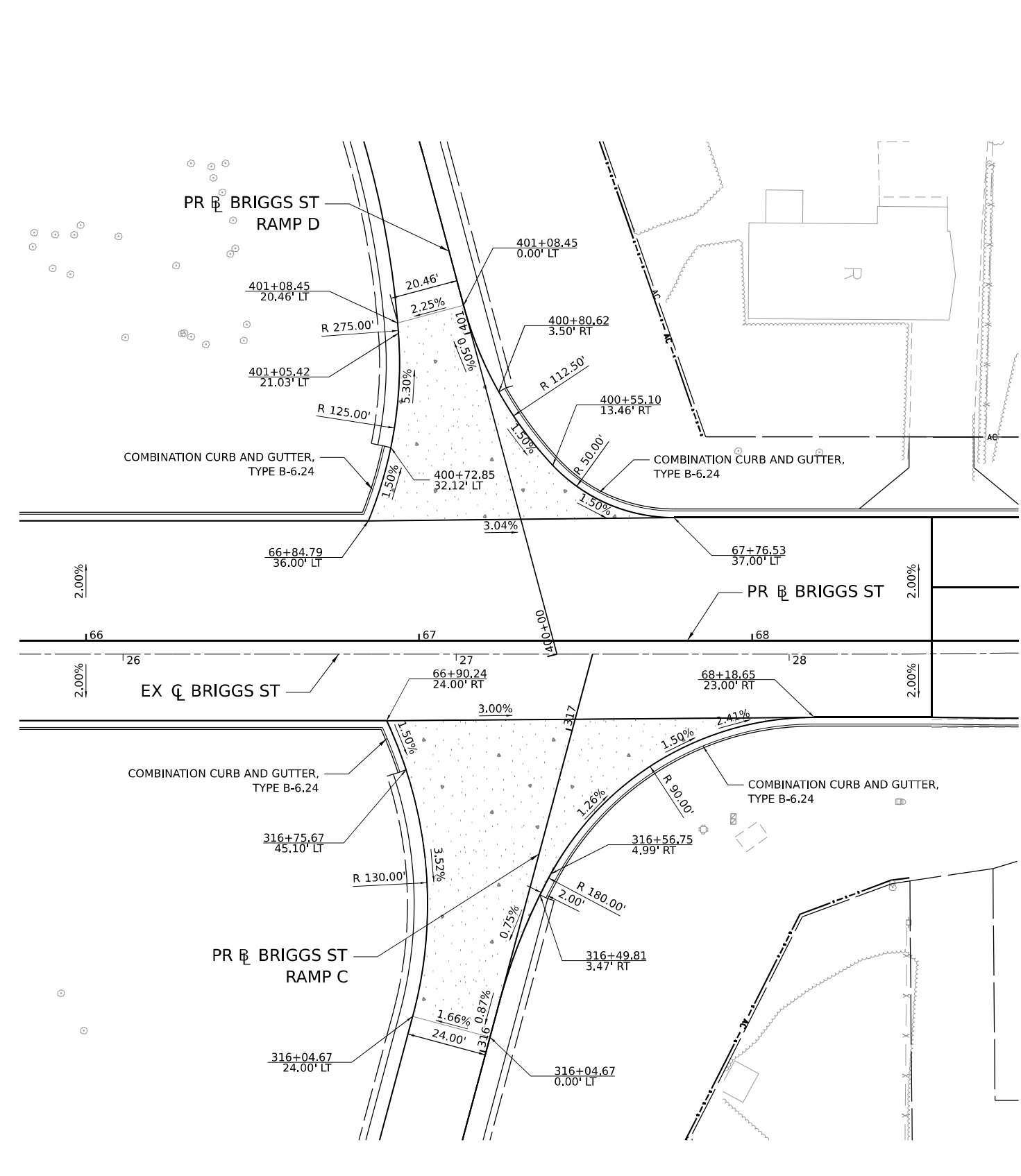
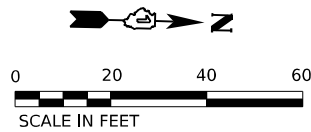
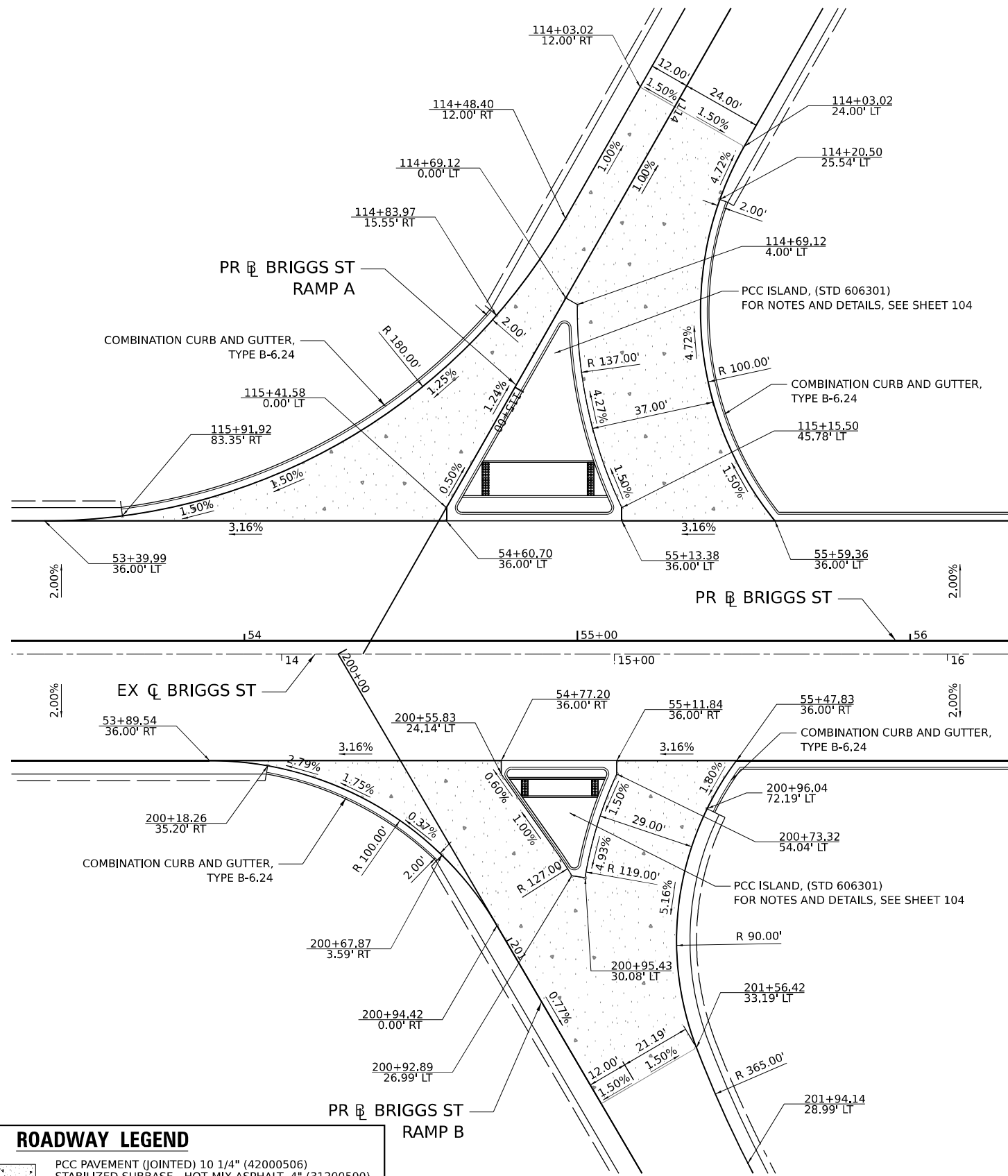
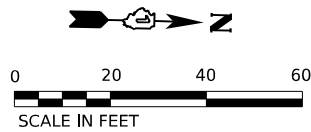
USER NAME = HECHTBR	DESIGNED - CMA	REVISED -
PLOT SCALE = 0.16666667 1/ IN.	DRAWN - CMA	REVISED -
PLOT DATE = 6/28/2023	CHECKED - BRH	REVISED -
	DATE - 6/29/2023	REVISED -

**STATE OF ILLINOIS
DEPARTMENT OF TRANSPORTATION**

**ROADWAY DETAILS
DMS OVERHEAD SIGN MEDIAN BARRIER DETAILS**

SCALE: N.T.S. SHEET OF SHEETS STA. TO STA.

F.A.I. RTE.	SECTION	COUNTY	TOTAL SHEETS	SHEET NO.
80	FAI 80 21 STRUCTURE 8	WILL	883	102
CONTRACT NO. 62R29				
ILLINOIS FED. AID PROJECT				



ROADWAY LEGEND

- PCC PAVEMENT (JOINTED) 10 1/4" (42000506)
- STABILIZED SUBBASE - HOT-MIX ASPHALT, 4" (31200500)
- AGGREGATE SUBGRADE IMPROVEMENT 12" (30300112)

USER NAME = HECHTBR	DESIGNED - CMA	REVISED -
	DRAWN - CMA	REVISED -
PLOT SCALE = 0.16666667 "/>IN.	CHECKED - BRH	REVISED -
PLOT DATE = 6/28/2023	DATE - 6/29/2023	REVISED -

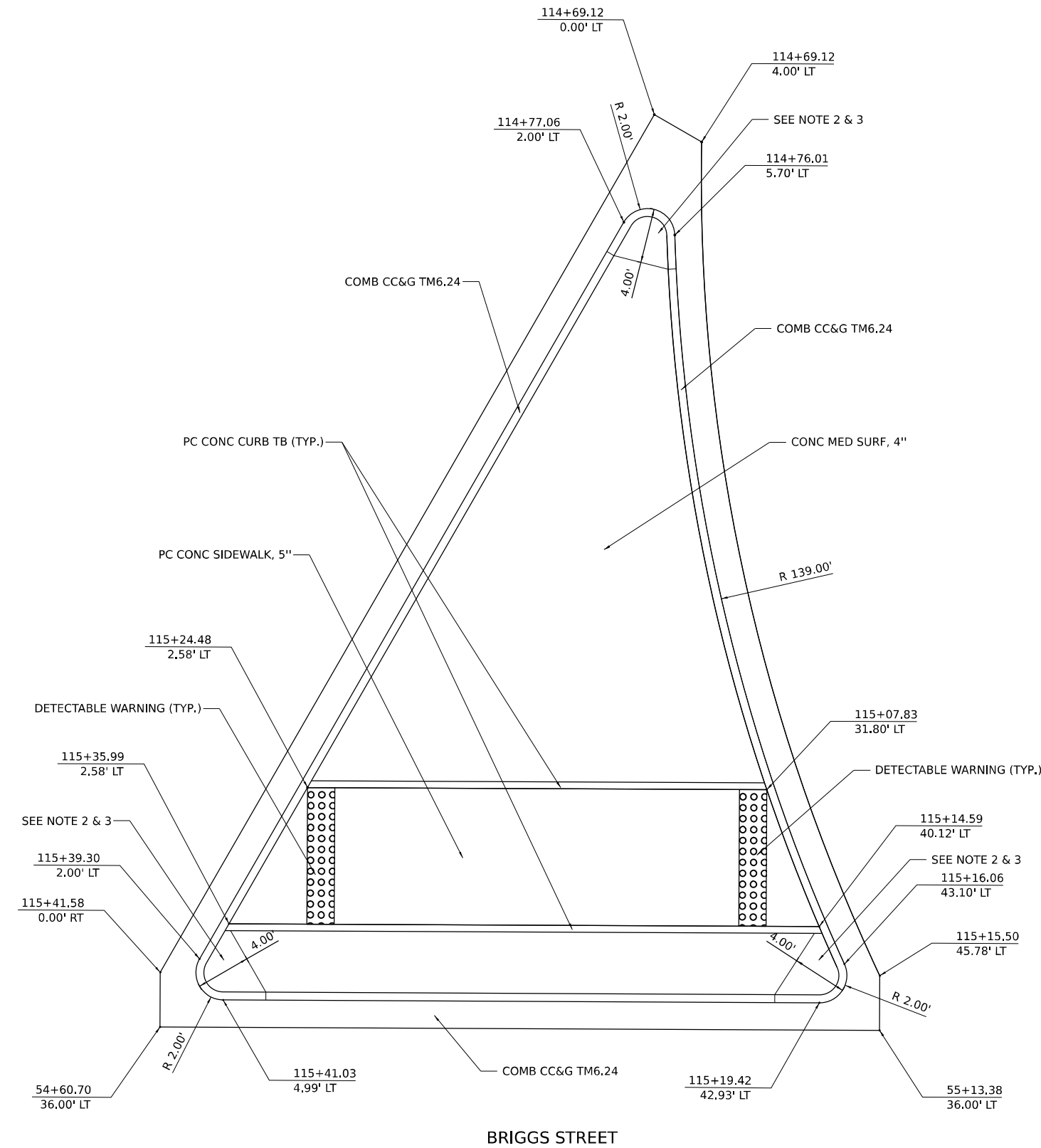
**STATE OF ILLINOIS
DEPARTMENT OF TRANSPORTATION**

**ROADWAY DETAILS
I-80 RAMP INTERSECTIONS AT BRIGGS ST**

SCALE: 1"=20' SHEET OF SHEETS STA. TO STA.

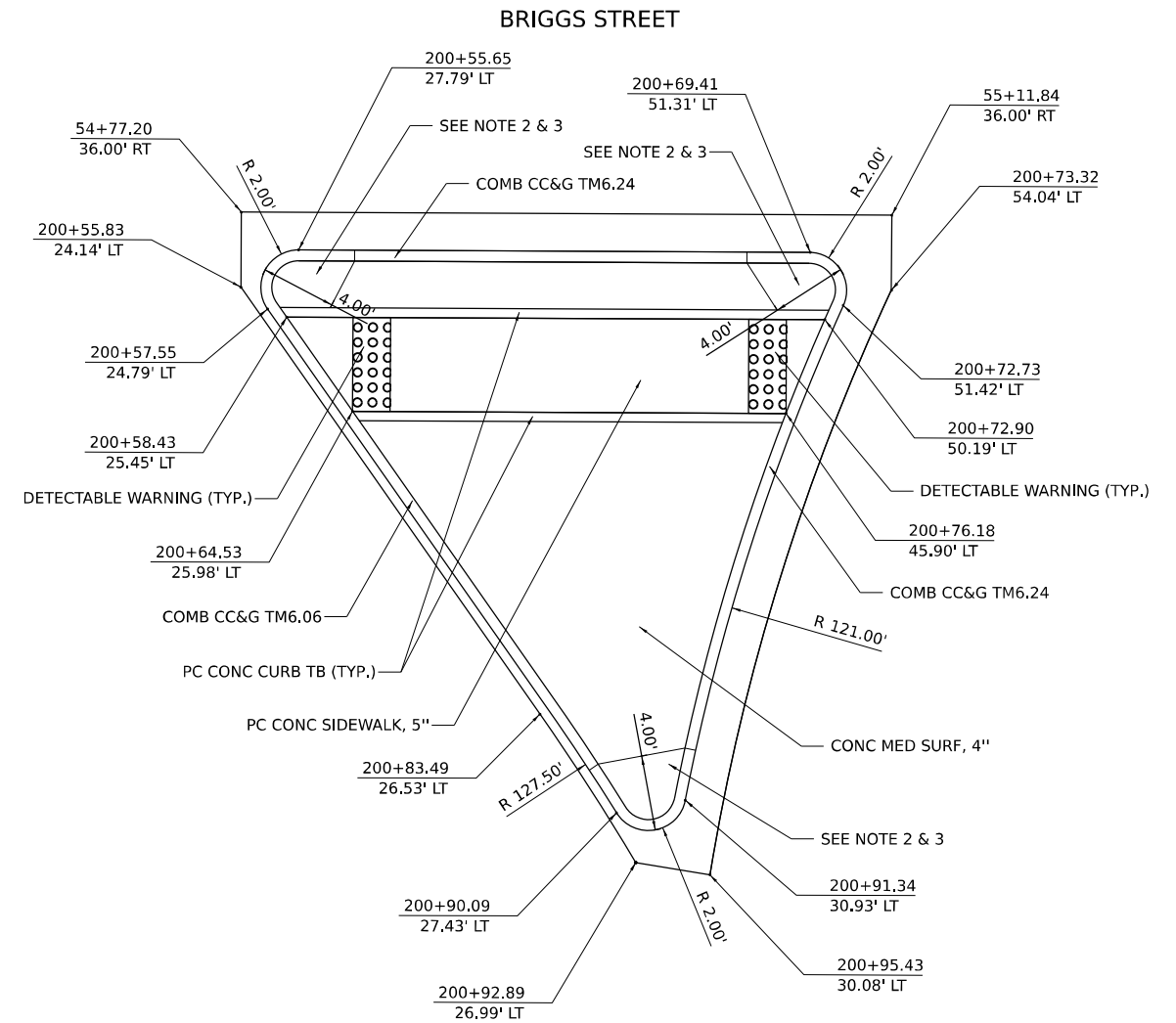
F.A.I. RTE. = 80	SECTION = FAI 80 21 STRUCTURE 8	COUNTY = WILL	TOTAL SHEETS = 883	SHEET NO. = 103
CONTRACT NO. 62R29				
ILLINOIS FED. AID PROJECT				

MODEL: PR BRIGGS - PLAN 1 (SHEET)
FILE NAME: C:\GIS\SYSTEMS\LOCAL\TRANSPORT\SYSTEMS\PR\401\DM50\816\62R29-SHT-RDY-DET-05.DGN



ISLAND DETAIL AT BRIGGS ST AND RAMP A

(SCALE 1"=5')



ISLAND DETAIL AT BRIGGS ST AND RAMP B

(SCALE 1"=5')

NOTES

1. SEE IDOT STANDARD 606301 FOR THE DETAILS (INTERMEDIATE ISLAND) NOT SHOWN HERE.
2. NOSE OF CURBED CORNER ISLAND SHALL NOT BE RAMPED.
3. THIS PORTION OF THE ISLAND IS CONSTRUCTED AS INTEGRAL COMB CC&G TM6.24 AND THE COST SHALL BE INCLUDED IN THE CONTRACT UNIT PRICE OF COMB CC&G TM6.24.
4. SEE SHEETS 339 TO 340 FOR ADA DETAILS.

MODEL: DRAFT
FILE NAME: C:\TRANSPORT\SYSTEMS\HW\20\DM503181\62R29-SHT-INTERSECTION\ISLAND-DET.DGN



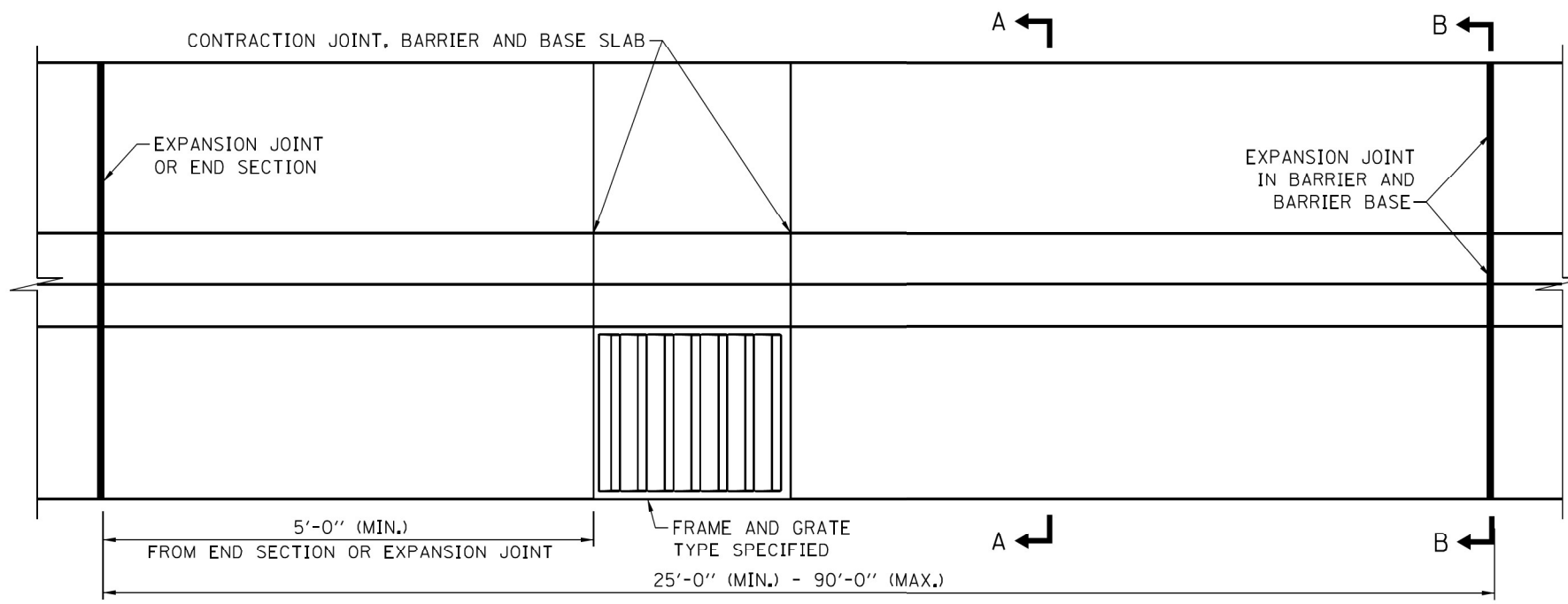
USER NAME = HECHTBR	DESIGNED - CMA	REVISED -
PLOT SCALE = 10,000' / IN.	DRAWN - CS	REVISED -
PLOT DATE = 6/28/2023	CHECKED - BRH	REVISED -
	DATE - 6/29/2023	REVISED -

**STATE OF ILLINOIS
DEPARTMENT OF TRANSPORTATION**

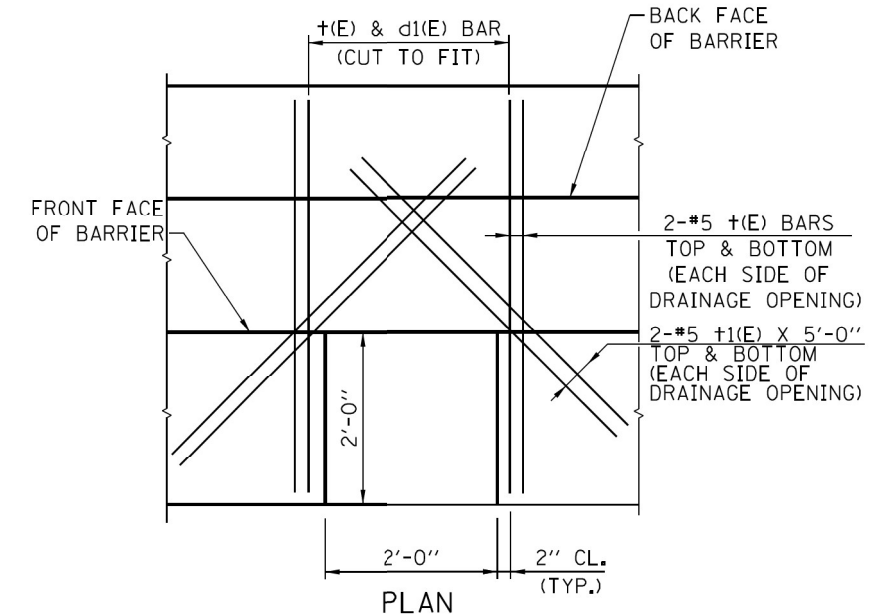
**ROADWAY DETAILS
BRIGGS STREET - INTERSECTION ISLAND DETAILS**

SCALE: SHEET OF SHEETS STA. TO STA.

F.A.I. RTE.	SECTION	COUNTY	TOTAL SHEETS	SHEET NO.
80	FAI 80 21 STRUCTURE 8	WILL	883	104
CONTRACT NO. 62R29			ILLINOIS FED. AID PROJECT	



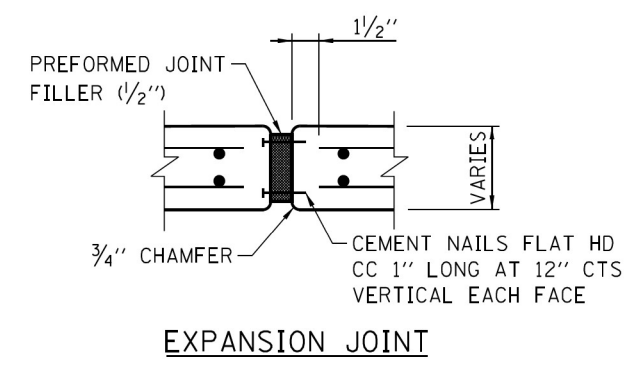
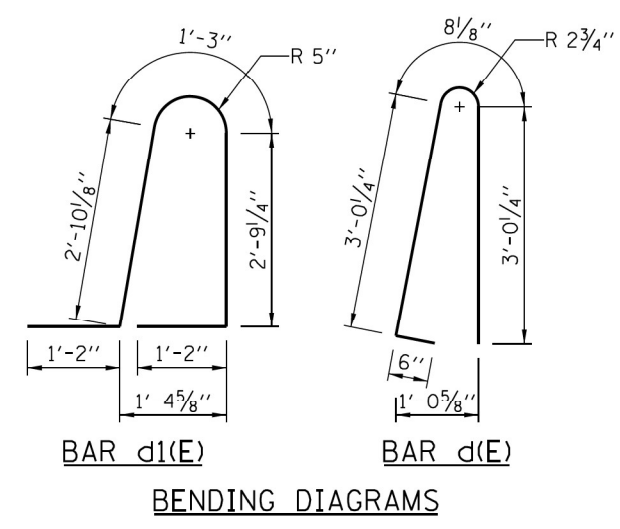
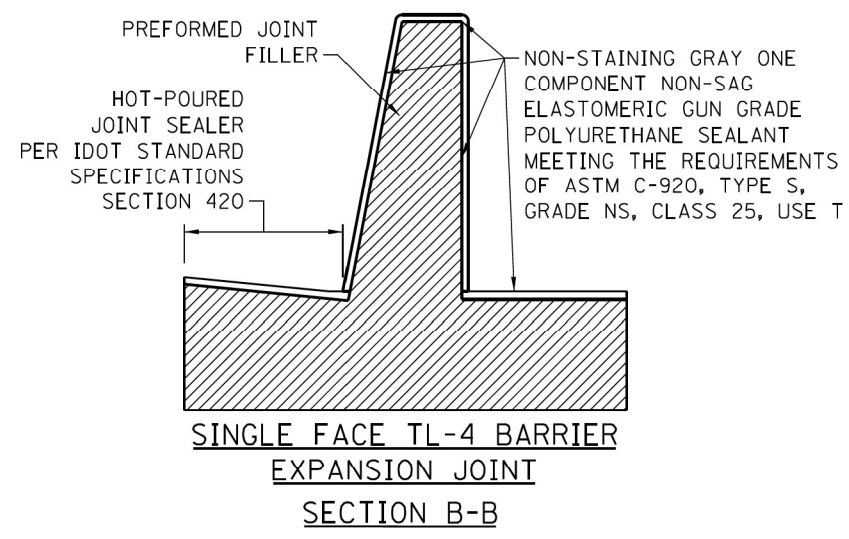
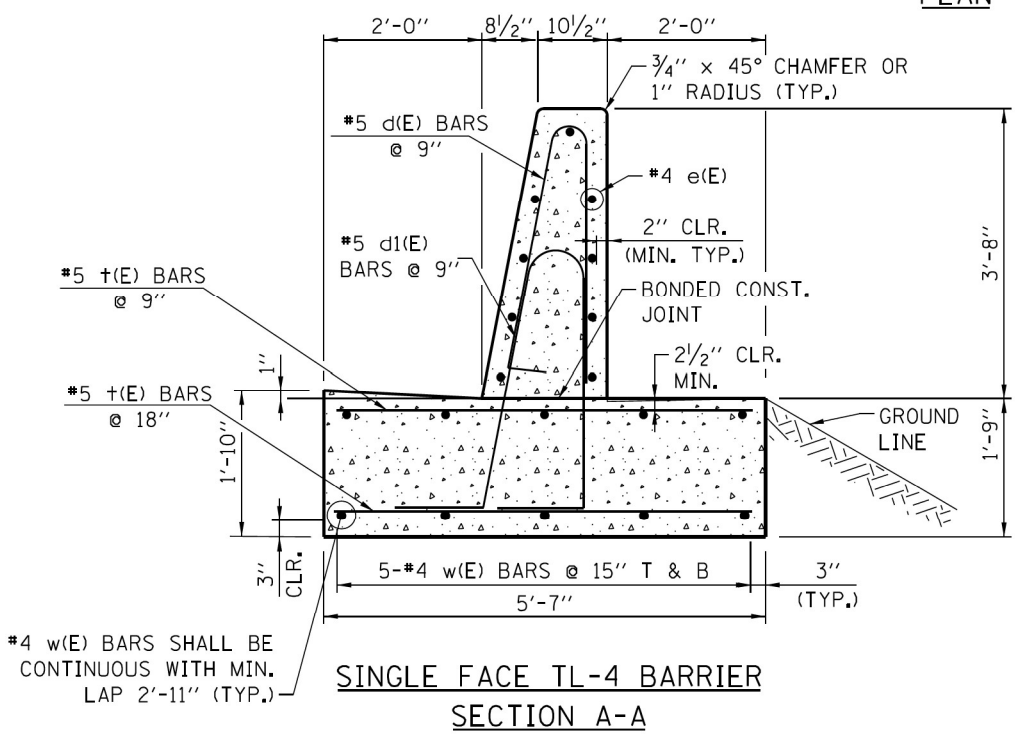
PLAN



REINFORCEMENT AROUND DRAINAGE STRUCTURE

NOTES:

- THIS IS A REINFORCED CONCRETE TL-4 ROADSIDE BARRIER USED TO SHIELD ROADWAY APPURTENANCES. THE MINIMUM LENGTH OF INSTALLATION SHALL BE 25'-0".
- TOP SHOULDER EDGE OF BARRIER BASE GUTTER SHALL MATCH THE TOP OF SHOULDER ELEVATION.
- 1" DEEP CONTRACTION JOINTS SHALL BE CONSTRUCTED IN BOTH THE REINFORCED CONCRETE BARRIER WALL AND BASE. CONTRACTION JOINTS SHALL ALSO BE CONSTRUCTED AT BOTH SIDES OF ALL DRAINAGE STRUCTURES. MAXIMUM CONTRACTION JOINT SPACING SHALL BE 30'-0".
- CONTRACTION JOINTS SHALL BE FORMED BY A GROOVE 1/8", EITHER FORMED IN THE PLASTIC CONCRETE OR SAWED AFTER THE CONCRETE HAS SET.
- REINFORCEMENT BARS DESIGNATED "(E)" SHALL BE EPOXY COATED.
- REINFORCEMENT BARS BENDING DETAILS SHALL BE IN ACCORDANCE WITH THE "MANUAL OF STANDARD PRACTICE FOR DETAILING REINFORCED CONCRETE STRUCTURES", ACI 315, LATEST EDITION. REINFORCEMENT BAR BENDING DIMENSIONS ARE OUT TO OUT.
- AT DRAINAGE STRUCTURES, CUT FOOTING BARS TO FIT. ADD ADDITIONAL + AND +1 BARS ON EACH SIDE OF THE DRAINAGE STRUCTURE.
- EXPANSION JOINTS SHALL BE CONSTRUCTED IN BARRIER WALL AT A MAXIMUM JOINT SPACING OF 90'-0" AND A MINIMUM JOINT SPACING OF 25'-0". SEE SECTION B-B FOR DETAILS.
- WHEN SPECIFIED IN THE PLANS, THE BACKSIDE OF THE BARRIER BASE MAY BE LEFT EXPOSED A MAXIMUM OF 1', MEASURED FROM THE TOP OF THE BARRIER BASE.



MODEL: P01R08SGS - PLAN 1 (SHEET) FILE NAME: C:\DOTSYSTEMS\SPW_LOCAL\TRANSPORTSYSTEMS-PW\01\DM503816\62R29-SHT-RDY-DET-06.DGN



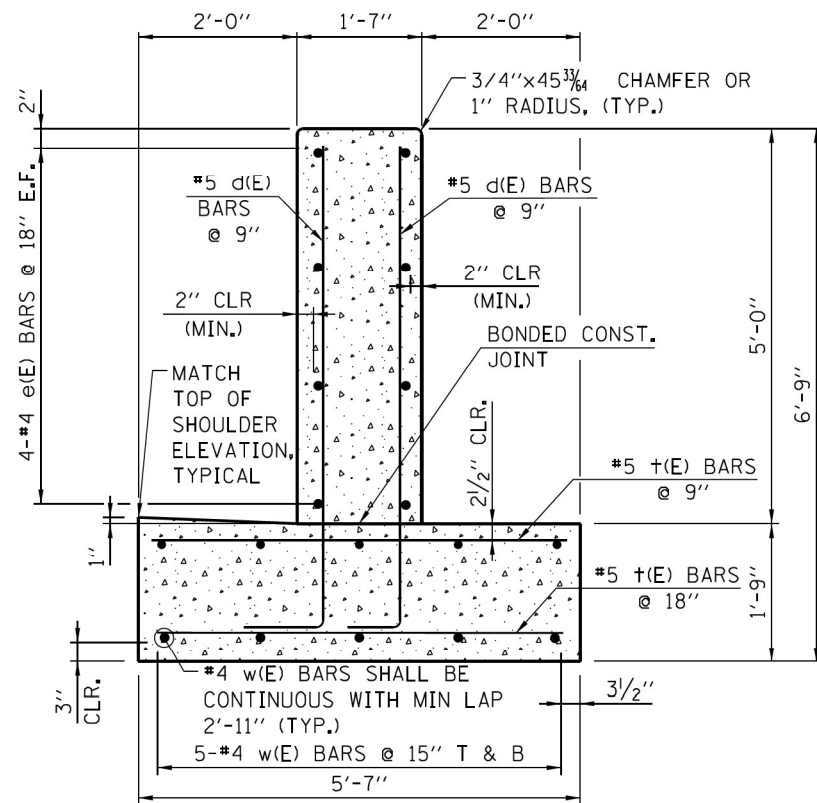
USER NAME = HECHTR	DESIGNED - CS	REVISED -
DRAWN - CS	REVISED -	
PLOT SCALE = 0.16666667 1/IN.	CHECKED - BRH	REVISED -
PLOT DATE = 6/28/2023	DATE - 6/29/2023	REVISED -

STATE OF ILLINOIS
DEPARTMENT OF TRANSPORTATION

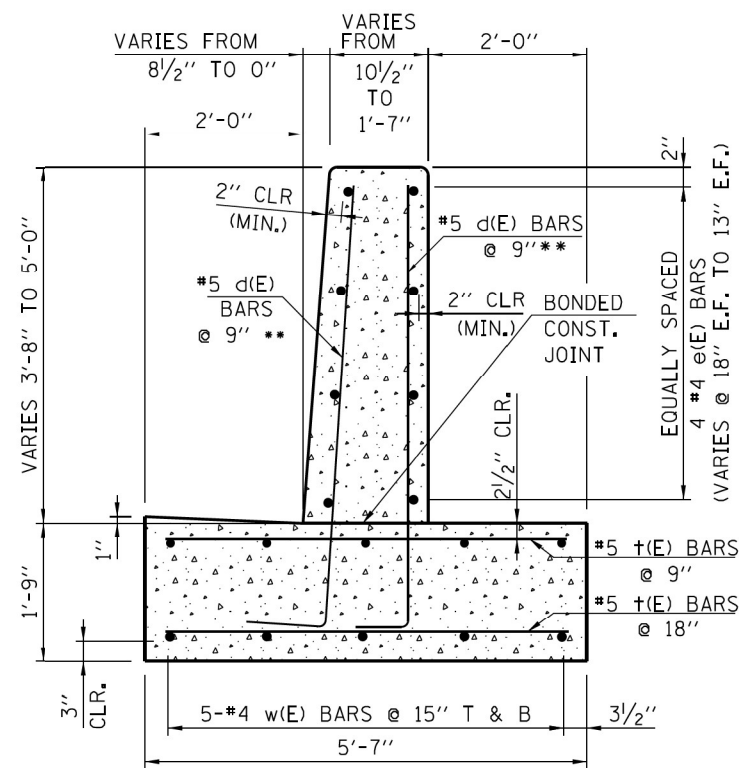
ROADWAY DETAILS
SINGLE FACE BARRIER WALL DETAIL

SCALE: 1"=20' SHEET OF SHEETS STA. TO STA.

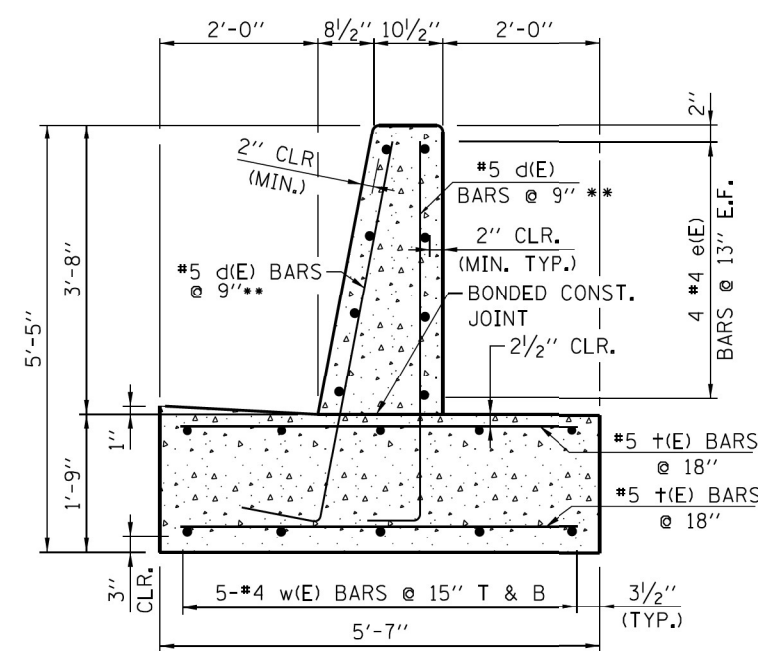
F.A.I. RTE.	SECTION	COUNTY	TOTAL SHEETS	SHEET NO.
80	FAI 80 21 STRUCTURE 8	WILL	883	105
CONTRACT NO. 62R29				
ILLINOIS FED. AID PROJECT				



SECTION C-C



SECTION B-B

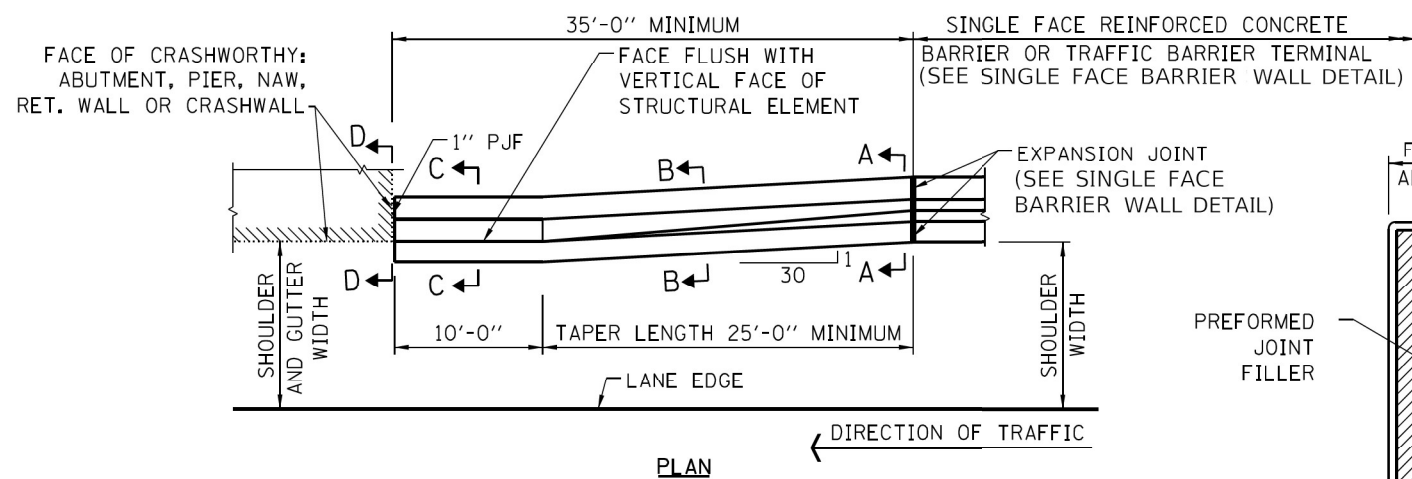


SECTION A-A

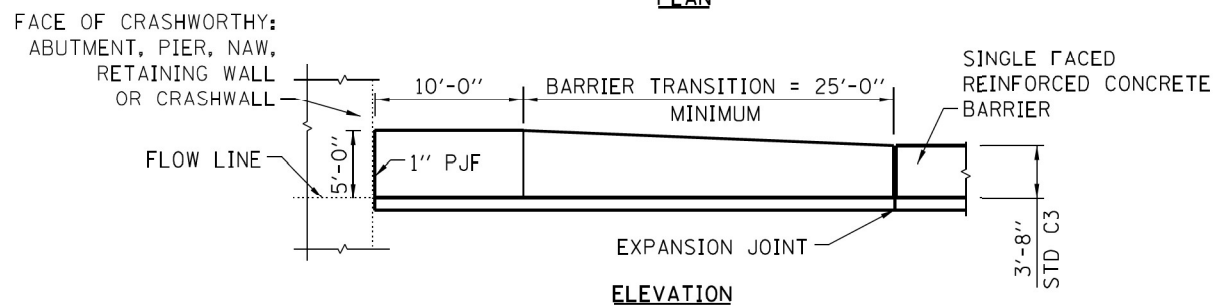
** CUT TO FIT IN FIELD
2" MIN. VERTICAL CLR.

NOTES:

1. TAPER LENGTH REQUIRED FOR THE SHOULDER WIDTH TRANSITION SHALL BE 25'-0" MINIMUM. INCREASE TAPER RATE AS REQUIRED TO OBTAIN THE LENGTH OF 25'-0".
2. TOP SHOULDER EDGE OF BARRIER BASE GUTTER SHALL MATCH THE TOP OF SHOULDER ELEVATION.
3. 1" DEEP CONTRACTION JOINTS SHALL BE CONSTRUCTED IN BOTH THE REINFORCED CONCRETE BARRIER WALL AND BASE. CONTRACTION JOINTS SHALL ALSO BE CONSTRUCTED AT BOTH SIDES OF ALL DRAINAGE STRUCTURES. MAXIMUM CONTRACTION JOINT SPACING SHALL BE 30'-0".
4. CONTRACTION JOINTS SHALL BE FORMED BY A GROOVE 1/8". EITHER IN THE PLASTIC CONCRETE OR SAWED AFTER THE CONCRETE HAS SET.
5. REINFORCEMENT BARS DESIGNATED "(E)" SHALL BE EPOXY COATED.
6. REINFORCEMENT BARS BENDING DETAILS SHALL BE IN ACCORDANCE WITH THE "MANUAL OF STANDARD PRACTICES FOR DETAILING REINFORCED CONCRETE STRUCTURES", ACI 315, LATEST EDITION.
7. REINFORCEMENT BARS BENDING DIMENSIONS ARE OUT TO OUT.
8. CONSTANT-SLOPE BARRIER SHALL BE USED WITH ALL NEW CONSTRUCTION, OR RECONSTRUCTION OF EXISTING BARRIERS.
9. E.F. DENOTES EACH FACE
10. MINIMUM EXPANSION JOINT SPACING SHALL BE 25'-0".
11. BARRIER WALL TRANSITION WILL NOT BE PAID FOR SEPARATELY BUT SHALL BE INCLUDED IN THE CONTRACT UNIT PRICE PER FOOT FOR CONCRETE BARRIER, SINGLE FACE 44 INCH HEIGHT.

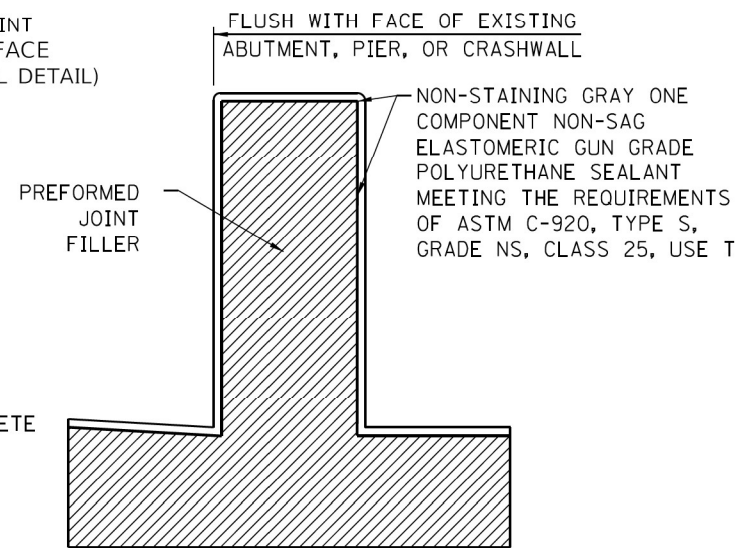


PLAN



ELEVATION

CONCRETE SHOULDER BARRIER TRANSITION, V-SF



SECTION D-D

MODEL: PR_BNSGS_Plan1.rvt
FILE NAME: C:\GIS\SYSTEMS\LOCAL\SYSTEMS\LOCAL\TRANSISTERS-PW\01\DM503181662R29-SHT-RDY-DET-07.DGN



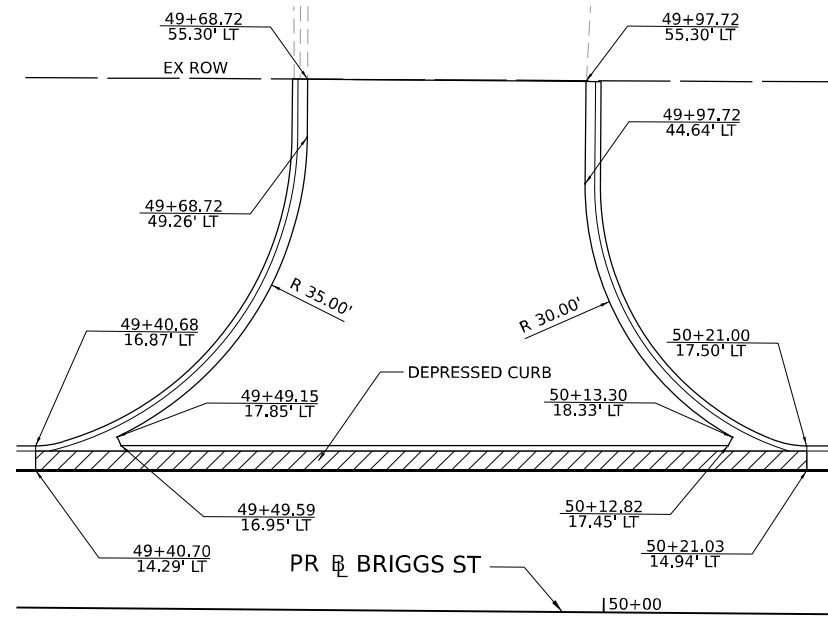
USER NAME = HECHTR	DESIGNED - CS	REVISED -
DRAWN - CS	REVISIONS -	
PLOT SCALE = 0.16666667 / IN.	CHECKED - BRH	REVISED -
PLOT DATE = 6/28/2023	DATE - 6/29/2023	REVISED -

STATE OF ILLINOIS
DEPARTMENT OF TRANSPORTATION

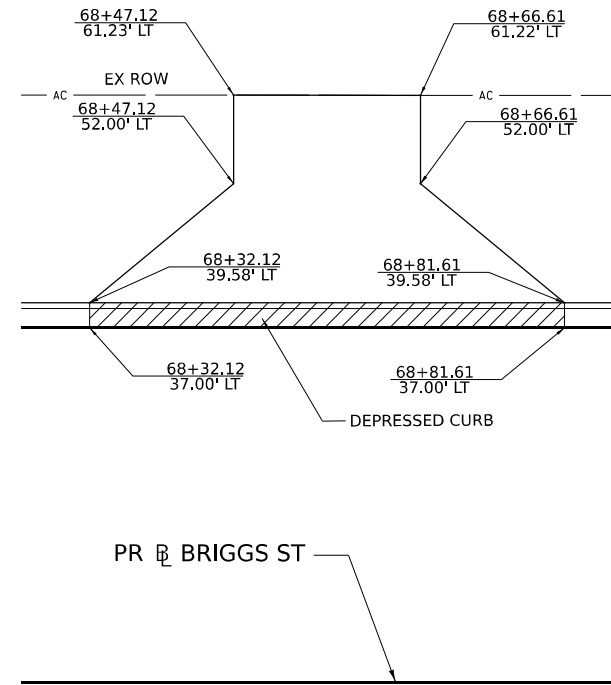
ROADWAY DETAILS
SINGLE FACE BARRIER WALL TRANSITION DETAIL

SCALE: 1"=20' SHEET OF SHEETS STA. TO STA.

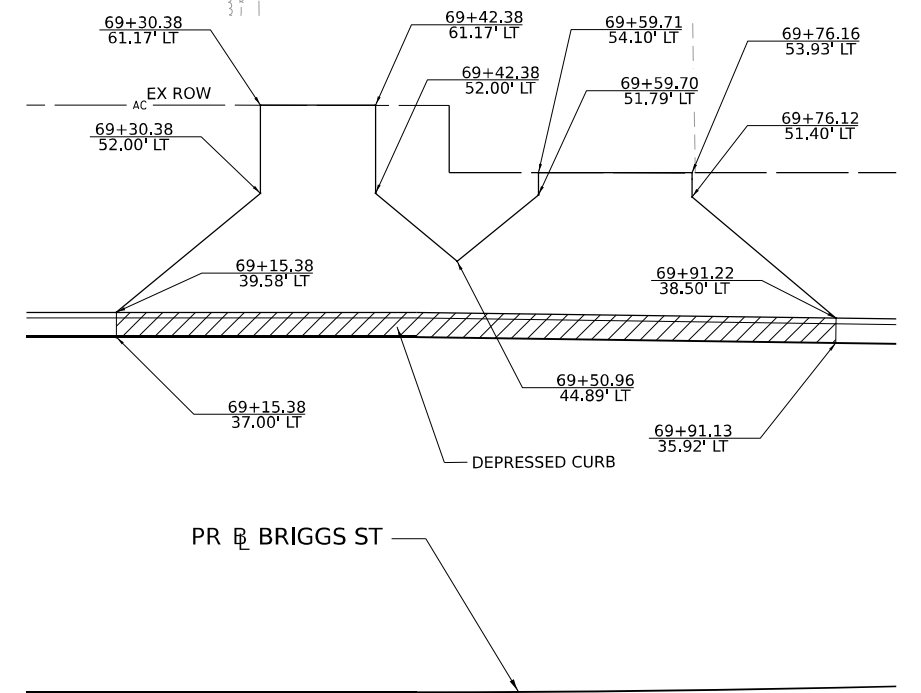
F.A.I. RTE.	SECTION	COUNTY	TOTAL SHEETS	SHEET NO.
80	FAI 80 21 STRUCTURE 8	WILL	883	106
CONTRACT NO. 62R29				
ILLINOIS FED. AID PROJECT				



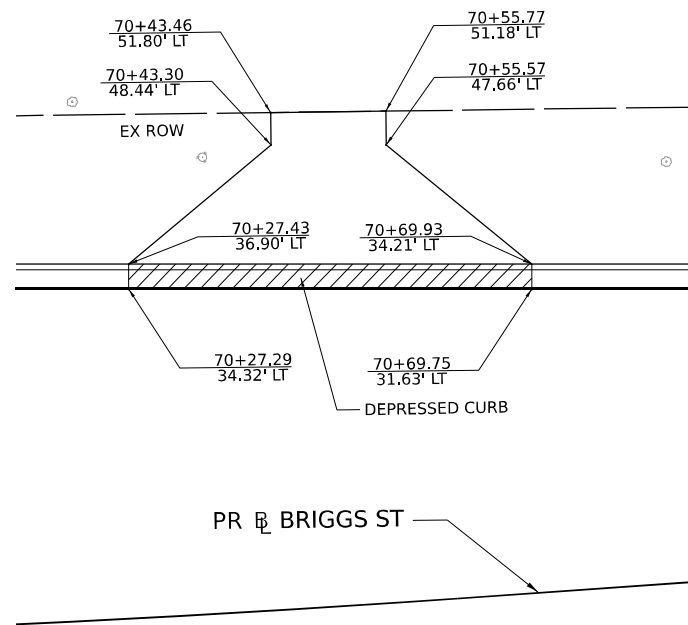
DRIVEWAY AT STA. 49+83.22 ON BRIGGS ST.



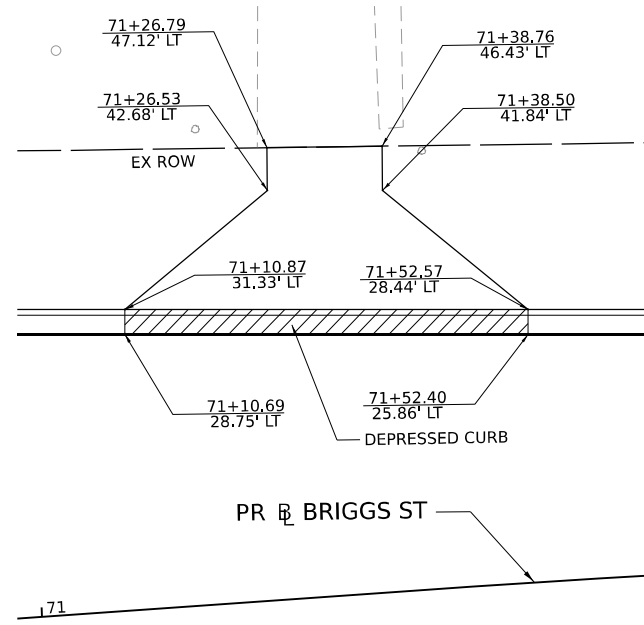
DRIVEWAY AT STA. 68+56.86 ON BRIGGS ST.



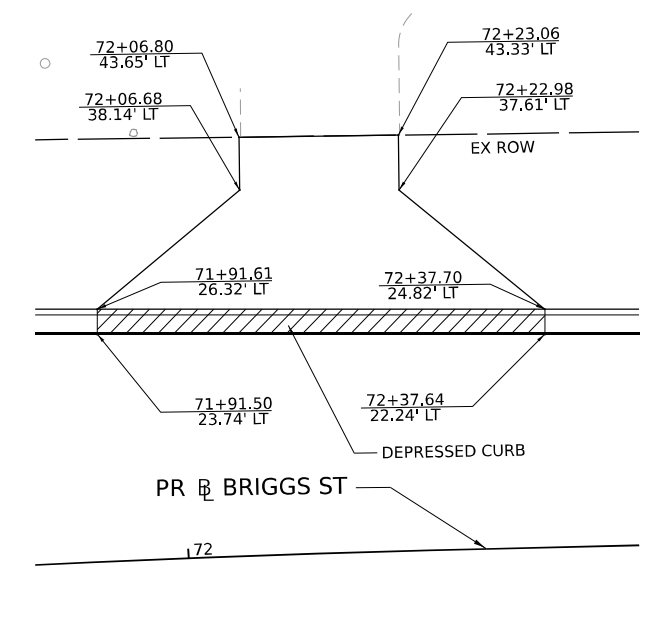
DRIVEWAY AT STA. 69+36.38 & 69+67.45 ON BRIGGS ST.



DRIVEWAY AT STA. 70+47.06 ON BRIGGS ST.



DRIVEWAY AT STA. 71+30.24 ON BRIGGS ST.



DRIVEWAY AT STA. 72+14.19 ON BRIGGS ST.

MODEL: DEFAULT
FILE NAME: C:\TRANSPORT\SYSTEMS\PHW\01\DM50381\62R29-SHT-DRIVEWAY-DET.DGN

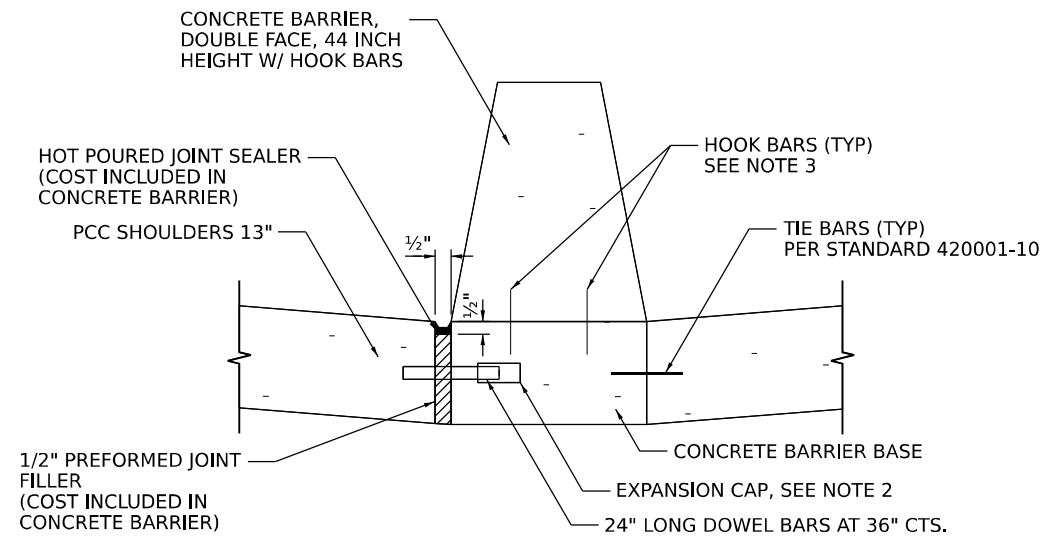


USER NAME = HECHTBR	DESIGNED - CS	REVISED -
DRAWN - CS	REVISIONS -	
PLOT SCALE = 20.000' / IN.	CHECKED - BRH	REVISED -
PLOT DATE = 6/28/2023	DATE - 6/29/2023	REVISED -

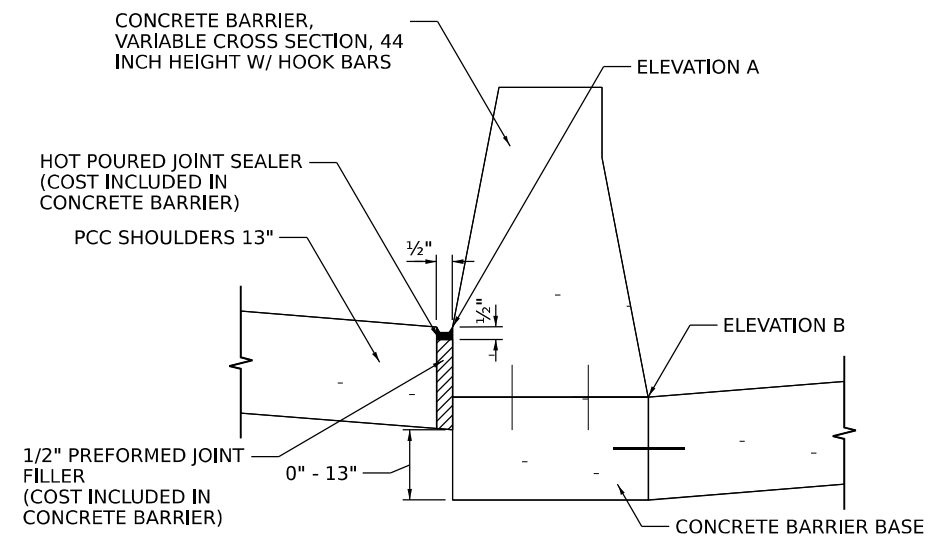
STATE OF ILLINOIS
DEPARTMENT OF TRANSPORTATION

ROADWAY DETAILS			
BRIGGS STREET - DRIVEWAY DETAILS			
SCALE:	SHEET	OF SHEETS	STA. TO STA.

F.A.I. RTE.	SECTION	COUNTY	TOTAL SHEETS	SHEET NO.
80	FAI 80 21 STRUCTURE 8	WILL	883	107
CONTRACT NO. 62R29				
ILLINOIS FED. AID PROJECT				

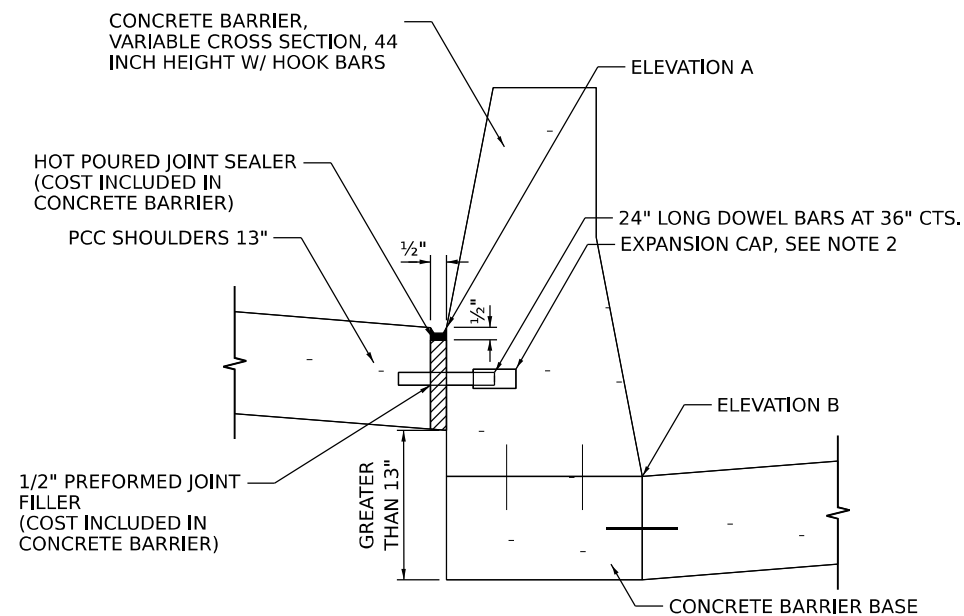


**LONGITUDINAL JOINT AT
MEDIAN BARRIER WITH DOWEL**



**LONGITUDINAL JOINT AT VARIABLE
HEIGHT MEDIAN BARRIER WITHOUT DOWEL**

TO BE USED WHEN ELEVATION A IS 0 TO 13" HIGHER THAN ELEVATION B



**LONGITUDINAL JOINT AT VARIABLE
HEIGHT MEDIAN BARRIER WITH DOWEL**

TO BE USED WHEN ELEVATION A IS GREATER THAN 13" HIGHER THAN ELEVATION B

NOTES:

1. SEE STANDARD 420001-10 FOR OTHER DETAILS.
2. EXPANSION CAPS SHALL BE INSTALLED ON THE EXPOSED END OF EACH DOWEL BAR ONCE THE HEADER HAS BEEN REMOVED AND THE JOINT FILLER MATERIAL HAS BEEN INSTALLED.
3. NO. 6 (NO.19) HOOK BARS AT 30 (760) CTS. (STAGGERED SIDE TO SIDE).

MODEL: 20 SHEET 14
FILE NAME: C:\TRANSPORT\LOCAL\TRANSPORT\SYSTEMS\HW\01\DM503181\62R29-SHT-PM\JOINT-DWT-01.DGN



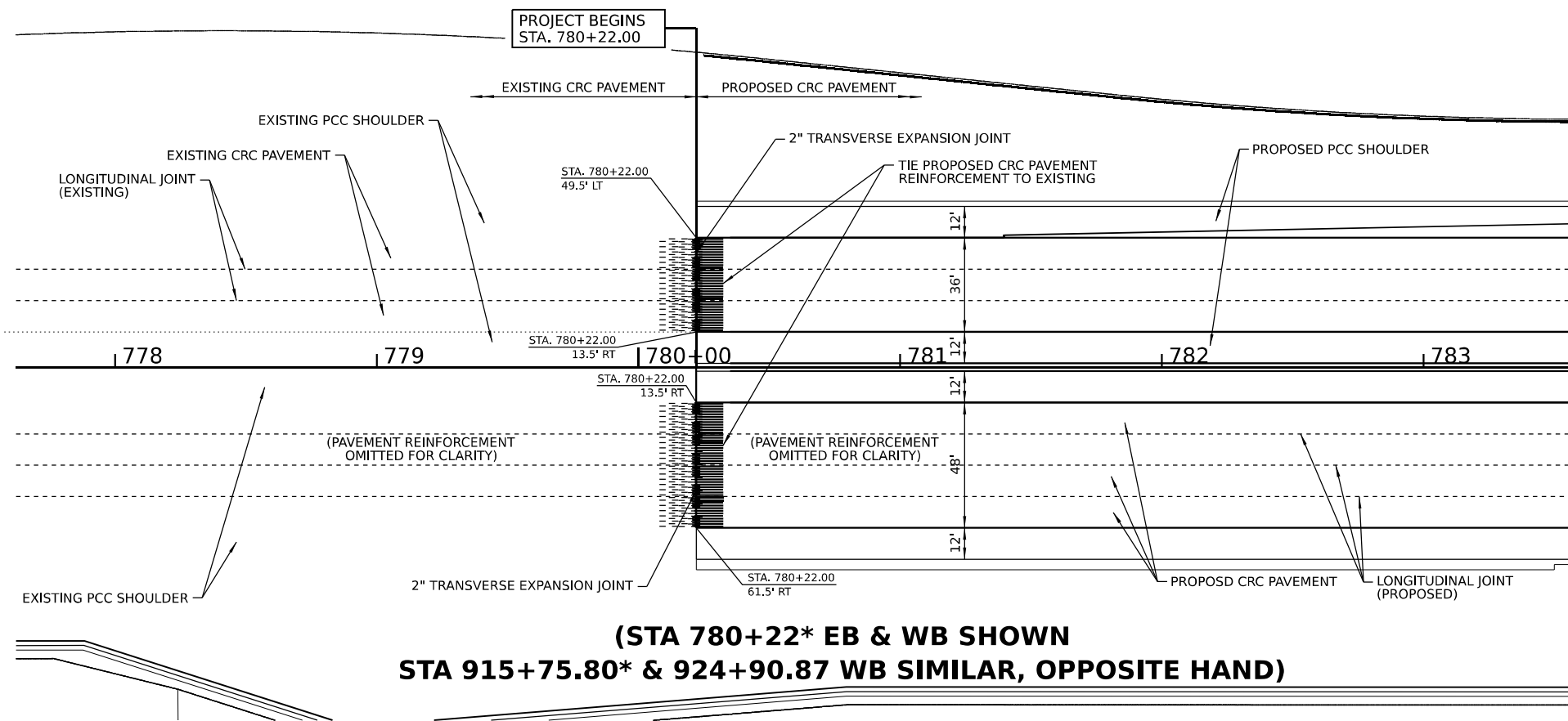
USER NAME = HECHTR	DESIGNED - CMA	REVISED -
PLOT SCALE = 0.16666667 1/ IN.	DRAWN - CMA	REVISED -
PLOT DATE = 6/28/2023	CHECKED - BRH	REVISED -
	DATE - 6/29/2023	REVISED -

**STATE OF ILLINOIS
DEPARTMENT OF TRANSPORTATION**

**LONGITUDINAL JOINTING DETAILS
AT MEDIAN BARRIER WALL**

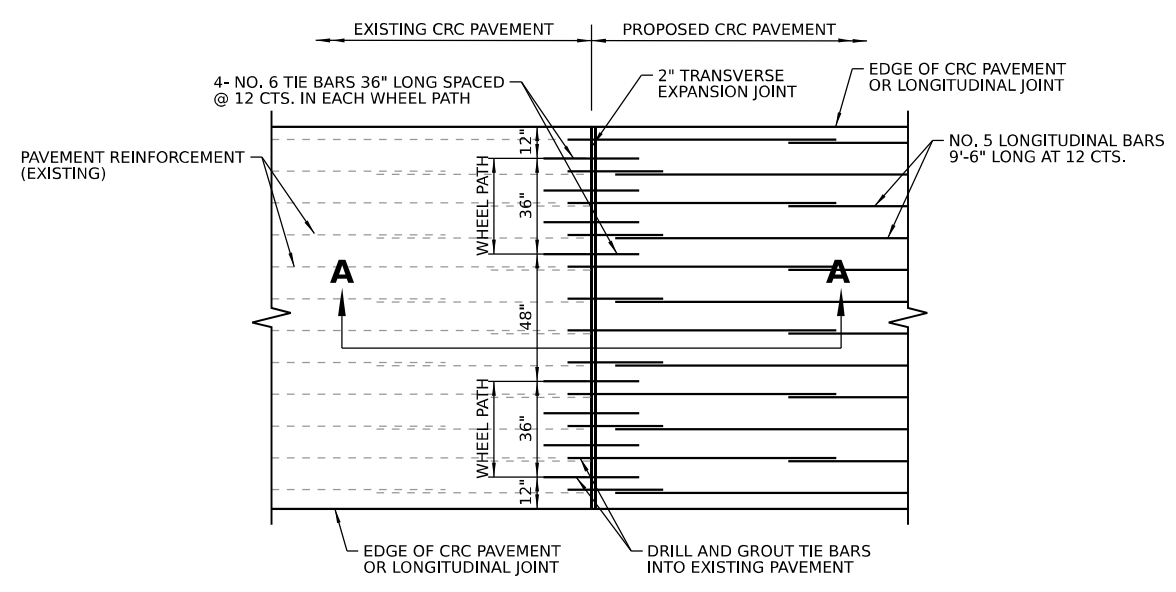
SCALE: N.T.S. SHEET OF SHEETS STA. TO STA.

F.A.I. RTE.	SECTION	COUNTY	TOTAL SHEETS	SHEET NO.
80	FAI 80 21 STRUCTURE 8	WILL	883	108
CONTRACT NO. 62R29			ILLINOIS FED. AID PROJECT	

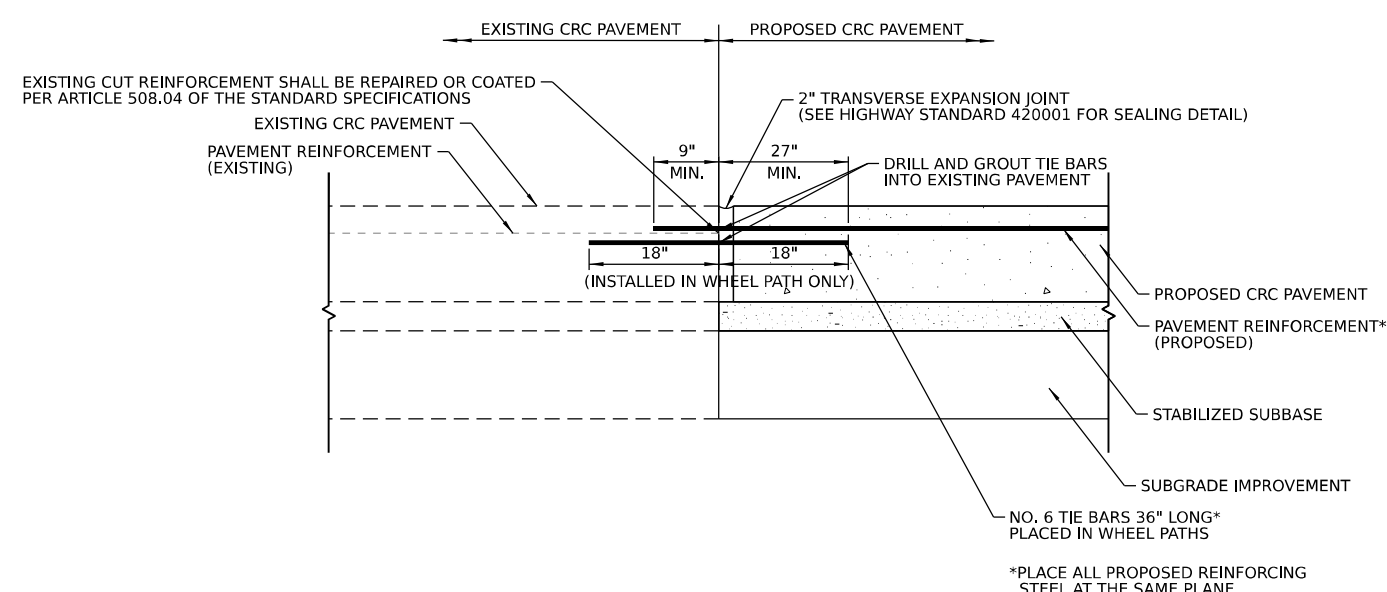


NOTES:

1. THIS DETAIL SHOWS THE CONNECTION OF PROPOSED CRC PAVEMENT TO AN EXISTING CRC PAVEMENT SECTION.
2. CONNECTION TO THE EXISTING CRC PAVEMENT INCLUDES INSTALLATION OF LONGITUDINAL BARS TO BE DRILLED AND GROUTED. THIS WORK WILL NOT BE PAID FOR SEPARATELY BUT INCLUDED IN THE COST OF CONTINUOUSLY REINFORCED PORTLAND CEMENT CONCRETE PAVEMENT OF THE THICKNESS SPECIFIED.
3. THE ADDITIONAL DEFORMED BARS (36" CTRS.) PLACED IN THE WHEEL PATHS AND THE TRANSVERSE EXPANSION JOINT SHALL NOT BE PAID FOR SEPARATELY BUT INCLUDED IN THE COST OF CONTINUOUSLY REINFORCED PORTLAND CEMENT CONCRETE PAVEMENT OF THE THICKNESS SPECIFIED.
4. SEE STANDARD 4210013 FOR DETAILS OF PAVEMENT REINFORCEMENT. ALL REINFORCEMENT BARS SHALL BE LAPPED AND TIED PER THE STANDARD.
5. SEE STANDARD 421206 FOR DETAILS OF 36' CRC PAVEMENT.



**CONNECTION TO EXISTING PAVEMENT
PLAN VIEW (SINGLE LANE WIDTH SHOWN)**



**CONNECTION TO EXISTING PAVEMENT
SECTION A-A**

MODEL: 20 SHEET 14
FILE NAME: C:\TRANSPORT\SYSTEMS\RW\01\DM5031816\62R29-SHT-PAV\JOINT-DET-02.DGN

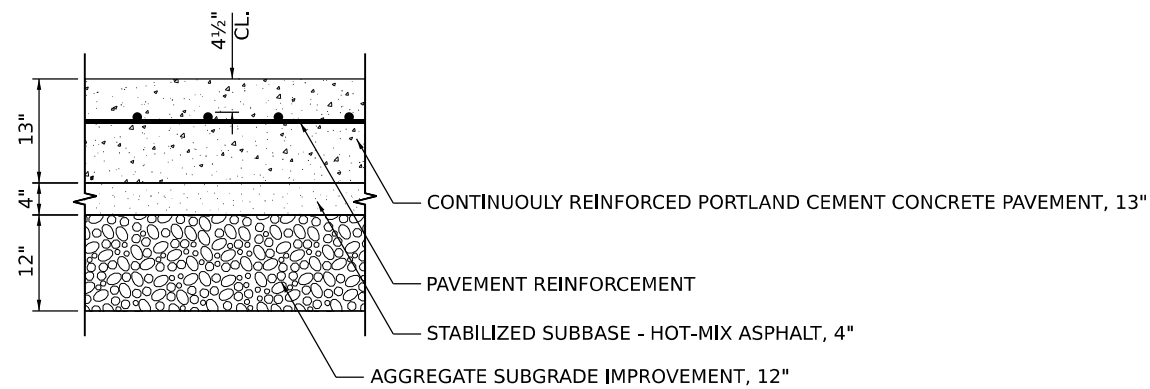


USER NAME = AVILAC	DESIGNED - CMA	REVISED -
PLOT SCALE = 0.16666667 1/ IN.	DRAWN - HBJ	REVISED -
PLOT DATE = 7/27/2023	CHECKED - BRH	REVISED -
	DATE - 6/29/2023	REVISED -

**STATE OF ILLINOIS
DEPARTMENT OF TRANSPORTATION**

JOINTING DETAILS AT LIMITS OF RECONSTRUCTION	
SCALE: N.T.S.	SHEET OF SHEETS STA. TO STA.

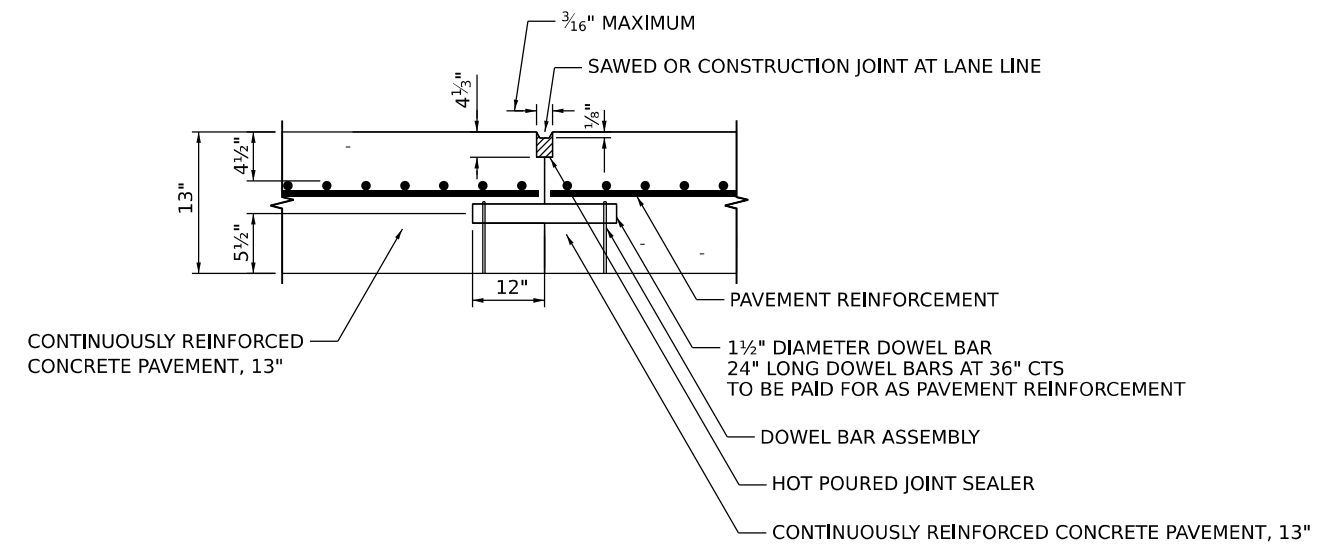
F.A.I. RTE.	SECTION	COUNTY	TOTAL SHEETS	SHEET NO.
80	FAI 80 21 STRUCTURE 8	WILL	899	109
CONTRACT NO. 62R29				
ILLINOIS FED. AID PROJECT				



EXTENDED LIFE PAVEMENT REINFORCEMENT CLEARANCE

NOTES:

1. SEE STANDARD 421001-03 FOR DETAILS OF PAVEMENT REINFORCEMENT.
2. SEE STANDARD 421206-07 FOR OTHER DETAILS.
3. PAY ITEMS 42100360 CONT REINF PCC PVT 13, 48300800 PCC SHOULDERS 13, 42000506 PCC PVT 10 1/4" (JOINTD) & 48300505 PCC SHOULDERS 10 1/4" SHALL BE CONSTRUCTED FOLLOWING THE EXTENDED LIFE CONCRETE PAVEMENT SPECIAL PROVISION.



LONGITUDINAL DOWEL JOINT

MODEL: 2D SHEET 14
FILE NAME: C:\TRANSPORT\SYSTEMS\LOCAL\TRANSPORT\SYSTEMS\62R29\62R29-SHT-PAV\JOINT-D01-03.DGN



USER NAME = HECHTBR	DESIGNED - CMA	REVISED -
PLOT SCALE = 0.16666667 1/ IN.	DRAWN - CMA	REVISED -
PLOT DATE = 6/28/2023	CHECKED - BRH	REVISED -
	DATE - 6/29/2023	REVISED -

STATE OF ILLINOIS
DEPARTMENT OF TRANSPORTATION

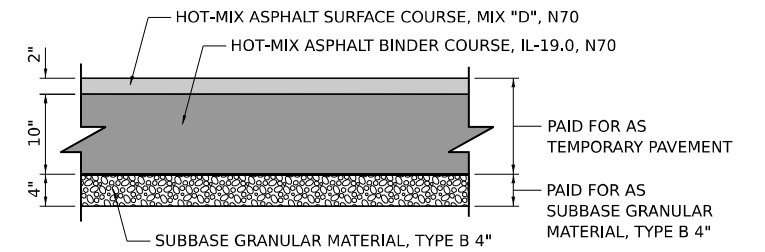
EXTENDED LIFE PAVEMENT DETAILS & DOWELED LONGITUDINAL JOINT DETAIL

SCALE: N.T.S. SHEET OF SHEETS STA. TO STA.

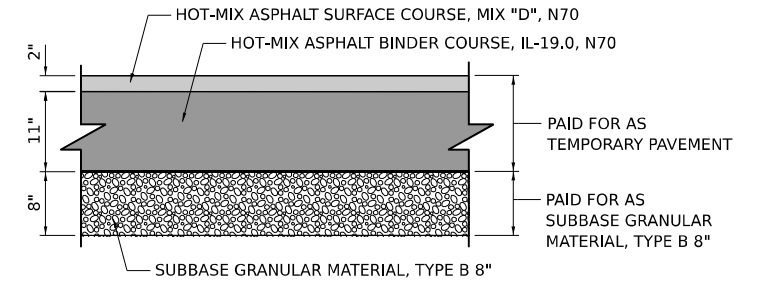
F.A.I. RTE.	SECTION	COUNTY	TOTAL SHEETS	SHEET NO.
80	FAI 80 21 STRUCTURE 8	WILL	883	110
CONTRACT NO. 62R29				
ILLINOIS FED. AID PROJECT				

TEMPORARY PAVEMENT DETAILS:

DETAIL A: FULL DEPTH TEMPORARY HMA PAVEMENT

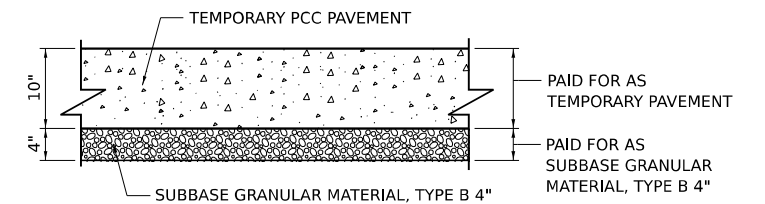


TEMPORARY HMA PAVEMENT FOR RAMPS

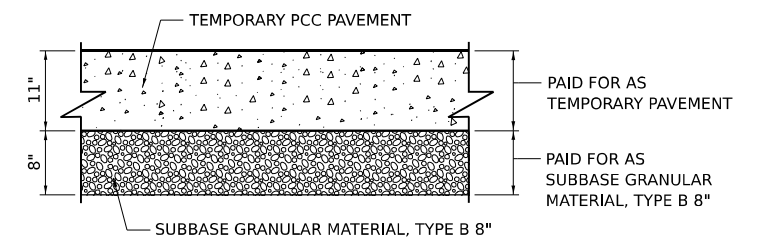


TEMPORARY HMA PAVEMENT FOR I-80

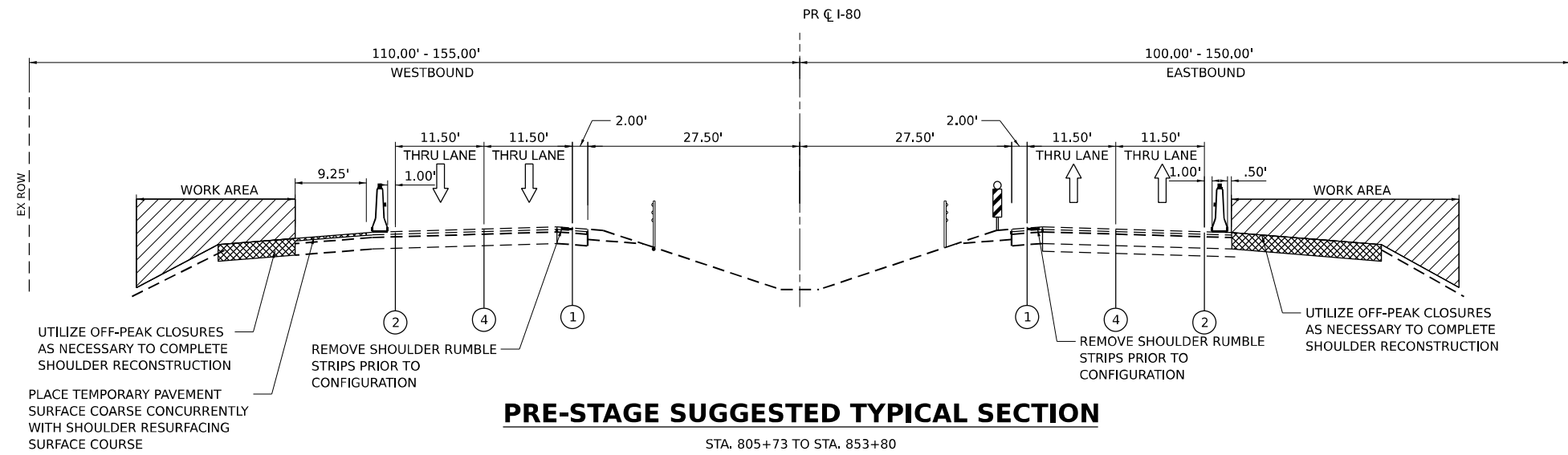
DETAIL B: TEMPORARY PCC PAVEMENT



TEMPORARY PCC PAVEMENT FOR RAMPS

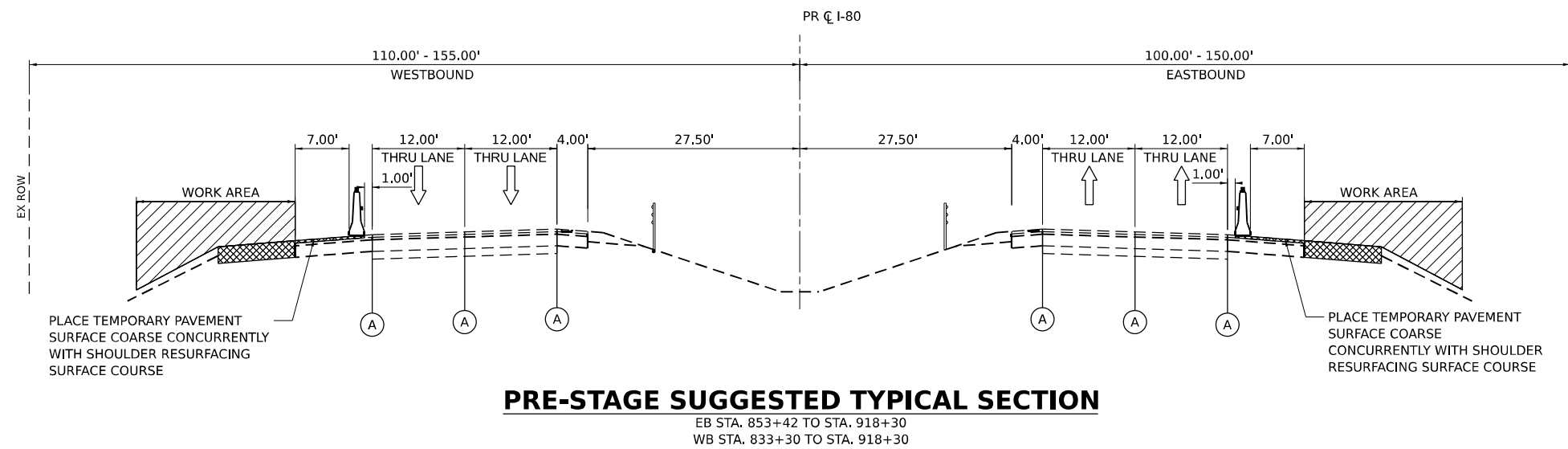


TEMPORARY PCC PAVEMENT FOR I-80



PRE-STAGE SUGGESTED TYPICAL SECTION

STA. 805+73 TO STA. 853+80



PRE-STAGE SUGGESTED TYPICAL SECTION

EB STA. 853+42 TO STA. 918+30
WB STA. 833+30 TO STA. 918+30

STAGING LEGEND

- WORK AREA
- TEMPORARY PAVEMENT
- TEMPORARY PAVEMENT (PREVIOUSLY CONSTRUCTED)
- DIRECTION OF TRAFFIC
- EXISTING GUARDRAIL
- TRAFFIC DRUM WITH LIGHTS ACCORDING TO ART. 701.16 UNLESS OTHERWISE INDICATED
- MODULAR GLARE SCREEN SYSTEM, TEMPORARY (63800920)
- TEMPORARY CONCRETE BARRIER WITH TYPE C REFLECTORS PER STD 704001 AND 782006
- VERTICAL PANELS WITH LIGHTS ACCORDING TO ART. 701.16 UNLESS OTHERWISE INDICATED

- (A) EXISTING PAVEMENT MARKING
- (B) PAVEMENT MARKING PREVIOUSLY PLACED
- (C) PROPOSED PAVEMENT MARKING
- (1) TEMPORARY PAVEMENT MARKING - LINE 4" - EPOXY (SOLID YELLOW) (70301120)
- (2) TEMPORARY PAVEMENT MARKING - LINE 4" - EPOXY (SOLID WHITE) (70301120)
- (3) TEMPORARY PAVEMENT MARKING - LINE 4" - EPOXY (WHITE, 2' DASH, 6' SKIP) (70301120)
- (4) TEMPORARY PAVEMENT MARKING - LINE 5" - EPOXY (WHITE, 10' DASH - 30' SKIP) (70301125)

- (5) TEMPORARY PAVEMENT MARKING - LINE 6" - EPOXY (SOLID WHITE) (70301130)
- (6) TEMPORARY PAVEMENT MARKING - LINE 8" - EPOXY (WHITE GORE LINE) (70301140)
- (7) TEMPORARY PAVEMENT MARKING - LINE 12" - EPOXY (YELLOW DIAGONAL @ 75' C-C) (70301160)
- (8) TEMPORARY PAVEMENT MARKING - LINE 12" - EPOXY (WHITE DIAGONAL @ 75' C-C) (70301160)
- (9) TEMPORARY PAVEMENT MARKING - LINE 12" - EPOXY (WHITE CHEVRON @ 30' C-C) (70301160)
- (10) TEMPORARY PAVEMENT MARKING - LINE 24" - EPOXY (SOLID WHITE) (70301210)
- (11) TEMPORARY PAVEMENT MARKING LETTERS AND SYMBOLS - EPOXY (70301100)



USER NAME = SCHO	DESIGNED - SYC	REVISED -
	DRAWN - SVJ	REVISED -
PLOT SCALE = 0.16666667" / IN.	CHECKED - DPJ	REVISED -
PLOT DATE = 6/28/2023	DATE - 6/29/2023	REVISED -

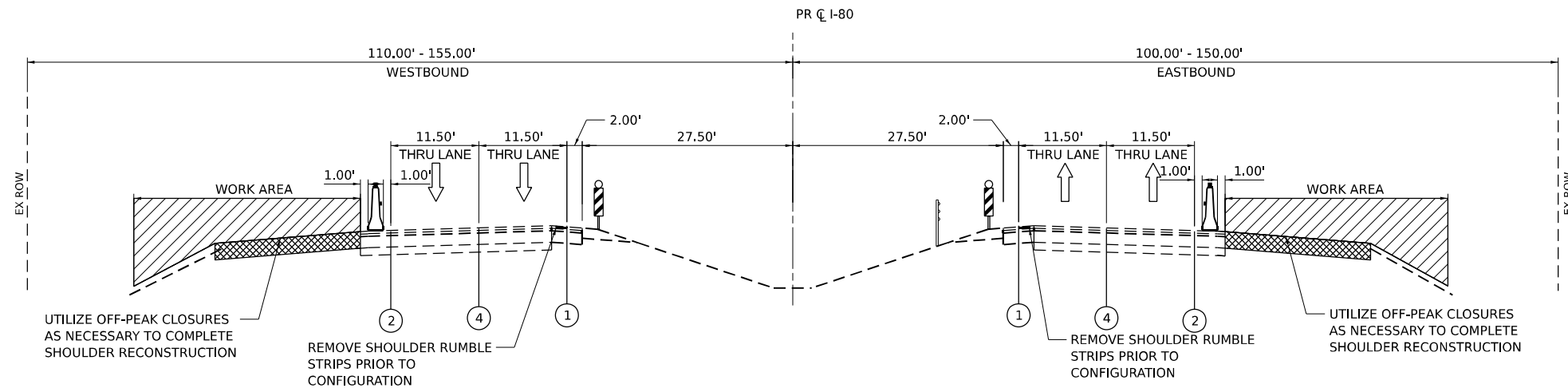
STATE OF ILLINOIS
DEPARTMENT OF TRANSPORTATION

I-80
SUGGESTED STAGING AND TRAFFIC CONTROL - TYPICAL SECTIONS

SCALE: SHEET OF SHEETS STA. TO STA.

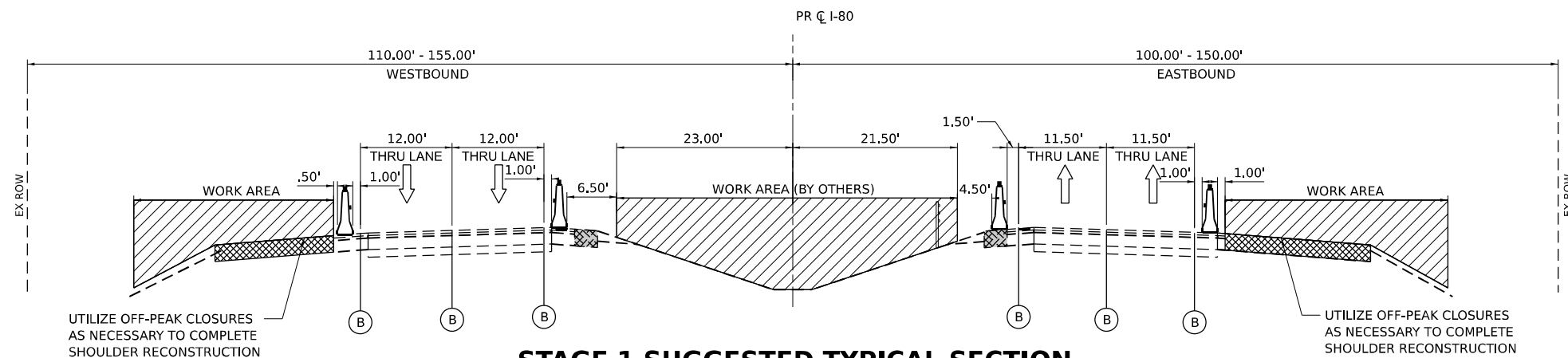
F.A.I. RTE.	SECTION	COUNTY	TOTAL SHEETS	SHEET NO.
80	FAI 80 21 STRUCTURE 8	WILL	883	112
			CONTRACT NO. 62R29	
ILLINOIS FED. AID PROJECT				

MODEL: 2D SHEET 4
FILE NAME: C:\TRANSPORT\LOCAL\SYSTEMS\RW-01\STAGE\EX-CHO\HMS0781607829-SHT-STAGING-TYPICAL-01.DGN



STAGE 1 SUGGESTED TYPICAL SECTION

STA. 783+31 TO STA. 812+35



STAGE 1 SUGGESTED TYPICAL SECTION

STA. 812+00 TO STA. 814+82
BRIGGS STREET BRIDGE

STAGING LEGEND

- WORK AREA
- TEMPORARY PAVEMENT
- TEMPORARY PAVEMENT (PREVIOUSLY CONSTRUCTED)
- DIRECTION OF TRAFFIC
- EXISTING GUARDRAIL

- TRAFFIC DRUM WITH LIGHTS ACCORDING TO ART. 701.16 UNLESS OTHERWISE INDICATED
- MODULAR GLARE SCREEN SYSTEM, TEMPORARY (63800920)
- TEMPORARY CONCRETE BARRIER WITH TYPE C REFLECTORS PER STD 704001 AND 782006
- VERTICAL PANELS WITH LIGHTS ACCORDING TO ART. 701.16 UNLESS OTHERWISE INDICATED

- (A) EXISTING PAVEMENT MARKING
- (B) PAVEMENT MARKING PREVIOUSLY PLACED
- (C) PROPOSED PAVEMENT MARKING
- (1) TEMPORARY PAVEMENT MARKING - LINE 4" - EPOXY (SOLID YELLOW) (70301120)
- (2) TEMPORARY PAVEMENT MARKING - LINE 4" - EPOXY (SOLID WHITE) (70301120)
- (3) TEMPORARY PAVEMENT MARKING - LINE 4" - EPOXY (WHITE, 2' DASH, 6' SKIP) (70301120)
- (4) TEMPORARY PAVEMENT MARKING - LINE 5" - EPOXY (WHITE, 10' DASH - 30' SKIP) (70301125)

- (5) TEMPORARY PAVEMENT MARKING - LINE 6" - EPOXY (SOLID WHITE) (70301130)
- (6) TEMPORARY PAVEMENT MARKING - LINE 8" - EPOXY (WHITE GORE LINE) (70301140)
- (7) TEMPORARY PAVEMENT MARKING - LINE 12" - EPOXY (YELLOW DIAGONAL @ 75' C-C) (70301160)
- (8) TEMPORARY PAVEMENT MARKING - LINE 12" - EPOXY (WHITE DIAGONAL @ 75' C-C) (70301160)
- (9) TEMPORARY PAVEMENT MARKING - LINE 12" - EPOXY (WHITE CHEVRON @ 30' C-C) (70301160)
- (10) TEMPORARY PAVEMENT MARKING - LINE 24" - EPOXY (SOLID WHITE) (70301210)
- (11) TEMPORARY PAVEMENT MARKING LETTERS AND SYMBOLS - EPOXY (70301100)

MODEL: 20 SHEET 11
FILE NAME: C:\TRANSPORT\LOCAL\SYSTEMS\HW\01\STAGE1\EX\CH\HMS078162R29\29-SHT-STAGING-TYPICAL-02.DGN



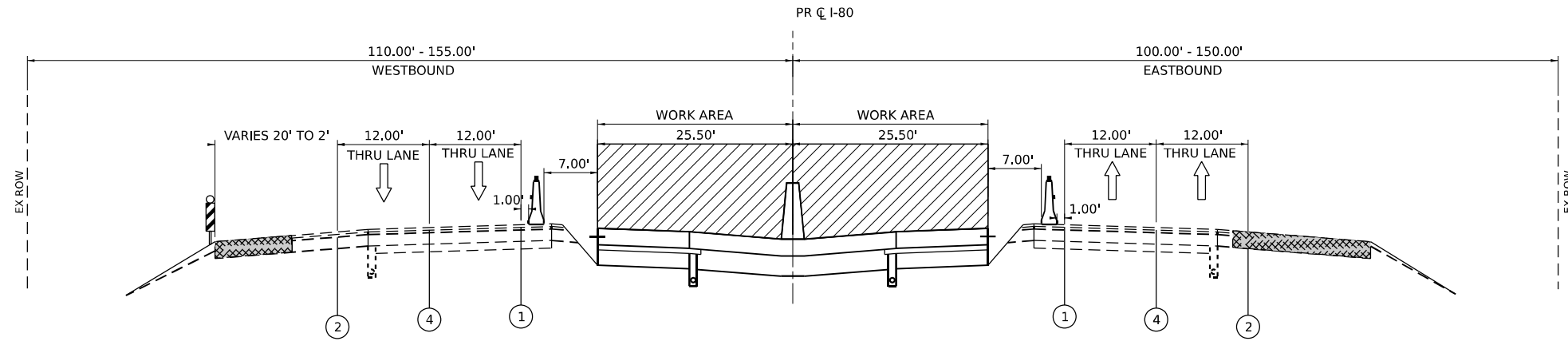
USER NAME = SCHO	DESIGNED - SYC	REVISED -
	DRAWN - SVJ	REVISED -
PLOT SCALE = 0.16666667" / IN.	CHECKED - DPJ	REVISED -
PLOT DATE = 6/28/2023	DATE - 6/29/2023	REVISED -

STATE OF ILLINOIS
DEPARTMENT OF TRANSPORTATION

I-80
SUGGESTED STAGING AND TRAFFIC CONTROL - TYPICAL SECTIONS

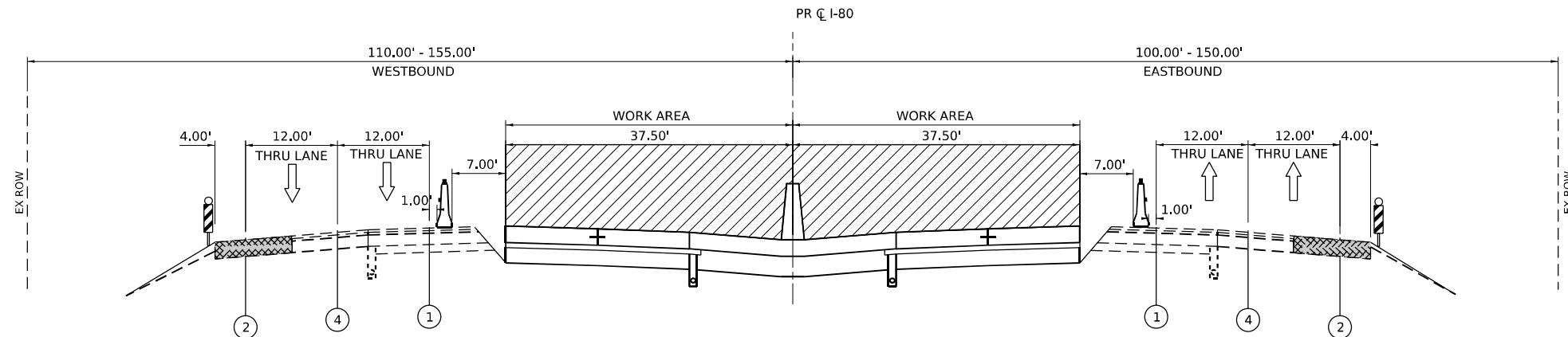
SCALE: SHEET OF SHEETS STA. TO STA.

F.A.I. RTE.	SECTION	COUNTY	TOTAL SHEETS	SHEET NO.
80	FAI 80 21 STRUCTURE 8	WILL	883	113
CONTRACT NO. 62R29				
ILLINOIS FED. AID PROJECT				



STAGE 1 SUGGESTED TYPICAL SECTION

STA. 814+82 TO STA. 823+72



STAGE 1 SUGGESTED TYPICAL SECTION

STA. 823+72 TO STA. 861+15
STA. 872+18 TO STA. 911+16

MODEL: 20 SHEET 4
FILE NAME: C:\TRANSPORT\SYSTEMS\HW\01\STAGING\EXCHORD\MS0781607829\SHT-STAGING-TYPICAL-03.DGN

STAGING LEGEND

- WORK AREA
- TEMPORARY PAVEMENT
- TEMPORARY PAVEMENT (PREVIOUSLY CONSTRUCTED)
- DIRECTION OF TRAFFIC
- EXISTING GUARDRAIL
- TRAFFIC DRUM WITH LIGHTS ACCORDING TO ART. 701.16 UNLESS OTHERWISE INDICATED
- MODULAR GLARE SCREEN SYSTEM, TEMPORARY (63800920)
- TEMPORARY CONCRETE BARRIER WITH TYPE C REFLECTORS PER STD 704001 AND 782006
- VERTICAL PANELS WITH LIGHTS ACCORDING TO ART. 701.16 UNLESS OTHERWISE INDICATED

- (A) EXISTING PAVEMENT MARKING
- (B) PAVEMENT MARKING PREVIOUSLY PLACED
- (C) PROPOSED PAVEMENT MARKING
- (1) TEMPORARY PAVEMENT MARKING - LINE 4" - EPOXY (SOLID YELLOW) (70301120)
- (2) TEMPORARY PAVEMENT MARKING - LINE 4" - EPOXY (SOLID WHITE) (70301120)
- (3) TEMPORARY PAVEMENT MARKING - LINE 4" - EPOXY (WHITE, 2' DASH, 6' SKIP) (70301120)
- (4) TEMPORARY PAVEMENT MARKING - LINE 5" - EPOXY (WHITE, 10' DASH - 30' SKIP) (70301125)
- (5) TEMPORARY PAVEMENT MARKING - LINE 6" - EPOXY (SOLID WHITE) (70301130)
- (6) TEMPORARY PAVEMENT MARKING - LINE 8" - EPOXY (WHITE GORE LINE) (70301140)
- (7) TEMPORARY PAVEMENT MARKING - LINE 12" - EPOXY (YELLOW DIAGONAL @ 75' C-C) (70301160)
- (8) TEMPORARY PAVEMENT MARKING - LINE 12" - EPOXY (WHITE DIAGONAL @ 75' C-C) (70301160)
- (9) TEMPORARY PAVEMENT MARKING - LINE 12" - EPOXY (WHITE CHEVRON @ 30' C-C) (70301160)
- (10) TEMPORARY PAVEMENT MARKING - LINE 24" - EPOXY (SOLID WHITE) (70301210)
- (11) TEMPORARY PAVEMENT MARKING LETTERS AND SYMBOLS - EPOXY (70301100)



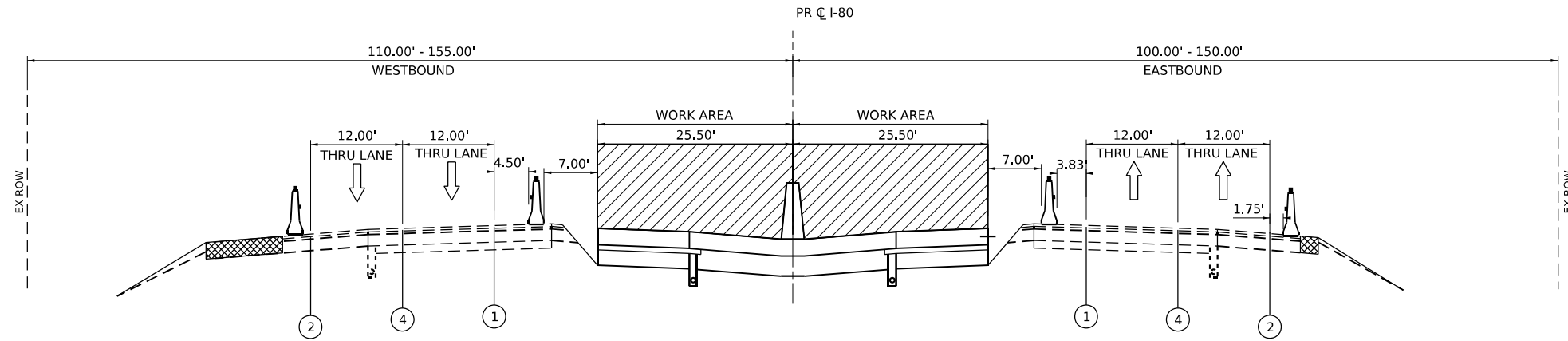
USER NAME = SCHO	DESIGNED - SYC	REVISED -
	DRAWN - SVJ	REVISED -
PLOT SCALE = 0.16666667 "/> <td>CHECKED - DPJ</td> <td>REVISED -</td>	CHECKED - DPJ	REVISED -
PLOT DATE = 6/28/2023	DATE - 6/29/2023	REVISED -

**STATE OF ILLINOIS
DEPARTMENT OF TRANSPORTATION**

I-80
SUGGESTED STAGING AND TRAFFIC CONTROL - TYPICAL SECTIONS

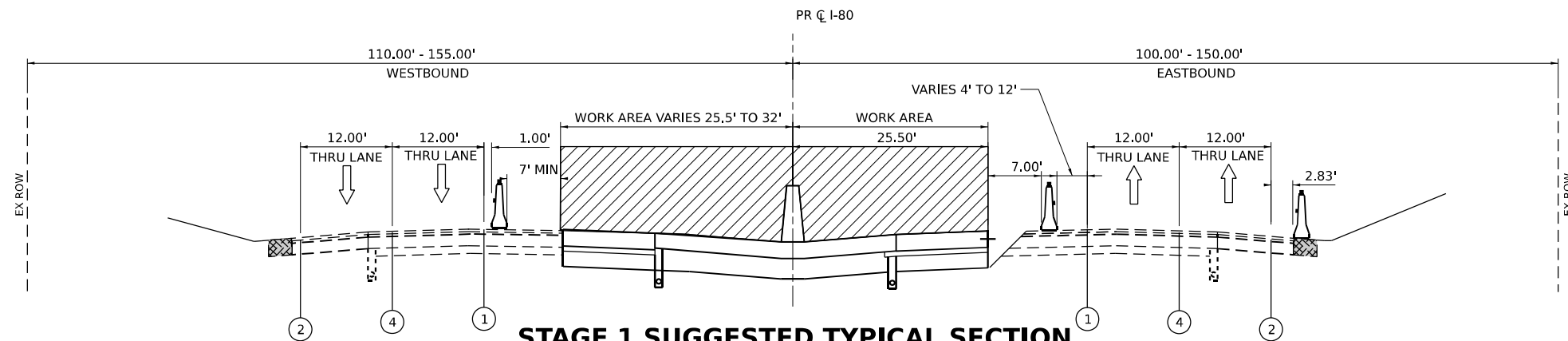
SCALE: SHEET OF SHEETS STA. TO STA.

F.A.I. RTE.	SECTION	COUNTY	TOTAL SHEETS	SHEET NO.
80	FAI 80 21 STRUCTURE 8	WILL	883	114
CONTRACT NO. 62R29				
ILLINOIS FED. AID PROJECT				



STAGE 1 SUGGESTED TYPICAL SECTION

STA. 859+99 TO STA. 872+18



STAGE 1 SUGGESTED TYPICAL SECTION

EB STA. 910+95 TO STA. 927+50
WB STA. 911+21 TO STA. 927+50

MODEL: 20 SHEET 11
FILE NAME: C:\TRANSPORT\SYSTEMS\HW\01\STAGING\LOCAL\TRANSPORT\SYSTEMS\HW\01\STAGING\LOCAL\STAGING-TYPICAL-04.DGN

STAGING LEGEND

- WORK AREA
- TEMPORARY PAVEMENT
- TEMPORARY PAVEMENT (PREVIOUSLY CONSTRUCTED)
- DIRECTION OF TRAFFIC
- EXISTING GUARDRAIL
- TRAFFIC DRUM WITH LIGHTS ACCORDING TO ART. 701.16 UNLESS OTHERWISE INDICATED
- MODULAR GLARE SCREEN SYSTEM, TEMPORARY (63800920)
- TEMPORARY CONCRETE BARRIER WITH TYPE C REFLECTORS PER STD 704001 AND 782006
- VERTICAL PANELS WITH LIGHTS ACCORDING TO ART. 701.16 UNLESS OTHERWISE INDICATED

- (A) EXISTING PAVEMENT MARKING
- (B) PAVEMENT MARKING PREVIOUSLY PLACED
- (C) PROPOSED PAVEMENT MARKING
- (1) TEMPORARY PAVEMENT MARKING - LINE 4" - EPOXY (SOLID YELLOW) (70301120)
- (2) TEMPORARY PAVEMENT MARKING - LINE 4" - EPOXY (SOLID WHITE) (70301120)
- (3) TEMPORARY PAVEMENT MARKING - LINE 4" - EPOXY (WHITE, 2' DASH, 6' SKIP) (70301120)
- (4) TEMPORARY PAVEMENT MARKING - LINE 5" - EPOXY (WHITE, 10' DASH - 30' SKIP) (70301125)
- (5) TEMPORARY PAVEMENT MARKING - LINE 6" - EPOXY (SOLID WHITE) (70301130)
- (6) TEMPORARY PAVEMENT MARKING - LINE 8" - EPOXY (WHITE GORE LINE) (70301140)
- (7) TEMPORARY PAVEMENT MARKING - LINE 12" - EPOXY (YELLOW DIAGONAL @ 75' C-C) (70301160)
- (8) TEMPORARY PAVEMENT MARKING - LINE 12" - EPOXY (WHITE DIAGONAL @ 75' C-C) (70301160)
- (9) TEMPORARY PAVEMENT MARKING - LINE 12" - EPOXY (WHITE CHEVRON @ 30' C-C) (70301160)
- (10) TEMPORARY PAVEMENT MARKING - LINE 24" - EPOXY (SOLID WHITE) (70301210)
- (11) TEMPORARY PAVEMENT MARKING LETTERS AND SYMBOLS - EPOXY (70301100)



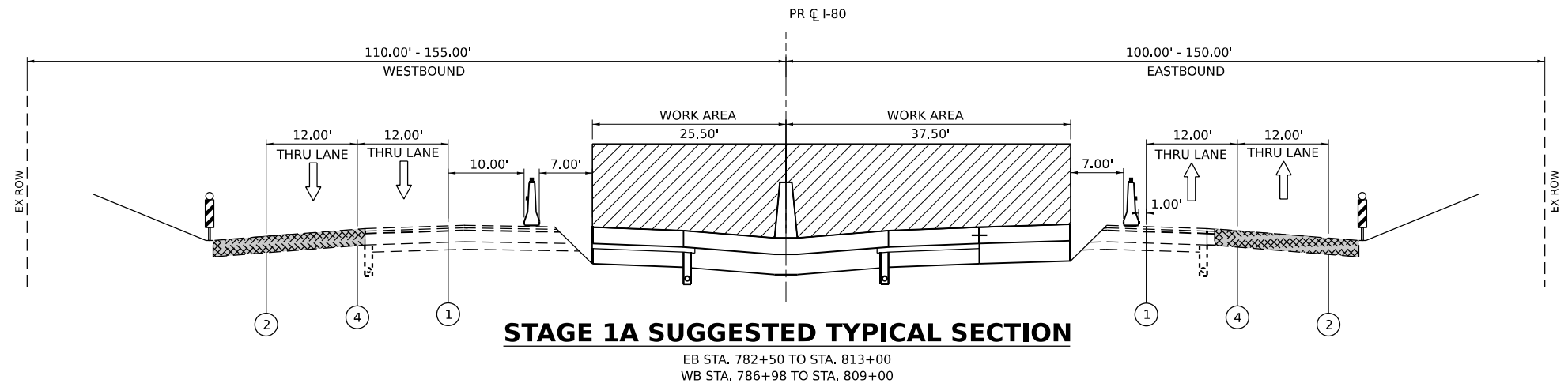
USER NAME = SCHO	DESIGNED - SYC	REVISED -
	DRAWN - SVJ	REVISED -
PLOT SCALE = 0.16666667 "/> <td>CHECKED - DPJ</td> <td>REVISED -</td>	CHECKED - DPJ	REVISED -
PLOT DATE = 6/28/2023	DATE - 6/29/2023	REVISED -

**STATE OF ILLINOIS
DEPARTMENT OF TRANSPORTATION**

**I-80
SUGGESTED STAGING AND TRAFFIC CONTROL - TYPICAL SECTIONS**

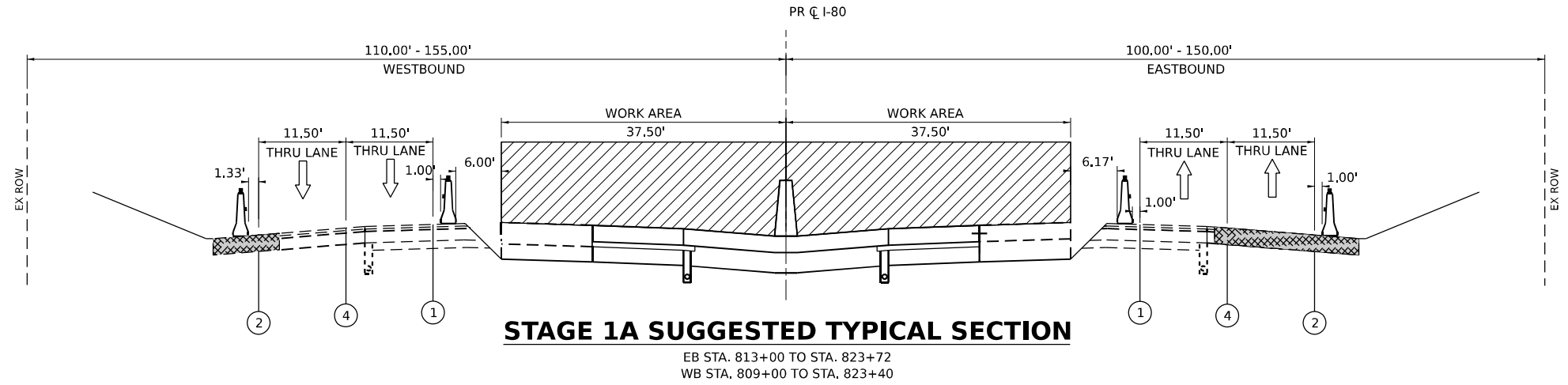
SCALE: SHEET OF SHEETS STA. TO STA.

F.A.I. RTE.	SECTION	COUNTY	TOTAL SHEETS	SHEET NO.
80	FAI 80 21 STRUCTURE 8	WILL	883	115
CONTRACT NO. 62R29				
ILLINOIS FED. AID PROJECT				



STAGE 1A SUGGESTED TYPICAL SECTION

EB STA. 782+50 TO STA. 813+00
WB STA. 786+98 TO STA. 809+00



STAGE 1A SUGGESTED TYPICAL SECTION

EB STA. 813+00 TO STA. 823+72
WB STA. 809+00 TO STA. 823+40

STAGING LEGEND

- WORK AREA
- TEMPORARY PAVEMENT
- TEMPORARY PAVEMENT (PREVIOUSLY CONSTRUCTED)
- DIRECTION OF TRAFFIC
- EXISTING GUARDRAIL
- TRAFFIC DRUM WITH LIGHTS ACCORDING TO ART. 701.16 UNLESS OTHERWISE INDICATED
- MODULAR GLARE SCREEN SYSTEM, TEMPORARY (63800920)
- TEMPORARY CONCRETE BARRIER WITH TYPE C REFLECTORS PER STD 704001 AND 782006
- VERTICAL PANELS WITH LIGHTS ACCORDING TO ART. 701.16 UNLESS OTHERWISE INDICATED

- (A) EXISTING PAVEMENT MARKING
- (B) PAVEMENT MARKING PREVIOUSLY PLACED
- (C) PROPOSED PAVEMENT MARKING
- (1) TEMPORARY PAVEMENT MARKING - LINE 4" - EPOXY (SOLID YELLOW) (70301120)
- (2) TEMPORARY PAVEMENT MARKING - LINE 4" - EPOXY (SOLID WHITE) (70301120)
- (3) TEMPORARY PAVEMENT MARKING - LINE 4" - EPOXY (WHITE, 2' DASH, 6' SKIP) (70301120)
- (4) TEMPORARY PAVEMENT MARKING - LINE 5" - EPOXY (WHITE, 10' DASH - 30' SKIP) (70301125)
- (5) TEMPORARY PAVEMENT MARKING - LINE 6" - EPOXY (SOLID WHITE) (70301130)
- (6) TEMPORARY PAVEMENT MARKING - LINE 8" - EPOXY (WHITE GORE LINE) (70301140)
- (7) TEMPORARY PAVEMENT MARKING - LINE 12" - EPOXY (YELLOW DIAGONAL @ 75' C-C) (70301160)
- (8) TEMPORARY PAVEMENT MARKING - LINE 12" - EPOXY (WHITE DIAGONAL @ 75' C-C) (70301160)
- (9) TEMPORARY PAVEMENT MARKING - LINE 12" - EPOXY (WHITE CHEVRON @ 30' C-C) (70301160)
- (10) TEMPORARY PAVEMENT MARKING - LINE 24" - EPOXY (SOLID WHITE) (70301210)
- (11) TEMPORARY PAVEMENT MARKING LETTERS AND SYMBOLS - EPOXY (70301100)

MODEL: 20 SHEET 11
FILE NAME: C:\TRANSPORT\SYSTEMS\HW\01\STAGE1A\EX\CH01\MS0781602828\SHT-STAGING-TYPICAL-05.DGN



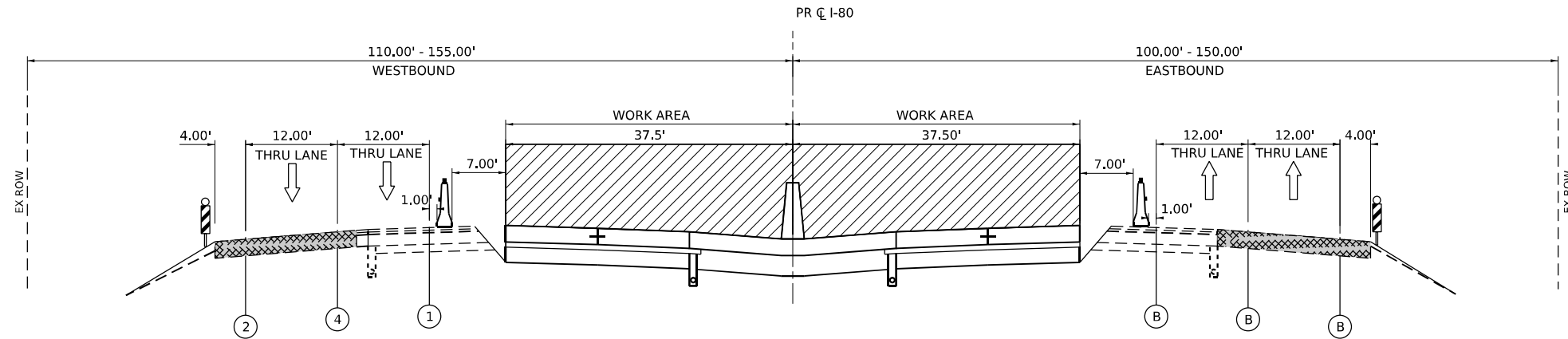
USER NAME = SCHO	DESIGNED - SYC	REVISED -
	DRAWN - SVJ	REVISED -
PLOT SCALE = 0.16666667 "/> <td>CHECKED - DPJ</td> <td>REVISED -</td>	CHECKED - DPJ	REVISED -
PLOT DATE = 6/28/2023	DATE - 6/29/2023	REVISED -

**STATE OF ILLINOIS
DEPARTMENT OF TRANSPORTATION**

**I-80
SUGGESTED STAGING AND TRAFFIC CONTROL - TYPICAL SECTIONS**

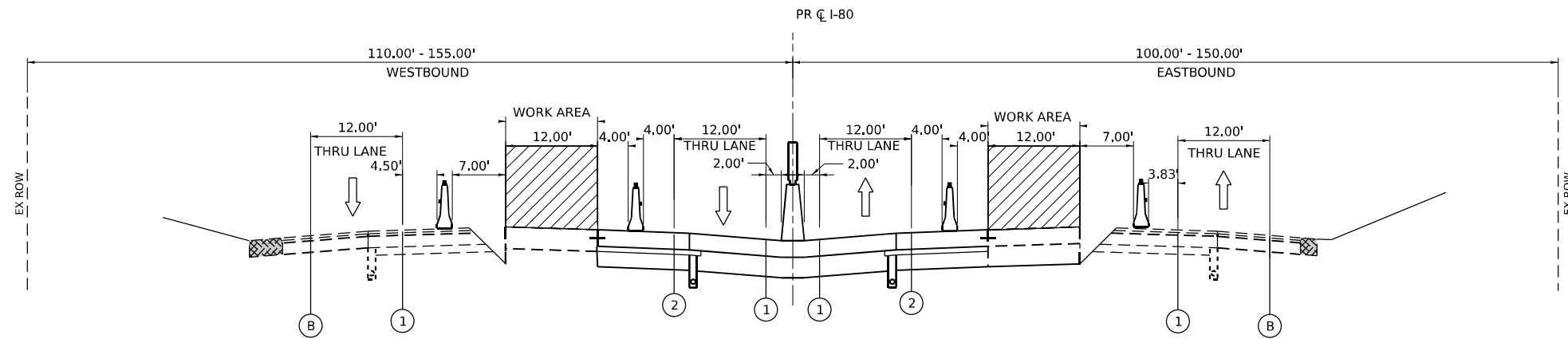
F.A.I. RTE.	SECTION	COUNTY	TOTAL SHEETS	SHEET NO.
80	FAI 80 21 STRUCTURE 8	WILL	883	116
CONTRACT NO. 62R29				
ILLINOIS FED. AID PROJECT				

SCALE: SHEET OF SHEETS STA. TO STA.



STAGE 1B SUGGESTED TYPICAL SECTION

EB STA. 780+20 TO STA. 813+00
WB STA. 780+20 TO STA. 809+00



STAGE 1C SUGGESTED TYPICAL SECTION

STA. 859+99 TO STA. 924+80

STAGING LEGEND

- WORK AREA
- TEMPORARY PAVEMENT
- TEMPORARY PAVEMENT (PREVIOUSLY CONSTRUCTED)
- DIRECTION OF TRAFFIC
- EXISTING GUARDRAIL

- TRAFFIC DRUM WITH LIGHTS ACCORDING TO ART. 701.16 UNLESS OTHERWISE INDICATED
- MODULAR GLARE SCREEN SYSTEM, TEMPORARY (63800920)
- TEMPORARY CONCRETE BARRIER WITH TYPE C REFLECTORS PER STD 704001 AND 782006
- VERTICAL PANELS WITH LIGHTS ACCORDING TO ART. 701.16 UNLESS OTHERWISE INDICATED

- (A) EXISTING PAVEMENT MARKING
- (B) PAVEMENT MARKING PREVIOUSLY PLACED
- (C) PROPOSED PAVEMENT MARKING
- (1) TEMPORARY PAVEMENT MARKING - LINE 4" - EPOXY (SOLID YELLOW) (70301120)
- (2) TEMPORARY PAVEMENT MARKING - LINE 4" - EPOXY (SOLID WHITE) (70301120)
- (3) TEMPORARY PAVEMENT MARKING - LINE 4" - EPOXY (WHITE, 2' DASH, 6' SKIP) (70301120)
- (4) TEMPORARY PAVEMENT MARKING - LINE 5" - EPOXY (WHITE, 10' DASH - 30' SKIP) (70301125)

- (5) TEMPORARY PAVEMENT MARKING - LINE 6" - EPOXY (SOLID WHITE) (70301130)
- (6) TEMPORARY PAVEMENT MARKING - LINE 8" - EPOXY (WHITE GORE LINE) (70301140)
- (7) TEMPORARY PAVEMENT MARKING - LINE 12" - EPOXY (YELLOW DIAGONAL @ 75' C-C) (70301160)
- (8) TEMPORARY PAVEMENT MARKING - LINE 12" - EPOXY (WHITE DIAGONAL @ 75' C-C) (70301160)
- (9) TEMPORARY PAVEMENT MARKING - LINE 12" - EPOXY (WHITE CHEVRON @ 30' C-C) (70301160)
- (10) TEMPORARY PAVEMENT MARKING - LINE 24" - EPOXY (SOLID WHITE) (70301210)
- (11) TEMPORARY PAVEMENT MARKING LETTERS AND SYMBOLS - EPOXY (70301100)

MODEL: 20 SHEET 11
FILE NAME: C:\TRANSPORT\SYSTEMS\HW\01\STAGE1B\CHORD\MS078162829\SHT-STAGING-TYPICAL-06.DGN



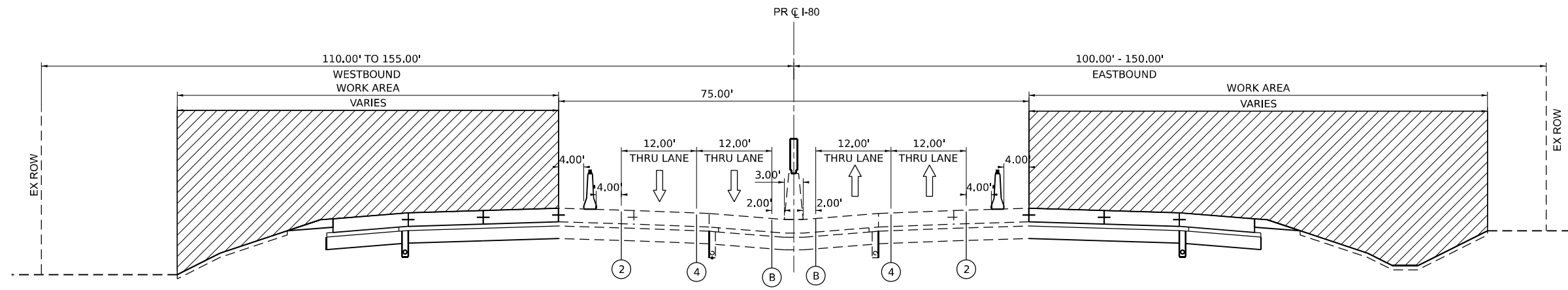
USER NAME = SCHO	DESIGNED - SYC	REVISED -
	DRAWN - SVJ	REVISED -
PLOT SCALE = 0.16666667 1/ IN.	CHECKED - DPJ	REVISED -
PLOT DATE = 6/28/2023	DATE - 6/29/2023	REVISED -

**STATE OF ILLINOIS
DEPARTMENT OF TRANSPORTATION**

I-80
SUGGESTED STAGING AND TRAFFIC CONTROL - TYPICAL SECTIONS

SCALE: SHEET OF SHEETS STA. TO STA.

F.A.I. RTE.	SECTION	COUNTY	TOTAL SHEETS	SHEET NO.
80	FAI 80 21 STRUCTURE 8	WILL	883	117
CONTRACT NO. 62R29				
ILLINOIS FED. AID PROJECT				



STAGE 2/2A SUGGESTED TYPICAL SECTION

STA. 780+25.00 TO STA. 919+29

MODEL: 20 SHEET 11
 FILE NAME: C:\TRANSPORT\SYSTEMS\HW\01\STAGE\EX\CHO\HMS078162R29\25-SHT-STAGING-TYPICAL-07.DGN

STAGING LEGEND

- WORK AREA
- TEMPORARY PAVEMENT
- TEMPORARY PAVEMENT (PREVIOUSLY CONSTRUCTED)
- DIRECTION OF TRAFFIC
- EXISTING GUARDRAIL
- TRAFFIC DRUM WITH LIGHTS ACCORDING TO ART. 701.16 UNLESS OTHERWISE INDICATED
- MODULAR GLARE SCREEN SYSTEM, TEMPORARY (63800920)
- TEMPORARY CONCRETE BARRIER WITH TYPE C REFLECTORS PER STD 704001 AND 782006
- VERTICAL PANELS WITH LIGHTS ACCORDING TO ART. 701.16 UNLESS OTHERWISE INDICATED

- (A) EXISTING PAVEMENT MARKING
- (B) PAVEMENT MARKING PREVIOUSLY PLACED
- (C) PROPOSED PAVEMENT MARKING
- (1) TEMPORARY PAVEMENT MARKING - LINE 4" - EPOXY (SOLID YELLOW) (70301120)
- (2) TEMPORARY PAVEMENT MARKING - LINE 4" - EPOXY (SOLID WHITE) (70301120)
- (3) TEMPORARY PAVEMENT MARKING - LINE 4" - EPOXY (WHITE, 2' DASH, 6' SKIP) (70301120)
- (4) TEMPORARY PAVEMENT MARKING - LINE 5" - EPOXY (WHITE, 10' DASH - 30' SKIP) (70301125)
- (5) TEMPORARY PAVEMENT MARKING - LINE 6" - EPOXY (SOLID WHITE) (70301130)
- (6) TEMPORARY PAVEMENT MARKING - LINE 8" - EPOXY (WHITE GORE LINE) (70301140)
- (7) TEMPORARY PAVEMENT MARKING - LINE 12" - EPOXY (YELLOW DIAGONAL @ 75' C-C) (70301160)
- (8) TEMPORARY PAVEMENT MARKING - LINE 12" - EPOXY (WHITE DIAGONAL @ 75' C-C) (70301160)
- (9) TEMPORARY PAVEMENT MARKING - LINE 12" - EPOXY (WHITE CHEVRON @ 30' C-C) (70301160)
- (10) TEMPORARY PAVEMENT MARKING - LINE 24" - EPOXY (SOLID WHITE) (70301210)
- (11) TEMPORARY PAVEMENT MARKING LETTERS AND SYMBOLS - EPOXY (70301100)

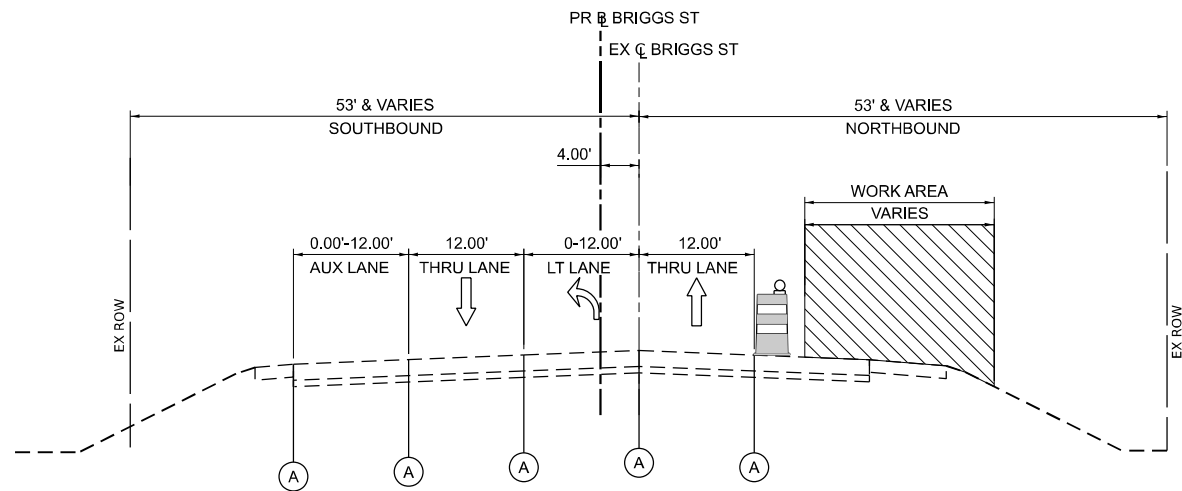


USER NAME = SCHO	DESIGNED - SYC	REVISED -
	DRAWN - SVJ	REVISED -
PLOT SCALE = 0.16666667 "/> <td>CHECKED - DPJ</td> <td>REVISED -</td>	CHECKED - DPJ	REVISED -
PLOT DATE = 6/28/2023	DATE - 6/29/2023	REVISED -

**STATE OF ILLINOIS
DEPARTMENT OF TRANSPORTATION**

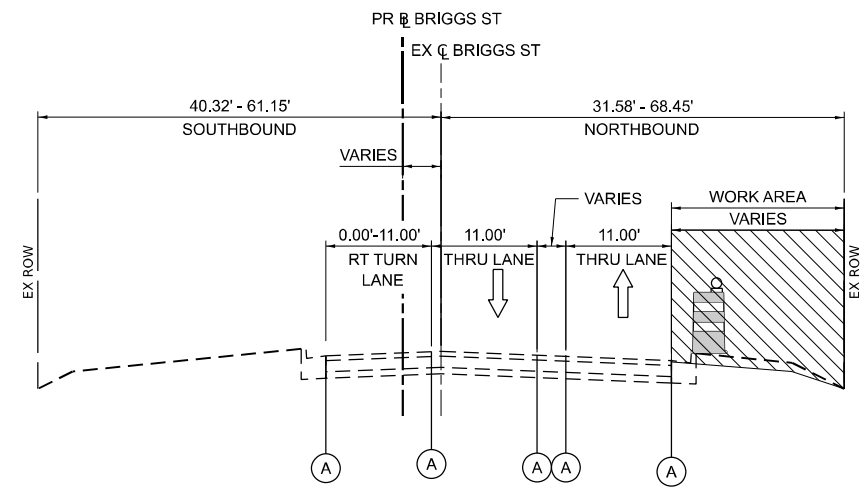
I-80			
SUGGESTED STAGING AND TRAFFIC CONTROL - TYPICAL SECTIONS			
SCALE:	SHEET	OF	SHEETS
	STA.	TO	STA.

F.A.I. RTE.	SECTION	COUNTY	TOTAL SHEETS	SHEET NO.
80	FAI 80 21 STRUCTURE 8	WILL	883	118
CONTRACT NO. 62R29				
ILLINOIS FED. AID PROJECT				



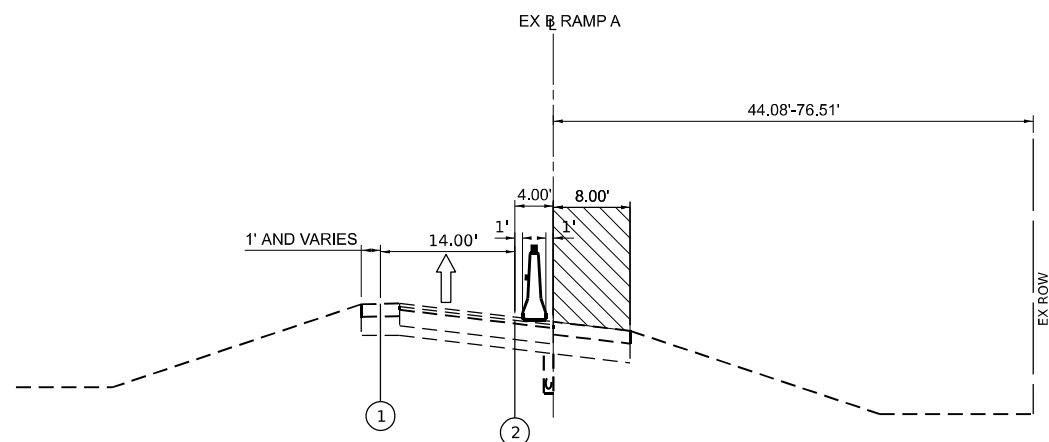
PRE-STAGE BRIGGS ST. TYPICAL SECTION

STA. 51+74.40 TO STA. 52+72.81
 STA. 53+63.24 TO STA. 58+76.96
 STA. 64+36.65 TO STA. 67+32.13
 (LOOKING NORTH)



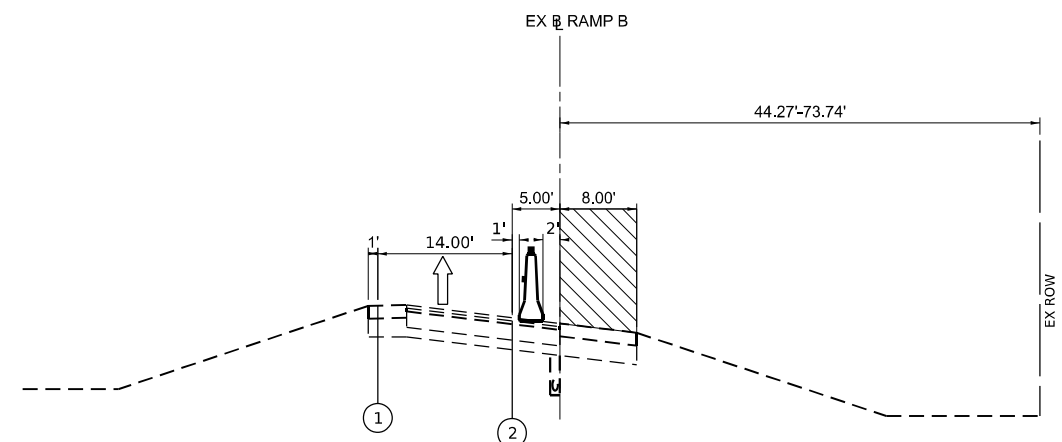
PRE-STAGE BRIGGS ST. TYPICAL SECTION

STA. 68+00 TO STA. 69+79.79
 (LOOKING NORTH)



PRE-STAGE - SUGGESTED TYP. BRIGGS ST RAMP A

STA. 20+00.00 TO STA. 38+55.34
 (LOOKING SOUTHEAST)



PRE-STAGE - SUGGESTED TYP. BRIGGS ST RAMP B

STA. 36+93.10 TO STA. 39+22.22
 (LOOKING NORTHEAST)

NOTE:
 INSIDE SHOULDER RUMBLE STRIPS TO BE REMOVED PRIOR TO TRAFFIC CONFIGURATION.

NOTE:
 INSIDE SHOULDER RUMBLE STRIPS TO BE REMOVED PRIOR TO TRAFFIC CONFIGURATION.

STAGING LEGEND

- WORK AREA
- TEMPORARY PAVEMENT
- TEMPORARY PAVEMENT (PREVIOUSLY CONSTRUCTED)
- DIRECTION OF TRAFFIC
- EXISTING GUARDRAIL

- TRAFFIC DRUM WITH LIGHTS ACCORDING TO ART. 701.16 UNLESS OTHERWISE INDICATED
- MODULAR GLARE SCREEN SYSTEM, TEMPORARY (63800920)
- TEMPORARY CONCRETE BARRIER WITH TYPE C REFLECTORS PER STD 704001 AND 782006
- VERTICAL PANELS WITH LIGHTS ACCORDING TO ART. 701.16 UNLESS OTHERWISE INDICATED

- (A) EXISTING PAVEMENT MARKING
- (B) PAVEMENT MARKING PREVIOUSLY PLACED
- (C) PROPOSED PAVEMENT MARKING
- (1) TEMPORARY PAVEMENT MARKING - LINE 4" - EPOXY (SOLID YELLOW) (70301120)
- (2) TEMPORARY PAVEMENT MARKING - LINE 4" - EPOXY (SOLID WHITE) (70301120)
- (3) TEMPORARY PAVEMENT MARKING - LINE 4" - EPOXY (WHITE, 2' DASH, 6' SKIP) (70301120)
- (4) TEMPORARY PAVEMENT MARKING - LINE 5" - EPOXY (WHITE, 10' DASH - 30' SKIP) (70301125)

- (5) TEMPORARY PAVEMENT MARKING - LINE 6" - EPOXY (SOLID WHITE) (70301130)
- (6) TEMPORARY PAVEMENT MARKING - LINE 8" - EPOXY (WHITE GORE LINE) (70301140)
- (7) TEMPORARY PAVEMENT MARKING - LINE 12" - EPOXY (YELLOW DIAGONAL @ 75' C-C) (70301160)
- (8) TEMPORARY PAVEMENT MARKING - LINE 12" - EPOXY (WHITE DIAGONAL @ 75' C-C) (70301160)
- (9) TEMPORARY PAVEMENT MARKING - LINE 12" - EPOXY (WHITE CHEVRON @ 30' C-C) (70301160)
- (10) TEMPORARY PAVEMENT MARKING - LINE 24" - EPOXY (SOLID WHITE) (70301210)
- (11) TEMPORARY PAVEMENT MARKING LETTERS AND SYMBOLS - EPOXY (70301100)

MODEL: 20 SHEET 14
 FILE NAME: C:\TRANSPORT\SYSTEMS\HW\01\STAGING\EX\CHODMS0781602R29\SH-T-STAGING-TYPICAL-08.DGN



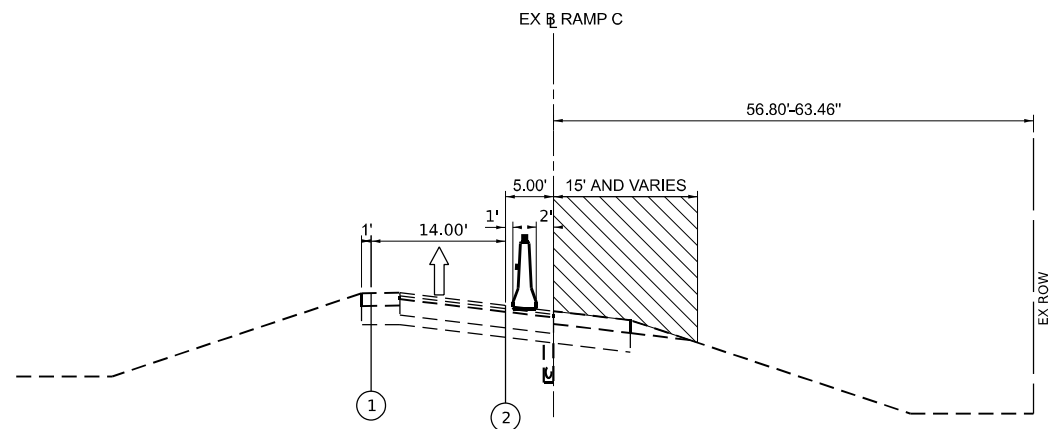
USER NAME = SCHO	DESIGNED - SYC	REVISED -
DRAWN - SVJ	REVISIONS -	
PLOT SCALE = 0.16666667" / IN.	CHECKED - DPJ	REVISIONS -
PLOT DATE = 7/26/2023	DATE - 6/29/2023	REVISIONS -

**STATE OF ILLINOIS
 DEPARTMENT OF TRANSPORTATION**

**BRIGGS STREET AND BRIGGS STREET RAMPS A & B
 SUGGESTED STAGING AND TRAFFIC CONTROL - TYPICAL SECTIONS**

F.A.I. RTE.	SECTION	COUNTY	TOTAL SHEETS	SHEET NO.
80	FAI 80 21 STRUCTURE 8	WILL	899	119
CONTRACT NO. 62R29				
ILLINOIS FED. AID PROJECT				

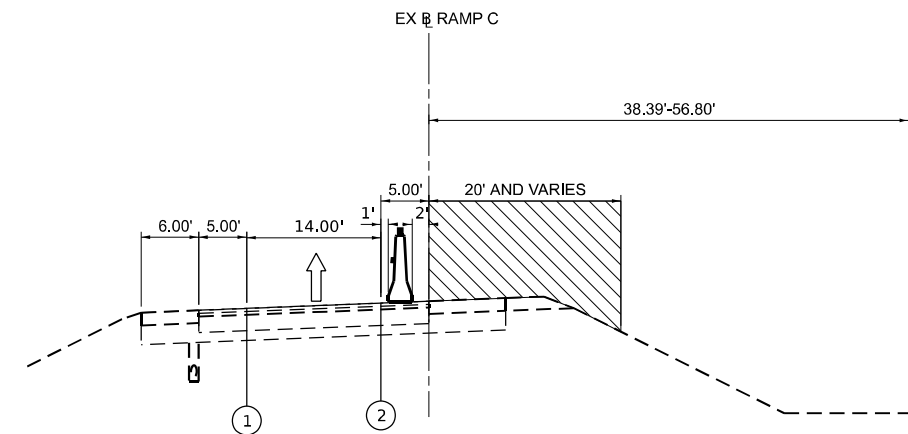
SCALE: SHEET OF SHEETS STA. TO STA.



PRE-STAGE - SUGGESTED TYP. BRIGGS ST RAMP C

STA. 47+94.04 TO STA. 53+01.47
(LOOKING NORTHWEST)

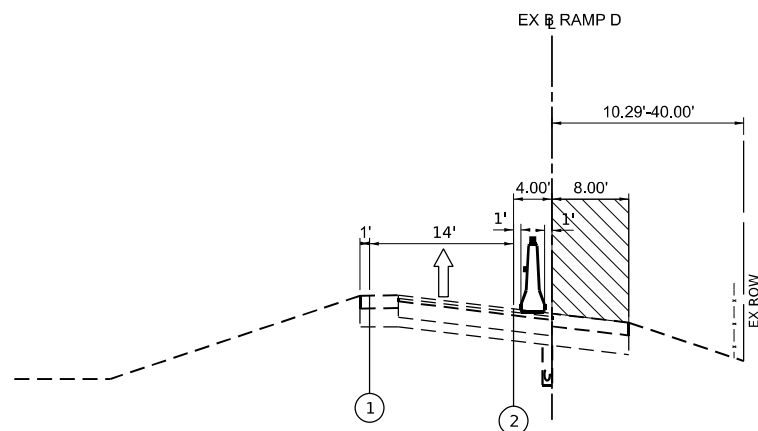
NOTE:
INSIDE SHOULDER RUMBLE STRIPS TO BE REMOVED PRIOR TO TRAFFIC CONFIGURATION.



PRE-STAGE - SUGGESTED TYP. BRIGGS ST RAMP C

STA. 53+01.47 TO STA. 58+08.06
(LOOKING NORTHWEST)

NOTE:
INSIDE SHOULDER RUMBLE STRIPS TO BE REMOVED PRIOR TO TRAFFIC CONFIGURATION.



PRE-STAGE - SUGGESTED TYP. BRIGGS ST RAMP D

STA. 6+14.60 TO STA. 9+44.74
(LOOKING SOUTHWEST)

NOTE:
INSIDE SHOULDER RUMBLE STRIPS TO BE REMOVED PRIOR TO TRAFFIC CONFIGURATION.

STAGING LEGEND

- WORK AREA
- TEMPORARY PAVEMENT
- TEMPORARY PAVEMENT (PREVIOUSLY CONSTRUCTED)
- DIRECTION OF TRAFFIC
- EXISTING GUARDRAIL

- TRAFFIC DRUM WITH LIGHTS ACCORDING TO ART. 701.16 UNLESS OTHERWISE INDICATED
- MODULAR GLARE SCREEN SYSTEM, TEMPORARY (63800920)
- TEMPORARY CONCRETE BARRIER WITH TYPE C REFLECTORS PER STD 704001 AND 782006
- VERTICAL PANELS WITH LIGHTS ACCORDING TO ART. 701.16 UNLESS OTHERWISE INDICATED

- (A) EXISTING PAVEMENT MARKING
- (B) PAVEMENT MARKING PREVIOUSLY PLACED
- (C) PROPOSED PAVEMENT MARKING
- (1) TEMPORARY PAVEMENT MARKING - LINE 4" - EPOXY (SOLID YELLOW) (70301120)
- (2) TEMPORARY PAVEMENT MARKING - LINE 4" - EPOXY (SOLID WHITE) (70301120)
- (3) TEMPORARY PAVEMENT MARKING - LINE 4" - EPOXY (WHITE, 2' DASH, 6' SKIP) (70301120)
- (4) TEMPORARY PAVEMENT MARKING - LINE 5" - EPOXY (WHITE, 10' DASH - 30' SKIP) (70301125)

- (5) TEMPORARY PAVEMENT MARKING - LINE 6" - EPOXY (SOLID WHITE) (70301130)
- (6) TEMPORARY PAVEMENT MARKING - LINE 8" - EPOXY (WHITE GORE LINE) (70301140)
- (7) TEMPORARY PAVEMENT MARKING - LINE 12" - EPOXY (YELLOW DIAGONAL @ 75' C-C) (70301160)
- (8) TEMPORARY PAVEMENT MARKING - LINE 12" - EPOXY (WHITE DIAGONAL @ 75' C-C) (70301160)
- (9) TEMPORARY PAVEMENT MARKING - LINE 12" - EPOXY (WHITE CHEVRON @ 30' C-C) (70301160)
- (10) TEMPORARY PAVEMENT MARKING - LINE 24" - EPOXY (SOLID WHITE) (70301210)
- (11) TEMPORARY PAVEMENT MARKING LETTERS AND SYMBOLS - EPOXY (70301100)

MODEL: 20 SHEET 4
FILE NAME: C:\TRANSPORTATION\LOCAL\SYSTEMS\RW-01\STAGE\EX-CHO\MS0761662R29-SHT-STAGING-TYPICAL-03.DGN



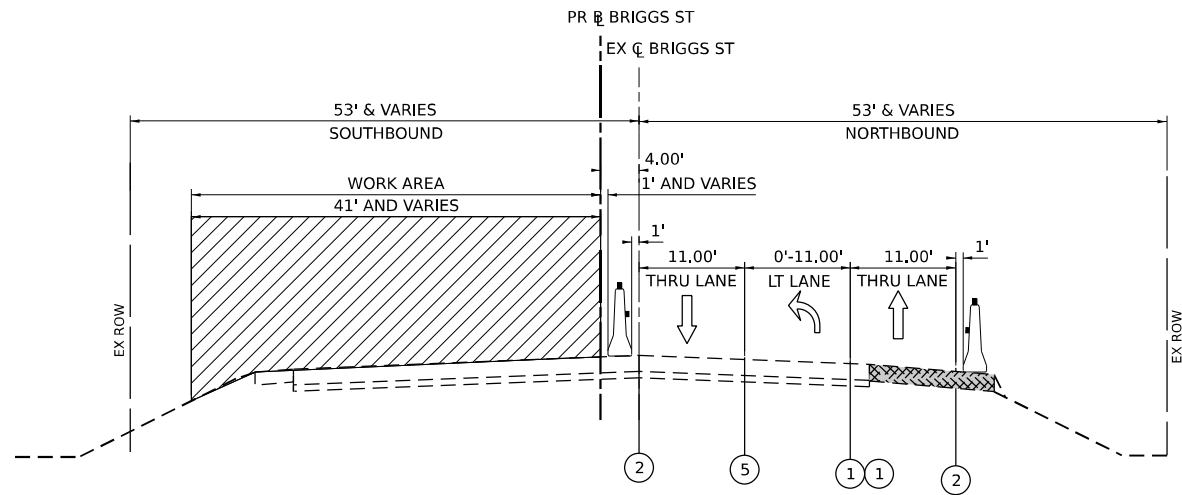
USER NAME = SCHO	DESIGNED - SYC	REVISED -
	DRAWN - SVJ	REVISED -
PLOT SCALE = 0.16666667 "/> <td>CHECKED - DPJ</td> <td>REVISED -</td>	CHECKED - DPJ	REVISED -
PLOT DATE = 7/26/2023	DATE - 6/29/2023	REVISED -

**STATE OF ILLINOIS
DEPARTMENT OF TRANSPORTATION**

**BRIGGS STREET RAMPS C & D
SUGGESTED STAGING AND TRAFFIC CONTROL - TYPICAL SECTIONS**

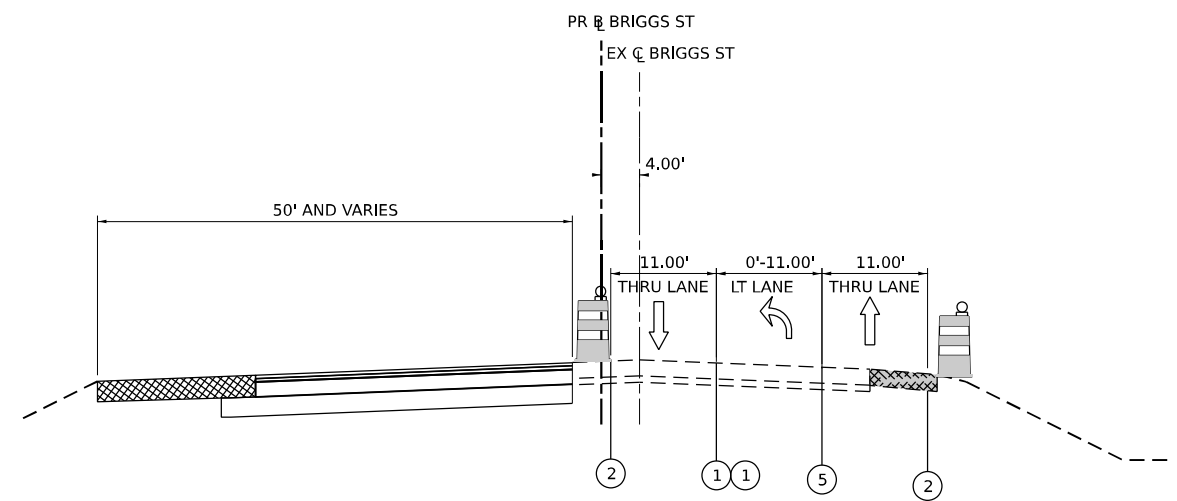
SCALE: SHEET OF SHEETS STA. TO STA.

F.A.I. RTE.	SECTION	COUNTY	TOTAL SHEETS	SHEET NO.
80	FAI 80 21 STRUCTURE 8	WILL	899	120
CONTRACT NO. 62R29				
ILLINOIS FED. AID PROJECT				



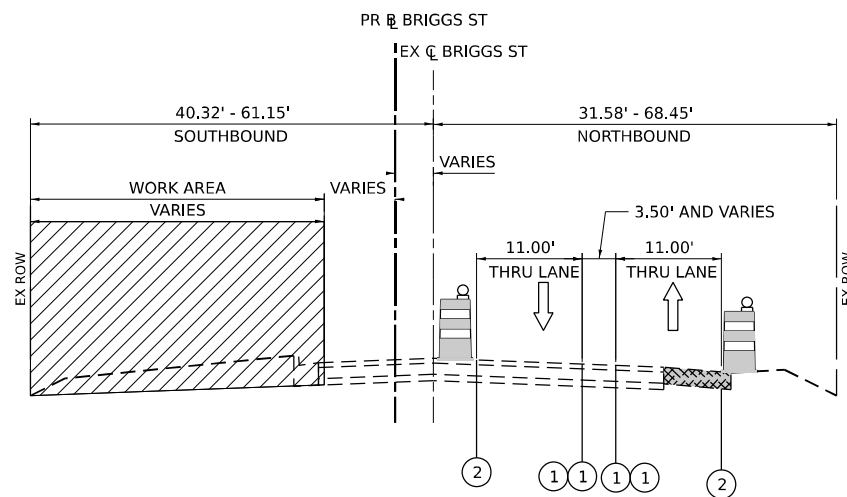
STAGE 1 BRIGGS ST. TYPICAL SECTION

STA. 53+78.76 TO STA. 57+95.05
 STA 62+75.00 TO STA 67+40.63
 (LOOKING NORTH)



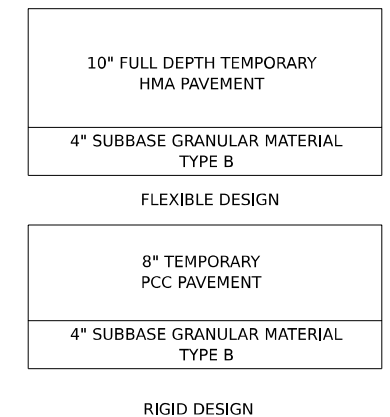
STAGE 1A BRIGGS ST. TYPICAL SECTION

STA. 62+75.00 TO STA. 67+40.63
 (LOOKING NORTH)



STAGE 1/1A BRIGGS ST. TYPICAL SECTION

STA. 68+10.55 TO STA. 72+93.47
 (LOOKING NORTH)



BRIGGS STREET TEMPORARY PAVEMENT DETAIL

STAGING LEGEND

- WORK AREA
- TEMPORARY PAVEMENT
- TEMPORARY PAVEMENT (PREVIOUSLY CONSTRUCTED)
- DIRECTION OF TRAFFIC
- EXISTING GUARDRAIL
- TRAFFIC DRUM WITH LIGHTS ACCORDING TO ART. 701.16 UNLESS OTHERWISE INDICATED
- MODULAR GLARE SCREEN SYSTEM, TEMPORARY (63800920)
- TEMPORARY CONCRETE BARRIER WITH TYPE C REFLECTORS PER STD 704001 AND 782006
- VERTICAL PANELS WITH LIGHTS ACCORDING TO ART. 701.16 UNLESS OTHERWISE INDICATED

- (A) EXISTING PAVEMENT MARKING
- (B) PAVEMENT MARKING PREVIOUSLY PLACED
- (C) PROPOSED PAVEMENT MARKING
- (1) TEMPORARY PAVEMENT MARKING - LINE 4" - EPOXY (SOLID YELLOW) (70301120)
- (2) TEMPORARY PAVEMENT MARKING - LINE 4" - EPOXY (SOLID WHITE) (70301120)
- (3) TEMPORARY PAVEMENT MARKING - LINE 4" - EPOXY (WHITE, 2' DASH, 6' SKIP) (70301120)
- (4) TEMPORARY PAVEMENT MARKING - LINE 5" - EPOXY (WHITE, 10' DASH - 30' SKIP) (70301125)

- (5) TEMPORARY PAVEMENT MARKING - LINE 6" - EPOXY (SOLID WHITE) (70301130)
- (6) TEMPORARY PAVEMENT MARKING - LINE 8" - EPOXY (WHITE GORE LINE) (70301140)
- (7) TEMPORARY PAVEMENT MARKING - LINE 12" - EPOXY (YELLOW DIAGONAL @ 75' C-C) (70301160)
- (8) TEMPORARY PAVEMENT MARKING - LINE 12" - EPOXY (WHITE DIAGONAL @ 75' C-C) (70301160)
- (9) TEMPORARY PAVEMENT MARKING - LINE 12" - EPOXY (WHITE CHEVRON @ 30' C-C) (70301160)
- (10) TEMPORARY PAVEMENT MARKING - LINE 24" - EPOXY (SOLID WHITE) (70301210)
- (11) TEMPORARY PAVEMENT MARKING LETTERS AND SYMBOLS - EPOXY (70301100)

MODEL: 2D SHEET 11
 FILE NAME: C:\TRANSPORT\SYSTEMS\HW\01\STAGE1\EX_C\CH\MS0781662828_SHT-STAGING-TYPICAL-10.DGN



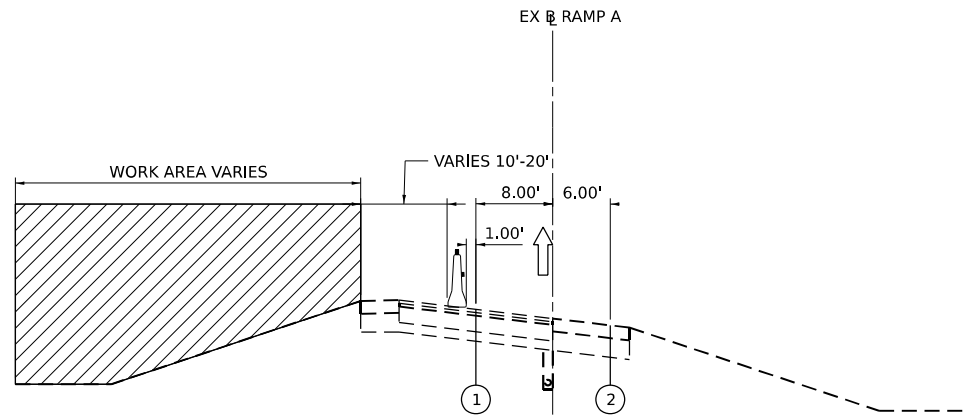
USER NAME = SCHO	DESIGNED - SYC	REVISED -
PLOT SCALE = 0.16666667 "/> <td>DRAWN - SVJ</td> <td>REVISED -</td>	DRAWN - SVJ	REVISED -
PLOT DATE = 7/26/2023	CHECKED - DPJ	REVISED -
	DATE - 6/29/2023	REVISED -

**STATE OF ILLINOIS
 DEPARTMENT OF TRANSPORTATION**

**BRIGGS STREET
 SUGGESTED STAGING AND TRAFFIC CONTROL - TYPICAL SECTIONS**

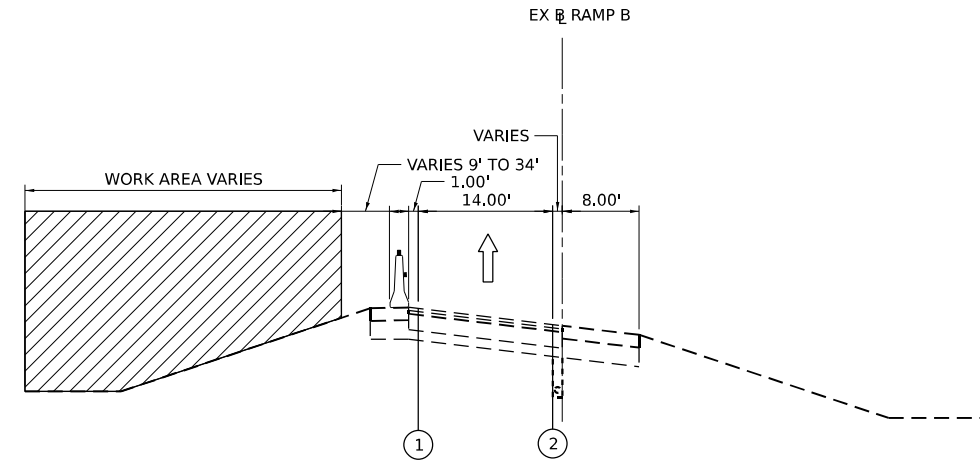
SCALE: SHEET OF SHEETS STA. TO STA.

F.A.I. RTE.	SECTION	COUNTY	TOTAL SHEETS	SHEET NO.
80	FAI 80 21 STRUCTURE 8	WILL	899	121
CONTRACT NO. 62R29				
ILLINOIS FED. AID PROJECT				



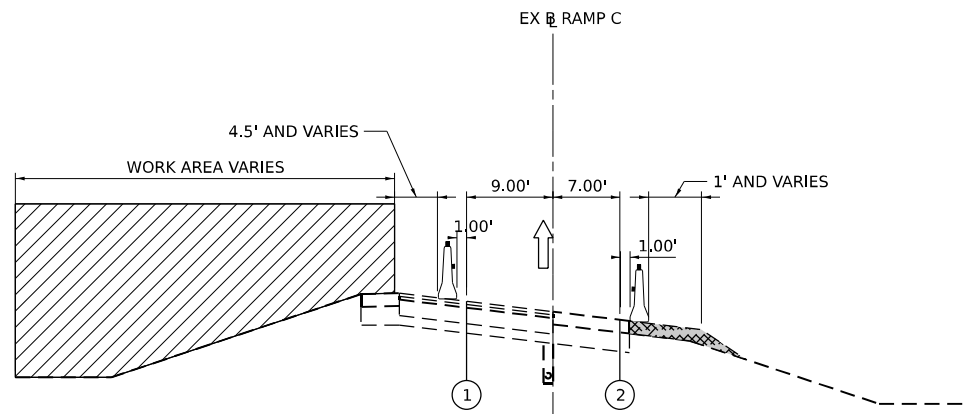
STAGE 1/1A/2 - SUGGESTED TYP. BRIGGS ST RAMP A

STA. 26+20 TO STA. 30+63.41



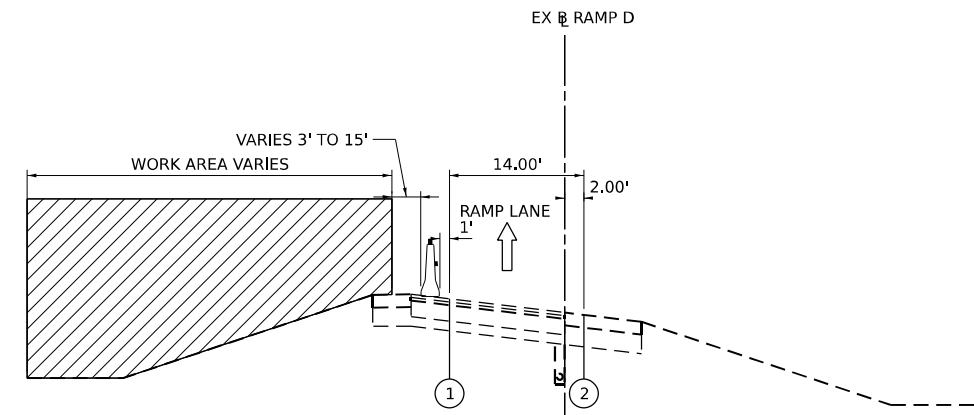
STAGE 1/1A/2 - SUGGESTED TYP. BRIGGS ST RAMP B

STA. 35+00 TO STA. 41+20



STAGE 1/1A/2 - SUGGESTED TYP. BRIGGS ST RAMP C

STA. 47+00 TO STA. 55+50



STAGE 1/1A/2 - SUGGESTED TYP. BRIGGS ST RAMP D

STA. 3+00 TO STA. 14+00

NOTE: STATIONS SHOWN ARE EXISTING RAMP BASELINE ALIGNMENTS

STAGING LEGEND

- WORK AREA
- TEMPORARY PAVEMENT
- TEMPORARY PAVEMENT (PREVIOUSLY CONSTRUCTED)
- DIRECTION OF TRAFFIC
- EXISTING GUARDRAIL

- TRAFFIC DRUM WITH LIGHTS ACCORDING TO ART. 701.16 UNLESS OTHERWISE INDICATED
- MODULAR GLARE SCREEN SYSTEM, TEMPORARY (63800920)
- TEMPORARY CONCRETE BARRIER WITH TYPE C REFLECTORS PER STD 704001 AND 782006
- VERTICAL PANELS WITH LIGHTS ACCORDING TO ART. 701.16 UNLESS OTHERWISE INDICATED

- (A) EXISTING PAVEMENT MARKING
- (B) PAVEMENT MARKING PREVIOUSLY PLACED
- (C) PROPOSED PAVEMENT MARKING
- (1) TEMPORARY PAVEMENT MARKING - LINE 4" - EPOXY (SOLID YELLOW) (70301120)
- (2) TEMPORARY PAVEMENT MARKING - LINE 4" - EPOXY (SOLID WHITE) (70301120)
- (3) TEMPORARY PAVEMENT MARKING - LINE 4" - EPOXY (WHITE, 2' DASH, 6' SKIP) (70301120)
- (4) TEMPORARY PAVEMENT MARKING - LINE 5" - EPOXY (WHITE, 10' DASH - 30' SKIP) (70301125)

- (5) TEMPORARY PAVEMENT MARKING - LINE 6" - EPOXY (SOLID WHITE) (70301130)
- (6) TEMPORARY PAVEMENT MARKING - LINE 8" - EPOXY (WHITE GORE LINE) (70301140)
- (7) TEMPORARY PAVEMENT MARKING - LINE 12" - EPOXY (YELLOW DIAGONAL @ 75° C-C) (70301160)
- (8) TEMPORARY PAVEMENT MARKING - LINE 12" - EPOXY (WHITE DIAGONAL @ 75° C-C) (70301160)
- (9) TEMPORARY PAVEMENT MARKING - LINE 12" - EPOXY (WHITE CHEVRON @ 30° C-C) (70301160)
- (10) TEMPORARY PAVEMENT MARKING - LINE 24" - EPOXY (SOLID WHITE) (70301210)
- (11) TEMPORARY PAVEMENT MARKING LETTERS AND SYMBOLS - EPOXY (70301100)

MODEL: 20 SHEET 14
FILE NAME: C:\TRANSPORT\SYSTEMS\HW\01\STAGE\EX\CH\01\MS07\16\62R29\25-SHT-STAGING-TYPICAL-11.DGN



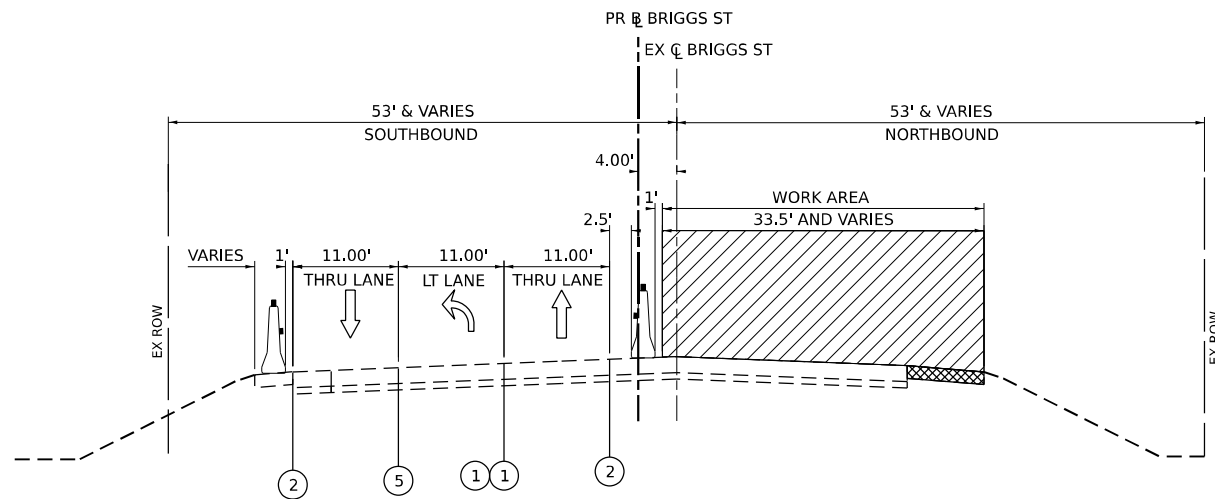
USER NAME = SCHO	DESIGNED - SYC	REVISED -
	DRAWN - SVJ	REVISED -
PLOT SCALE = 0.16666667 "/> <td>CHECKED - DPJ</td> <td>REVISED -</td>	CHECKED - DPJ	REVISED -
PLOT DATE = 7/26/2023	DATE - 6/29/2023	REVISED -

**STATE OF ILLINOIS
DEPARTMENT OF TRANSPORTATION**

**BRIGGS STREET RAMPS A, B, C, D
SUGGESTED STAGING AND TRAFFIC CONTROL - TYPICAL SECTIONS**

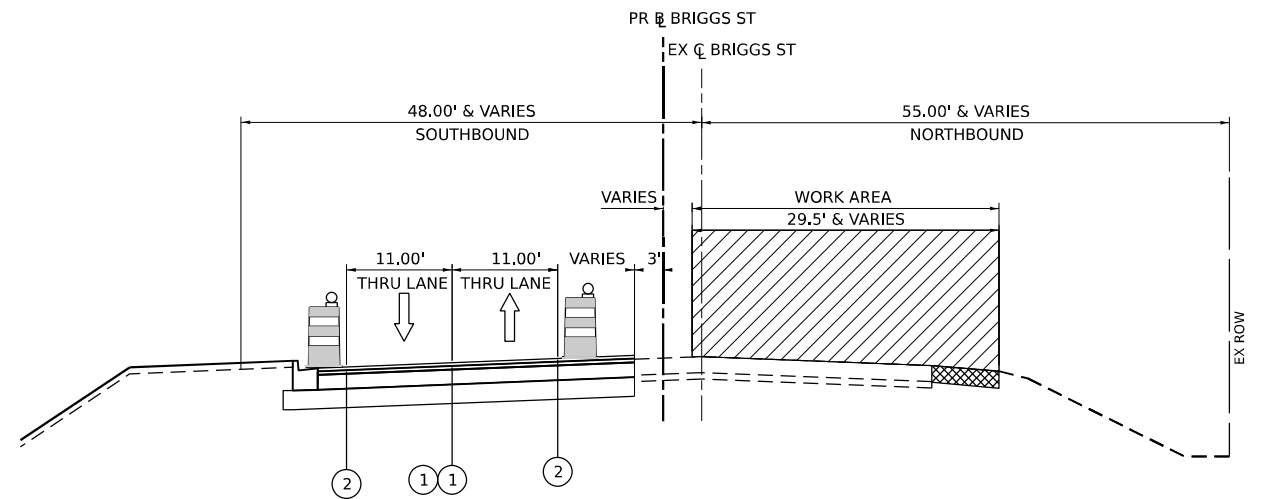
SCALE: SHEET OF SHEETS STA. TO STA.

F.A.I. RTE.	SECTION	COUNTY	TOTAL SHEETS	SHEET NO.
80	FAI 80 21 STRUCTURE 8	WILL	899	122
CONTRACT NO. 62R29				
ILLINOIS FED. AID PROJECT				



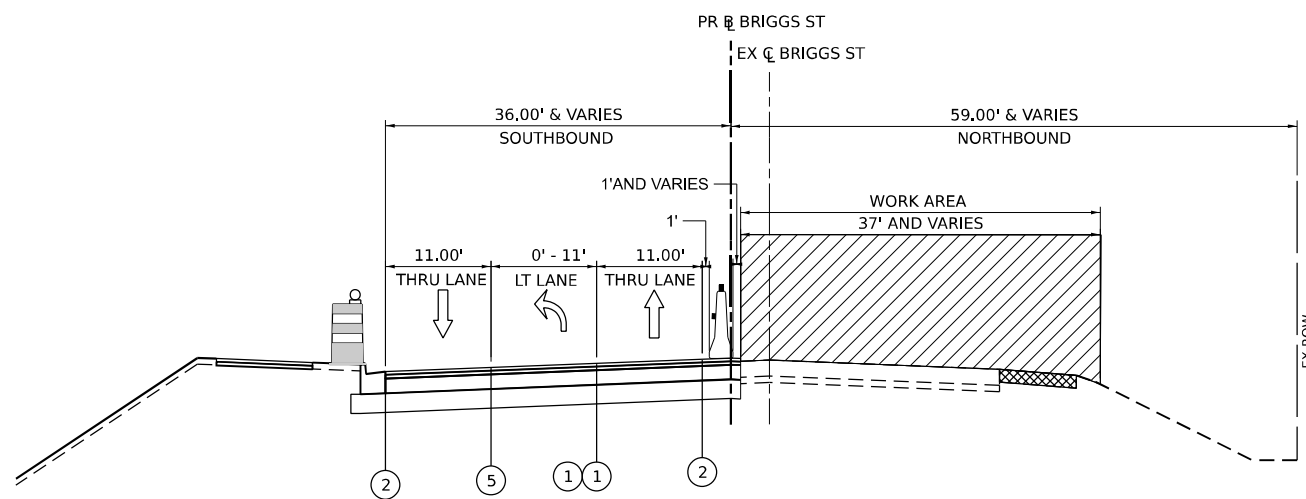
STAGE 2 BRIGGS ST. TYPICAL SECTION

STA. 51+23.30 TO STA. 52+78+94
(LOOKING NORTH)



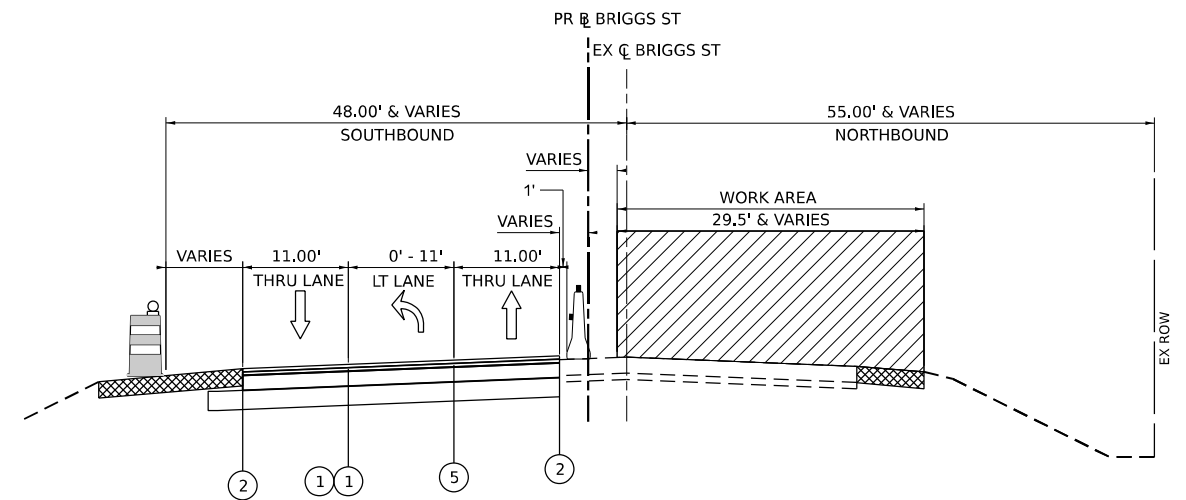
STAGE 2 BRIGGS ST. TYPICAL SECTION

STA. 62+75.00 TO STA. 64+00.00
(LOOKING NORTH)



STAGE 2 BRIGGS ST. TYPICAL SECTION

STA. 54+18.17 TO STA. 57+95.00
(LOOKING NORTH)



STAGE 2 BRIGGS ST. TYPICAL SECTION

STA. 64+00.00 TO STA. 67+46.47
(LOOKING NORTH)

MODEL: 20 SHEET 4
FILE NAME: C:\TRANSPORT\SYSTEMS\HW\01\STAGING\EX\CH\01\MS07B1667B2B2\ST-STAGING-TYPICAL-12.DGN

STAGING LEGEND

- WORK AREA
- TEMPORARY PAVEMENT
- TEMPORARY PAVEMENT (PREVIOUSLY CONSTRUCTED)
- DIRECTION OF TRAFFIC
- EXISTING GUARDRAIL
- TRAFFIC DRUM WITH LIGHTS ACCORDING TO ART. 701.16 UNLESS OTHERWISE INDICATED
- MODULAR GLARE SCREEN SYSTEM, TEMPORARY (63800920)
- TEMPORARY CONCRETE BARRIER WITH TYPE C REFLECTORS PER STD 704001 AND 782006
- VERTICAL PANELS WITH LIGHTS ACCORDING TO ART. 701.16 UNLESS OTHERWISE INDICATED

- (A) EXISTING PAVEMENT MARKING
- (B) PAVEMENT MARKING PREVIOUSLY PLACED
- (C) PROPOSED PAVEMENT MARKING
- (1) TEMPORARY PAVEMENT MARKING - LINE 4" - EPOXY (SOLID YELLOW) (70301120)
- (2) TEMPORARY PAVEMENT MARKING - LINE 4" - EPOXY (SOLID WHITE) (70301120)
- (3) TEMPORARY PAVEMENT MARKING - LINE 4" - EPOXY (WHITE, 2' DASH, 6' SKIP) (70301120)
- (4) TEMPORARY PAVEMENT MARKING - LINE 5" - EPOXY (WHITE, 10' DASH - 30' SKIP) (70301125)

- (5) TEMPORARY PAVEMENT MARKING - LINE 6" - EPOXY (SOLID WHITE) (70301130)
- (6) TEMPORARY PAVEMENT MARKING - LINE 8" - EPOXY (WHITE GORE LINE) (70301140)
- (7) TEMPORARY PAVEMENT MARKING - LINE 12" - EPOXY (YELLOW DIAGONAL @ 75° C-C) (70301160)
- (8) TEMPORARY PAVEMENT MARKING - LINE 12" - EPOXY (WHITE DIAGONAL @ 75° C-C) (70301160)
- (9) TEMPORARY PAVEMENT MARKING - LINE 12" - EPOXY (WHITE CHEVRON @ 30° C-C) (70301160)
- (10) TEMPORARY PAVEMENT MARKING - LINE 24" - EPOXY (SOLID WHITE) (70301210)
- (11) TEMPORARY PAVEMENT MARKING LETTERS AND SYMBOLS - EPOXY (70301100)



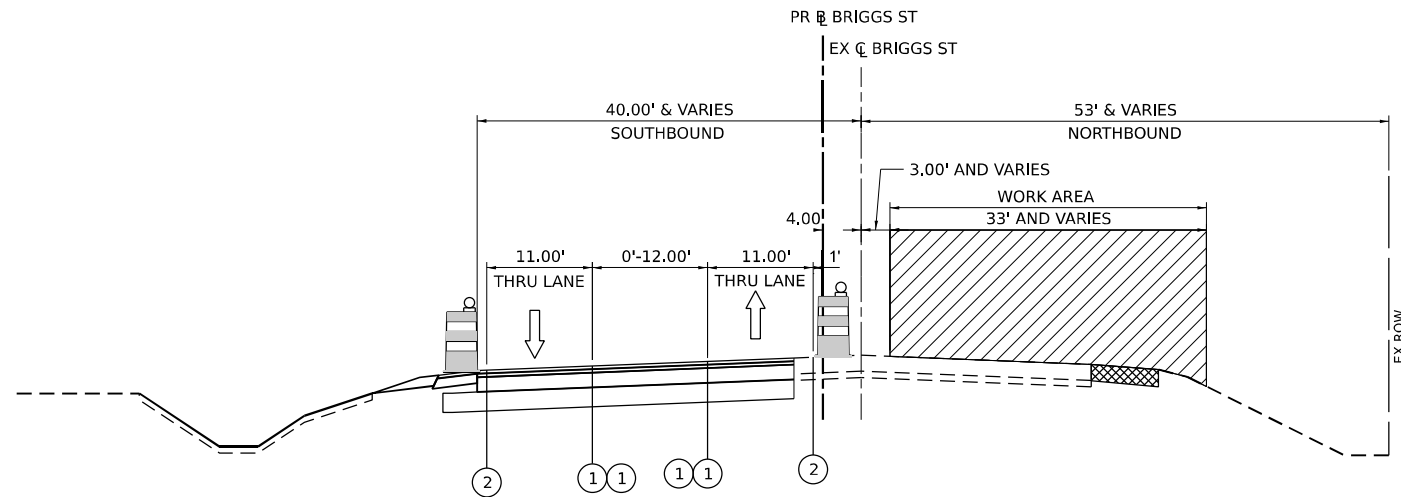
USER NAME = SCHO	DESIGNED - SYC	REVISED -
	DRAWN - SVJ	REVISED -
PLOT SCALE = 0.16666667" / IN.	CHECKED - DPJ	REVISED -
PLOT DATE = 7/26/2023	DATE - 6/29/2023	REVISED -

STATE OF ILLINOIS
DEPARTMENT OF TRANSPORTATION

BRIGGS STREET
SUGGESTED STAGING AND TRAFFIC CONTROL - TYPICAL SECTIONS

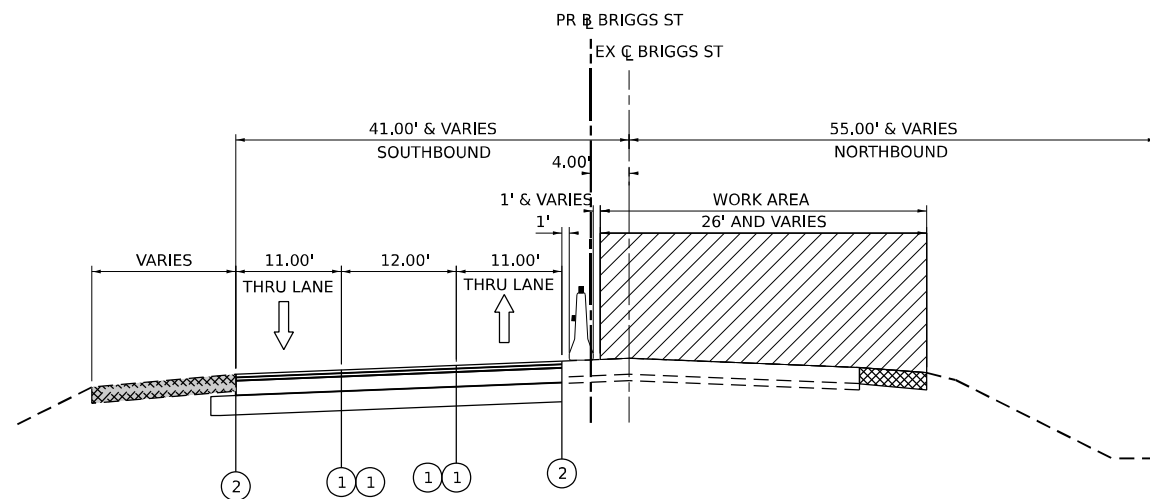
SCALE: SHEET OF SHEETS STA. TO STA.

F.A.I. RTE.	SECTION	COUNTY	TOTAL SHEETS	SHEET NO.
80	FAI 80 21 STRUCTURE 8	WILL	899	123
CONTRACT NO. 62R29				
ILLINOIS FED. AID PROJECT				



STAGE 2A BRIGGS ST. TYPICAL SECTION

STA. 53+35.00 TO STA. 54+18.22
(LOOKING NORTH)



STAGE 2A BRIGGS ST. TYPICAL SECTION

STA. 67+46.48 TO STA. 68+53.84
(LOOKING NORTH)

STAGING LEGEND

- WORK AREA
- TEMPORARY PAVEMENT
- TEMPORARY PAVEMENT (PREVIOUSLY CONSTRUCTED)
- DIRECTION OF TRAFFIC
- EXISTING GUARDRAIL

- TRAFFIC DRUM WITH LIGHTS ACCORDING TO ART. 701.16 UNLESS OTHERWISE INDICATED
- MODULAR GLARE SCREEN SYSTEM, TEMPORARY (63800920)
- TEMPORARY CONCRETE BARRIER WITH TYPE C REFLECTORS PER STD 704001 AND 782006
- VERTICAL PANELS WITH LIGHTS ACCORDING TO ART. 701.16 UNLESS OTHERWISE INDICATED

- (A) EXISTING PAVEMENT MARKING
- (B) PAVEMENT MARKING PREVIOUSLY PLACED
- (C) PROPOSED PAVEMENT MARKING
- (1) TEMPORARY PAVEMENT MARKING - LINE 4" - EPOXY (SOLID YELLOW) (70301120)
- (2) TEMPORARY PAVEMENT MARKING - LINE 4" - EPOXY (SOLID WHITE) (70301120)
- (3) TEMPORARY PAVEMENT MARKING - LINE 4" - EPOXY (WHITE, 2' DASH, 6' SKIP) (70301120)
- (4) TEMPORARY PAVEMENT MARKING - LINE 5" - EPOXY (WHITE, 10' DASH - 30' SKIP) (70301125)

- (5) TEMPORARY PAVEMENT MARKING - LINE 6" - EPOXY (SOLID WHITE) (70301130)
- (6) TEMPORARY PAVEMENT MARKING - LINE 8" - EPOXY (WHITE GORE LINE) (70301140)
- (7) TEMPORARY PAVEMENT MARKING - LINE 12" - EPOXY (YELLOW DIAGONAL @ 75' C-C) (70301160)
- (8) TEMPORARY PAVEMENT MARKING - LINE 12" - EPOXY (WHITE DIAGONAL @ 75' C-C) (70301160)
- (9) TEMPORARY PAVEMENT MARKING - LINE 12" - EPOXY (WHITE CHEVRON @ 30' C-C) (70301160)
- (10) TEMPORARY PAVEMENT MARKING - LINE 24" - EPOXY (SOLID WHITE) (70301210)
- (11) TEMPORARY PAVEMENT MARKING LETTERS AND SYMBOLS - EPOXY (70301100)

MODEL: 2D SHEET 4
FILE NAME: C:\TRANSPORT\SYSTEMS\HW\01\STAGE\EX\CH\01\MS07B162R29\29-SHT-STAGING-TYPICAL-13.DGN



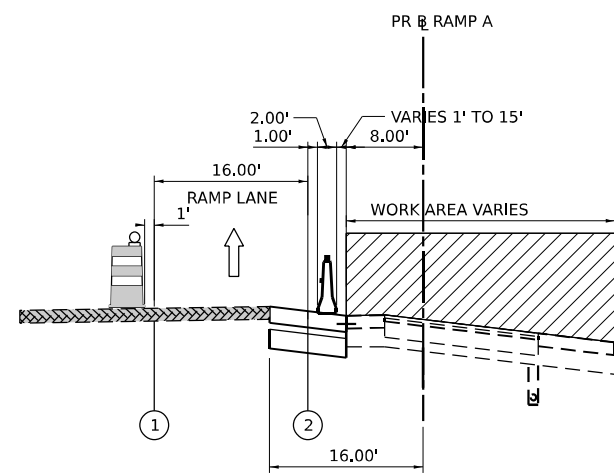
USER NAME = SCHO	DESIGNED - SYC	REVISED -
PLOT SCALE = 0.16666667 "/> <td>DRAWN - SVJ</td> <td>REVISED -</td>	DRAWN - SVJ	REVISED -
PLOT DATE = 7/26/2023	CHECKED - DPJ	REVISED -
	DATE - 6/29/2023	REVISED -

**STATE OF ILLINOIS
DEPARTMENT OF TRANSPORTATION**

**BRIGGS STREET
SUGGESTED STAGING AND TRAFFIC CONTROL - TYPICAL SECTIONS**

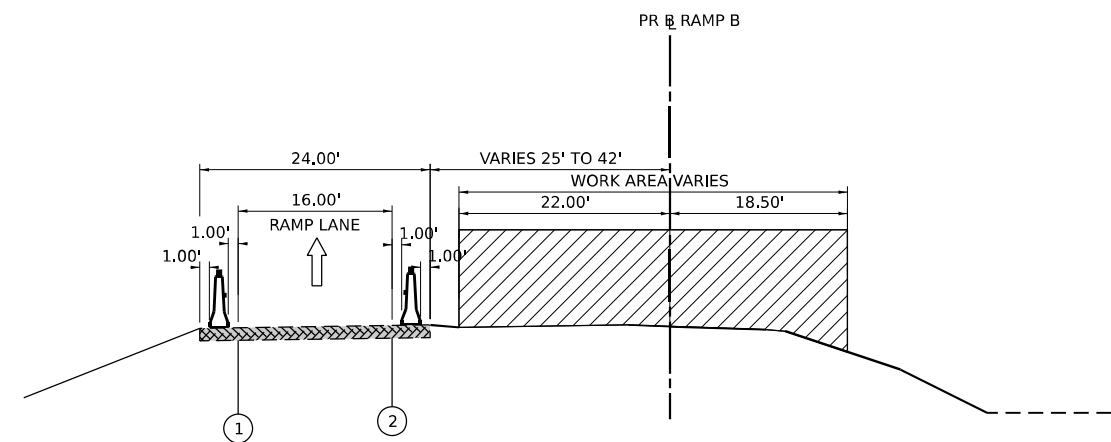
SCALE: SHEET OF SHEETS STA. TO STA.

F.A.I. RTE.	SECTION	COUNTY	TOTAL SHEETS	SHEET NO.
80	FAI 80 21 STRUCTURE 8	WILL	899	124
CONTRACT NO. 62R29				
ILLINOIS FED. AID PROJECT				



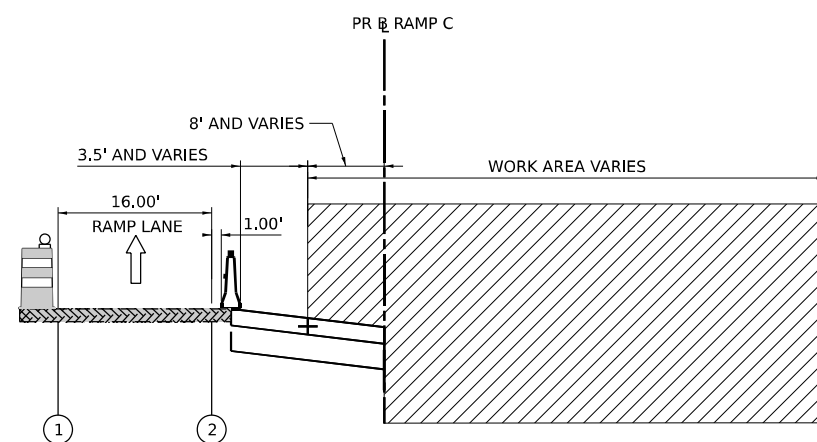
STAGE 2A/2B - SUGGESTED TYP. BRIGGS ST RAMP A

STA. 106+00 TO STA. 108+00



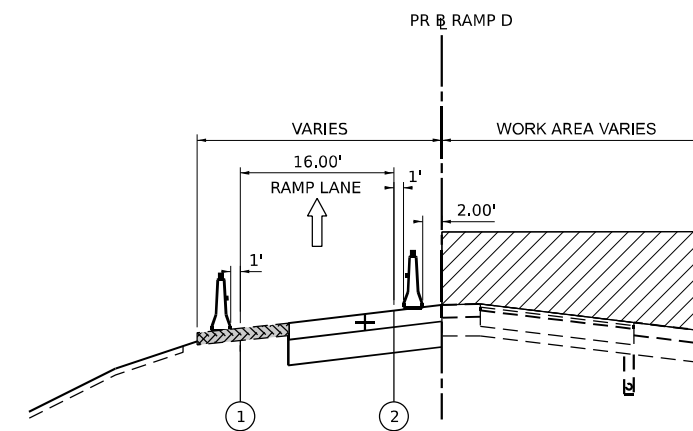
STAGE 2A/2B - SUGGESTED TYP. BRIGGS ST RAMP B

STA. 205+26 TO STA. 210+24



STAGE 2A/2B - SUGGESTED TYP. BRIGGS ST RAMP C

STA. 306+00 TO STA. 311+10



STAGE 2A/2B - SUGGESTED TYP. BRIGGS ST RAMP D

STA. 405+00 TO STA. 411+00

NOTE: STATIONS SHOWN ARE PROPOSED RAMP BASELINE ALIGNMENTS

MODEL: 2D SHEET 4
 FILE NAME: C:\TRANSPORT\SYSTEMS\HW\01\STAGE\EX\CH01\MS07B1662R29-SHT-STAGING-TYPICAL-14.DGN

STAGING LEGEND

- WORK AREA
- TEMPORARY PAVEMENT
- TEMPORARY PAVEMENT (PREVIOUSLY CONSTRUCTED)
- DIRECTION OF TRAFFIC
- EXISTING GUARDRAIL
- TRAFFIC DRUM WITH LIGHTS ACCORDING TO ART. 701.16 UNLESS OTHERWISE INDICATED
- MODULAR GLARE SCREEN SYSTEM, TEMPORARY (63800920)
- TEMPORARY CONCRETE BARRIER WITH TYPE C REFLECTORS PER STD 704001 AND 782006
- VERTICAL PANELS WITH LIGHTS ACCORDING TO ART. 701.16 UNLESS OTHERWISE INDICATED

- (A) EXISTING PAVEMENT MARKING
- (B) PAVEMENT MARKING PREVIOUSLY PLACED
- (C) PROPOSED PAVEMENT MARKING
- (1) TEMPORARY PAVEMENT MARKING - LINE 4" - EPOXY (SOLID YELLOW) (70301120)
- (2) TEMPORARY PAVEMENT MARKING - LINE 4" - EPOXY (SOLID WHITE) (70301120)
- (3) TEMPORARY PAVEMENT MARKING - LINE 4" - EPOXY (WHITE, 2' DASH, 6' SKIP) (70301120)
- (4) TEMPORARY PAVEMENT MARKING - LINE 5" - EPOXY (WHITE, 10' DASH - 30' SKIP) (70301125)
- (5) TEMPORARY PAVEMENT MARKING - LINE 6" - EPOXY (SOLID WHITE) (70301130)
- (6) TEMPORARY PAVEMENT MARKING - LINE 8" - EPOXY (WHITE GORE LINE) (70301140)
- (7) TEMPORARY PAVEMENT MARKING - LINE 12" - EPOXY (YELLOW DIAGONAL @ 75° C-C) (70301160)
- (8) TEMPORARY PAVEMENT MARKING - LINE 12" - EPOXY (WHITE DIAGONAL @ 75° C-C) (70301160)
- (9) TEMPORARY PAVEMENT MARKING - LINE 12" - EPOXY (WHITE CHEVRON @ 30° C-C) (70301160)
- (10) TEMPORARY PAVEMENT MARKING - LINE 24" - EPOXY (SOLID WHITE) (70301210)
- (11) TEMPORARY PAVEMENT MARKING LETTERS AND SYMBOLS - EPOXY (70301100)



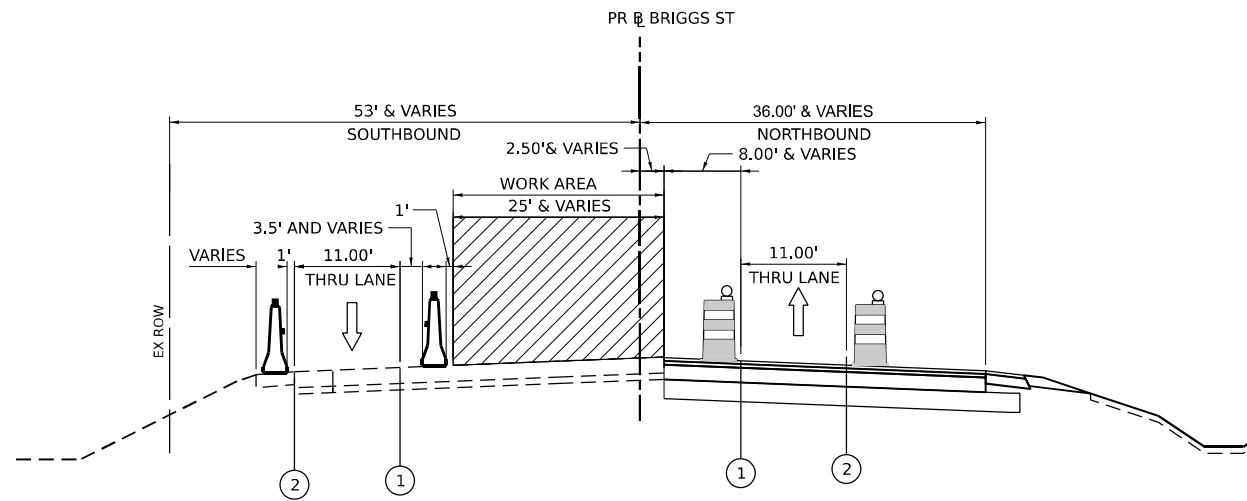
USER NAME = SCHO	DESIGNED - SYC	REVISED -
	DRAWN - SVJ	REVISED -
PLOT SCALE = 0.16666667" / IN.	CHECKED - DPJ	REVISED -
PLOT DATE = 7/26/2023	DATE - 6/29/2023	REVISED -

**STATE OF ILLINOIS
DEPARTMENT OF TRANSPORTATION**

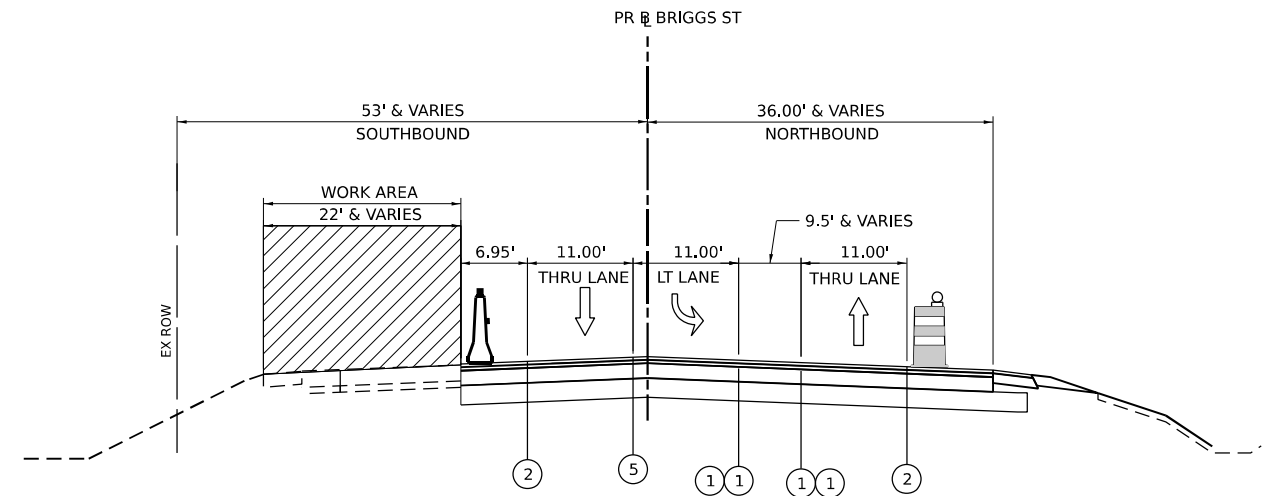
**BRIGGS STREET RAMPS A, B, C, D
SUGGESTED STAGING AND TRAFFIC CONTROL - TYPICAL SECTIONS**

F.A.I. RTE.	SECTION	COUNTY	TOTAL SHEETS	SHEET NO.
80	FAI 80 21 STRUCTURE 8	WILL	899	125
CONTRACT NO. 62R29				
ILLINOIS FED. AID PROJECT				

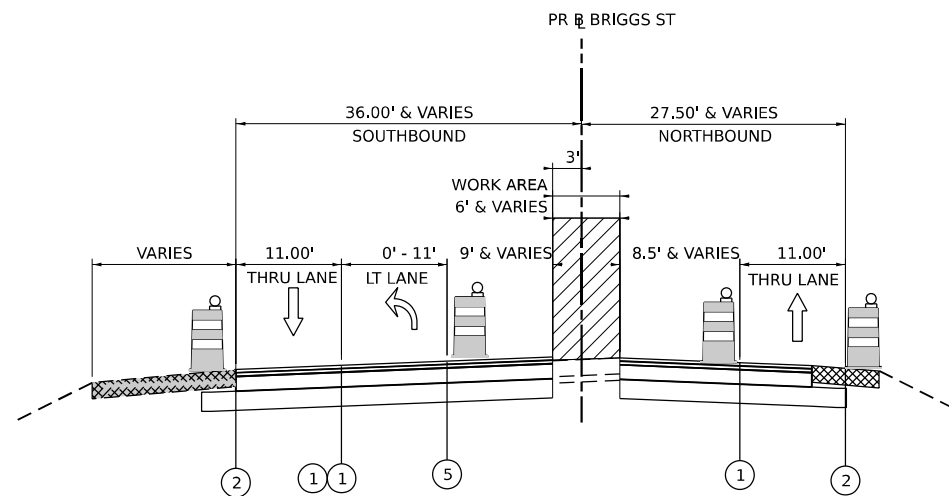
SCALE: SHEET OF SHEETS STA. TO STA.



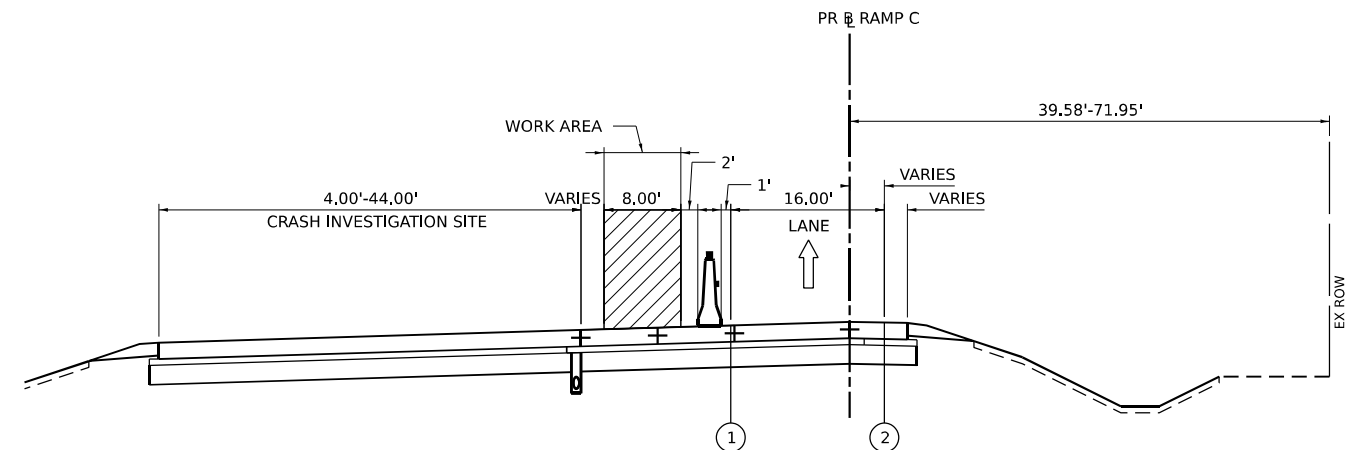
STAGE 2B BRIGGS ST. TYPICAL SECTION
 STA. 51+23.30 TO STA. 54+18.20
 (LOOKING NORTH)



STAGE 3 BRIGGS ST. TYPICAL SECTION
 STA. 51+23.30 TO STA. 53+35.02
 (LOOKING NORTH)



STAGE 2B BRIGGS ST. TYPICAL SECTION
 STA. 65+31.41 TO STA. 66+83.26
 STA. 67+46.43 TO STA. 68+53.84
 (LOOKING NORTH)



STAGE 3 - SUGGESTED TYP. BRIGGS ST RAMP C
 STA. 311+75.21 TO STA. 312+35.15
 (LOOKING NORTHWEST)

STAGING LEGEND

- WORK AREA
- TEMPORARY PAVEMENT
- TEMPORARY PAVEMENT (PREVIOUSLY CONSTRUCTED)
- DIRECTION OF TRAFFIC
- EXISTING GUARDRAIL

- TRAFFIC DRUM WITH LIGHTS ACCORDING TO ART. 701.16 UNLESS OTHERWISE INDICATED
- MODULAR GLARE SCREEN SYSTEM, TEMPORARY (63800920)
- TEMPORARY CONCRETE BARRIER WITH TYPE C REFLECTORS PER STD 704001 AND 782006
- VERTICAL PANELS WITH LIGHTS ACCORDING TO ART. 701.16 UNLESS OTHERWISE INDICATED

- (A) EXISTING PAVEMENT MARKING
- (B) PAVEMENT MARKING PREVIOUSLY PLACED
- (C) PROPOSED PAVEMENT MARKING
- (1) TEMPORARY PAVEMENT MARKING - LINE 4" - EPOXY (SOLID YELLOW) (70301120)
- (2) TEMPORARY PAVEMENT MARKING - LINE 4" - EPOXY (SOLID WHITE) (70301120)
- (3) TEMPORARY PAVEMENT MARKING - LINE 4" - EPOXY (WHITE, 2' DASH, 6' SKIP) (70301120)
- (4) TEMPORARY PAVEMENT MARKING - LINE 5" - EPOXY (WHITE, 10' DASH - 30' SKIP) (70301125)

- (5) TEMPORARY PAVEMENT MARKING - LINE 6" - EPOXY (SOLID WHITE) (70301130)
- (6) TEMPORARY PAVEMENT MARKING - LINE 8" - EPOXY (WHITE GORE LINE) (70301140)
- (7) TEMPORARY PAVEMENT MARKING - LINE 12" - EPOXY (YELLOW DIAGONAL @ 75° C-C) (70301160)
- (8) TEMPORARY PAVEMENT MARKING - LINE 12" - EPOXY (WHITE DIAGONAL @ 75° C-C) (70301160)
- (9) TEMPORARY PAVEMENT MARKING - LINE 12" - EPOXY (WHITE CHEVRON @ 30° C-C) (70301160)
- (10) TEMPORARY PAVEMENT MARKING - LINE 24" - EPOXY (SOLID WHITE) (70301210)
- (11) TEMPORARY PAVEMENT MARKING LETTERS AND SYMBOLS - EPOXY (70301100)

MODEL: 2D SHEET 4
 FILE NAME: C:\TRANSPORT\LOCAL\SYSTEMS\RW-01\STAGE\EX-CHO\HMS0781607829-SHT-STAGING-TYPICAL-15.DGN

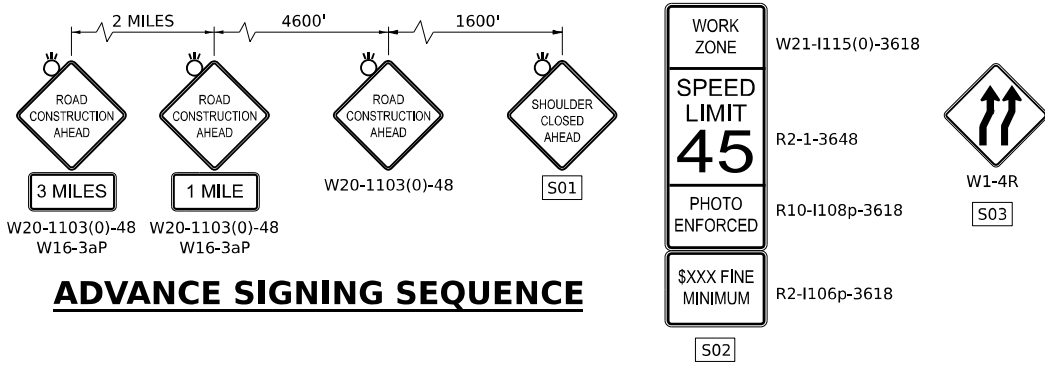
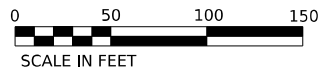


USER NAME = SCHO	DESIGNED - SYC	REVISED -
DRAWN - SVJ	REVISOR -	
PLOT SCALE = 0.16666667 "/> <td>CHECKED - DPJ</td> <td>REVISOR -</td>	CHECKED - DPJ	REVISOR -
PLOT DATE = 7/26/2023	DATE - 6/29/2023	REVISOR -

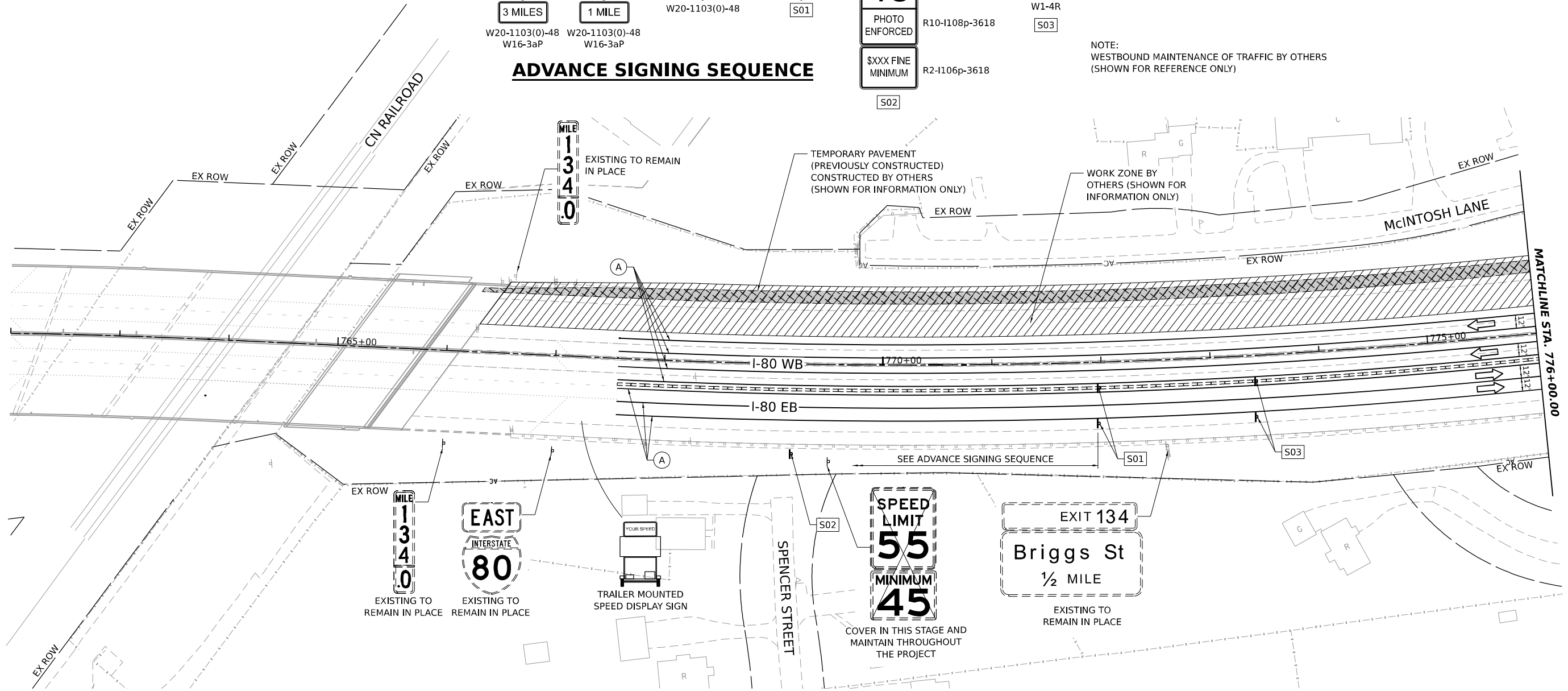
**STATE OF ILLINOIS
 DEPARTMENT OF TRANSPORTATION**

BRIGGS STREET AND BRIGGS STREET RAMP C	
SUGGESTED STAGING AND TRAFFIC CONTROL - TYPICAL SECTIONS	
SCALE:	SHEET OF SHEETS STA. TO STA.

F.A.I. RTE.	SECTION	COUNTY	TOTAL SHEETS	SHEET NO.
80	FAI 80 21 STRUCTURE 8	WILL	899	126
CONTRACT NO. 62R29				
ILLINOIS FED. AID PROJECT				



NOTE:
WESTBOUND MAINTENANCE OF TRAFFIC BY OTHERS
(SHOWN FOR REFERENCE ONLY)



STAGING LEGEND

- WORK AREA
- TEMPORARY PAVEMENT
- TEMPORARY PAVEMENT (PREVIOUSLY COMPLETED)
- COMPLETED PAVEMENT
- DIRECTION OF TRAFFIC
- TRAFFIC SIGN
- TEMPORARY PLASTIC DRUMS
- VERTICAL PANELS
- ARROW BOARD
- PORTABLE CHANGEABLE MESSAGE SIGN
- DIRECTIONAL INDICATOR BARRICADE
- TYPE III BARRICADE WITH FLASHING MONODIRECTIONAL LIGHTS
- TEMPORARY CONCRETE BARRIER
- IMPACT ATTENUATORS, TEMPORARY (FULLY REDIRECTIVE, NARROW), TEST LEVEL 2 OR 3. SEE SCHEDULE FOR DETAILS
- IMPACT ATTENUATORS, TEMPORARY (FULLY REDIRECTIVE, WIDE), TEST LEVEL 2 OR 3. SEE SCHEDULE FOR DETAILS
- (A) EXISTING PAVEMENT MARKING
- (B) PAVEMENT MARKING PREVIOUSLY PLACED
- (C) PROPOSED PAVEMENT MARKING
- (1) TEMPORARY PAVEMENT MARKING - LINE 4" - EPOXY (SOLID YELLOW) (70301120)
- (2) TEMPORARY PAVEMENT MARKING - LINE 4" - EPOXY (SOLID WHITE) (70301120)
- (3) TEMPORARY PAVEMENT MARKING - LINE 4" - EPOXY (WHITE, 2' DASH, 6' SKIP) (70301120)
- (4) TEMPORARY PAVEMENT MARKING - LINE 5" - EPOXY (WHITE, 10' DASH - 30' SKIP) (70301125)
- (5) TEMPORARY PAVEMENT MARKING - LINE 6" - EPOXY (SOLID WHITE) (70301130)
- (6) TEMPORARY PAVEMENT MARKING - LINE 8" - EPOXY (WHITE GORE LINE) (70301140)
- (7) TEMPORARY PAVEMENT MARKING - LINE 12" - EPOXY (YELLOW DIAGONAL @ 75° C-C) (70301160)
- (8) TEMPORARY PAVEMENT MARKING - LINE 12" - EPOXY (WHITE DIAGONAL @ 75° C-C) (70301160)
- (9) TEMPORARY PAVEMENT MARKING - LINE 12" - EPOXY (WHITE CHEVRON @ 30° C-C) (70301160)
- (10) TEMPORARY PAVEMENT MARKING - LINE 24" - EPOXY (SOLID WHITE) (70301210)
- (11) TEMPORARY PAVEMENT MARKING LETTERS AND SYMBOLS - EPOXY (70301100)



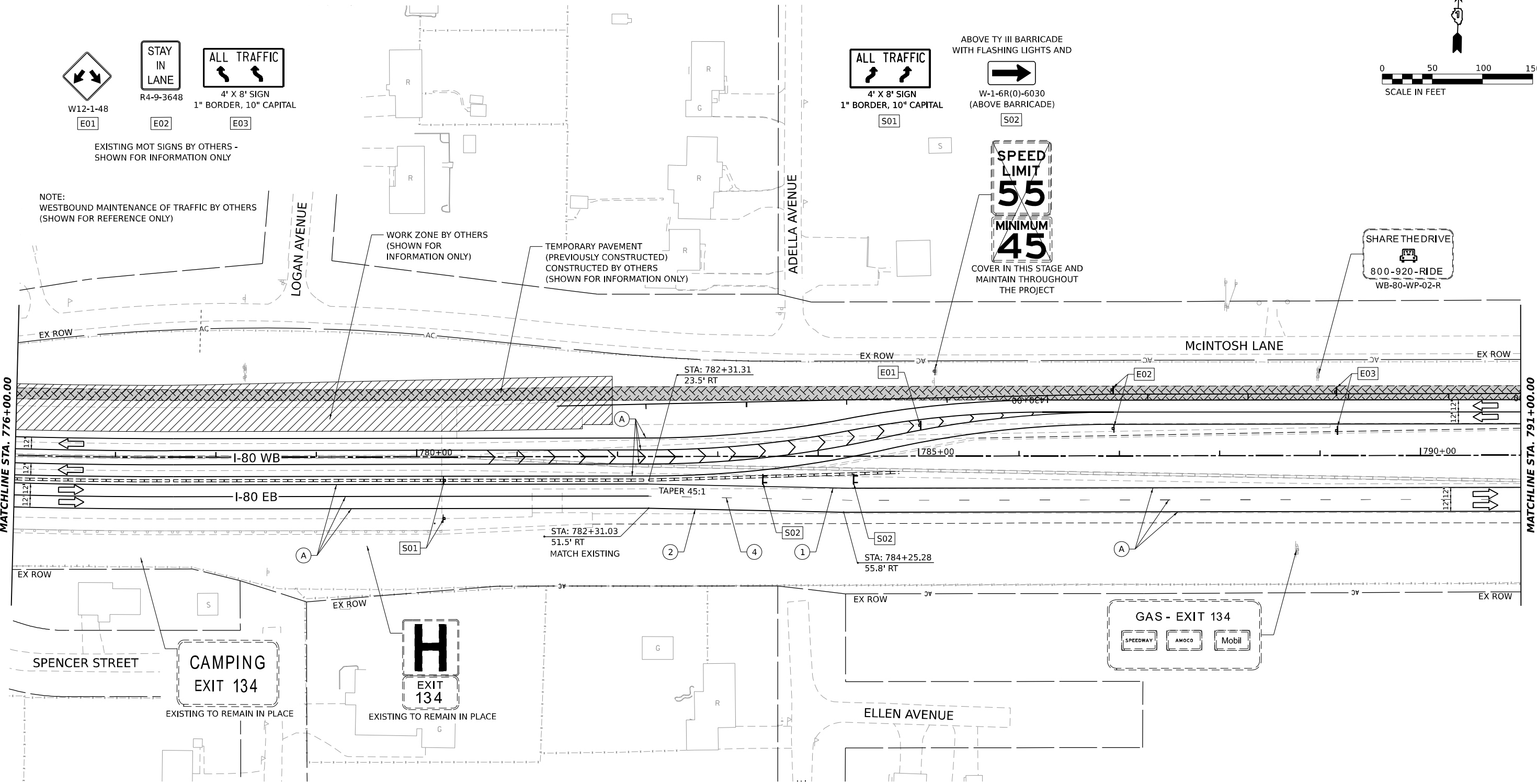

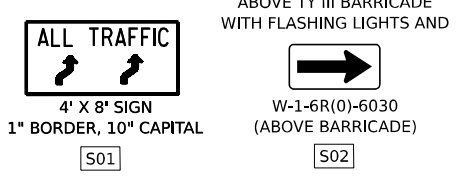
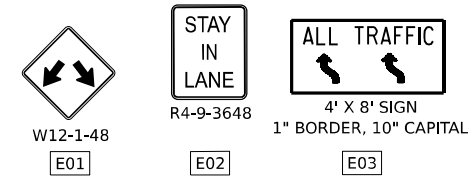
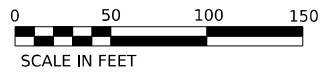
USER NAME = SCHO	DESIGNED - SYC	REVISED -
PLOT SCALE = 0.16666667 "/> <td>DRAWN - SVJ</td> <td>REVISED -</td>	DRAWN - SVJ	REVISED -
PLOT DATE = 6/28/2023	CHECKED - DPJ	REVISED -
	DATE - 6/29/2023	REVISED -

**STATE OF ILLINOIS
DEPARTMENT OF TRANSPORTATION**

**I-80
SUGGESTED STAGING AND TRAFFIC CONTROL - PRE-STAGE**

F.A.I. RTE.	SECTION	COUNTY	TOTAL SHEETS	SHEET NO.
80	FAI 80 21 STRUCTURE 8	WILL	883	127
CONTRACT NO. 62R29				
ILLINOIS FED. AID PROJECT				

MODEL: PR_80_P180_M1_1
FILE NAME: C:\TRANSPORT\LOCAL\SYSTEMS\PRW\01\STAGING\CH01\HSD\761662R29_SHT-STAGING-PRE-PLAN\01.DGN



STAGING LEGEND

- WORK AREA
 - TEMPORARY PAVEMENT
 - TEMPORARY PAVEMENT (PREVIOUSLY COMPLETED)
 - COMPLETED PAVEMENT
 - DIRECTION OF TRAFFIC
 - TRAFFIC SIGN
 - TEMPORARY PLASTIC DRUMS
 - VERTICAL PANELS
 - ARROW BOARD
 - PORTABLE CHANGEABLE MESSAGE SIGN
 - DIRECTIONAL INDICATOR BARRICADE
 - TYPE III BARRICADE WITH FLASHING MONODIRECTIONAL LIGHTS
 - TEMPORARY CONCRETE BARRIER
 - IMPACT ATTENUATORS, TEMPORARY (FULLY REDIRECTIVE, NARROW), TEST LEVEL 2 OR 3. SEE SCHEDULE FOR DETAILS
 - IMPACT ATTENUATORS, TEMPORARY (FULLY REDIRECTIVE, WIDE), TEST LEVEL 2 OR 3. SEE SCHEDULE FOR DETAILS
- I-80 SPACING:
100' C-C, 25' ON CURVES, 20' ON TAPERS
- BRIGGS ST SPACING:
50' C-C, 10' ON CURVES, 20' ON TAPERS
- LIGHTS ACCORDING TO ART. 701.16 UNLESS OTHERWISE INDICATED

- (A) EXISTING PAVEMENT MARKING
- (B) PAVEMENT MARKING PREVIOUSLY PLACED
- (C) PROPOSED PAVEMENT MARKING
- (1) TEMPORARY PAVEMENT MARKING - LINE 4" - EPOXY (SOLID YELLOW) (70301120)
- (2) TEMPORARY PAVEMENT MARKING - LINE 4" - EPOXY (SOLID WHITE) (70301120)
- (3) TEMPORARY PAVEMENT MARKING - LINE 4" - EPOXY (WHITE, 2' DASH, 6' SKIP) (70301120)
- (4) TEMPORARY PAVEMENT MARKING - LINE 5" - EPOXY (WHITE, 10' DASH - 30' SKIP) (70301125)
- (5) TEMPORARY PAVEMENT MARKING - LINE 6" - EPOXY (SOLID WHITE) (70301130)
- (6) TEMPORARY PAVEMENT MARKING - LINE 8" - EPOXY (WHITE GORE LINE) (70301140)
- (7) TEMPORARY PAVEMENT MARKING - LINE 12" - EPOXY (YELLOW DIAGONAL @ 75° C-C) (70301160)
- (8) TEMPORARY PAVEMENT MARKING - LINE 12" - EPOXY (WHITE DIAGONAL @ 75° C-C) (70301160)
- (9) TEMPORARY PAVEMENT MARKING - LINE 12" - EPOXY (WHITE CHEVRON @ 30° C-C) (70301160)
- (10) TEMPORARY PAVEMENT MARKING - LINE 24" - EPOXY (SOLID WHITE) (70301210)
- (11) TEMPORARY PAVEMENT MARKING LETTERS AND SYMBOLS - EPOXY (70301100)



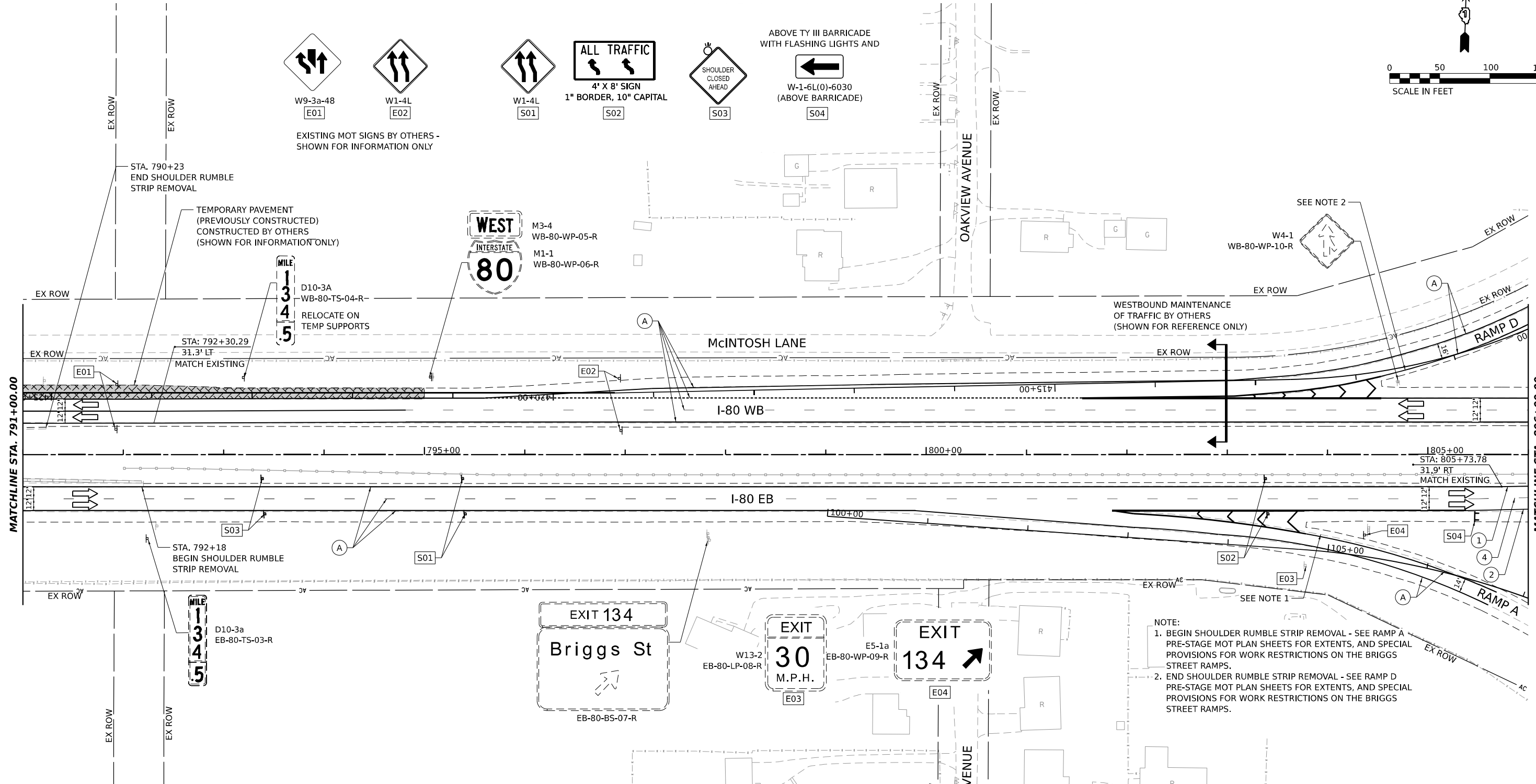
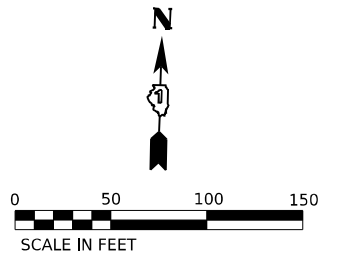
USER NAME = SCHO	DESIGNED - SYC	REVISED -
PLOT SCALE = 0.16666667"/IN.	DRAWN - SVJ	REVISIED -
PLOT DATE = 6/28/2023	CHECKED - DPJ	REVISIED -
	DATE - 6/29/2023	REVISIED -

STATE OF ILLINOIS
DEPARTMENT OF TRANSPORTATION

I-80
SUGGESTED STAGING AND TRAFFIC CONTROL - PRE-STAGE

F.A.I. RTE.	SECTION	COUNTY	TOTAL SHEETS	SHEET NO.
80	FAI 80 21 STRUCTURE 8	WILL	883	128
			CONTRACT NO. 62R29	
ILLINOIS FED. AID PROJECT				

MODEL: PR_80_PR_80_M-2
FILE NAME: C:\TRANSPORT\LOCAL\SYSTEMS\PRW\01\STAGE\CH04\MS0761662825_SHT-STAGING-PRE-PLAN-02.DGN



NOTE:
 1. BEGIN SHOULDER RUMBLE STRIP REMOVAL - SEE RAMP A PRE-STAGE MOT PLAN SHEETS FOR EXTENTS, AND SPECIAL PROVISIONS FOR WORK RESTRICTIONS ON THE BRIGGS STREET RAMP.
 2. END SHOULDER RUMBLE STRIP REMOVAL - SEE RAMP D PRE-STAGE MOT PLAN SHEETS FOR EXTENTS, AND SPECIAL PROVISIONS FOR WORK RESTRICTIONS ON THE BRIGGS STREET RAMP.

STAGING LEGEND

- WORK AREA
- TEMPORARY PAVEMENT
- TEMPORARY PAVEMENT (PREVIOUSLY COMPLETED)
- COMPLETED PAVEMENT
- DIRECTION OF TRAFFIC
- TRAFFIC SIGN
- TEMPORARY PLASTIC DRUMS
- VERTICAL PANELS
- I-80 SPACING:
100' C-C, 25' ON CURVES, 20' ON TAPERS
- BRIGGS ST SPACING:
50' C-C, 10' ON CURVES, 20' ON TAPERS
- LIGHTS ACCORDING TO ART. 701.16 UNLESS OTHERWISE INDICATED
- ARROW BOARD
- PORTABLE CHANGEABLE MESSAGE SIGN
- DIRECTIONAL INDICATOR BARRICADE
- TYPE III BARRICADE WITH FLASHING MONODIRECTIONAL LIGHTS
- TEMPORARY CONCRETE BARRIER
- IMPACT ATTENUATORS, TEMPORARY (FULLY REDIRECTIVE, NARROW), TEST LEVEL 2 OR 3. SEE SCHEDULE FOR DETAILS
- IMPACT ATTENUATORS, TEMPORARY (FULLY REDIRECTIVE, WIDE), TEST LEVEL 2 OR 3. SEE SCHEDULE FOR DETAILS
- EXISTING PAVEMENT MARKING
- PAVEMENT MARKING PREVIOUSLY PLACED
- PROPOSED PAVEMENT MARKING
- TEMPORARY PAVEMENT MARKING - LINE 4" - EPOXY (SOLID YELLOW) (70301120)
- TEMPORARY PAVEMENT MARKING - LINE 4" - EPOXY (SOLID WHITE) (70301120)
- TEMPORARY PAVEMENT MARKING - LINE 4" - EPOXY (WHITE, 2' DASH, 6' SKIP) (70301120)
- TEMPORARY PAVEMENT MARKING - LINE 5" - EPOXY (WHITE, 10' DASH - 30' SKIP) (70301125)
- TEMPORARY PAVEMENT MARKING - LINE 6" - EPOXY (SOLID WHITE) (70301130)
- TEMPORARY PAVEMENT MARKING - LINE 8" - EPOXY (WHITE GORE LINE) (70301140)
- TEMPORARY PAVEMENT MARKING - LINE 12" - EPOXY (YELLOW DIAGONAL @ 75° C-C) (70301160)
- TEMPORARY PAVEMENT MARKING - LINE 12" - EPOXY (WHITE DIAGONAL @ 75° C-C) (70301160)
- TEMPORARY PAVEMENT MARKING - LINE 12" - EPOXY (WHITE CHEVRON @ 30° C-C) (70301160)
- TEMPORARY PAVEMENT MARKING - LINE 24" - EPOXY (SOLID WHITE) (70301210)
- TEMPORARY PAVEMENT MARKING LETTERS AND SYMBOLS - EPOXY (70301100)



USER NAME = SCHO	DESIGNED - SYC	REVISED -
PLOT SCALE = 0.16666667 "/>IN.	DRAWN - SVJ	REVISED -
PLOT DATE = 6/28/2023	CHECKED - DPJ	REVISED -
	DATE - 6/29/2023	REVISED -

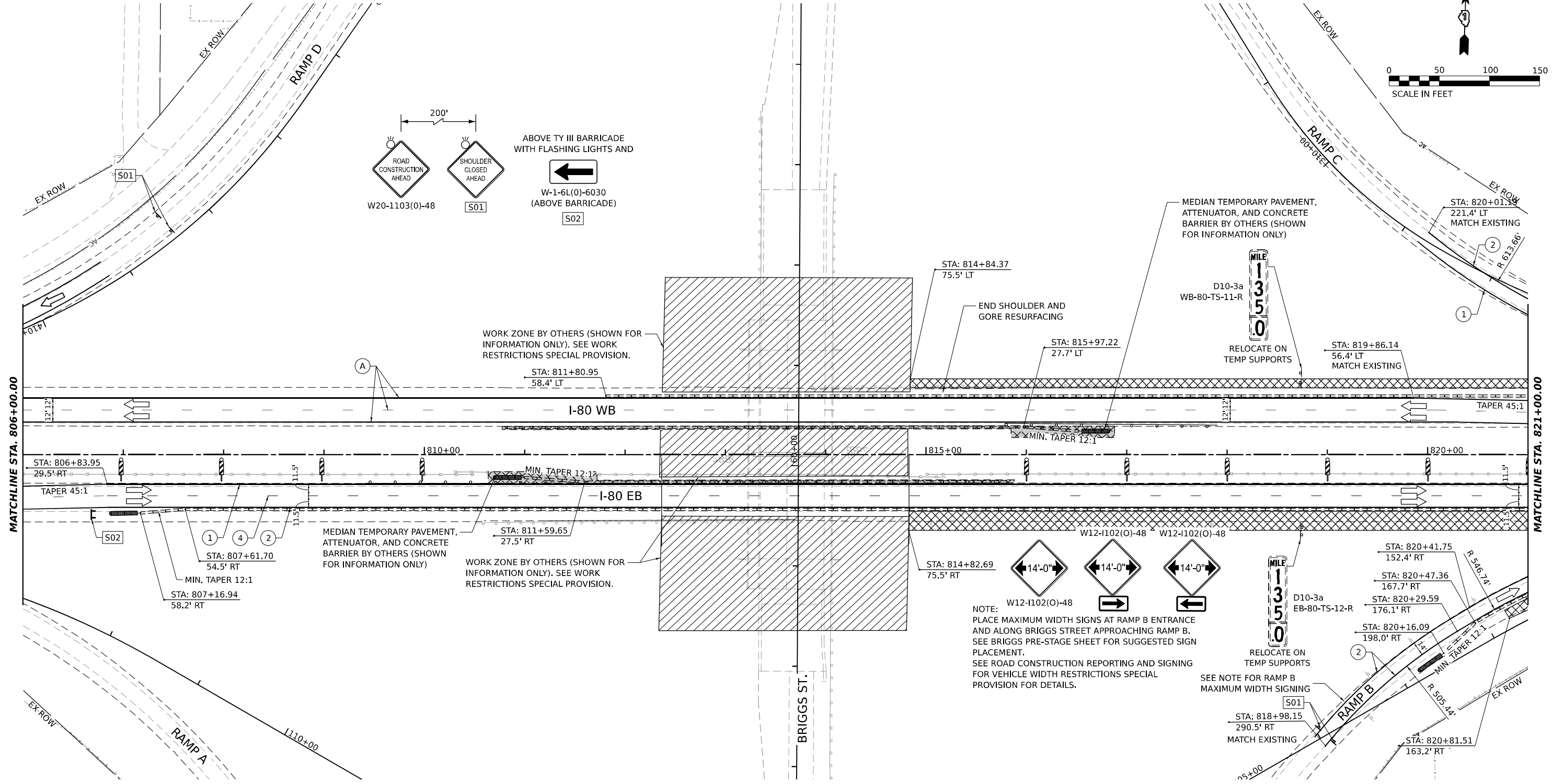
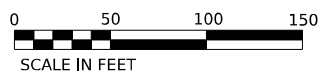
**STATE OF ILLINOIS
DEPARTMENT OF TRANSPORTATION**

**I-80
SUGGESTED STAGING AND TRAFFIC CONTROL - PRE-STAGE**

SCALE: SHEET OF SHEETS STA. TO STA.

F.A.I. RTE. 80	SECTION FAI 80 21 STRUCTURE 8	COUNTY WILL	TOTAL SHEETS 883	SHEET NO. 129
ILLINOIS FED. AID PROJECT			CONTRACT NO. 62R29	

MODEL: RP_000_RP_000_M3_3
 FILE NAME: C:\TRANSPORT\LOCAL\TRANSPORT\SYSTEMS\PLAN\01\STAGE\EX\CH01\MS07B\62R29-SHT-STAGING-PRE-PLAN-03.DGN



STAGING LEGEND

- WORK AREA
 - TEMPORARY PAVEMENT
 - TEMPORARY PAVEMENT (PREVIOUSLY COMPLETED)
 - COMPLETED PAVEMENT
 - DIRECTION OF TRAFFIC
 - TRAFFIC SIGN
 - TEMPORARY PLASTIC DRUMS
 - VERTICAL PANELS
 - ARROW BOARD
 - PORTABLE CHANGEABLE MESSAGE SIGN
 - DIRECTIONAL INDICATOR BARRICADE
 - TYPE III BARRICADE WITH FLASHING MONODIRECTIONAL LIGHTS
 - TEMPORARY CONCRETE BARRIER
 - IMPACT ATTENUATORS, TEMPORARY (FULLY REDIRECTIVE, NARROW), TEST LEVEL 2 OR 3. SEE SCHEDULE FOR DETAILS
 - IMPACT ATTENUATORS, TEMPORARY (FULLY REDIRECTIVE, WIDE), TEST LEVEL 2 OR 3. SEE SCHEDULE FOR DETAILS
- I-80 SPACING:
100' C-C, 25' ON CURVES, 20' ON TAPERS
- BRIGGS ST SPACING:
50' C-C, 10' ON CURVES, 20' ON TAPERS
- LIGHTS ACCORDING TO ART. 701.16 UNLESS OTHERWISE INDICATED

- (A) EXISTING PAVEMENT MARKING
- (B) PAVEMENT MARKING PREVIOUSLY PLACED
- (C) PROPOSED PAVEMENT MARKING
- (1) TEMPORARY PAVEMENT MARKING - LINE 4" - EPOXY (SOLID YELLOW) (70301120)
- (2) TEMPORARY PAVEMENT MARKING - LINE 4" - EPOXY (SOLID WHITE) (70301120)
- (3) TEMPORARY PAVEMENT MARKING - LINE 4" - EPOXY (WHITE, 2' DASH, 6' SKIP) (70301120)
- (4) TEMPORARY PAVEMENT MARKING - LINE 5" - EPOXY (WHITE, 10' DASH - 30' SKIP) (70301125)
- (5) TEMPORARY PAVEMENT MARKING - LINE 6" - EPOXY (SOLID WHITE) (70301130)
- (6) TEMPORARY PAVEMENT MARKING - LINE 8" - EPOXY (WHITE GORE LINE) (70301140)
- (7) TEMPORARY PAVEMENT MARKING - LINE 12" - EPOXY (YELLOW DIAGONAL @ 75' C-C) (70301160)
- (8) TEMPORARY PAVEMENT MARKING - LINE 12" - EPOXY (WHITE DIAGONAL @ 75' C-C) (70301160)
- (9) TEMPORARY PAVEMENT MARKING - LINE 12" - EPOXY (WHITE CHEVRON @ 30' C-C) (70301160)
- (10) TEMPORARY PAVEMENT MARKING - LINE 24" - EPOXY (SOLID WHITE) (70301210)
- (11) TEMPORARY PAVEMENT MARKING LETTERS AND SYMBOLS - EPOXY (70301100)



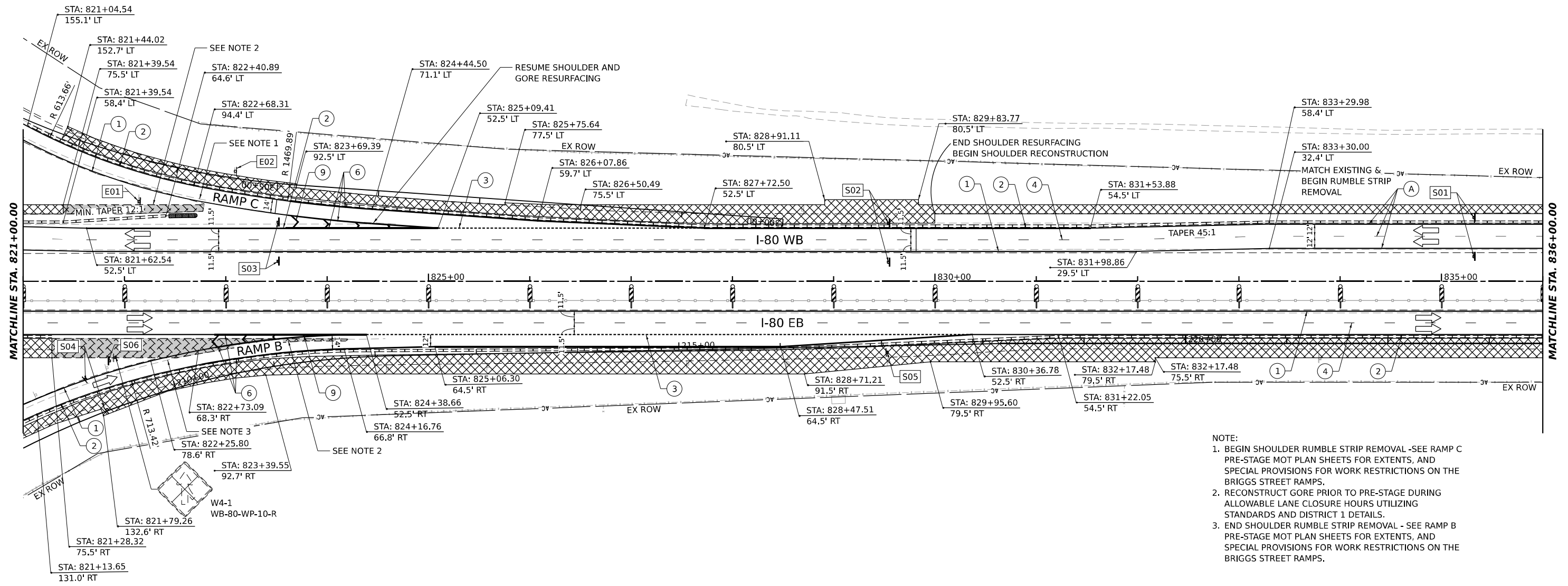
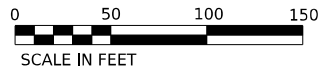
USER NAME = SCHO	DESIGNED - SYC	REVISED -
DRAWN - SVJ	REVISOR -	
PLOT SCALE = 0.16666667 "/>IN.	CHECKED - DPJ	REVISOR -
PLOT DATE = 7/26/2023	DATE - 6/29/2023	REVISOR -

**STATE OF ILLINOIS
DEPARTMENT OF TRANSPORTATION**

**I-80
SUGGESTED STAGING AND TRAFFIC CONTROL - PRE-STAGE**

F.A.I. RTE. 80	SECTION FAI 80 21 STRUCTURE 8	COUNTY WILL	TOTAL SHEETS 899	SHEET NO. 130
SCALE: SHEET OF SHEETS STA. TO STA.			CONTRACT NO. 62R29	
ILLINOIS FED. AID PROJECT				

MODEL: RP_000_RP_000_M4_4
FILE NAME: C:\TRANSPORT\SYSTEMS\PLAN\01\STAGING\EXCH\CH01\62R29\SH-T-STAGING-PRE-PLAN-04.DGN



- NOTE:
- BEGIN SHOULDER RUMBLE STRIP REMOVAL - SEE RAMP C PRE-STAGE MOT PLAN SHEETS FOR EXTENTS, AND SPECIAL PROVISIONS FOR WORK RESTRICTIONS ON THE BRIGGS STREET RAMP.
 - RECONSTRUCT GORE PRIOR TO PRE-STAGE DURING ALLOWABLE LANE CLOSURE HOURS UTILIZING STANDARDS AND DISTRICT 1 DETAILS.
 - END SHOULDER RUMBLE STRIP REMOVAL - SEE RAMP B PRE-STAGE MOT PLAN SHEETS FOR EXTENTS, AND SPECIAL PROVISIONS FOR WORK RESTRICTIONS ON THE BRIGGS STREET RAMP.

STAGING LEGEND

- WORK AREA
 - TEMPORARY PAVEMENT
 - TEMPORARY PAVEMENT (PREVIOUSLY COMPLETED)
 - COMPLETED PAVEMENT
 - DIRECTION OF TRAFFIC
 - TRAFFIC SIGN
 - TEMPORARY PLASTIC DRUMS
 - VERTICAL PANELS
 - ARROW BOARD
 - PORTABLE CHANGEABLE MESSAGE SIGN
 - DIRECTIONAL INDICATOR BARRICADE
 - TYPE III BARRICADE WITH FLASHING MONODIRECTIONAL LIGHTS
 - TEMPORARY CONCRETE BARRIER
 - IMPACT ATTENUATORS, TEMPORARY (FULLY REDIRECTIVE, NARROW), TEST LEVEL 2 OR 3. SEE SCHEDULE FOR DETAILS
 - IMPACT ATTENUATORS, TEMPORARY (FULLY REDIRECTIVE, WIDE), TEST LEVEL 2 OR 3. SEE SCHEDULE FOR DETAILS
- I-80 SPACING:
100' C-C, 25' ON CURVES, 20' ON TAPERS
- BRIGGS ST SPACING:
50' C-C, 10' ON CURVES, 20' ON TAPERS
- LIGHTS ACCORDING TO ART. 701.16 UNLESS OTHERWISE INDICATED

- (A) EXISTING PAVEMENT MARKING
- (B) PAVEMENT MARKING PREVIOUSLY PLACED
- (C) PROPOSED PAVEMENT MARKING
- (1) TEMPORARY PAVEMENT MARKING - LINE 4" - EPOXY (SOLID YELLOW) (70301120)
- (2) TEMPORARY PAVEMENT MARKING - LINE 4" - EPOXY (SOLID WHITE) (70301120)
- (3) TEMPORARY PAVEMENT MARKING - LINE 4" - EPOXY (WHITE, 2' DASH, 6' SKIP) (70301120)
- (4) TEMPORARY PAVEMENT MARKING - LINE 5" - EPOXY (WHITE, 10' DASH - 30' SKIP) (70301125)
- (5) TEMPORARY PAVEMENT MARKING - LINE 6" - EPOXY (SOLID WHITE) (70301130)
- (6) TEMPORARY PAVEMENT MARKING - LINE 8" - EPOXY (WHITE GORE LINE) (70301140)
- (7) TEMPORARY PAVEMENT MARKING - LINE 12" - EPOXY (YELLOW DIAGONAL @ 75' C-C) (70301160)
- (8) TEMPORARY PAVEMENT MARKING - LINE 12" - EPOXY (WHITE DIAGONAL @ 75' C-C) (70301160)
- (9) TEMPORARY PAVEMENT MARKING - LINE 12" - EPOXY (WHITE CHEVRON @ 30' C-C) (70301160)
- (10) TEMPORARY PAVEMENT MARKING - LINE 24" - EPOXY (SOLID WHITE) (70301210)
- (11) TEMPORARY PAVEMENT MARKING LETTERS AND SYMBOLS - EPOXY (70301100)



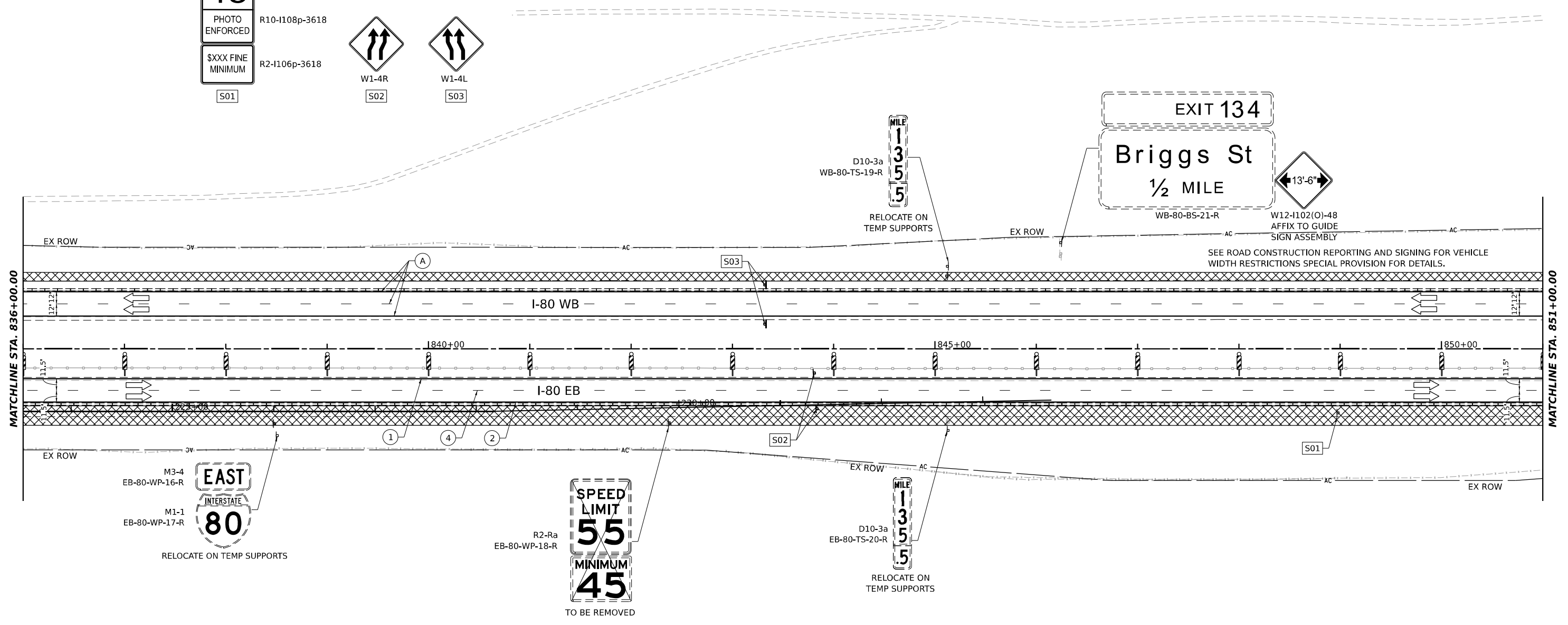
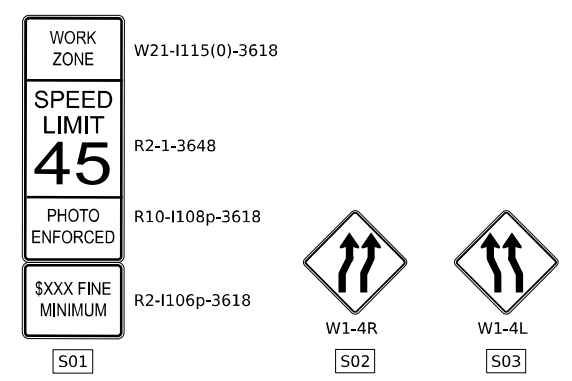
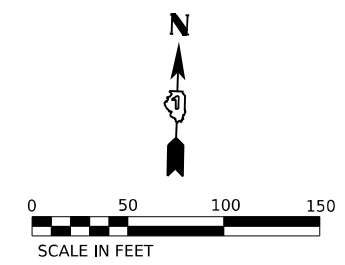
USER NAME = SCHO	DESIGNED - SYC	REVISED -
PLOT SCALE = 0.16666667 "/>IN.	DRAWN - SVJ	REVISED -
PLOT DATE = 7/25/2023	CHECKED - DPJ	REVISED -
	DATE - 6/29/2023	REVISED -

STATE OF ILLINOIS
DEPARTMENT OF TRANSPORTATION

I-80
SUGGESTED STAGING AND TRAFFIC CONTROL - PRE-STAGE

F.A.I. RTE. 80	SECTION FAI 80 21 STRUCTURE 8	COUNTY WILL	TOTAL SHEETS 899	SHEET NO. 131
SCALE: SHEET OF SHEETS STA. TO STA.			CONTRACT NO. 62R29	
ILLINOIS FED. AID PROJECT				

MODEL: RP_00_RP_00A_M1_4
FILE NAME: C:\TRANSPORT\LOCAL\TRANS\SYSTEMS\PLAN\01\STAGE\EX\CH02\I80WB\I80WB2929-SHT-STAGING-PRE-PLAN-05.DGN



STAGING LEGEND

- WORK AREA
 - TEMPORARY PAVEMENT
 - TEMPORARY PAVEMENT (PREVIOUSLY COMPLETED)
 - COMPLETED PAVEMENT
 - DIRECTION OF TRAFFIC
 - TRAFFIC SIGN
 - TEMPORARY PLASTIC DRUMS
 - VERTICAL PANELS
 - ARROW BOARD
 - PORTABLE CHANGEABLE MESSAGE SIGN
 - DIRECTIONAL INDICATOR BARRICADE
 - TYPE III BARRICADE WITH FLASHING MONODIRECTIONAL LIGHTS
 - TEMPORARY CONCRETE BARRIER
 - IMPACT ATTENUATORS, TEMPORARY (FULLY REDIRECTIVE, NARROW), TEST LEVEL 2 OR 3. SEE SCHEDULE FOR DETAILS
 - IMPACT ATTENUATORS, TEMPORARY (FULLY REDIRECTIVE, WIDE), TEST LEVEL 2 OR 3. SEE SCHEDULE FOR DETAILS
- I-80 SPACING:
100' C-C, 25' ON CURVES, 20' ON TAPERS
- BRIGGS ST SPACING:
50' C-C, 10' ON CURVES, 20' ON TAPERS
- LIGHTS ACCORDING TO ART. 701.16 UNLESS OTHERWISE INDICATED

- (A) EXISTING PAVEMENT MARKING
- (B) PAVEMENT MARKING PREVIOUSLY PLACED
- (C) PROPOSED PAVEMENT MARKING
- (1) TEMPORARY PAVEMENT MARKING - LINE 4" - EPOXY (SOLID YELLOW) (70301120)
- (2) TEMPORARY PAVEMENT MARKING - LINE 4" - EPOXY (SOLID WHITE) (70301120)
- (3) TEMPORARY PAVEMENT MARKING - LINE 4" - EPOXY (WHITE, 2' DASH, 6' SKIP) (70301120)
- (4) TEMPORARY PAVEMENT MARKING - LINE 5" - EPOXY (WHITE, 10' DASH - 30' SKIP) (70301125)
- (5) TEMPORARY PAVEMENT MARKING - LINE 6" - EPOXY (SOLID WHITE) (70301130)
- (6) TEMPORARY PAVEMENT MARKING - LINE 8" - EPOXY (WHITE GORE LINE) (70301140)
- (7) TEMPORARY PAVEMENT MARKING - LINE 12" - EPOXY (YELLOW DIAGONAL @ 75' C-C) (70301160)
- (8) TEMPORARY PAVEMENT MARKING - LINE 12" - EPOXY (WHITE DIAGONAL @ 75' C-C) (70301160)
- (9) TEMPORARY PAVEMENT MARKING - LINE 12" - EPOXY (WHITE CHEVRON @ 30' C-C) (70301160)
- (10) TEMPORARY PAVEMENT MARKING - LINE 24" - EPOXY (SOLID WHITE) (70301210)
- (11) TEMPORARY PAVEMENT MARKING LETTERS AND SYMBOLS - EPOXY (70301100)



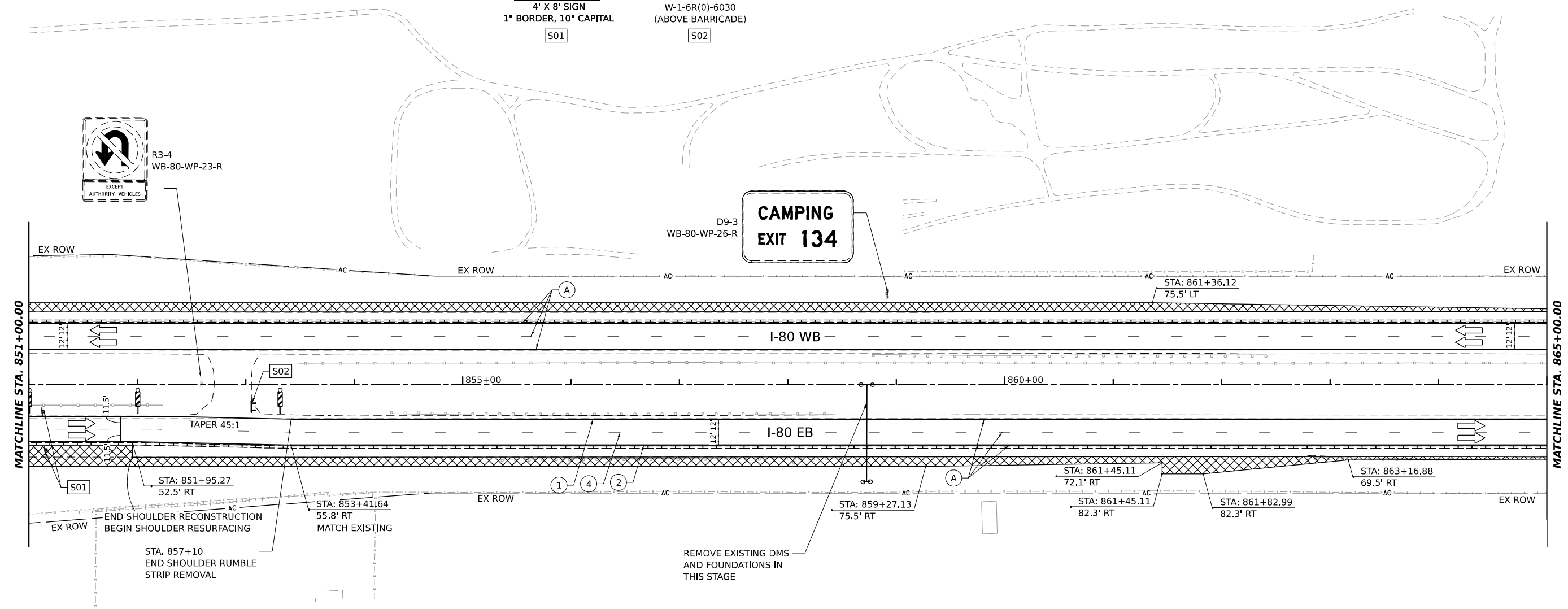
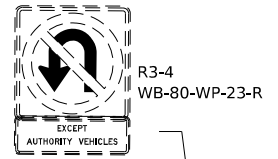
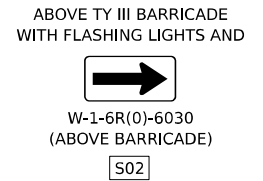
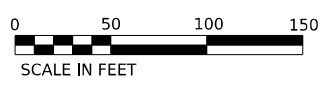
USER NAME = SCHO	DESIGNED - SYC	REVISED -
PLOT SCALE = 0.16666667 "/> <td>DRAWN - SVJ</td> <td>REVISED -</td>	DRAWN - SVJ	REVISED -
PLOT DATE = 7/26/2023	CHECKED - DPJ	REVISED -
	DATE - 6/29/2023	REVISED -

**STATE OF ILLINOIS
DEPARTMENT OF TRANSPORTATION**

I-80			
SUGGESTED STAGING AND TRAFFIC CONTROL - PRE-STAGE			
SCALE:	SHEET	OF SHEETS	STA. TO STA.

F.A.I. RTE.	SECTION	COUNTY	TOTAL SHEETS	SHEET NO.
80	FAI 80 21 STRUCTURE 8	WILL	899	132
CONTRACT NO. 62R29			ILLINOIS FED. AID PROJECT	

MODEL: I80_PR_180_M4_E; FILE NAME: C:\TRANSPORT\SYSTEMS\HW\01\STAGE\EX\CH0\I80\8021\8021\STAGING-PRE-PLAN-06.DGN



STAGING LEGEND

- WORK AREA
- TEMPORARY PAVEMENT
- TEMPORARY PAVEMENT (PREVIOUSLY COMPLETED)
- COMPLETED PAVEMENT
- DIRECTION OF TRAFFIC
- TRAFFIC SIGN
- TEMPORARY PLASTIC DRUMS
- VERTICAL PANELS
- I-80 SPACING:
100' C-C, 25' ON CURVES, 20' ON TAPERS
- BRIGGS ST SPACING:
50' C-C, 10' ON CURVES, 20' ON TAPERS
- LIGHTS ACCORDING TO ART. 701.16 UNLESS OTHERWISE INDICATED
- ARROW BOARD
- PORTABLE CHANGEABLE MESSAGE SIGN
- DIRECTIONAL INDICATOR BARRICADE
- TYPE III BARRICADE WITH FLASHING MONODIRECTIONAL LIGHTS
- TEMPORARY CONCRETE BARRIER
- IMPACT ATTENUATORS, TEMPORARY (FULLY REDIRECTIVE, NARROW), TEST LEVEL 2 OR 3. SEE SCHEDULE FOR DETAILS
- IMPACT ATTENUATORS, TEMPORARY (FULLY REDIRECTIVE, WIDE), TEST LEVEL 2 OR 3. SEE SCHEDULE FOR DETAILS

- (A) EXISTING PAVEMENT MARKING
- (B) PAVEMENT MARKING PREVIOUSLY PLACED
- (C) PROPOSED PAVEMENT MARKING
- (1) TEMPORARY PAVEMENT MARKING - LINE 4" - EPOXY (SOLID YELLOW) (70301120)
- (2) TEMPORARY PAVEMENT MARKING - LINE 4" - EPOXY (SOLID WHITE) (70301120)
- (3) TEMPORARY PAVEMENT MARKING - LINE 4" - EPOXY (WHITE, 2' DASH, 6' SKIP) (70301120)
- (4) TEMPORARY PAVEMENT MARKING - LINE 5" - EPOXY (WHITE, 10' DASH - 30' SKIP) (70301125)
- (5) TEMPORARY PAVEMENT MARKING - LINE 6" - EPOXY (SOLID WHITE) (70301130)
- (6) TEMPORARY PAVEMENT MARKING - LINE 8" - EPOXY (WHITE GORE LINE) (70301140)
- (7) TEMPORARY PAVEMENT MARKING - LINE 12" - EPOXY (YELLOW DIAGONAL @ 75' C-C) (70301160)
- (8) TEMPORARY PAVEMENT MARKING - LINE 12" - EPOXY (WHITE DIAGONAL @ 75' C-C) (70301160)
- (9) TEMPORARY PAVEMENT MARKING - LINE 12" - EPOXY (WHITE CHEVRON @ 30' C-C) (70301160)
- (10) TEMPORARY PAVEMENT MARKING - LINE 24" - EPOXY (SOLID WHITE) (70301210)
- (11) TEMPORARY PAVEMENT MARKING LETTERS AND SYMBOLS - EPOXY (70301100)

MODEL: RP_000_RP_000_M01_01.DWG; FILE NAME: C:\TRANSPORT\SYSTEMS\PLAN\01\STAGE\EX\CHODMS07B\62R29-SHT-STAGING-PRE-PLAN-01.DWG



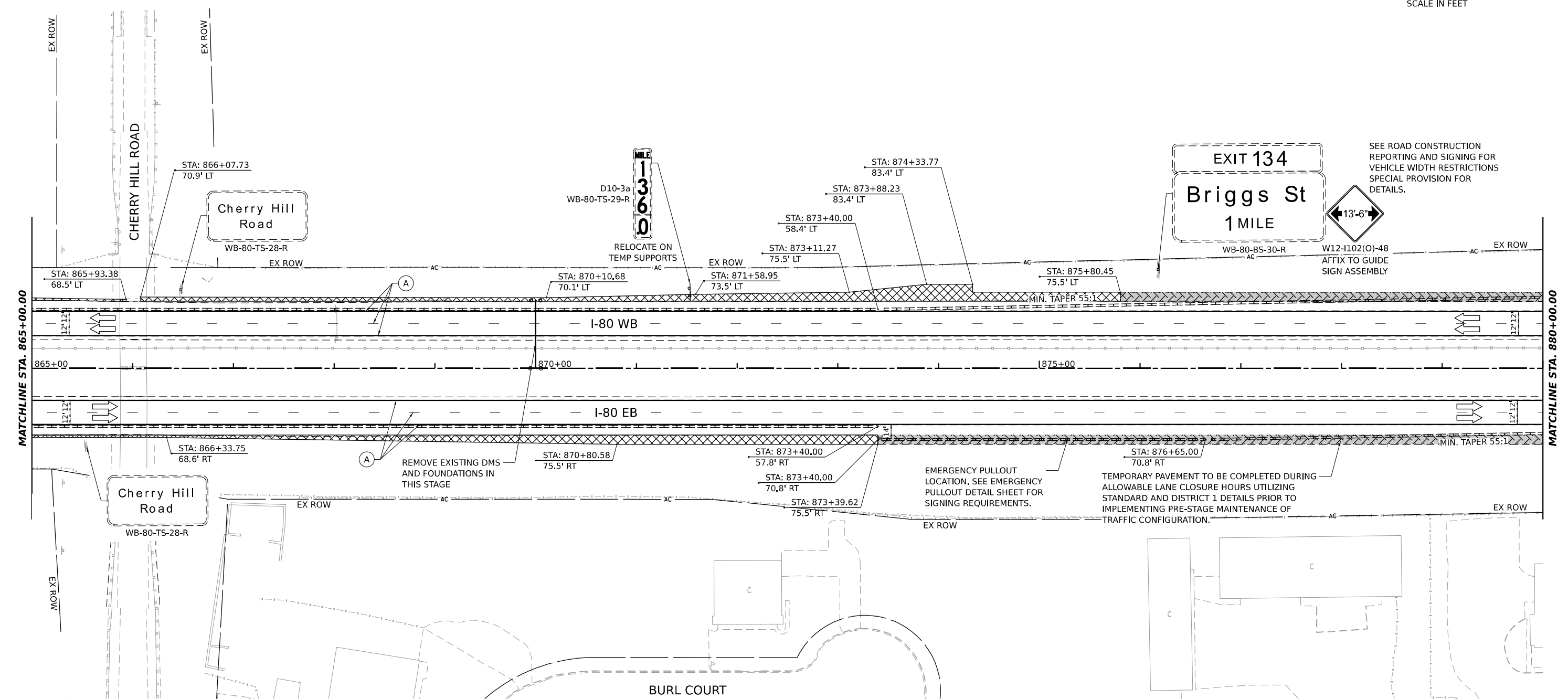
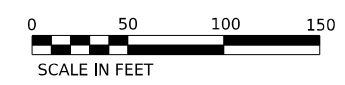
USER NAME	= SCHO	DESIGNED	- SYC	REVISED	-
DRAWN	- SVJ	CHECKED	- DPJ	REVISIONS	-
PLOT SCALE	= 0.16666667 "/>IN.	DATE	- 6/29/2023		
PLOT DATE	= 6/28/2023				

**STATE OF ILLINOIS
DEPARTMENT OF TRANSPORTATION**

**I-80
SUGGESTED STAGING AND TRAFFIC CONTROL - PRE-STAGE**

F.A.I. RTE.	SECTION	COUNTY	TOTAL SHEETS	SHEET NO.
80	FAI 80 21 STRUCTURE 8	WILL	883	133
CONTRACT NO. 62R29			ILLINOIS FED. AID PROJECT	

SCALE: SHEET OF SHEETS STA. TO STA.



STAGING LEGEND

- WORK AREA
- TEMPORARY PAVEMENT
- TEMPORARY PAVEMENT (PREVIOUSLY COMPLETED)
- COMPLETED PAVEMENT
- DIRECTION OF TRAFFIC
- TRAFFIC SIGN
- TEMPORARY PLASTIC DRUMS
- VERTICAL PANELS
- ARROW BOARD
- PORTABLE CHANGEABLE MESSAGE SIGN
- DIRECTIONAL INDICATOR BARRICADE
- TYPE III BARRICADE WITH FLASHING MONODIRECTIONAL LIGHTS
- TEMPORARY CONCRETE BARRIER
- IMPACT ATTENUATORS, TEMPORARY (FULLY REDIRECTIVE, NARROW), TEST LEVEL 2 OR 3. SEE SCHEDULE FOR DETAILS
- IMPACT ATTENUATORS, TEMPORARY (FULLY REDIRECTIVE, WIDE), TEST LEVEL 2 OR 3. SEE SCHEDULE FOR DETAILS
- EXISTING PAVEMENT MARKING
- PAVEMENT MARKING PREVIOUSLY PLACED
- PROPOSED PAVEMENT MARKING
- TEMPORARY PAVEMENT MARKING - LINE 4" - EPOXY (SOLID YELLOW) (70301120)
- TEMPORARY PAVEMENT MARKING - LINE 4" - EPOXY (SOLID WHITE) (70301120)
- TEMPORARY PAVEMENT MARKING - LINE 4" - EPOXY (WHITE, 2' DASH, 6' SKIP) (70301120)
- TEMPORARY PAVEMENT MARKING - LINE 5" - EPOXY (WHITE, 10' DASH - 30' SKIP) (70301125)
- TEMPORARY PAVEMENT MARKING - LINE 6" - EPOXY (SOLID WHITE) (70301130)
- TEMPORARY PAVEMENT MARKING - LINE 8" - EPOXY (WHITE GORE LINE) (70301140)
- TEMPORARY PAVEMENT MARKING - LINE 12" - EPOXY (YELLOW DIAGONAL @ 75' C-C) (70301160)
- TEMPORARY PAVEMENT MARKING - LINE 12" - EPOXY (WHITE DIAGONAL @ 75' C-C) (70301160)
- TEMPORARY PAVEMENT MARKING - LINE 12" - EPOXY (WHITE CHEVRON @ 30' C-C) (70301160)
- TEMPORARY PAVEMENT MARKING - LINE 24" - EPOXY (SOLID WHITE) (70301210)
- TEMPORARY PAVEMENT MARKING LETTERS AND SYMBOLS - EPOXY (70301100)

USER NAME = SCHO	DESIGNED - SYC	REVISED -
PLOT SCALE = 0.16666667 "/>IN.	DRAWN - SVJ	REVISED -
PLOT DATE = 7/26/2023	CHECKED - DPJ	REVISED -
	DATE - 6/29/2023	REVISED -

STATE OF ILLINOIS
DEPARTMENT OF TRANSPORTATION

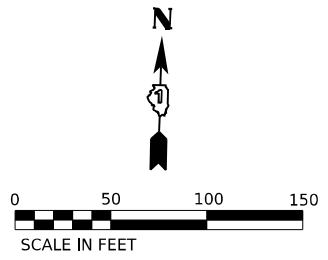
I-80
SUGGESTED STAGING AND TRAFFIC CONTROL - PRE-STAGE

SCALE: SHEET OF SHEETS STA. TO STA.

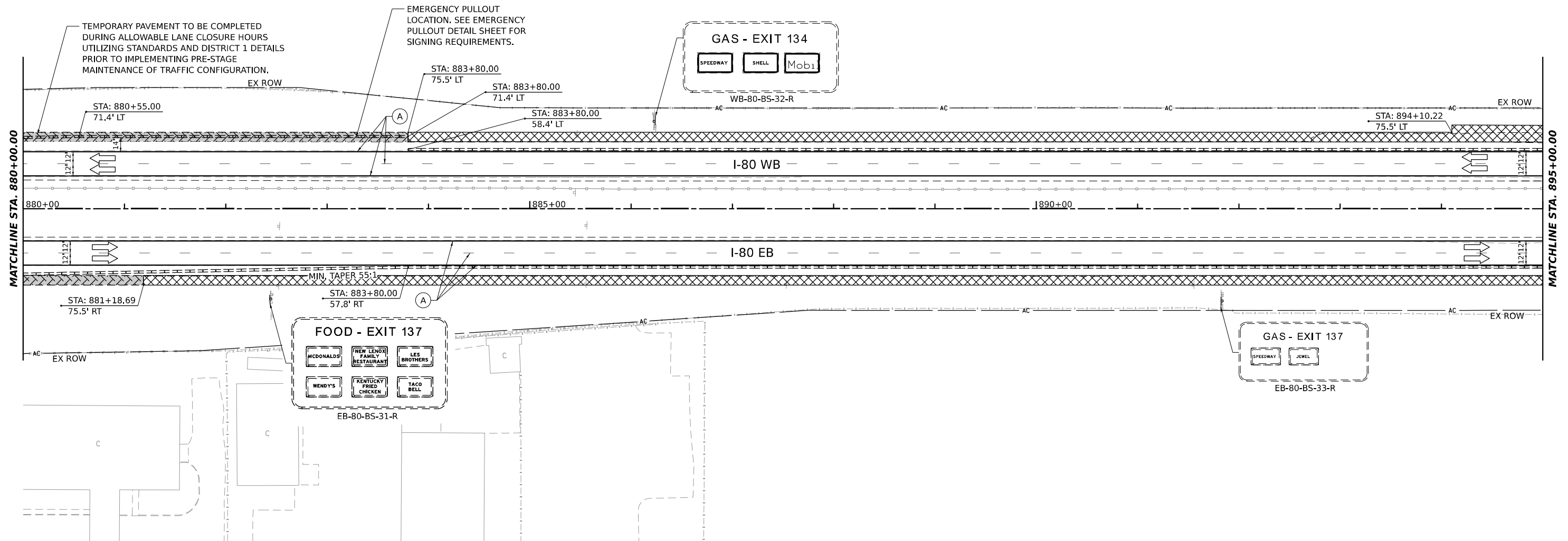
F.A.I. RTE. 80	SECTION FAI 80 21 STRUCTURE 8	COUNTY WILL	TOTAL SHEETS 899	SHEET NO. 134
CONTRACT NO. 62R29			ILLINOIS FED. AID PROJECT	

MODEL_P01_00_P01_000_M01_01
FILE NAME: C:\TRANSPORT\SYSTEMS\PLAN\01\STAGING_P01\STA11EY_CHO\INS07316162R29_SHT-STAGING-PRE-PLAN-00.DGN





JOELLA DRIVE



STAGING LEGEND

- WORK AREA
 - TEMPORARY PAVEMENT
 - TEMPORARY PAVEMENT (PREVIOUSLY COMPLETED)
 - COMPLETED PAVEMENT
 - DIRECTION OF TRAFFIC
 - TRAFFIC SIGN
 - TEMPORARY PLASTIC DRUMS
 - VERTICAL PANELS
 - ARROW BOARD
 - PORTABLE CHANGEABLE MESSAGE SIGN
 - DIRECTIONAL INDICATOR BARRICADE
 - TYPE III BARRICADE WITH FLASHING MONODIRECTIONAL LIGHTS
 - TEMPORARY CONCRETE BARRIER
 - IMPACT ATTENUATORS, TEMPORARY (FULLY REDIRECTIVE, NARROW), TEST LEVEL 2 OR 3. SEE SCHEDULE FOR DETAILS
 - IMPACT ATTENUATORS, TEMPORARY (FULLY REDIRECTIVE, WIDE), TEST LEVEL 2 OR 3. SEE SCHEDULE FOR DETAILS
- I-80 SPACING:
100' C-C, 25' ON CURVES, 20' ON TAPERS
- BRIGGS ST SPACING:
50' C-C, 10' ON CURVES, 20' ON TAPERS
- LIGHTS ACCORDING TO ART. 701.16 UNLESS OTHERWISE INDICATED

- (A) EXISTING PAVEMENT MARKING
- (B) PAVEMENT MARKING PREVIOUSLY PLACED
- (C) PROPOSED PAVEMENT MARKING
- (1) TEMPORARY PAVEMENT MARKING - LINE 4" - EPOXY (SOLID YELLOW) (70301120)
- (2) TEMPORARY PAVEMENT MARKING - LINE 4" - EPOXY (SOLID WHITE) (70301120)
- (3) TEMPORARY PAVEMENT MARKING - LINE 4" - EPOXY (WHITE, 2' DASH, 6' SKIP) (70301120)
- (4) TEMPORARY PAVEMENT MARKING - LINE 5" - EPOXY (WHITE, 10' DASH - 30' SKIP) (70301125)
- (5) TEMPORARY PAVEMENT MARKING - LINE 6" - EPOXY (SOLID WHITE) (70301130)
- (6) TEMPORARY PAVEMENT MARKING - LINE 8" - EPOXY (WHITE GORE LINE) (70301140)
- (7) TEMPORARY PAVEMENT MARKING - LINE 12" - EPOXY (YELLOW DIAGONAL @ 75' C-C) (70301160)
- (8) TEMPORARY PAVEMENT MARKING - LINE 12" - EPOXY (WHITE DIAGONAL @ 75' C-C) (70301160)
- (9) TEMPORARY PAVEMENT MARKING - LINE 12" - EPOXY (WHITE CHEVRON @ 30' C-C) (70301160)
- (10) TEMPORARY PAVEMENT MARKING - LINE 24" - EPOXY (SOLID WHITE) (70301210)
- (11) TEMPORARY PAVEMENT MARKING LETTERS AND SYMBOLS - EPOXY (70301100)

MODEL: RP_000_RP_000_M3_4
FILE NAME: C:\TRANSPORT\SYSTEMS\RW\01\STAGING\CHODMS073\62R29-SHT-STAGING-PRE-PLAN-09.DGN

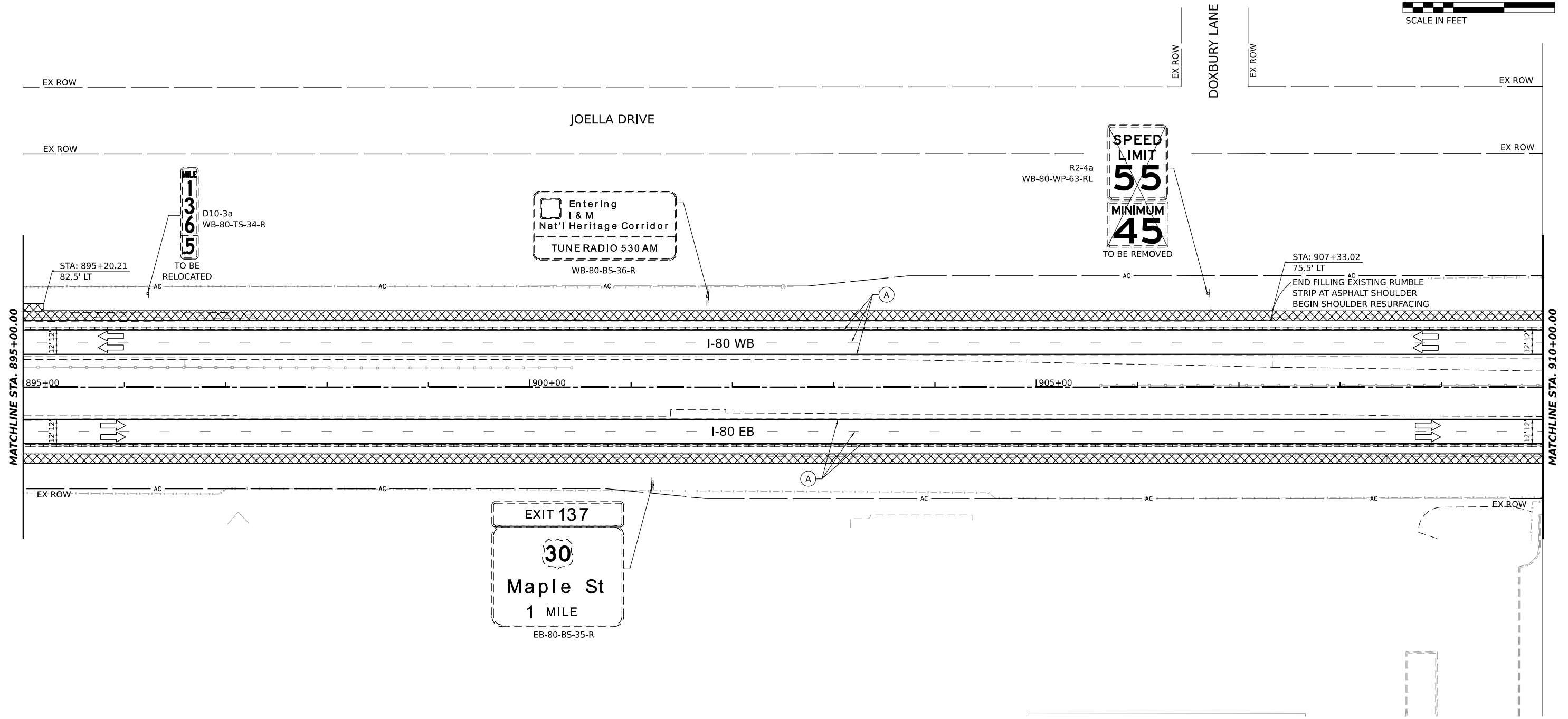
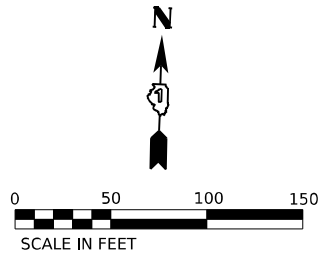


USER NAME = SCHO	DESIGNED - SYC	REVISED -
PLOT SCALE = 0.16666667"/IN.	DRAWN - SVJ	REVISED -
PLOT DATE = 6/28/2023	CHECKED - DPJ	REVISED -
	DATE - 6/29/2023	REVISED -

**STATE OF ILLINOIS
DEPARTMENT OF TRANSPORTATION**

I-80	
SUGGESTED STAGING AND TRAFFIC CONTROL - PRE-STAGE	
SCALE:	SHEET OF SHEETS STA. TO STA.

F.A.I. RTE. 80	SECTION FAI 80 21 STRUCTURE 8	COUNTY WILL	TOTAL SHEETS 883	SHEET NO. 135
CONTRACT NO. 62R29			ILLINOIS FED. AID PROJECT	



STAGING LEGEND

- WORK AREA
 - TEMPORARY PAVEMENT
 - TEMPORARY PAVEMENT (PREVIOUSLY COMPLETED)
 - COMPLETED PAVEMENT
 - DIRECTION OF TRAFFIC
 - TRAFFIC SIGN
 - TEMPORARY PLASTIC DRUMS
 - VERTICAL PANELS
 - ARROW BOARD
 - PORTABLE CHANGEABLE MESSAGE SIGN
 - DIRECTIONAL INDICATOR BARRICADE
 - TYPE III BARRICADE WITH FLASHING MONODIRECTIONAL LIGHTS
 - TEMPORARY CONCRETE BARRIER
 - IMPACT ATTENUATORS, TEMPORARY (FULLY REDIRECTIVE, NARROW), TEST LEVEL 2 OR 3. SEE SCHEDULE FOR DETAILS
 - IMPACT ATTENUATORS, TEMPORARY (FULLY REDIRECTIVE, WIDE), TEST LEVEL 2 OR 3. SEE SCHEDULE FOR DETAILS
- I-80 SPACING:
100' C-C, 25' ON CURVES, 20' ON TAPERS
- BRIGGS ST SPACING:
50' C-C, 10' ON CURVES, 20' ON TAPERS
- LIGHTS ACCORDING TO ART. 701.16 UNLESS OTHERWISE INDICATED

- (A) EXISTING PAVEMENT MARKING
- (B) PAVEMENT MARKING PREVIOUSLY PLACED
- (C) PROPOSED PAVEMENT MARKING
- (1) TEMPORARY PAVEMENT MARKING - LINE 4" - EPOXY (SOLID YELLOW) (70301120)
- (2) TEMPORARY PAVEMENT MARKING - LINE 4" - EPOXY (SOLID WHITE) (70301120)
- (3) TEMPORARY PAVEMENT MARKING - LINE 4" - EPOXY (WHITE, 2' DASH, 6' SKIP) (70301120)
- (4) TEMPORARY PAVEMENT MARKING - LINE 5" - EPOXY (WHITE, 10' DASH - 30' SKIP) (70301125)
- (5) TEMPORARY PAVEMENT MARKING - LINE 6" - EPOXY (SOLID WHITE) (70301130)
- (6) TEMPORARY PAVEMENT MARKING - LINE 8" - EPOXY (WHITE GORE LINE) (70301140)
- (7) TEMPORARY PAVEMENT MARKING - LINE 12" - EPOXY (YELLOW DIAGONAL @ 75' C-C) (70301160)
- (8) TEMPORARY PAVEMENT MARKING - LINE 12" - EPOXY (WHITE DIAGONAL @ 75' C-C) (70301160)
- (9) TEMPORARY PAVEMENT MARKING - LINE 12" - EPOXY (WHITE CHEVRON @ 30' C-C) (70301160)
- (10) TEMPORARY PAVEMENT MARKING - LINE 24" - EPOXY (SOLID WHITE) (70301210)
- (11) TEMPORARY PAVEMENT MARKING LETTERS AND SYMBOLS - EPOXY (70301100)

MODEL: I-80 - PRE-STA - PLAN - 10
 FILE NAME: C:\TRANSPORT\LOCAL\SYSTEMS\RW-01\STAGE\EX-CHO\I80\STAGE\PRE-PLAN-10.DGN



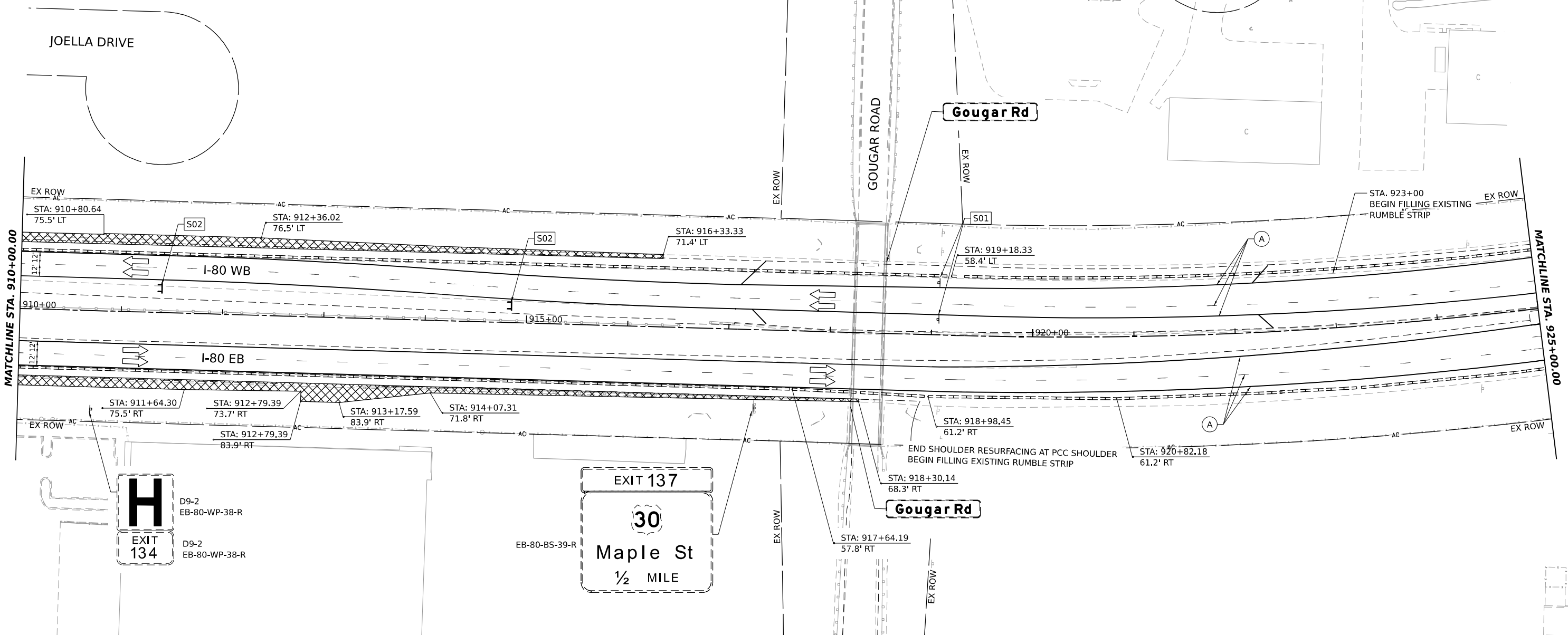
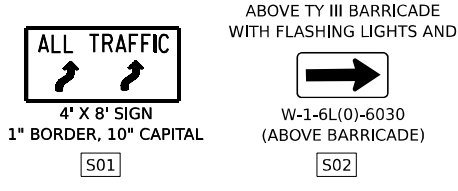
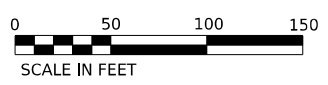
USER NAME = SCHO	DESIGNED - SYC	REVISED -
	DRAWN - SVJ	REVISED -
PLOT SCALE = 0.16666667 1/ IN.	CHECKED - DPJ	REVISED -
PLOT DATE = 6/28/2023	DATE - 6/29/2023	REVISED -

**STATE OF ILLINOIS
DEPARTMENT OF TRANSPORTATION**

**I-80
SUGGESTED STAGING AND TRAFFIC CONTROL - PRE-STAGE**

F.A.I. RTE.	SECTION	COUNTY	TOTAL SHEETS	SHEET NO.
80	FAI 80 21 STRUCTURE 8	WILL	883	136
CONTRACT NO. 62R29				
		ILLINOIS	FED. AID PROJECT	

SCALE: SHEET OF SHEETS STA. TO STA.



STAGING LEGEND

- WORK AREA
- TEMPORARY PAVEMENT
- TEMPORARY PAVEMENT (PREVIOUSLY COMPLETED)
- COMPLETED PAVEMENT
- DIRECTION OF TRAFFIC
- TRAFFIC SIGN
- TEMPORARY PLASTIC DRUMS
- VERTICAL PANELS
- I-80 SPACING:
100' C-C, 25' ON CURVES, 20' ON TAPERS
- BRIGGS ST SPACING:
50' C-C, 10' ON CURVES, 20' ON TAPERS
- LIGHTS ACCORDING TO ART. 701.16 UNLESS OTHERWISE INDICATED
- ARROW BOARD
- PORTABLE CHANGEABLE MESSAGE SIGN
- DIRECTIONAL INDICATOR BARRICADE
- TYPE III BARRICADE WITH FLASHING MONODIRECTIONAL LIGHTS
- TEMPORARY CONCRETE BARRIER
- IMPACT ATTENUATORS, TEMPORARY (FULLY REDIRECTIVE, NARROW), TEST LEVEL 2 OR 3. SEE SCHEDULE FOR DETAILS
- IMPACT ATTENUATORS, TEMPORARY (FULLY REDIRECTIVE, WIDE), TEST LEVEL 2 OR 3. SEE SCHEDULE FOR DETAILS

- (A) EXISTING PAVEMENT MARKING
- (B) PAVEMENT MARKING PREVIOUSLY PLACED
- (C) PROPOSED PAVEMENT MARKING
- (1) TEMPORARY PAVEMENT MARKING - LINE 4" - EPOXY (SOLID YELLOW) (70301120)
- (2) TEMPORARY PAVEMENT MARKING - LINE 4" - EPOXY (SOLID WHITE) (70301120)
- (3) TEMPORARY PAVEMENT MARKING - LINE 4" - EPOXY (WHITE, 2' DASH, 6' SKIP) (70301120)
- (4) TEMPORARY PAVEMENT MARKING - LINE 5" - EPOXY (WHITE, 10' DASH - 30' SKIP) (70301125)
- (5) TEMPORARY PAVEMENT MARKING - LINE 6" - EPOXY (SOLID WHITE) (70301130)
- (6) TEMPORARY PAVEMENT MARKING - LINE 8" - EPOXY (WHITE GORE LINE) (70301140)
- (7) TEMPORARY PAVEMENT MARKING - LINE 12" - EPOXY (YELLOW DIAGONAL @ 75' C-C) (70301160)
- (8) TEMPORARY PAVEMENT MARKING - LINE 12" - EPOXY (WHITE DIAGONAL @ 75' C-C) (70301160)
- (9) TEMPORARY PAVEMENT MARKING - LINE 12" - EPOXY (WHITE CHEVRON @ 30' C-C) (70301160)
- (10) TEMPORARY PAVEMENT MARKING - LINE 24" - EPOXY (SOLID WHITE) (70301210)
- (11) TEMPORARY PAVEMENT MARKING LETTERS AND SYMBOLS - EPOXY (70301100)



USER NAME = SCHO	DESIGNED - SYC	REVISED -
PLOT SCALE = 0.16666667"/IN.	DRAWN - SVJ	REVISED -
PLOT DATE = 6/28/2023	CHECKED - DPJ	REVISED -
	DATE - 6/29/2023	REVISED -

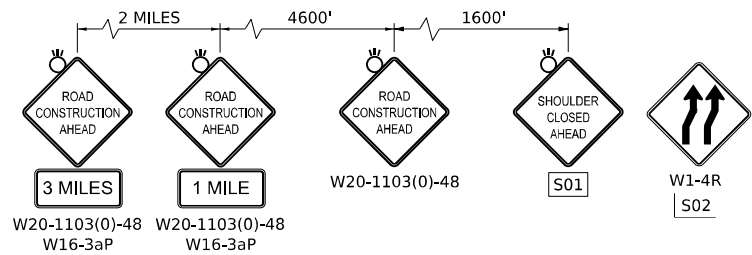
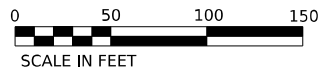
STATE OF ILLINOIS
DEPARTMENT OF TRANSPORTATION

I-80
SUGGESTED STAGING AND TRAFFIC CONTROL - PRE-STAGE

SCALE: SHEET OF SHEETS STA. TO STA.

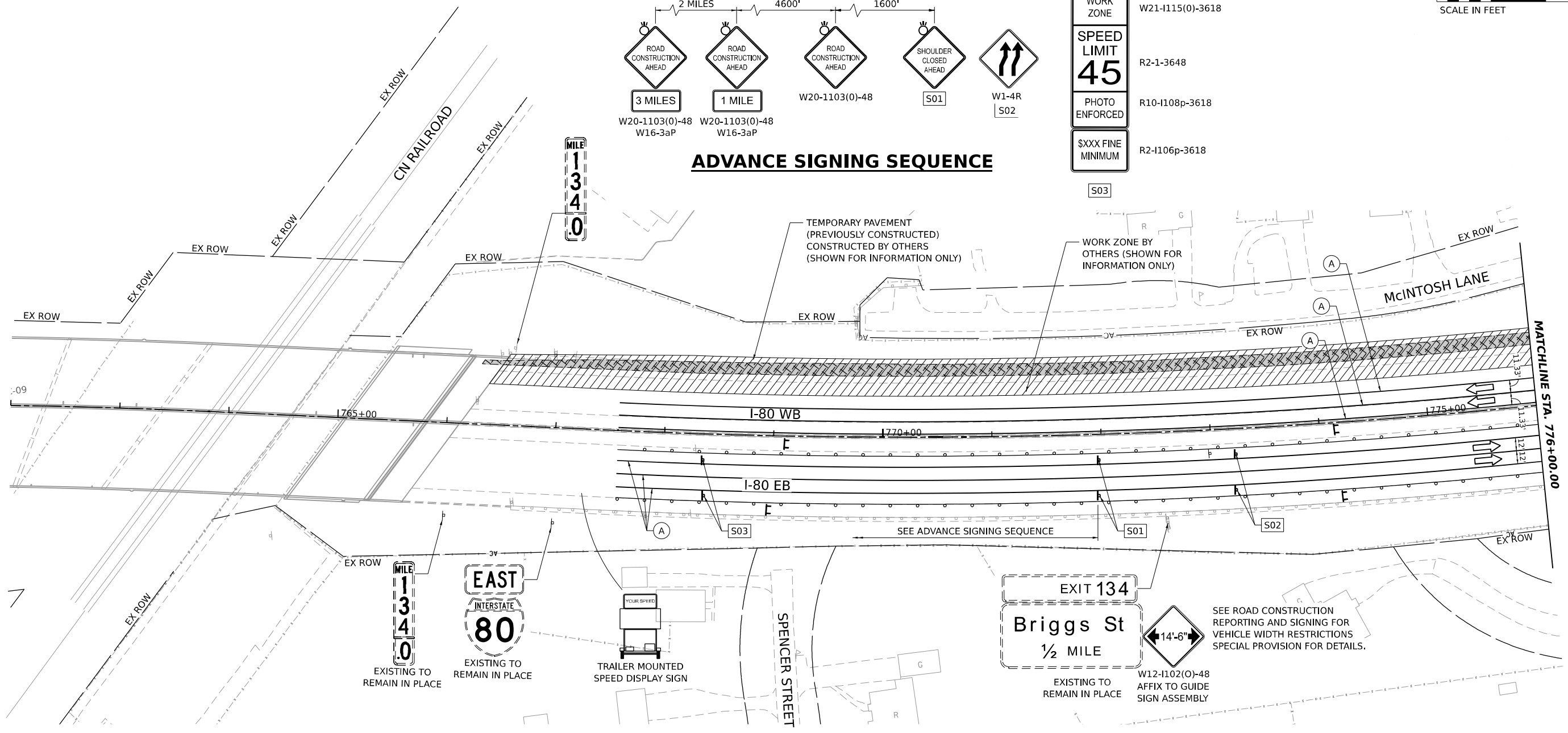
F.A.I. RTE.	SECTION	COUNTY	TOTAL SHEETS	SHEET NO.
80	FAI 80 21 STRUCTURE 8	WILL	883	137
CONTRACT NO. 62R29			ILLINOIS FED. AID PROJECT	

MODEL: RP_000_RP_000_M01_11
FILE NAME: C:\TRANSPORT\LOCAL\SYSTEMS\RW-01\STAGE\K:\CHODMS078\62R29-SHT-STAGING-PRE-PLAN11.DGN



WORK ZONE	W21-1115(0)-3618
SPEED LIMIT 45	R2-1-3648
PHOTO ENFORCED	R10-1108p-3618
\$XXX FINE MINIMUM	R2-1106p-3618
	S03

ADVANCE SIGNING SEQUENCE



STAGING LEGEND

- WORK AREA
- TEMPORARY PAVEMENT
- TEMPORARY PAVEMENT (PREVIOUSLY COMPLETED)
- COMPLETED PAVEMENT
- DIRECTION OF TRAFFIC
- TRAFFIC SIGN
- TEMPORARY PLASTIC DRUMS
- VERTICAL PANELS
- ARROW BOARD
- PORTABLE CHANGEABLE MESSAGE SIGN
- DIRECTIONAL INDICATOR BARRICADE
- TYPE III BARRICADE WITH FLASHING MONODIRECTIONAL LIGHTS
- TEMPORARY CONCRETE BARRIER
- IMPACT ATTENUATORS, TEMPORARY (FULLY REDIRECTIVE, NARROW), TEST LEVEL 2 OR 3. SEE SCHEDULE FOR DETAILS
- IMPACT ATTENUATORS, TEMPORARY (FULLY REDIRECTIVE, WIDE), TEST LEVEL 2 OR 3. SEE SCHEDULE FOR DETAILS
- EXISTING PAVEMENT MARKING
- PAVEMENT MARKING PREVIOUSLY PLACED
- PROPOSED PAVEMENT MARKING
- TEMPORARY PAVEMENT MARKING - LINE 4" - EPOXY (SOLID YELLOW) (70301120)
- TEMPORARY PAVEMENT MARKING - LINE 4" - EPOXY (SOLID WHITE) (70301120)
- TEMPORARY PAVEMENT MARKING - LINE 4" - EPOXY (WHITE, 2' DASH, 6' SKIP) (70301120)
- TEMPORARY PAVEMENT MARKING - LINE 5" - EPOXY (WHITE, 10' DASH - 30' SKIP) (70301125)
- TEMPORARY PAVEMENT MARKING - LINE 6" - EPOXY (SOLID WHITE) (70301130)
- TEMPORARY PAVEMENT MARKING - LINE 8" - EPOXY (WHITE GORE LINE) (70301140)
- TEMPORARY PAVEMENT MARKING - LINE 12" - EPOXY (YELLOW DIAGONAL @ 75' C-C) (70301160)
- TEMPORARY PAVEMENT MARKING - LINE 12" - EPOXY (WHITE DIAGONAL @ 75' C-C) (70301160)
- TEMPORARY PAVEMENT MARKING - LINE 12" - EPOXY (WHITE CHEVRON @ 30' C-C) (70301160)
- TEMPORARY PAVEMENT MARKING - LINE 24" - EPOXY (SOLID WHITE) (70301210)
- TEMPORARY PAVEMENT MARKING LETTERS AND SYMBOLS - EPOXY (70301100)



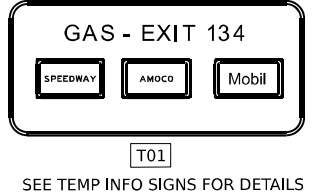
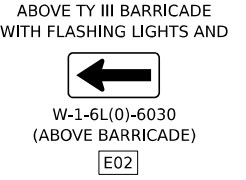
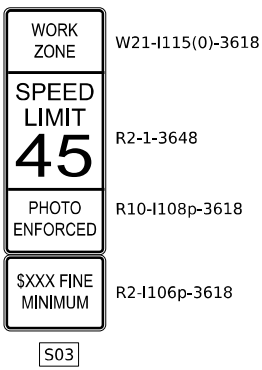
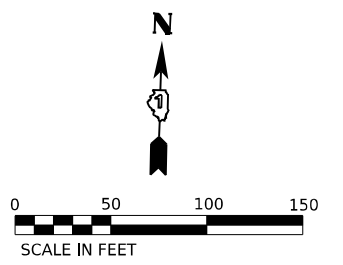
USER NAME = SCHO	DESIGNED - SYC	REVISED -
PLOT SCALE = 0.16666667 1/ IN.	DRAWN - SVJ	REVISED -
PLOT DATE = 7/26/2023	CHECKED - DPJ	REVISED -
	DATE - 6/29/2023	REVISED -

**STATE OF ILLINOIS
DEPARTMENT OF TRANSPORTATION**

**I-80
SUGGESTED STAGING AND TRAFFIC CONTROL - STAGE 1**

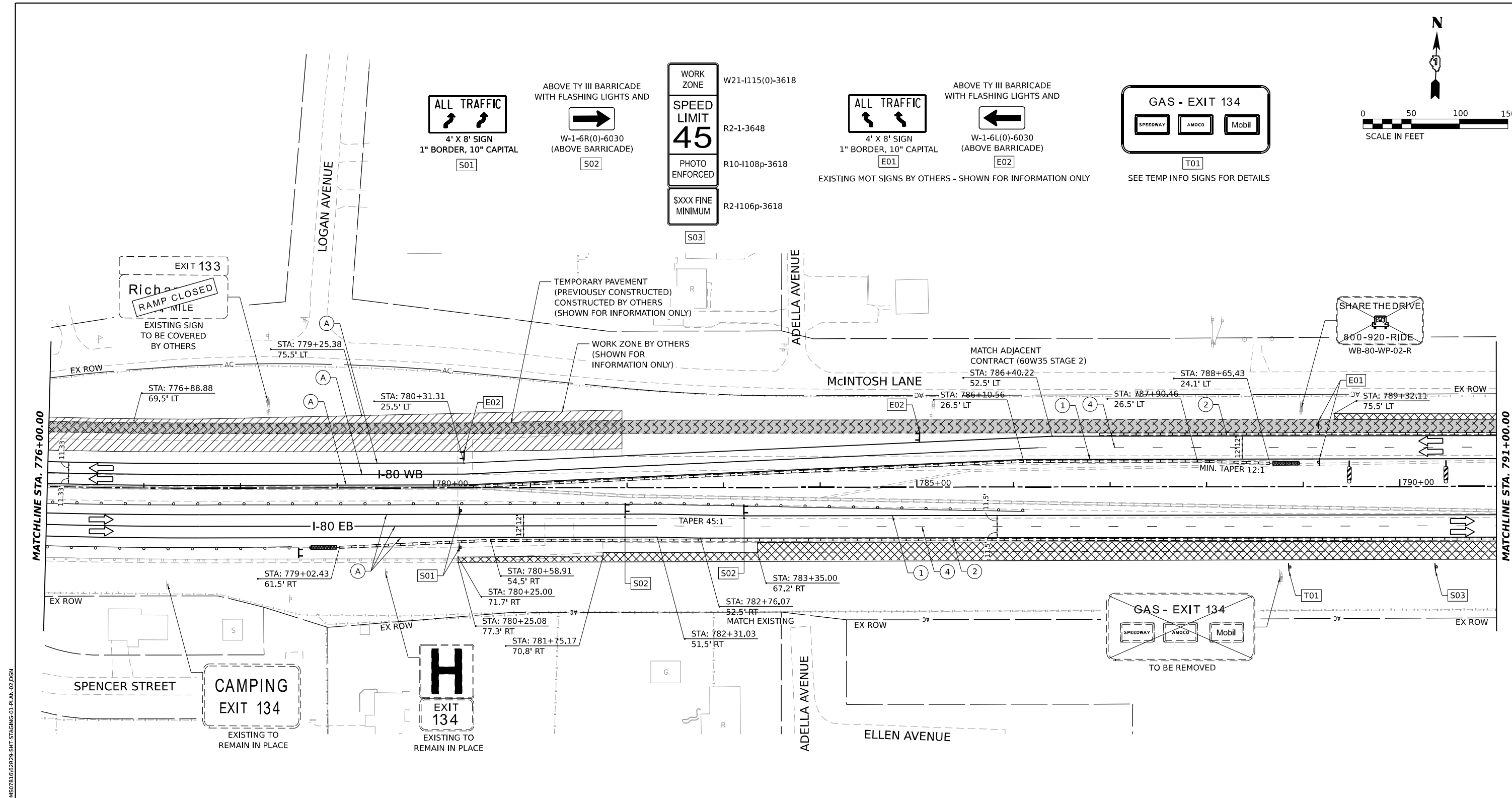
F.A.I. RTE.	SECTION	COUNTY	TOTAL SHEETS	SHEET NO.
80	FAI 80 21 STRUCTURE 8	WILL	899	139
CONTRACT NO. 62R29				
ILLINOIS FED. AID PROJECT				

MODEL: I80 - PR - I80 - M1 -
 FILE NAME: C:\TRANSPORT\SYSTEMS\HW\01\STAGE1\EXCHORD\HMS0781667828\SHT-STAGING-01-PLAN-01.DGN



EXISTING MOT SIGNS BY OTHERS - SHOWN FOR INFORMATION ONLY

SEE TEMP INFO SIGNS FOR DETAILS



MODEL: RP_00_P01_000_M0_2
FILE NAME: C:\TRANSPORT\SYSTEMS\LOCAL\SYSTEMS\LOCAL\TRANS\SYSTEMS\PLAN\01\STAGING-01\01\STAGING-01_Plan.dwg

STAGING LEGEND

WORK AREA	TEMPORARY PLASTIC DRUMS	ARROW BOARD	EXISTING PAVEMENT MARKING	TEMPORARY PAVEMENT MARKING - LINE 6" - EPOXY (SOLID WHITE) (70301130)
TEMPORARY PAVEMENT	VERTICAL PANELS	PORTABLE CHANGEABLE MESSAGE SIGN	PAVEMENT MARKING PREVIOUSLY PLACED	TEMPORARY PAVEMENT MARKING - LINE 8" - EPOXY (WHITE GORE LINE) (70301140)
TEMPORARY PAVEMENT (PREVIOUSLY COMPLETED)	I-80 SPACING: 100' C-C, 25' ON CURVES, 20' ON TAPERS		PROPOSED PAVEMENT MARKING	TEMPORARY PAVEMENT MARKING - LINE 12" - EPOXY (YELLOW DIAGONAL @ 75' C-C) (70301160)
COMPLETED PAVEMENT	BRIGGS ST SPACING: 50' C-C, 10' ON CURVES, 20' ON TAPERS		TEMPORARY PAVEMENT MARKING - LINE 4" - EPOXY (SOLID YELLOW) (70301120)	TEMPORARY PAVEMENT MARKING - LINE 12" - EPOXY (WHITE DIAGONAL @ 75' C-C) (70301160)
DIRECTION OF TRAFFIC	TEMPORARY CONCRETE BARRIER	TYPE III BARRICADE WITH FLASHING MONODIRECTIONAL LIGHTS	TEMPORARY PAVEMENT MARKING - LINE 4" - EPOXY (SOLID WHITE) (70301120)	TEMPORARY PAVEMENT MARKING - LINE 12" - EPOXY (WHITE CHEVRON @ 30' C-C) (70301160)
TRAFFIC SIGN	IMPACT ATTENUATORS, TEMPORARY (FULLY REDIRECTIVE, NARROW), TEST LEVEL 2 OR 3. SEE SCHEDULE FOR DETAILS	IMPACT ATTENUATORS, TEMPORARY (FULLY REDIRECTIVE, WIDE), TEST LEVEL 2 OR 3. SEE SCHEDULE FOR DETAILS	TEMPORARY PAVEMENT MARKING - LINE 4" - EPOXY (WHITE, 2' DASH, 6' SKIP) (70301120)	TEMPORARY PAVEMENT MARKING - LINE 24" - EPOXY (SOLID WHITE) (70301210)
	LIGHTS ACCORDING TO ART. 701.16 UNLESS OTHERWISE INDICATED		TEMPORARY PAVEMENT MARKING - LINE 5" - EPOXY (WHITE, 10' DASH - 30' SKIP) (70301125)	TEMPORARY PAVEMENT MARKING LETTERS AND SYMBOLS - EPOXY (70301100)



USER NAME	DESIGNED	DATE
SCHO	SYC	6/29/2023
	SVJ	
	DPJ	

DRAWN	CHECKED	DATE
SVJ	DPJ	6/29/2023

REVISION	DATE
-	
-	
-	
-	

**STATE OF ILLINOIS
DEPARTMENT OF TRANSPORTATION**

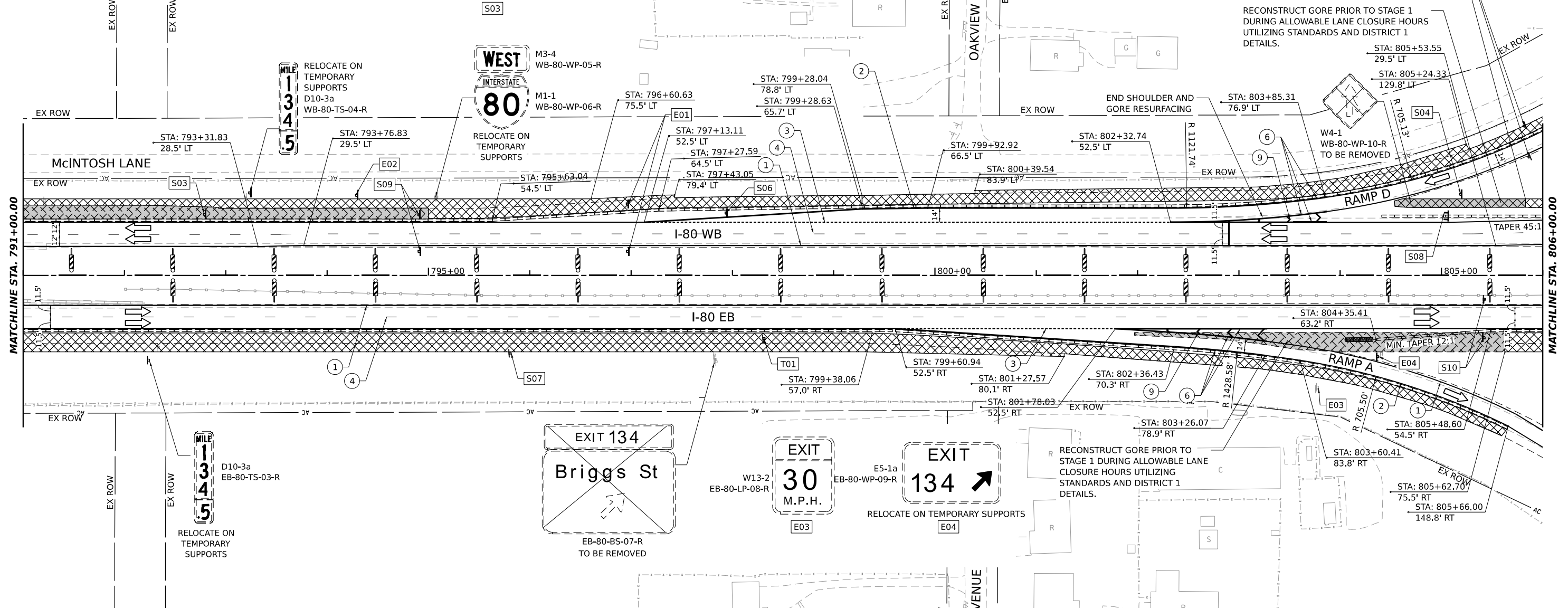
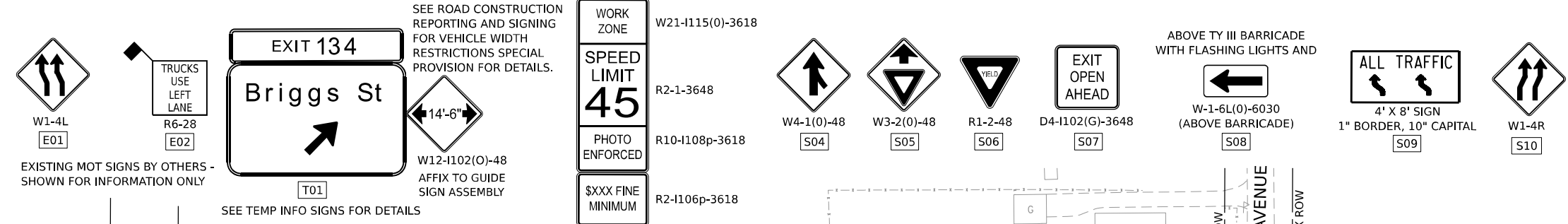
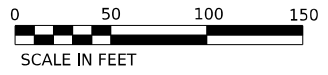
**I-80
SUGGESTED STAGING AND TRAFFIC CONTROL - STAGE 1**

F.A.I. RTE.	SECTION	COUNTY	TOTAL SHEETS	SHEET NO.
80	FAI 80 21 STRUCTURE 8	WILL	883	140

CONTRACT NO. 62R29

ILLINOIS FED. AID PROJECT

SCALE: SHEET OF SHEETS STA. TO STA.



STAGING LEGEND

- WORK AREA
- TEMPORARY PAVEMENT
- TEMPORARY PAVEMENT (PREVIOUSLY COMPLETED)
- COMPLETED PAVEMENT
- DIRECTION OF TRAFFIC
- TRAFFIC SIGN
- TEMPORARY PLASTIC DRUMS
- VERTICAL PANELS
- I-80 SPACING:
100' C-C, 25' ON CURVES, 20' ON TAPERS
- BRIGGS ST SPACING:
50' C-C, 10' ON CURVES, 20' ON TAPERS
- LIGHTS ACCORDING TO ART. 701.16 UNLESS OTHERWISE INDICATED
- ARROW BOARD
- PORTABLE CHANGEABLE MESSAGE SIGN
- DIRECTIONAL INDICATOR BARRICADE
- TYPE III BARRICADE WITH FLASHING MONODIRECTIONAL LIGHTS
- TEMPORARY CONCRETE BARRIER
- IMPACT ATTENUATORS, TEMPORARY (FULLY REDIRECTIVE, NARROW), TEST LEVEL 2 OR 3. SEE SCHEDULE FOR DETAILS
- IMPACT ATTENUATORS, TEMPORARY (FULLY REDIRECTIVE, WIDE), TEST LEVEL 2 OR 3. SEE SCHEDULE FOR DETAILS

- (A) EXISTING PAVEMENT MARKING
- (B) PAVEMENT MARKING PREVIOUSLY PLACED
- (C) PROPOSED PAVEMENT MARKING
- (1) TEMPORARY PAVEMENT MARKING - LINE 4" - EPOXY (SOLID YELLOW) (70301120)
- (2) TEMPORARY PAVEMENT MARKING - LINE 4" - EPOXY (SOLID WHITE) (70301120)
- (3) TEMPORARY PAVEMENT MARKING - LINE 4" - EPOXY (WHITE, 2' DASH, 6' SKIP) (70301120)
- (4) TEMPORARY PAVEMENT MARKING - LINE 5" - EPOXY (WHITE, 10' DASH - 30' SKIP) (70301125)
- (5) TEMPORARY PAVEMENT MARKING - LINE 6" - EPOXY (SOLID WHITE) (70301130)
- (6) TEMPORARY PAVEMENT MARKING - LINE 8" - EPOXY (WHITE GORE LINE) (70301140)
- (7) TEMPORARY PAVEMENT MARKING - LINE 12" - EPOXY (YELLOW DIAGONAL @ 75' C-C) (70301160)
- (8) TEMPORARY PAVEMENT MARKING - LINE 12" - EPOXY (WHITE DIAGONAL @ 75' C-C) (70301160)
- (9) TEMPORARY PAVEMENT MARKING - LINE 12" - EPOXY (WHITE CHEVRON @ 30' C-C) (70301160)
- (10) TEMPORARY PAVEMENT MARKING - LINE 24" - EPOXY (SOLID WHITE) (70301210)
- (11) TEMPORARY PAVEMENT MARKING LETTERS AND SYMBOLS - EPOXY (70301100)



USER NAME = SCHO	DESIGNED - SYC	REVISED -
PLOT SCALE = 0.16666667"/IN.	DRAWN - SVJ	REVISED -
PLOT DATE = 7/27/2023	CHECKED - DPJ	REVISED -
	DATE - 6/29/2023	REVISED -

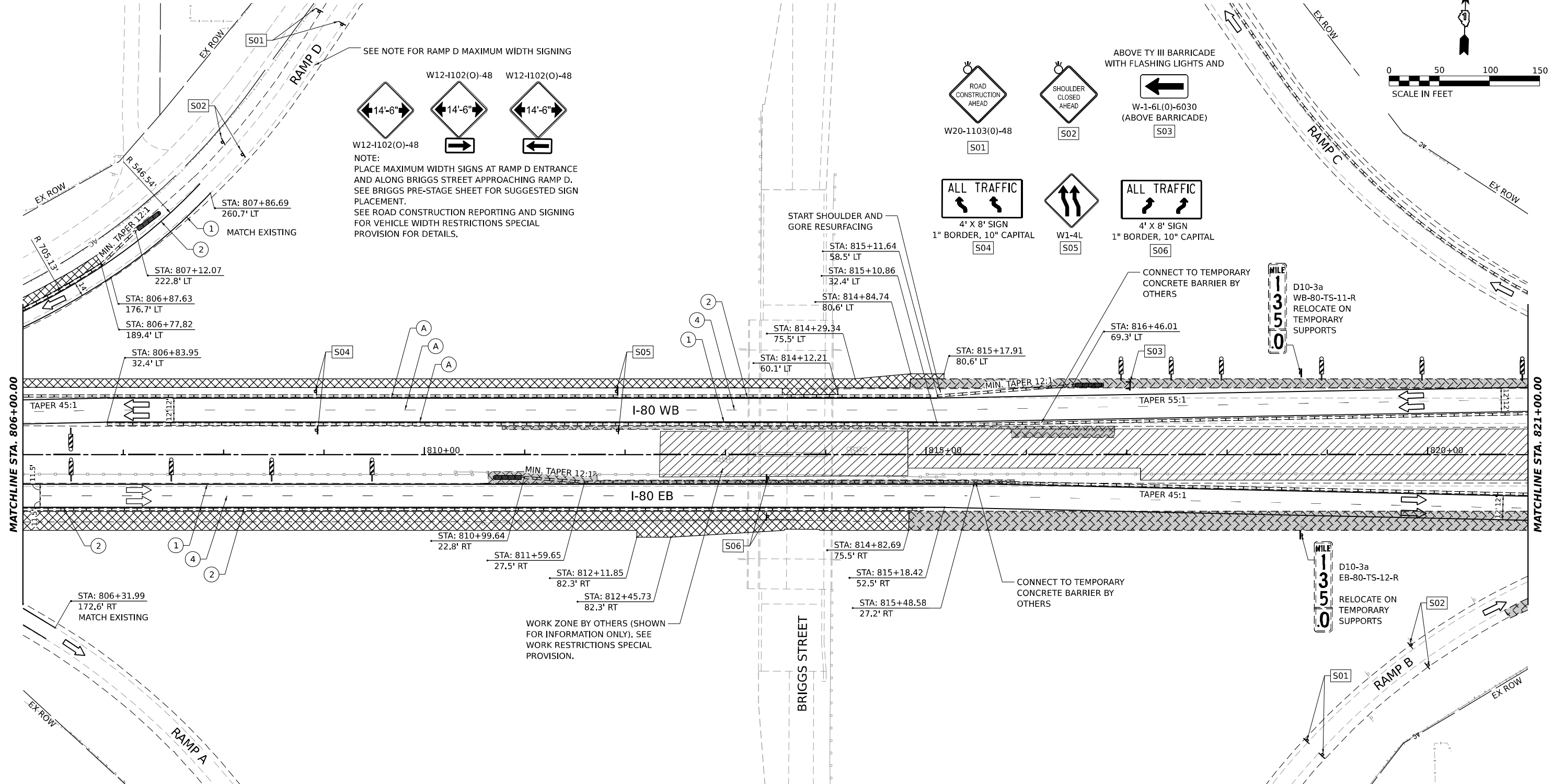
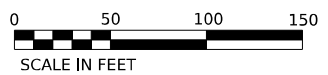
**STATE OF ILLINOIS
DEPARTMENT OF TRANSPORTATION**

**I-80
SUGGESTED STAGING AND TRAFFIC CONTROL - STAGE 1**

SCALE: SHEET OF SHEETS STA. TO STA.

F.A.I. RTE. 80	SECTION FAI 80 21 STRUCTURE 8	COUNTY WILL	TOTAL SHEETS 899	SHEET NO. 141
ILLINOIS FED. AID PROJECT			CONTRACT NO. 62R29	

MODEL: RP_08_08_08_M3_3
FILE NAME: C:\TRANSPORT\LOCAL\SYSTEMS\PM\01\STAGE1\EX_CHO\01\07\01\62R29\25-SHT-STAGING-01-PLAN-03.DGN



SEE NOTE FOR RAMP D MAXIMUM WIDTH SIGNING

W12-1102(O)-48 W12-1102(O)-48

◀14'-6"▶ ▶14'-6"▶ ▶14'-6"▶

W12-1102(O)-48

NOTE:
PLACE MAXIMUM WIDTH SIGNS AT RAMP D ENTRANCE AND ALONG BRIGGS STREET APPROACHING RAMP D. SEE BRIGGS PRE-STAGE SHEET FOR SUGGESTED SIGN PLACEMENT. SEE ROAD CONSTRUCTION REPORTING AND SIGNING FOR VEHICLE WIDTH RESTRICTIONS SPECIAL PROVISION FOR DETAILS.

ROAD CONSTRUCTION AHEAD
W20-1103(O)-48 [S01]

SHOULDER CLOSED AHEAD
[S02]

ABOVE TY III BARRICADE WITH FLASHING LIGHTS AND
W-1-6L(O)-6030 (ABOVE BARRICADE) [S03]

ALL TRAFFIC
4' X 8' SIGN
1" BORDER, 10" CAPITAL [S04]

W1-4L [S05]

ALL TRAFFIC
4' X 8' SIGN
1" BORDER, 10" CAPITAL [S06]

STAGING LEGEND

- WORK AREA
- TEMPORARY PAVEMENT
- TEMPORARY PAVEMENT (PREVIOUSLY COMPLETED)
- COMPLETED PAVEMENT
- DIRECTION OF TRAFFIC
- TRAFFIC SIGN
- TEMPORARY PLASTIC DRUMS
- VERTICAL PANELS
- I-80 SPACING:
100' C-C, 25' ON CURVES, 20' ON TAPERS
- BRIGGS ST SPACING:
50' C-C, 10' ON CURVES, 20' ON TAPERS
- ARROW BOARD
- PORTABLE CHANGEABLE MESSAGE SIGN
- DIRECTIONAL INDICATOR BARRICADE
- TYPE III BARRICADE WITH FLASHING MONODIRECTIONAL LIGHTS
- TEMPORARY CONCRETE BARRIER
- IMPACT ATTENUATORS, TEMPORARY (FULLY REDIRECTIVE, NARROW), TEST LEVEL 2 OR 3. SEE SCHEDULE FOR DETAILS
- IMPACT ATTENUATORS, TEMPORARY (FULLY REDIRECTIVE, WIDE), TEST LEVEL 2 OR 3. SEE SCHEDULE FOR DETAILS

- (A) EXISTING PAVEMENT MARKING
- (B) PAVEMENT MARKING PREVIOUSLY PLACED
- (C) PROPOSED PAVEMENT MARKING
- (1) TEMPORARY PAVEMENT MARKING - LINE 4" - EPOXY (SOLID YELLOW) (70301120)
- (2) TEMPORARY PAVEMENT MARKING - LINE 4" - EPOXY (SOLID WHITE) (70301120)
- (3) TEMPORARY PAVEMENT MARKING - LINE 4" - EPOXY (WHITE, 2' DASH, 6' SKIP) (70301120)
- (4) TEMPORARY PAVEMENT MARKING - LINE 5" - EPOXY (WHITE, 10' DASH - 30' SKIP) (70301125)
- (5) TEMPORARY PAVEMENT MARKING - LINE 6" - EPOXY (SOLID WHITE) (70301130)
- (6) TEMPORARY PAVEMENT MARKING - LINE 8" - EPOXY (WHITE GORE LINE) (70301140)
- (7) TEMPORARY PAVEMENT MARKING - LINE 12" - EPOXY (YELLOW DIAGONAL @ 75' C-C) (70301160)
- (8) TEMPORARY PAVEMENT MARKING - LINE 12" - EPOXY (WHITE DIAGONAL @ 75' C-C) (70301160)
- (9) TEMPORARY PAVEMENT MARKING - LINE 12" - EPOXY (WHITE CHEVRON @ 30' C-C) (70301160)
- (10) TEMPORARY PAVEMENT MARKING - LINE 24" - EPOXY (SOLID WHITE) (70301210)
- (11) TEMPORARY PAVEMENT MARKING LETTERS AND SYMBOLS - EPOXY (70301100)

MODEL: RP_00_P01_000_M01_4
FILE NAME: C:\TRANSPORT\SYSTEMS\PM\01\STAGE1\EX_CHO\01\0731\62R29_SHT-STAGING-01-R1\AN-04.DGN



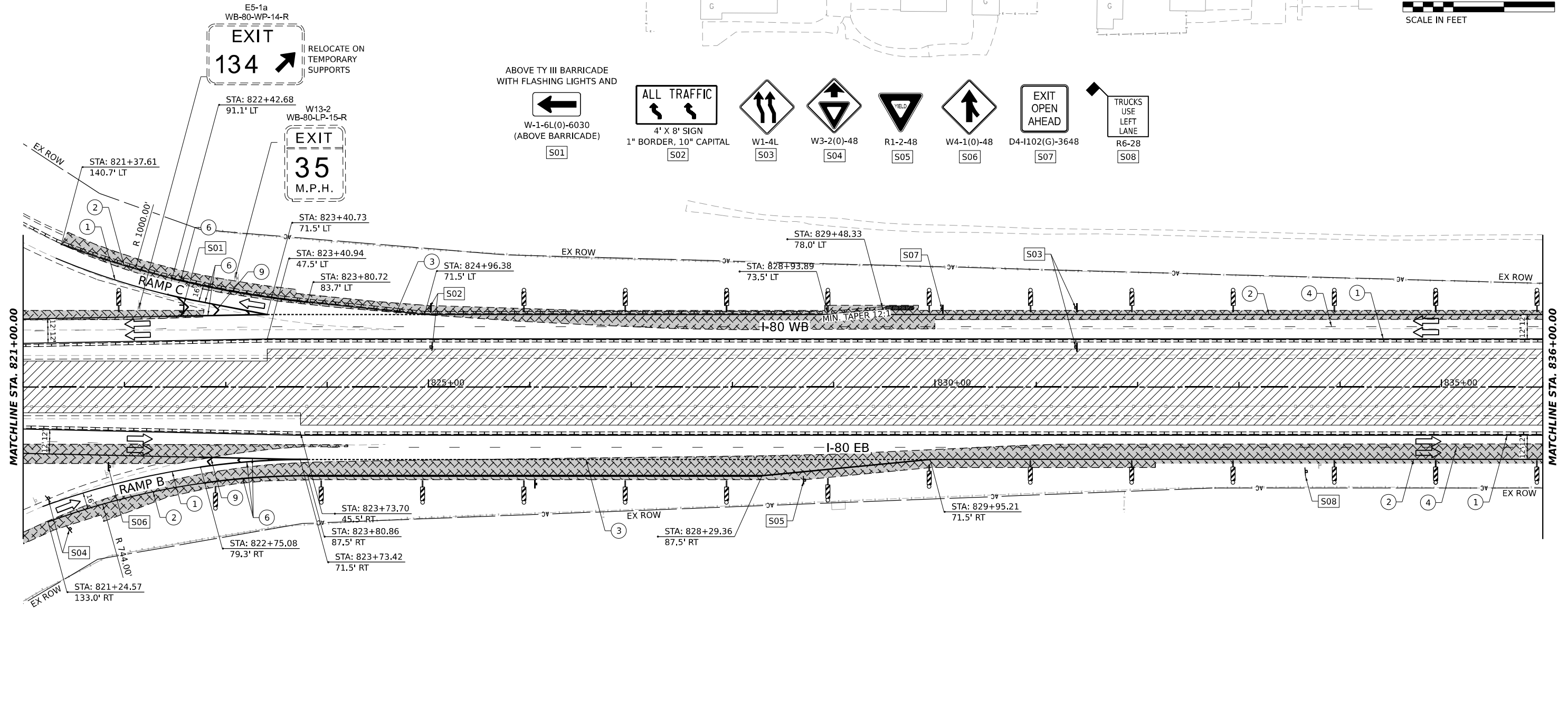
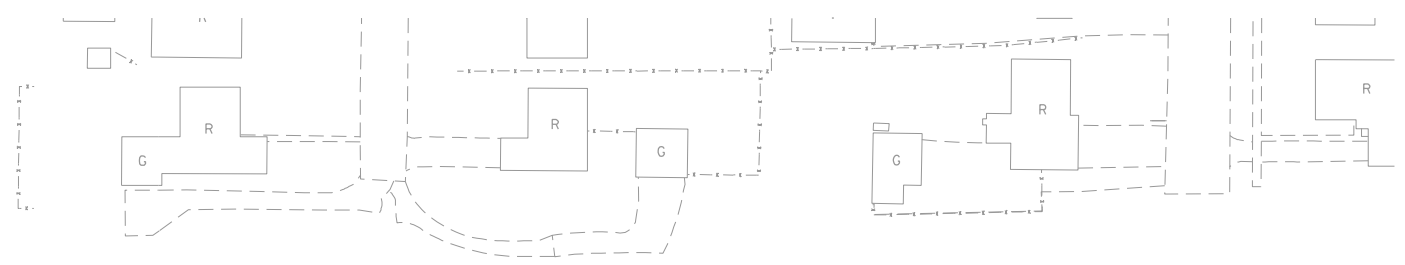
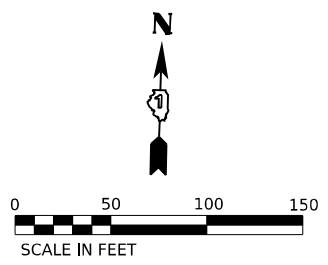
USER NAME = SCHO	DESIGNED - SYC	REVISED -
PLOT SCALE = 0.16666667"/IN.	DRAWN - SVJ	REVISED -
PLOT DATE = 7/26/2023	CHECKED - DPJ	REVISED -
	DATE - 6/29/2023	REVISED -

STATE OF ILLINOIS
DEPARTMENT OF TRANSPORTATION

I-80
SUGGESTED STAGING AND TRAFFIC CONTROL - STAGE 1

SCALE: SHEET OF SHEETS STA. TO STA.

F.A.I. RTE.	SECTION	COUNTY	TOTAL SHEETS	SHEET NO.
80	FAI 80 21 STRUCTURE 8	WILL	899	142
ILLINOIS FED. AID PROJECT			CONTRACT NO. 62R29	



STAGING LEGEND

- WORK AREA
- TEMPORARY PAVEMENT
- TEMPORARY PAVEMENT (PREVIOUSLY COMPLETED)
- COMPLETED PAVEMENT
- DIRECTION OF TRAFFIC
- TRAFFIC SIGN
- TEMPORARY PLASTIC DRUMS
- VERTICAL PANELS
- I-80 SPACING:
100' C-C, 25' ON CURVES, 20' ON TAPERS
- BRIGGS ST SPACING:
50' C-C, 10' ON CURVES, 20' ON TAPERS
- LIGHTS ACCORDING TO ART. 701.16 UNLESS OTHERWISE INDICATED
- ARROW BOARD
- PORTABLE CHANGEABLE MESSAGE SIGN
- DIRECTIONAL INDICATOR BARRICADE
- TYPE III BARRICADE WITH FLASHING MONODIRECTIONAL LIGHTS
- TEMPORARY CONCRETE BARRIER
- IMPACT ATTENUATORS, TEMPORARY (FULLY REDIRECTIVE, NARROW), TEST LEVEL 2 OR 3. SEE SCHEDULE FOR DETAILS
- IMPACT ATTENUATORS, TEMPORARY (FULLY REDIRECTIVE, WIDE), TEST LEVEL 2 OR 3. SEE SCHEDULE FOR DETAILS

- (A) EXISTING PAVEMENT MARKING
- (B) PAVEMENT MARKING PREVIOUSLY PLACED
- (C) PROPOSED PAVEMENT MARKING
- (1) TEMPORARY PAVEMENT MARKING - LINE 4" - EPOXY (SOLID YELLOW) (70301120)
- (2) TEMPORARY PAVEMENT MARKING - LINE 4" - EPOXY (SOLID WHITE) (70301120)
- (3) TEMPORARY PAVEMENT MARKING - LINE 4" - EPOXY (WHITE, 2' DASH, 6' SKIP) (70301120)
- (4) TEMPORARY PAVEMENT MARKING - LINE 5" - EPOXY (WHITE, 10' DASH - 30' SKIP) (70301125)
- (5) TEMPORARY PAVEMENT MARKING - LINE 6" - EPOXY (SOLID WHITE) (70301130)
- (6) TEMPORARY PAVEMENT MARKING - LINE 8" - EPOXY (WHITE GORE LINE) (70301140)
- (7) TEMPORARY PAVEMENT MARKING - LINE 12" - EPOXY (YELLOW DIAGONAL @ 75' C-C) (70301160)
- (8) TEMPORARY PAVEMENT MARKING - LINE 12" - EPOXY (WHITE DIAGONAL @ 75' C-C) (70301160)
- (9) TEMPORARY PAVEMENT MARKING - LINE 12" - EPOXY (WHITE CHEVRON @ 30' C-C) (70301160)
- (10) TEMPORARY PAVEMENT MARKING - LINE 24" - EPOXY (SOLID WHITE) (70301210)
- (11) TEMPORARY PAVEMENT MARKING LETTERS AND SYMBOLS - EPOXY (70301100)



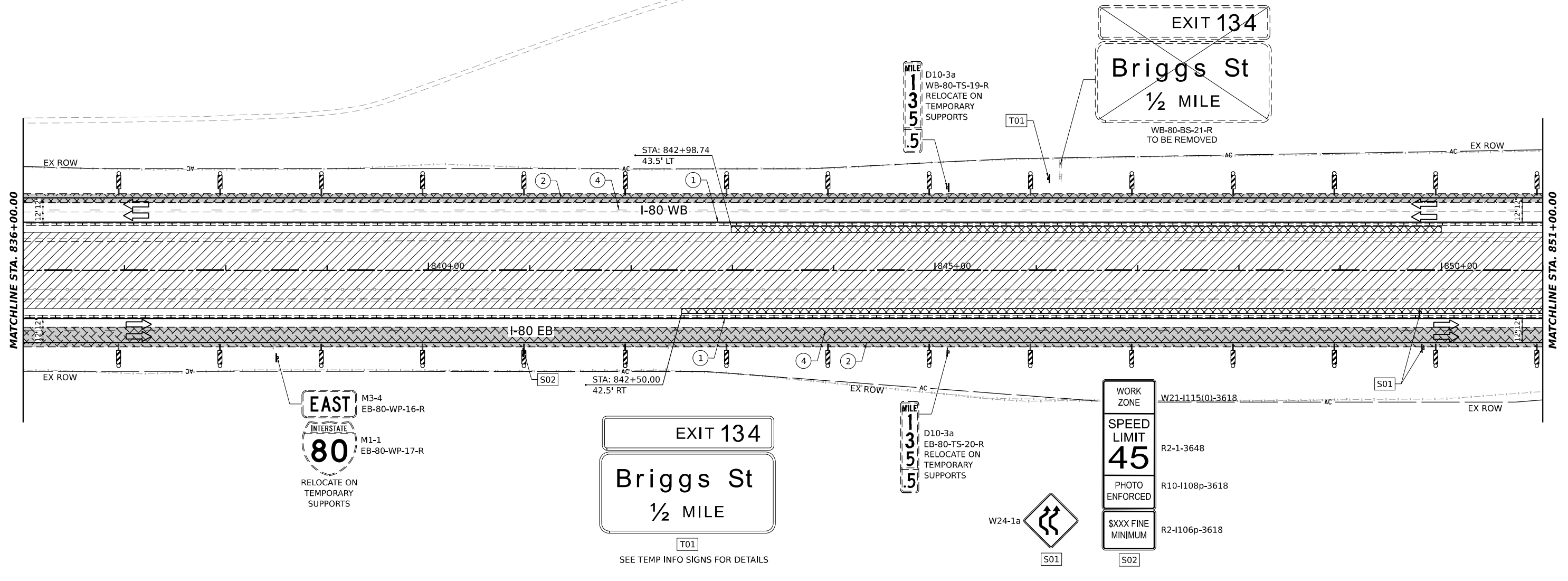
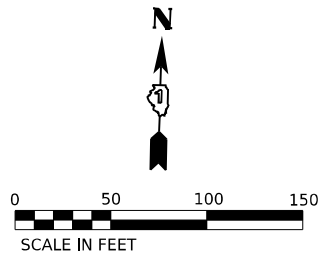
USER NAME = SCHO	DESIGNED - SYC	REVISED -
PLOT SCALE = 0.16666667 "/>IN.	DRAWN - SVJ	REVISED -
PLOT DATE = 6/28/2023	CHECKED - DPJ	REVISED -
	DATE - 6/29/2023	REVISED -

**STATE OF ILLINOIS
DEPARTMENT OF TRANSPORTATION**

**I-80
SUGGESTED STAGING AND TRAFFIC CONTROL - STAGE 1**

F.A.I. RTE. 80	SECTION FAI 80 21 STRUCTURE 8	COUNTY WILL	TOTAL SHEETS 883	SHEET NO. 143
CONTRACT NO. 62R29			ILLINOIS FED. AID PROJECT	

MODEL: RP_000_R01_000_M1_0
FILE NAME: C:\TRANSPORT\LOCAL\SYSTEMS\RW-01\STAGE1\EX_C\CH\0\MS07B\62R29_SHT-STAGING-01_PLAN-05.DGN



STAGING LEGEND

- WORK AREA
- TEMPORARY PAVEMENT
- TEMPORARY PAVEMENT (PREVIOUSLY COMPLETED)
- COMPLETED PAVEMENT
- DIRECTION OF TRAFFIC
- TRAFFIC SIGN
- TEMPORARY PLASTIC DRUMS
- VERTICAL PANELS
- ARROW BOARD
- PORTABLE CHANGEABLE MESSAGE SIGN
- DIRECTIONAL INDICATOR BARRICADE
- TYPE III BARRICADE WITH FLASHING MONODIRECTIONAL LIGHTS
- TEMPORARY CONCRETE BARRIER
- IMPACT ATTENUATORS, TEMPORARY (FULLY REDIRECTIVE, NARROW), TEST LEVEL 2 OR 3. SEE SCHEDULE FOR DETAILS
- IMPACT ATTENUATORS, TEMPORARY (FULLY REDIRECTIVE, WIDE), TEST LEVEL 2 OR 3. SEE SCHEDULE FOR DETAILS
- (A) EXISTING PAVEMENT MARKING
- (B) PAVEMENT MARKING PREVIOUSLY PLACED
- (C) PROPOSED PAVEMENT MARKING
- (1) TEMPORARY PAVEMENT MARKING - LINE 4" - EPOXY (SOLID YELLOW) (70301120)
- (2) TEMPORARY PAVEMENT MARKING - LINE 4" - EPOXY (SOLID WHITE) (70301120)
- (3) TEMPORARY PAVEMENT MARKING - LINE 4" - EPOXY (WHITE, 2' DASH, 6' SKIP) (70301120)
- (4) TEMPORARY PAVEMENT MARKING - LINE 5" - EPOXY (WHITE, 10' DASH - 30' SKIP) (70301125)
- (5) TEMPORARY PAVEMENT MARKING - LINE 6" - EPOXY (SOLID WHITE) (70301130)
- (6) TEMPORARY PAVEMENT MARKING - LINE 8" - EPOXY (WHITE GORE LINE) (70301140)
- (7) TEMPORARY PAVEMENT MARKING - LINE 12" - EPOXY (YELLOW DIAGONAL @ 75' C-C) (70301160)
- (8) TEMPORARY PAVEMENT MARKING - LINE 12" - EPOXY (WHITE DIAGONAL @ 75' C-C) (70301160)
- (9) TEMPORARY PAVEMENT MARKING - LINE 12" - EPOXY (WHITE CHEVRON @ 30' C-C) (70301160)
- (10) TEMPORARY PAVEMENT MARKING - LINE 24" - EPOXY (SOLID WHITE) (70301210)
- (11) TEMPORARY PAVEMENT MARKING LETTERS AND SYMBOLS - EPOXY (70301100)



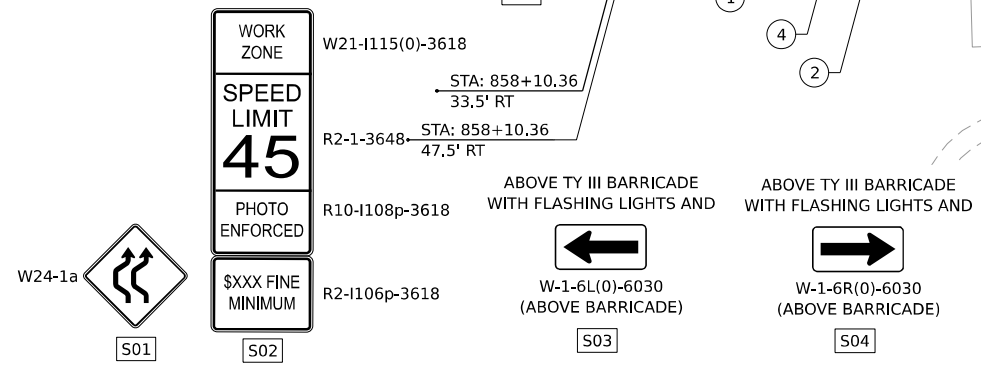
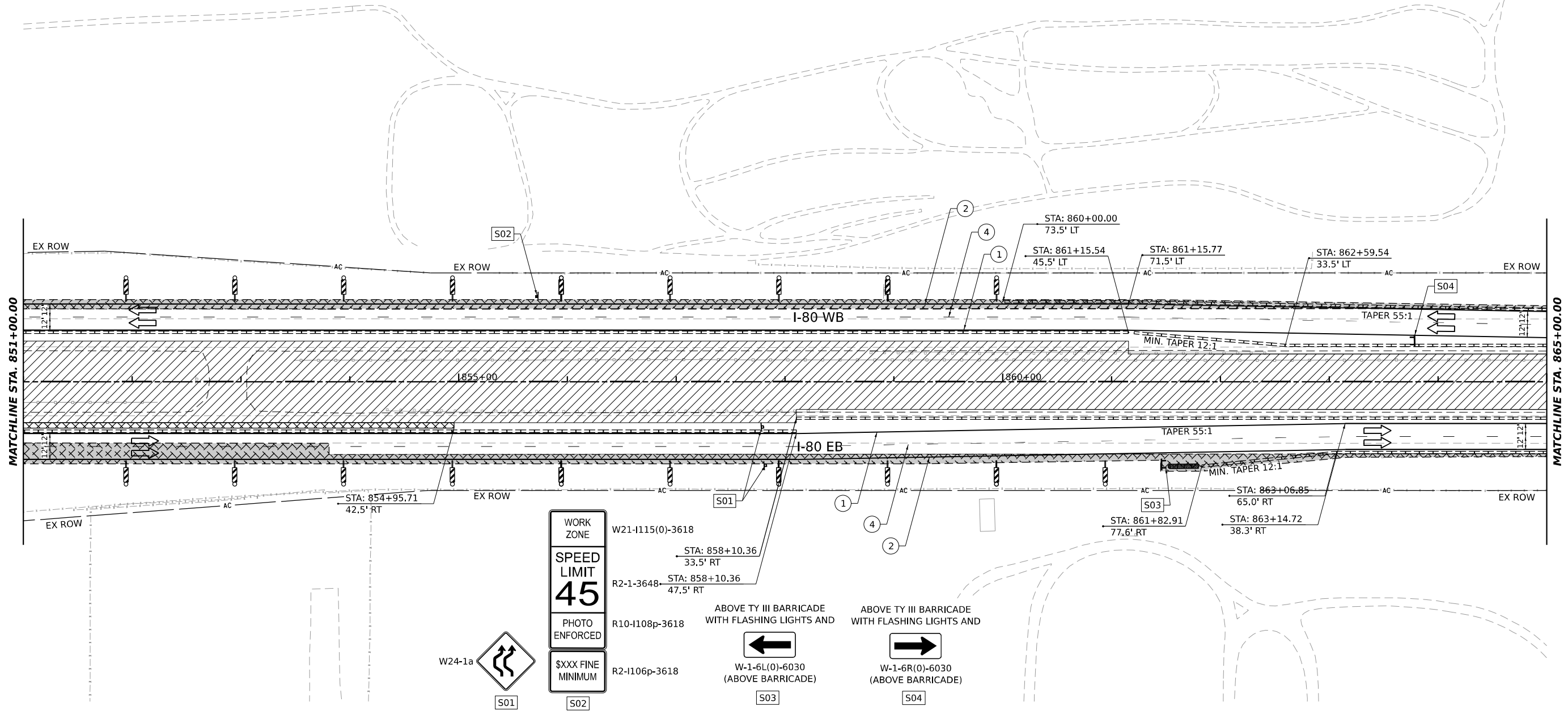
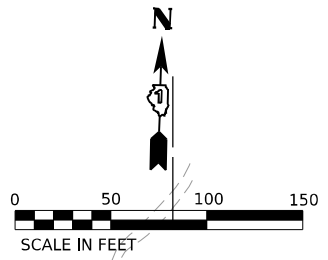
USER NAME	= SCHO	DESIGNED	- SYC	REVISED	-
DRAWN	- SVJ	REVISOR	-	DATE	-
PLOT SCALE	= 0.16666667 "/in.	CHECKED	- DPJ	REVISOR	-
PLOT DATE	= 6/28/2023	DATE	- 6/29/2023	REVISOR	-

**STATE OF ILLINOIS
DEPARTMENT OF TRANSPORTATION**

**I-80
SUGGESTED STAGING AND TRAFFIC CONTROL - STAGE 1**

F.A.I. RTE.	SECTION	COUNTY	TOTAL SHEETS	SHEET NO.
80	FAI 80 21 STRUCTURE 8	WILL	883	144
			CONTRACT NO. 62R29	
			ILLINOIS FED. AID PROJECT	

MODEL: RP_00_P18_N03_M1_4
FILE NAME: C:\TRANSPORT\LOCAL\SYSTEMS\RW-01\STAGE 1\CHORD\MSD78\6162R29-SHT-STAGING-01-PLAN-06.DGN



STAGING LEGEND

- WORK AREA
 - TEMPORARY PAVEMENT
 - TEMPORARY PAVEMENT (PREVIOUSLY COMPLETED)
 - COMPLETED PAVEMENT
 - DIRECTION OF TRAFFIC
 - TRAFFIC SIGN
 - TEMPORARY PLASTIC DRUMS
 - VERTICAL PANELS
 - ARROW BOARD
 - PORTABLE CHANGEABLE MESSAGE SIGN
 - DIRECTIONAL INDICATOR BARRICADE
 - TYPE III BARRICADE WITH FLASHING MONODIRECTIONAL LIGHTS
 - TEMPORARY CONCRETE BARRIER
 - IMPACT ATTENUATORS, TEMPORARY (FULLY REDIRECTIVE, NARROW), TEST LEVEL 2 OR 3. SEE SCHEDULE FOR DETAILS
 - IMPACT ATTENUATORS, TEMPORARY (FULLY REDIRECTIVE, WIDE), TEST LEVEL 2 OR 3. SEE SCHEDULE FOR DETAILS
- I-80 SPACING:
100' C-C, 25' ON CURVES, 20' ON TAPERS
- BRIGGS ST SPACING:
50' C-C, 10' ON CURVES, 20' ON TAPERS
- LIGHTS ACCORDING TO ART. 701.16 UNLESS OTHERWISE INDICATED

- (A) EXISTING PAVEMENT MARKING
- (B) PAVEMENT MARKING PREVIOUSLY PLACED
- (C) PROPOSED PAVEMENT MARKING
- (1) TEMPORARY PAVEMENT MARKING - LINE 4" - EPOXY (SOLID YELLOW) (70301120)
- (2) TEMPORARY PAVEMENT MARKING - LINE 4" - EPOXY (SOLID WHITE) (70301120)
- (3) TEMPORARY PAVEMENT MARKING - LINE 4" - EPOXY (WHITE, 2' DASH, 6' SKIP) (70301120)
- (4) TEMPORARY PAVEMENT MARKING - LINE 5" - EPOXY (WHITE, 10' DASH - 30' SKIP) (70301125)
- (5) TEMPORARY PAVEMENT MARKING - LINE 6" - EPOXY (SOLID WHITE) (70301130)
- (6) TEMPORARY PAVEMENT MARKING - LINE 8" - EPOXY (WHITE GORE LINE) (70301140)
- (7) TEMPORARY PAVEMENT MARKING - LINE 12" - EPOXY (YELLOW DIAGONAL @ 75' C-C) (70301160)
- (8) TEMPORARY PAVEMENT MARKING - LINE 12" - EPOXY (WHITE DIAGONAL @ 75' C-C) (70301160)
- (9) TEMPORARY PAVEMENT MARKING - LINE 12" - EPOXY (WHITE CHEVRON @ 30' C-C) (70301160)
- (10) TEMPORARY PAVEMENT MARKING - LINE 24" - EPOXY (SOLID WHITE) (70301210)
- (11) TEMPORARY PAVEMENT MARKING LETTERS AND SYMBOLS - EPOXY (70301100)

MODEL: RP_000_RP_000_M01_7
 FILE NAME: C:\TRANSPORT\SYSTEMS\PLAN\01\STAGING\I-80\I-80\STAGING-01-PLAN-07.DGN

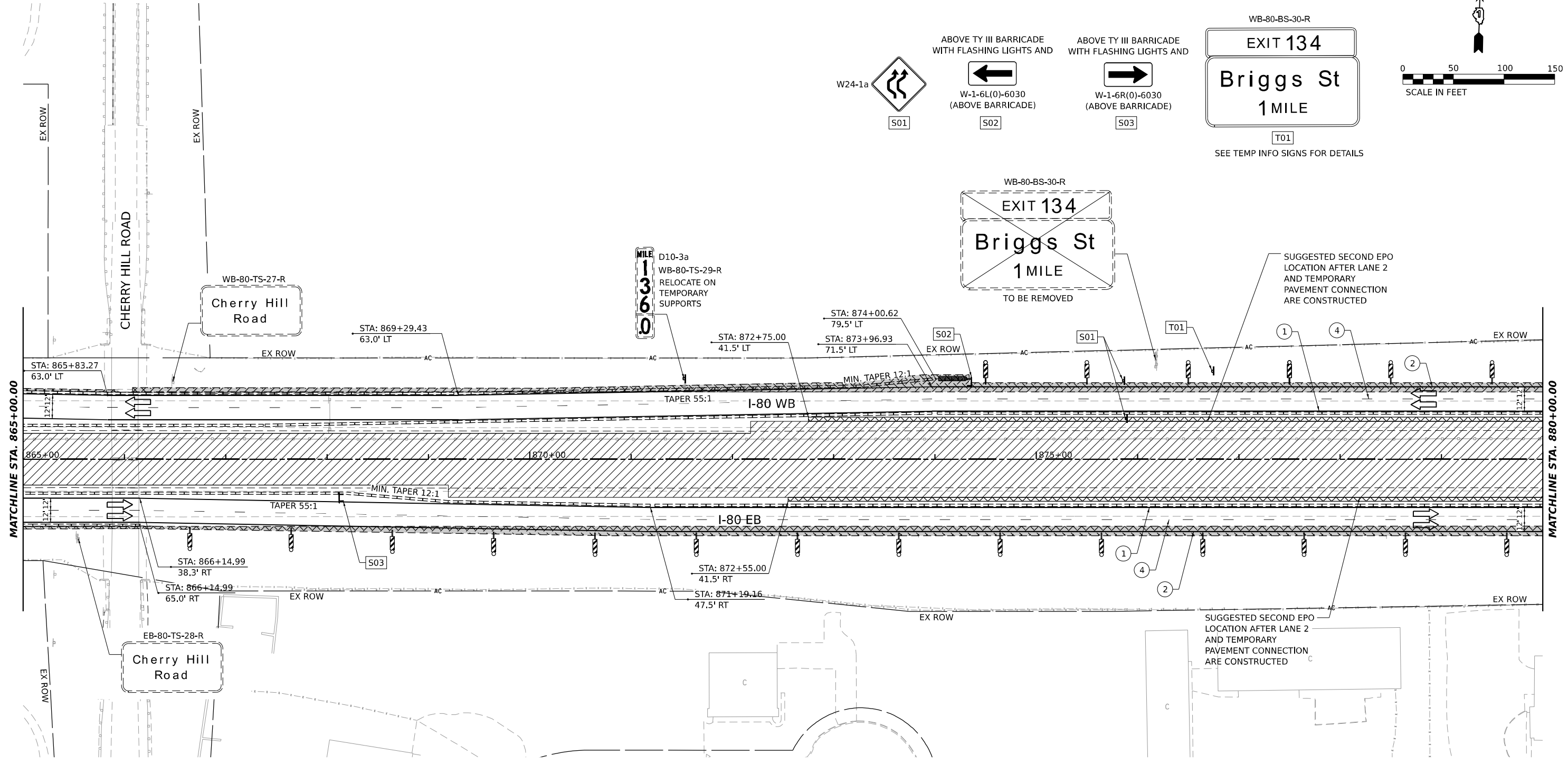
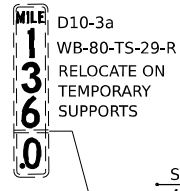
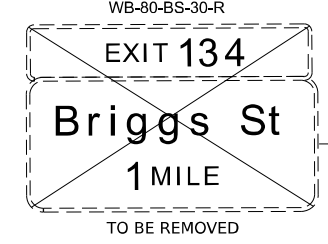
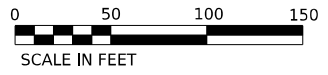


USER NAME = SCHO	DESIGNED - SYC	REVISED -
DRAWN - SVJ	REVISIONS -	
PLOT SCALE = 0.16666667 "/> <td>CHECKED - DPJ</td> <td>REVISIONS -</td>	CHECKED - DPJ	REVISIONS -
PLOT DATE = 7/25/2023	DATE - 6/29/2023	REVISIONS -

**STATE OF ILLINOIS
DEPARTMENT OF TRANSPORTATION**

I-80			
SUGGESTED STAGING AND TRAFFIC CONTROL - STAGE 1			
SCALE:	SHEET	OF SHEETS	STA. TO STA.

F.A.I. RTE.	SECTION	COUNTY	TOTAL SHEETS	SHEET NO.
80	FAI 80 21 STRUCTURE 8	WILL	899	145
CONTRACT NO. 62R29				
ILLINOIS FED. AID PROJECT				



STAGING LEGEND

- WORK AREA
- TEMPORARY PAVEMENT
- TEMPORARY PAVEMENT (PREVIOUSLY COMPLETED)
- COMPLETED PAVEMENT
- DIRECTION OF TRAFFIC
- TRAFFIC SIGN
- TEMPORARY PLASTIC DRUMS
- VERTICAL PANELS
- I-80 SPACING:
100' C-C, 25' ON CURVES, 20' ON TAPERS
- BRIGGS ST SPACING:
50' C-C, 10' ON CURVES, 20' ON TAPERS
- LIGHTS ACCORDING TO ART. 701.16 UNLESS OTHERWISE INDICATED
- ARROW BOARD
- PORTABLE CHANGEABLE MESSAGE SIGN
- DIRECTIONAL INDICATOR BARRICADE
- TYPE III BARRICADE WITH FLASHING MONODIRECTIONAL LIGHTS
- TEMPORARY CONCRETE BARRIER
- IMPACT ATTENUATORS, TEMPORARY (FULLY REDIRECTIVE, NARROW), TEST LEVEL 2 OR 3. SEE SCHEDULE FOR DETAILS
- IMPACT ATTENUATORS, TEMPORARY (FULLY REDIRECTIVE, WIDE), TEST LEVEL 2 OR 3. SEE SCHEDULE FOR DETAILS

- (A) EXISTING PAVEMENT MARKING
- (B) PAVEMENT MARKING PREVIOUSLY PLACED
- (C) PROPOSED PAVEMENT MARKING
- (1) TEMPORARY PAVEMENT MARKING - LINE 4" - EPOXY (SOLID YELLOW) (70301120)
- (2) TEMPORARY PAVEMENT MARKING - LINE 4" - EPOXY (SOLID WHITE) (70301120)
- (3) TEMPORARY PAVEMENT MARKING - LINE 4" - EPOXY (WHITE, 2' DASH, 6' SKIP) (70301120)
- (4) TEMPORARY PAVEMENT MARKING - LINE 5" - EPOXY (WHITE, 10' DASH - 30' SKIP) (70301125)
- (5) TEMPORARY PAVEMENT MARKING - LINE 6" - EPOXY (SOLID WHITE) (70301130)
- (6) TEMPORARY PAVEMENT MARKING - LINE 8" - EPOXY (WHITE GORE LINE) (70301140)
- (7) TEMPORARY PAVEMENT MARKING - LINE 12" - EPOXY (YELLOW DIAGONAL @ 75' C-C) (70301160)
- (8) TEMPORARY PAVEMENT MARKING - LINE 12" - EPOXY (WHITE DIAGONAL @ 75' C-C) (70301160)
- (9) TEMPORARY PAVEMENT MARKING - LINE 12" - EPOXY (WHITE CHEVRON @ 30' C-C) (70301160)
- (10) TEMPORARY PAVEMENT MARKING - LINE 24" - EPOXY (SOLID WHITE) (70301210)
- (11) TEMPORARY PAVEMENT MARKING LETTERS AND SYMBOLS - EPOXY (70301100)



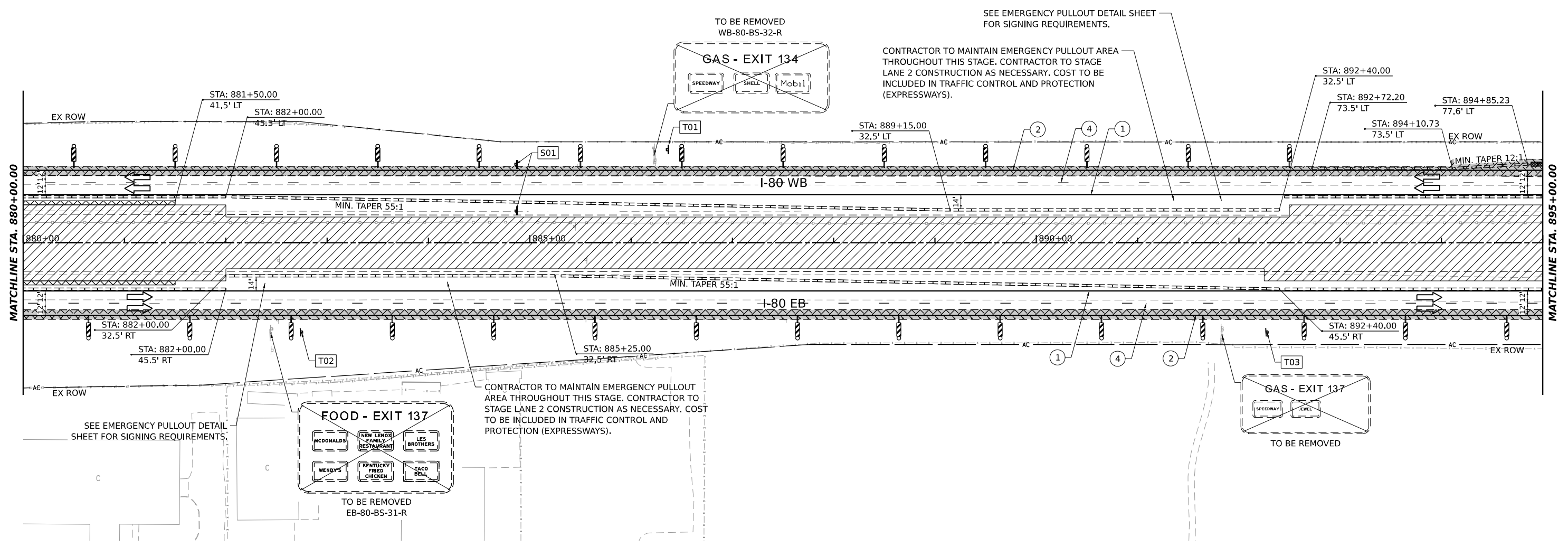
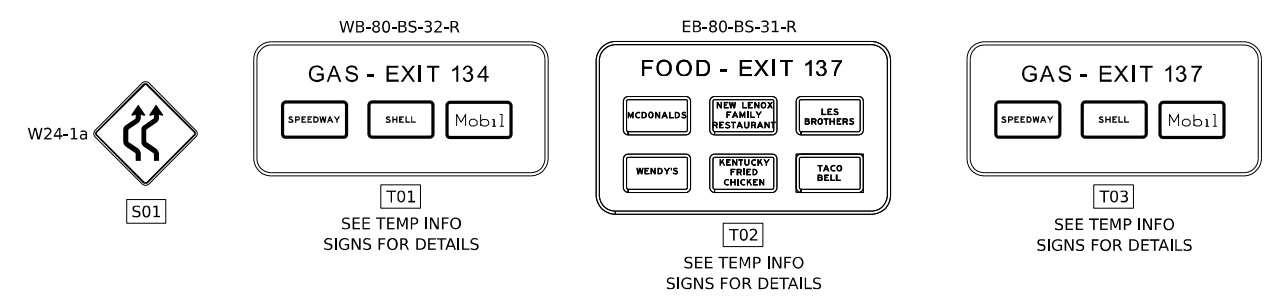
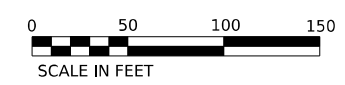
USER NAME = SCHO	DESIGNED - SYC	REVISED -
PLOT SCALE = 0.16666667 "/>IN.	DRAWN - SVJ	REVISED -
PLOT DATE = 7/25/2023	CHECKED - DPJ	REVISED -
	DATE - 6/29/2023	REVISED -

**STATE OF ILLINOIS
DEPARTMENT OF TRANSPORTATION**

**I-80
SUGGESTED STAGING AND TRAFFIC CONTROL - STAGE 1**

F.A.I. RTE. 80	SECTION FAI 80 21 STRUCTURE 8	COUNTY WILL	TOTAL SHEETS 899	SHEET NO. 146
CONTRACT NO. 62R29			ILLINOIS FED. AID PROJECT	

MODEL: RP_000_RP_000_M1_8; FILE NAME: C:\TRANSPORT\SYSTEMS\PM\01\STAGING\EXCH\CH01\MS0701\62R29\SH1-STAGING-01-PLAN-08.DGN



STAGING LEGEND

- WORK AREA
 - TEMPORARY PAVEMENT
 - TEMPORARY PAVEMENT (PREVIOUSLY COMPLETED)
 - COMPLETED PAVEMENT
 - DIRECTION OF TRAFFIC
 - TRAFFIC SIGN
 - TEMPORARY PLASTIC DRUMS
 - VERTICAL PANELS
 - ARROW BOARD
 - PORTABLE CHANGEABLE MESSAGE SIGN
 - DIRECTIONAL INDICATOR BARRICADE
 - TYPE III BARRICADE WITH FLASHING MONODIRECTIONAL LIGHTS
 - TEMPORARY CONCRETE BARRIER
 - IMPACT ATTENUATORS, TEMPORARY (FULLY REDIRECTIVE, NARROW), TEST LEVEL 2 OR 3. SEE SCHEDULE FOR DETAILS
 - IMPACT ATTENUATORS, TEMPORARY (FULLY REDIRECTIVE, WIDE), TEST LEVEL 2 OR 3. SEE SCHEDULE FOR DETAILS
- I-80 SPACING:
100' C-C, 25' ON CURVES, 20' ON TAPERS
- BRIGGS ST SPACING:
50' C-C, 10' ON CURVES, 20' ON TAPERS
- LIGHTS ACCORDING TO ART. 701.16 UNLESS OTHERWISE INDICATED

- (A) EXISTING PAVEMENT MARKING
- (B) PAVEMENT MARKING PREVIOUSLY PLACED
- (C) PROPOSED PAVEMENT MARKING
- (1) TEMPORARY PAVEMENT MARKING - LINE 4" - EPOXY (SOLID YELLOW) (70301120)
- (2) TEMPORARY PAVEMENT MARKING - LINE 4" - EPOXY (SOLID WHITE) (70301120)
- (3) TEMPORARY PAVEMENT MARKING - LINE 4" - EPOXY (WHITE, 2' DASH, 6' SKIP) (70301120)
- (4) TEMPORARY PAVEMENT MARKING - LINE 5" - EPOXY (WHITE, 10' DASH - 30' SKIP) (70301125)
- (5) TEMPORARY PAVEMENT MARKING - LINE 6" - EPOXY (SOLID WHITE) (70301130)
- (6) TEMPORARY PAVEMENT MARKING - LINE 8" - EPOXY (WHITE GORE LINE) (70301140)
- (7) TEMPORARY PAVEMENT MARKING - LINE 12" - EPOXY (YELLOW DIAGONAL @ 75° C-C) (70301160)
- (8) TEMPORARY PAVEMENT MARKING - LINE 12" - EPOXY (WHITE DIAGONAL @ 75° C-C) (70301160)
- (9) TEMPORARY PAVEMENT MARKING - LINE 12" - EPOXY (WHITE CHEVRON @ 30° C-C) (70301160)
- (10) TEMPORARY PAVEMENT MARKING - LINE 24" - EPOXY (SOLID WHITE) (70301210)
- (11) TEMPORARY PAVEMENT MARKING LETTERS AND SYMBOLS - EPOXY (70301100)

MODEL: PR_80_1R_1R0_ML0
 FILE NAME: C:\TRANSPORT\SYSTEMS\PRW\01\STAGING\01\STAGING-01-PLAN-09.DGN



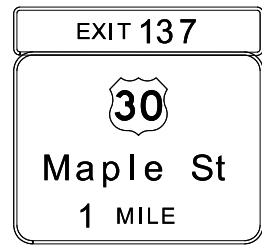
USER NAME = SCHO	DESIGNED - SYC	REVISED -
PLOT SCALE = 0.16666667"/IN.	DRAWN - SVJ	REVISED -
PLOT DATE = 6/28/2023	CHECKED - DPJ	REVISED -
	DATE - 6/29/2023	REVISED -

**STATE OF ILLINOIS
DEPARTMENT OF TRANSPORTATION**

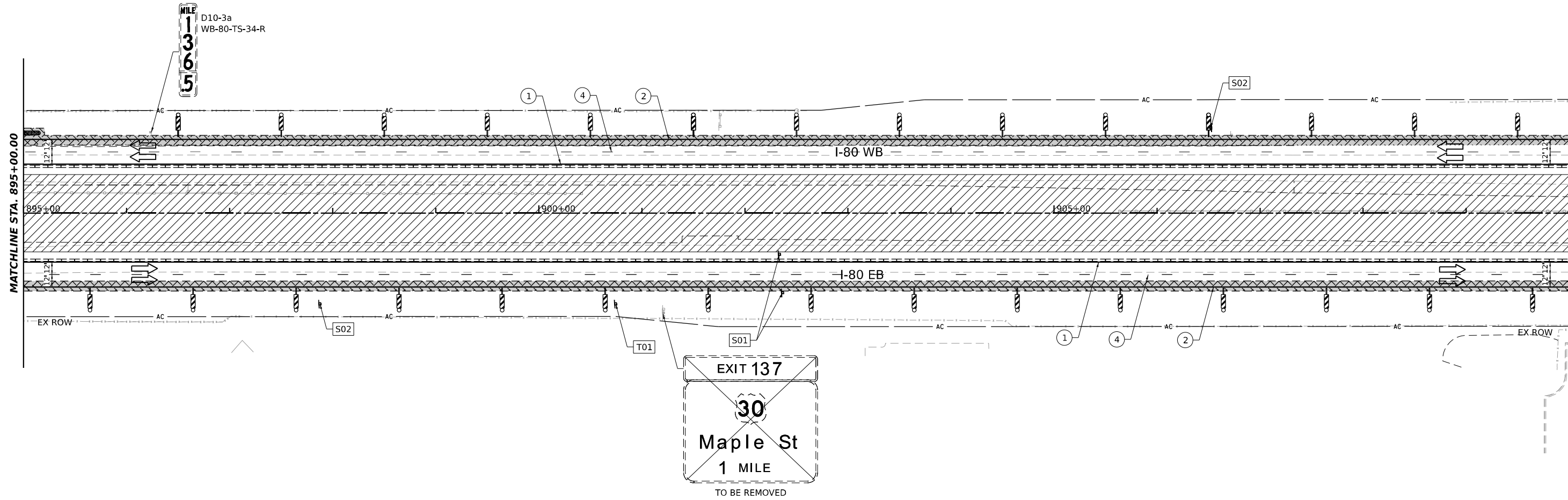
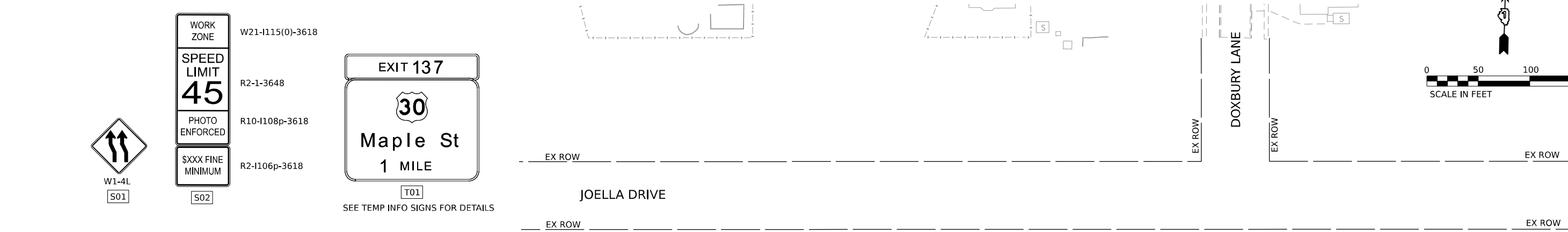
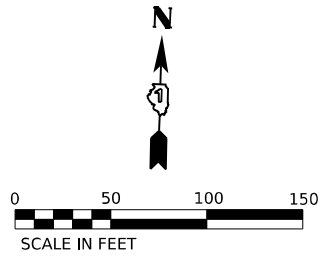
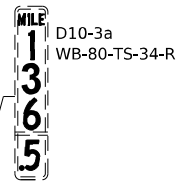
**I-80
SUGGESTED STAGING AND TRAFFIC CONTROL - STAGE 1**

SCALE: SHEET OF SHEETS STA. TO STA.

F.A.I. RTE. 80	SECTION FAI 80 21 STRUCTURE 8	COUNTY WILL	TOTAL SHEETS 883	SHEET NO. 147
CONTRACT NO. 62R29			ILLINOIS FED. AID PROJECT	



SEE TEMP INFO SIGNS FOR DETAILS



STAGING LEGEND

- WORK AREA
- TEMPORARY PAVEMENT
- TEMPORARY PAVEMENT (PREVIOUSLY COMPLETED)
- COMPLETED PAVEMENT
- DIRECTION OF TRAFFIC
- TRAFFIC SIGN
- TEMPORARY PLASTIC DRUMS
- VERTICAL PANELS
- I-80 SPACING:
100' C-C, 25' ON CURVES, 20' ON TAPERS
- BRIGGS ST SPACING:
50' C-C, 10' ON CURVES, 20' ON TAPERS
- LIGHTS ACCORDING TO ART. 701.16 UNLESS OTHERWISE INDICATED
- ARROW BOARD
- PORTABLE CHANGEABLE MESSAGE SIGN
- DIRECTIONAL INDICATOR BARRICADE
- TYPE III BARRICADE WITH FLASHING MONODIRECTIONAL LIGHTS
- TEMPORARY CONCRETE BARRIER
- IMPACT ATTENUATORS, TEMPORARY (FULLY REDIRECTIVE, NARROW), TEST LEVEL 2 OR 3. SEE SCHEDULE FOR DETAILS
- IMPACT ATTENUATORS, TEMPORARY (FULLY REDIRECTIVE, WIDE), TEST LEVEL 2 OR 3. SEE SCHEDULE FOR DETAILS

- (A) EXISTING PAVEMENT MARKING
- (B) PAVEMENT MARKING PREVIOUSLY PLACED
- (C) PROPOSED PAVEMENT MARKING
- (1) TEMPORARY PAVEMENT MARKING - LINE 4" - EPOXY (SOLID YELLOW) (70301120)
- (2) TEMPORARY PAVEMENT MARKING - LINE 4" - EPOXY (SOLID WHITE) (70301120)
- (3) TEMPORARY PAVEMENT MARKING - LINE 4" - EPOXY (WHITE, 2' DASH, 6' SKIP) (70301120)
- (4) TEMPORARY PAVEMENT MARKING - LINE 5" - EPOXY (WHITE, 10' DASH - 30' SKIP) (70301125)
- (5) TEMPORARY PAVEMENT MARKING - LINE 6" - EPOXY (SOLID WHITE) (70301130)
- (6) TEMPORARY PAVEMENT MARKING - LINE 8" - EPOXY (WHITE GORE LINE) (70301140)
- (7) TEMPORARY PAVEMENT MARKING - LINE 12" - EPOXY (YELLOW DIAGONAL @ 75' C-C) (70301160)
- (8) TEMPORARY PAVEMENT MARKING - LINE 12" - EPOXY (WHITE DIAGONAL @ 75' C-C) (70301160)
- (9) TEMPORARY PAVEMENT MARKING - LINE 12" - EPOXY (WHITE CHEVRON @ 30' C-C) (70301160)
- (10) TEMPORARY PAVEMENT MARKING - LINE 24" - EPOXY (SOLID WHITE) (70301210)
- (11) TEMPORARY PAVEMENT MARKING LETTERS AND SYMBOLS - EPOXY (70301100)



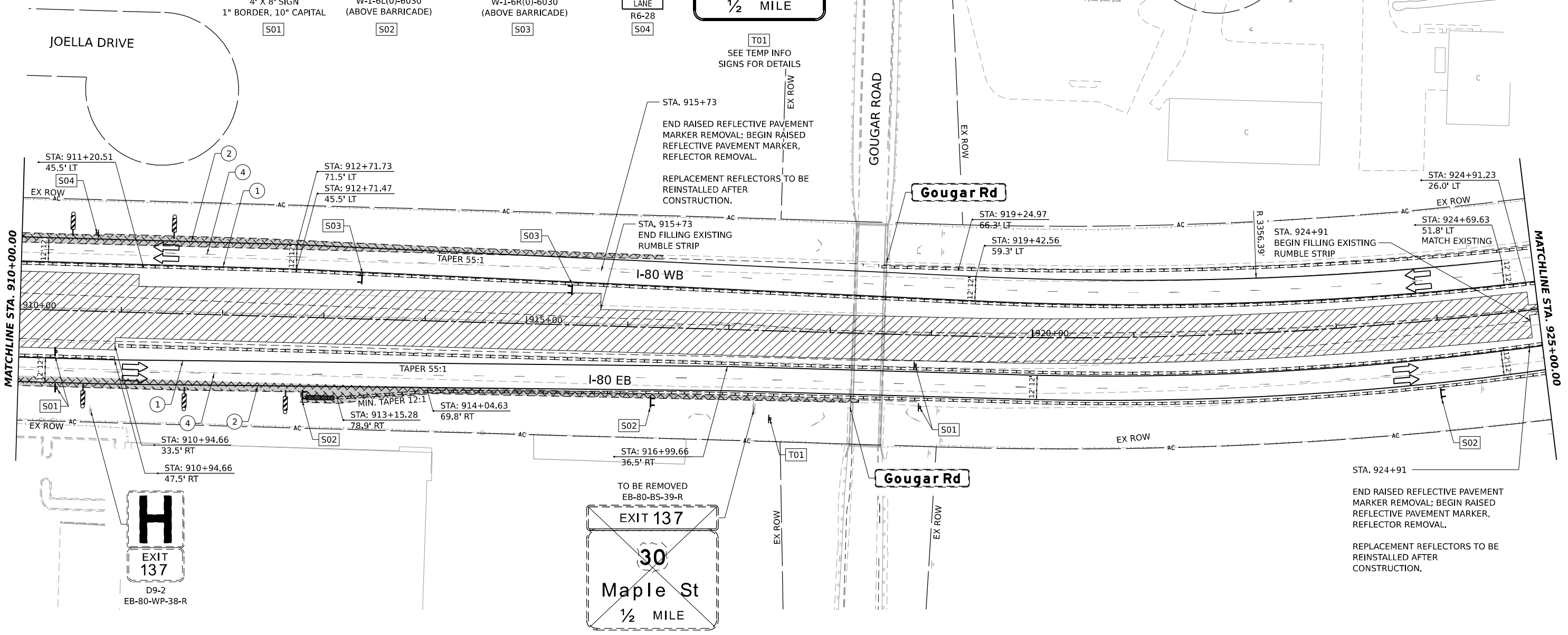
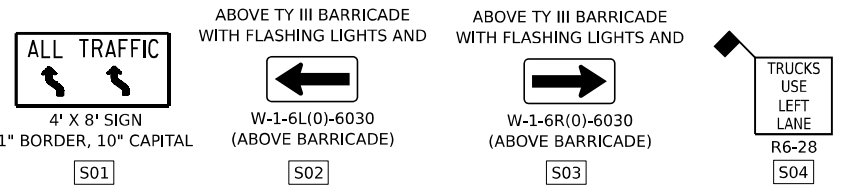
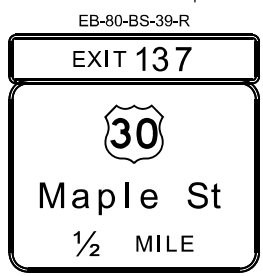
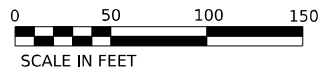
USER NAME = SCHO	DESIGNED - SYC	REVISED -
PLOT SCALE = 0.16666667 "/>	DRAWN - SVJ	REVISIED -
PLOT DATE = 6/28/2023	CHECKED - DPJ	REVISED -
	DATE - 6/29/2023	REVISED -

STATE OF ILLINOIS
DEPARTMENT OF TRANSPORTATION

I-80
SUGGESTED STAGING AND TRAFFIC CONTROL - STAGE 1
SCALE: SHEET OF SHEETS STA. TO STA.

F.A.I. RTE.	SECTION	COUNTY	TOTAL SHEETS	SHEET NO.
80	FAI 80 21 STRUCTURE 8	WILL	883	148
CONTRACT NO. 62R29				
ILLINOIS FED. AID PROJECT				

MODEL: PR_80_ PR_80_ M1_10
FILE NAME: C:\TRANSPORT\SYSTEMS\PRW\01\STAGING\EXCHORD\MS0761662R29_SHT_STAGING-01_PLAN-10.DGN



STAGING LEGEND

- WORK AREA
 - TEMPORARY PAVEMENT
 - TEMPORARY PAVEMENT (PREVIOUSLY COMPLETED)
 - COMPLETED PAVEMENT
 - DIRECTION OF TRAFFIC
 - TRAFFIC SIGN
 - TEMPORARY PLASTIC DRUMS
 - VERTICAL PANELS
 - ARROW BOARD
 - PORTABLE CHANGEABLE MESSAGE SIGN
 - DIRECTIONAL INDICATOR BARRICADE
 - TYPE III BARRICADE WITH FLASHING MONODIRECTIONAL LIGHTS
 - TEMPORARY CONCRETE BARRIER
 - IMPACT ATTENUATORS, TEMPORARY (FULLY REDIRECTIVE, NARROW), TEST LEVEL 2 OR 3. SEE SCHEDULE FOR DETAILS
 - IMPACT ATTENUATORS, TEMPORARY (FULLY REDIRECTIVE, WIDE), TEST LEVEL 2 OR 3. SEE SCHEDULE FOR DETAILS
- I-80 SPACING:
100' C-C, 25' ON CURVES, 20' ON TAPERS
- BRIGGS ST SPACING:
50' C-C, 10' ON CURVES, 20' ON TAPERS
- LIGHTS ACCORDING TO ART. 701.16 UNLESS OTHERWISE INDICATED

- (A) EXISTING PAVEMENT MARKING
- (B) PAVEMENT MARKING PREVIOUSLY PLACED
- (C) PROPOSED PAVEMENT MARKING
- (1) TEMPORARY PAVEMENT MARKING - LINE 4" - EPOXY (SOLID YELLOW) (70301120)
- (2) TEMPORARY PAVEMENT MARKING - LINE 4" - EPOXY (SOLID WHITE) (70301120)
- (3) TEMPORARY PAVEMENT MARKING - LINE 4" - EPOXY (WHITE, 2' DASH, 6' SKIP) (70301120)
- (4) TEMPORARY PAVEMENT MARKING - LINE 5" - EPOXY (WHITE, 10' DASH - 30' SKIP) (70301125)
- (5) TEMPORARY PAVEMENT MARKING - LINE 6" - EPOXY (SOLID WHITE) (70301130)
- (6) TEMPORARY PAVEMENT MARKING - LINE 8" - EPOXY (WHITE GORE LINE) (70301140)
- (7) TEMPORARY PAVEMENT MARKING - LINE 12" - EPOXY (YELLOW DIAGONAL @ 75' C-C) (70301160)
- (8) TEMPORARY PAVEMENT MARKING - LINE 12" - EPOXY (WHITE DIAGONAL @ 75' C-C) (70301160)
- (9) TEMPORARY PAVEMENT MARKING - LINE 12" - EPOXY (WHITE CHEVRON @ 30' C-C) (70301160)
- (10) TEMPORARY PAVEMENT MARKING - LINE 24" - EPOXY (SOLID WHITE) (70301210)
- (11) TEMPORARY PAVEMENT MARKING LETTERS AND SYMBOLS - EPOXY (70301100)



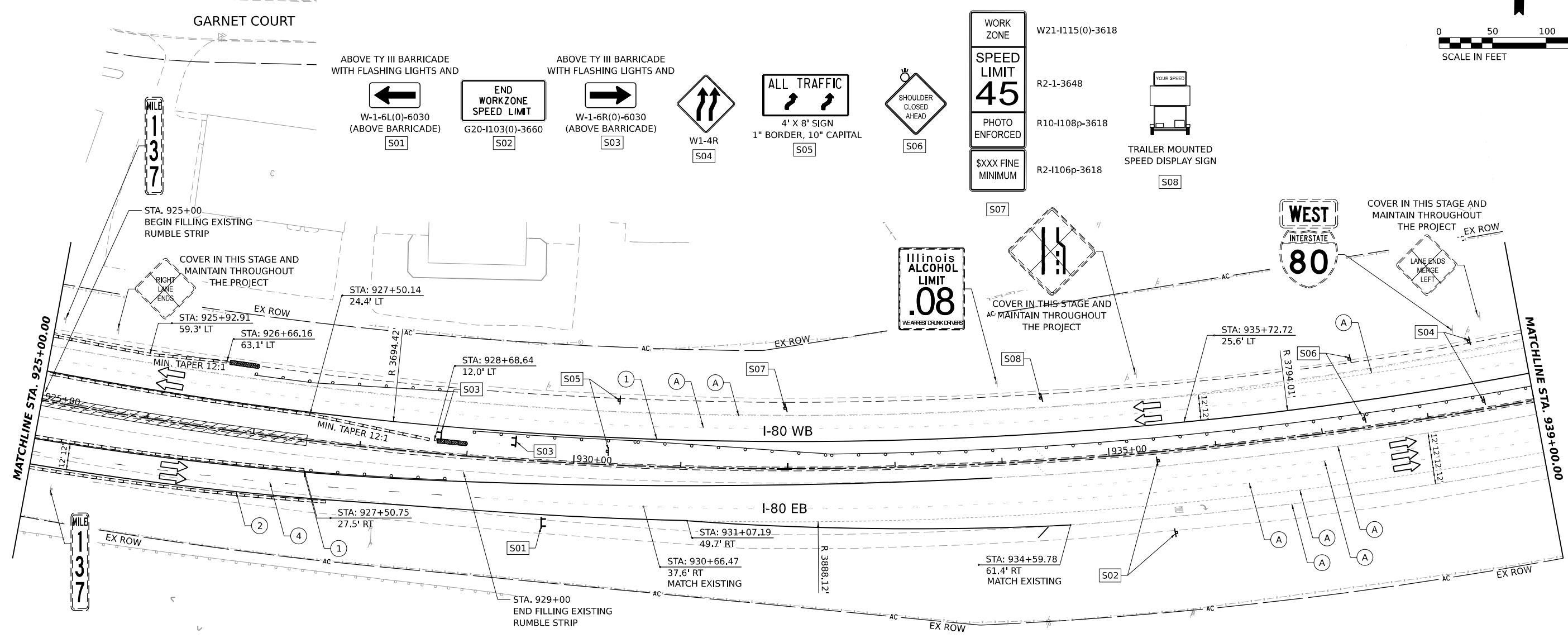
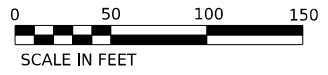
USER NAME = SCHO	DESIGNED - SYC	REVISED -
PLOT SCALE = 0.16666667"/IN.	DRAWN - SVJ	REVISED -
PLOT DATE = 6/28/2023	CHECKED - DPJ	REVISED -
	DATE - 6/29/2023	REVISED -

STATE OF ILLINOIS
DEPARTMENT OF TRANSPORTATION

I-80
SUGGESTED STAGING AND TRAFFIC CONTROL - STAGE 1

F.A.I. RTE. 80	SECTION FAI 80 21 STRUCTURE 8	COUNTY WILL	TOTAL SHEETS 883	SHEET NO. 149
SCALE: SHEET OF SHEETS STA. TO STA.			CONTRACT NO. 62R29	
ILLINOIS FED. AID PROJECT				

MODEL: PR_80_PR_80_M1_11
FILE NAME: C:\TRANSPORT\SYSTEMS\PRW\01\STAGING\CH01\MS0761667829_SHT_STAGING-01_PLAN-11.DGN



WORK ZONE W21-1115(0)-3618

SPEED LIMIT 45 R2-1-3648

PHOTO ENFORCED R10-1108p-3618

\$XXX FINE MINIMUM R2-1106p-3618

TRAILER MOUNTED SPEED DISPLAY SIGN S08

Illinois ALCOHOL LIMIT .08

WE'RE STRAIGHT DRIVERS

STAGING LEGEND

- WORK AREA
 - TEMPORARY PAVEMENT
 - TEMPORARY PAVEMENT (PREVIOUSLY COMPLETED)
 - COMPLETED PAVEMENT
 - DIRECTION OF TRAFFIC
 - TRAFFIC SIGN
 - TEMPORARY PLASTIC DRUMS
 - VERTICAL PANELS
 - ARROW BOARD
 - PORTABLE CHANGEABLE MESSAGE SIGN
 - DIRECTIONAL INDICATOR BARRICADE
 - TYPE III BARRICADE WITH FLASHING MONODIRECTIONAL LIGHTS
 - TEMPORARY CONCRETE BARRIER
 - IMPACT ATTENUATORS, TEMPORARY (FULLY REDIRECTIVE, NARROW), TEST LEVEL 2 OR 3. SEE SCHEDULE FOR DETAILS
 - IMPACT ATTENUATORS, TEMPORARY (FULLY REDIRECTIVE, WIDE), TEST LEVEL 2 OR 3. SEE SCHEDULE FOR DETAILS
- I-80 SPACING:
100' C-C, 25' ON CURVES, 20' ON TAPERS
- BRIGGS ST SPACING:
50' C-C, 10' ON CURVES, 20' ON TAPERS
- LIGHTS ACCORDING TO ART. 701.16 UNLESS OTHERWISE INDICATED

- (A) EXISTING PAVEMENT MARKING
- (B) PAVEMENT MARKING PREVIOUSLY PLACED
- (C) PROPOSED PAVEMENT MARKING
- (1) TEMPORARY PAVEMENT MARKING - LINE 4" - EPOXY (SOLID YELLOW) (70301120)
- (2) TEMPORARY PAVEMENT MARKING - LINE 4" - EPOXY (SOLID WHITE) (70301120)
- (3) TEMPORARY PAVEMENT MARKING - LINE 4" - EPOXY (WHITE, 2' DASH, 6' SKIP) (70301120)
- (4) TEMPORARY PAVEMENT MARKING - LINE 5" - EPOXY (WHITE, 10' DASH - 30' SKIP) (70301125)
- (5) TEMPORARY PAVEMENT MARKING - LINE 6" - EPOXY (SOLID WHITE) (70301130)
- (6) TEMPORARY PAVEMENT MARKING - LINE 8" - EPOXY (WHITE GORE LINE) (70301140)
- (7) TEMPORARY PAVEMENT MARKING - LINE 12" - EPOXY (YELLOW DIAGONAL @ 75° C-C) (70301160)
- (8) TEMPORARY PAVEMENT MARKING - LINE 12" - EPOXY (WHITE DIAGONAL @ 75° C-C) (70301160)
- (9) TEMPORARY PAVEMENT MARKING - LINE 12" - EPOXY (WHITE CHEVRON @ 30° C-C) (70301160)
- (10) TEMPORARY PAVEMENT MARKING - LINE 24" - EPOXY (SOLID WHITE) (70301210)
- (11) TEMPORARY PAVEMENT MARKING LETTERS AND SYMBOLS - EPOXY (70301100)



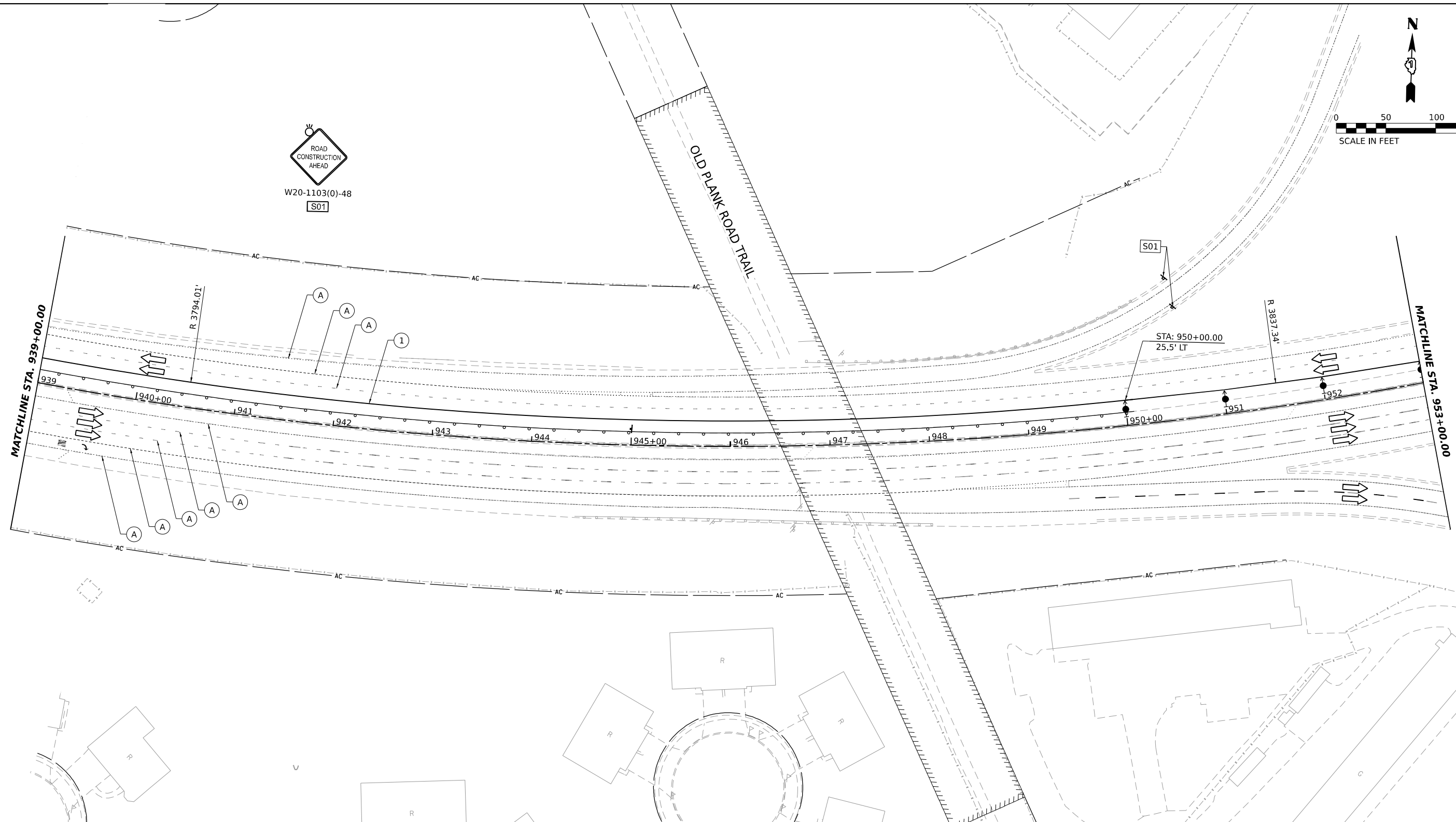
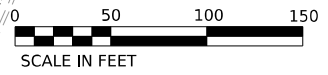
USER NAME = SCHO	DESIGNED - SYC	REVISED -
PLOT SCALE = 0.16666667"/IN.	DRAWN - SVJ	REVISED -
PLOT DATE = 6/28/2023	CHECKED - DPJ	REVISED -
	DATE - 6/29/2023	REVISED -

STATE OF ILLINOIS
DEPARTMENT OF TRANSPORTATION

I-80			
SUGGESTED STAGING AND TRAFFIC CONTROL - STAGE 1			
SCALE:	SHEET	OF SHEETS	STA. TO STA.

F.A.I. RTE:	SECTION	COUNTY	TOTAL SHEETS	SHEET NO.
80	FAI 80 21 STRUCTURE 8	WILL	883	150
CONTRACT NO. 62R29				
ILLINOIS FED. AID PROJECT				

MODEL: RP_09_05_08_04_12
FILE NAME: C:\TRANSPORT\LOCAL\SYSTEMS\RW-01\STAGE1\KCH\CH\MS07B\62R29-SHT-STAGING-01-PLAN-12-01.DGN



STAGING LEGEND

- WORK AREA
- TEMPORARY PAVEMENT
- TEMPORARY PAVEMENT (PREVIOUSLY COMPLETED)
- COMPLETED PAVEMENT
- DIRECTION OF TRAFFIC
- TRAFFIC SIGN
- TEMPORARY PLASTIC DRUMS
- VERTICAL PANELS
- I-80 SPACING:
100' C-C, 25' ON CURVES, 20' ON TAPERS
- BRIGGS ST SPACING:
50' C-C, 10' ON CURVES, 20' ON TAPERS
- LIGHTS ACCORDING TO ART. 701.16 UNLESS OTHERWISE INDICATED
- ARROW BOARD
- PORTABLE CHANGEABLE MESSAGE SIGN
- DIRECTIONAL INDICATOR BARRICADE
- TYPE III BARRICADE WITH FLASHING MONODIRECTIONAL LIGHTS
- TEMPORARY CONCRETE BARRIER
- IMPACT ATTENUATORS, TEMPORARY (FULLY REDIRECTIVE, NARROW), TEST LEVEL 2 OR 3. SEE SCHEDULE FOR DETAILS
- IMPACT ATTENUATORS, TEMPORARY (FULLY REDIRECTIVE, WIDE), TEST LEVEL 2 OR 3. SEE SCHEDULE FOR DETAILS

- (A) EXISTING PAVEMENT MARKING
- (B) PAVEMENT MARKING PREVIOUSLY PLACED
- (C) PROPOSED PAVEMENT MARKING
- (1) TEMPORARY PAVEMENT MARKING - LINE 4" - EPOXY (SOLID YELLOW) (70301120)
- (2) TEMPORARY PAVEMENT MARKING - LINE 4" - EPOXY (SOLID WHITE) (70301120)
- (3) TEMPORARY PAVEMENT MARKING - LINE 4" - EPOXY (WHITE, 2' DASH, 6' SKIP) (70301120)
- (4) TEMPORARY PAVEMENT MARKING - LINE 5" - EPOXY (WHITE, 10' DASH - 30' SKIP) (70301125)
- (5) TEMPORARY PAVEMENT MARKING - LINE 6" - EPOXY (SOLID WHITE) (70301130)
- (6) TEMPORARY PAVEMENT MARKING - LINE 8" - EPOXY (WHITE GORE LINE) (70301140)
- (7) TEMPORARY PAVEMENT MARKING - LINE 12" - EPOXY (YELLOW DIAGONAL @ 75' C-C) (70301160)
- (8) TEMPORARY PAVEMENT MARKING - LINE 12" - EPOXY (WHITE DIAGONAL @ 75' C-C) (70301160)
- (9) TEMPORARY PAVEMENT MARKING - LINE 12" - EPOXY (WHITE CHEVRON @ 30' C-C) (70301160)
- (10) TEMPORARY PAVEMENT MARKING - LINE 24" - EPOXY (SOLID WHITE) (70301210)
- (11) TEMPORARY PAVEMENT MARKING LETTERS AND SYMBOLS - EPOXY (70301100)

MODEL: I-80 - PR - I-80 - M-12
FILE NAME: C:\TRANSPORT\SYSTEMS\HW-01\STAGING\CHOD\MS0761662R29_SHT-STAGING-01-PLAN-12-02.DGN

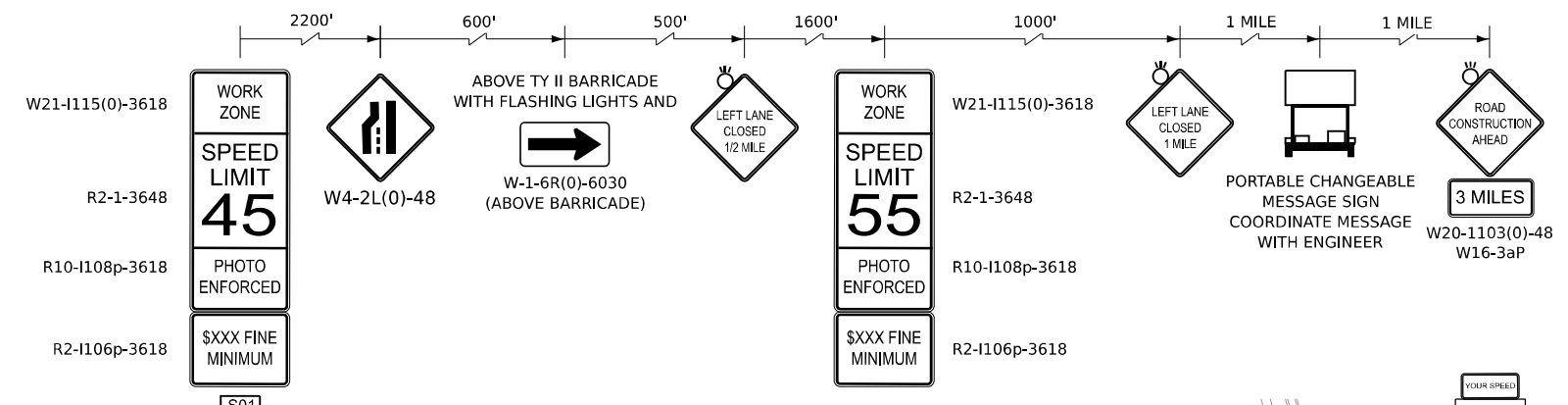
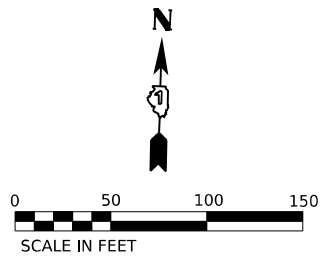


USER NAME = SCHO	DESIGNED - SYC	REVISED -
PLOT SCALE = 0.16666667 "/>	DRAWN - SVJ	REVISED -
PLOT DATE = 6/28/2023	CHECKED - DPJ	REVISED -
	DATE - 6/29/2023	REVISED -

**STATE OF ILLINOIS
DEPARTMENT OF TRANSPORTATION**

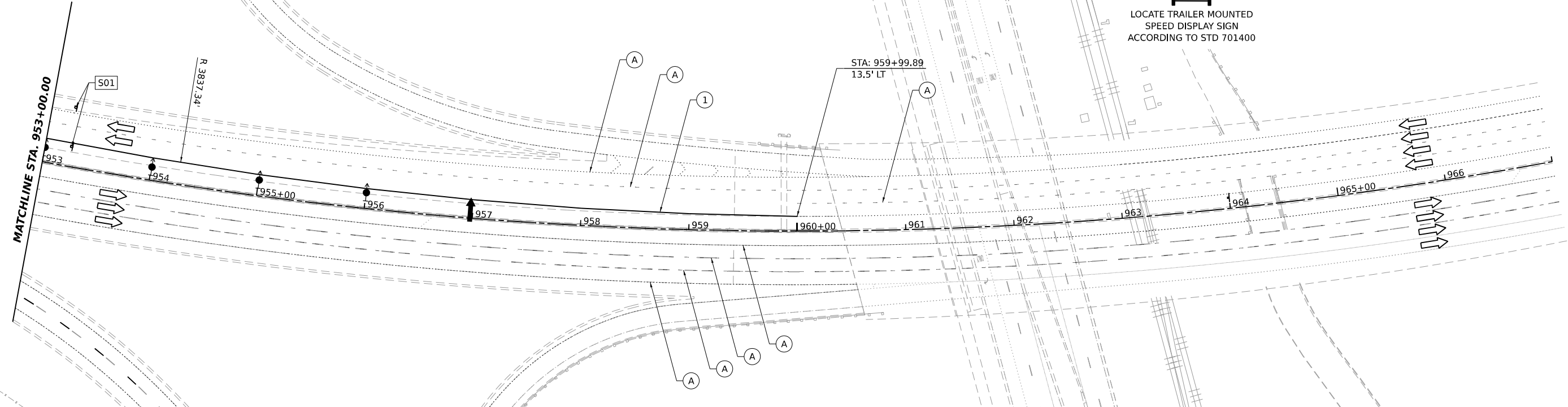
I-80	
SUGGESTED STAGING AND TRAFFIC CONTROL - STAGE 1	
SCALE:	SHEET OF SHEETS STA. TO STA.

F.A.I. RTE.	SECTION	COUNTY	TOTAL SHEETS	SHEET NO.
80	FAI 80 21 STRUCTURE 8	WILL	883	151
CONTRACT NO. 62R29				
ILLINOIS FED. AID PROJECT				



ADVANCE SIGNING SEQUENCE

LOCATE TRAILER MOUNTED SPEED DISPLAY SIGN ACCORDING TO STD 701400



STAGING LEGEND

- WORK AREA
- TEMPORARY PAVEMENT
- TEMPORARY PAVEMENT (PREVIOUSLY COMPLETED)
- COMPLETED PAVEMENT
- DIRECTION OF TRAFFIC
- TRAFFIC SIGN
- TEMPORARY PLASTIC DRUMS
- VERTICAL PANELS
- I-80 SPACING:
100' C-C, 25' ON CURVES, 20' ON TAPERS
- BRIGGS ST SPACING:
50' C-C, 10' ON CURVES, 20' ON TAPERS
- LIGHTS ACCORDING TO ART. 701.16 UNLESS OTHERWISE INDICATED
- ARROW BOARD
- PORTABLE CHANGEABLE MESSAGE SIGN
- DIRECTIONAL INDICATOR BARRICADE
- TYPE III BARRICADE WITH FLASHING MONODIRECTIONAL LIGHTS
- TEMPORARY CONCRETE BARRIER
- IMPACT ATTENUATORS, TEMPORARY (FULLY REDIRECTIVE, NARROW), TEST LEVEL 2 OR 3. SEE SCHEDULE FOR DETAILS
- IMPACT ATTENUATORS, TEMPORARY (FULLY REDIRECTIVE, WIDE), TEST LEVEL 2 OR 3. SEE SCHEDULE FOR DETAILS
- (A) EXISTING PAVEMENT MARKING
- (B) PAVEMENT MARKING PREVIOUSLY PLACED
- (C) PROPOSED PAVEMENT MARKING
- (1) TEMPORARY PAVEMENT MARKING - LINE 4" - EPOXY (SOLID YELLOW) (70301120)
- (2) TEMPORARY PAVEMENT MARKING - LINE 4" - EPOXY (SOLID WHITE) (70301120)
- (3) TEMPORARY PAVEMENT MARKING - LINE 4" - EPOXY (WHITE, 2' DASH, 6' SKIP) (70301120)
- (4) TEMPORARY PAVEMENT MARKING - LINE 5" - EPOXY (WHITE, 10' DASH - 30' SKIP) (70301125)
- (5) TEMPORARY PAVEMENT MARKING - LINE 6" - EPOXY (SOLID WHITE) (70301130)
- (6) TEMPORARY PAVEMENT MARKING - LINE 8" - EPOXY (WHITE GORE LINE) (70301140)
- (7) TEMPORARY PAVEMENT MARKING - LINE 12" - EPOXY (YELLOW DIAGONAL @ 75° C-C) (70301160)
- (8) TEMPORARY PAVEMENT MARKING - LINE 12" - EPOXY (WHITE DIAGONAL @ 75° C-C) (70301160)
- (9) TEMPORARY PAVEMENT MARKING - LINE 12" - EPOXY (WHITE CHEVRON @ 30° C-C) (70301160)
- (10) TEMPORARY PAVEMENT MARKING - LINE 24" - EPOXY (SOLID WHITE) (70301210)
- (11) TEMPORARY PAVEMENT MARKING LETTERS AND SYMBOLS - EPOXY (70301100)



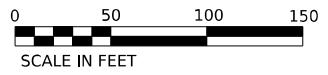
USER NAME = SCHO	DESIGNED - SYC	REVISED -
PLOT SCALE = 0.16666667 "/> <td>DRAWN - SVJ</td> <td>REVISED -</td>	DRAWN - SVJ	REVISED -
PLOT DATE = 7/25/2023	CHECKED - DPJ	REVISED -
	DATE - 6/29/2023	REVISED -

**STATE OF ILLINOIS
DEPARTMENT OF TRANSPORTATION**

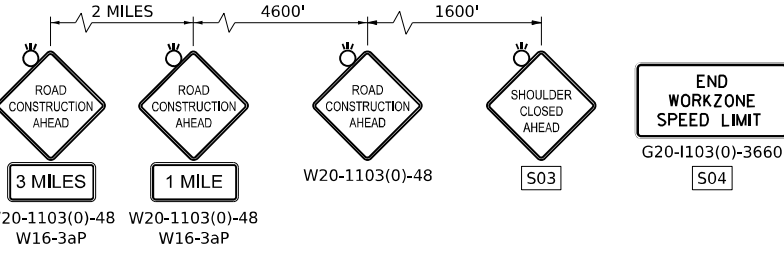
**I-80
SUGGESTED STAGING AND TRAFFIC CONTROL - STAGE 1**

F.A.I. RTE.	SECTION	COUNTY	TOTAL SHEETS	SHEET NO.
80	FAI 80 21 STRUCTURE 8	WILL	899	152
CONTRACT NO. 62R29				
ILLINOIS FED. AID PROJECT				

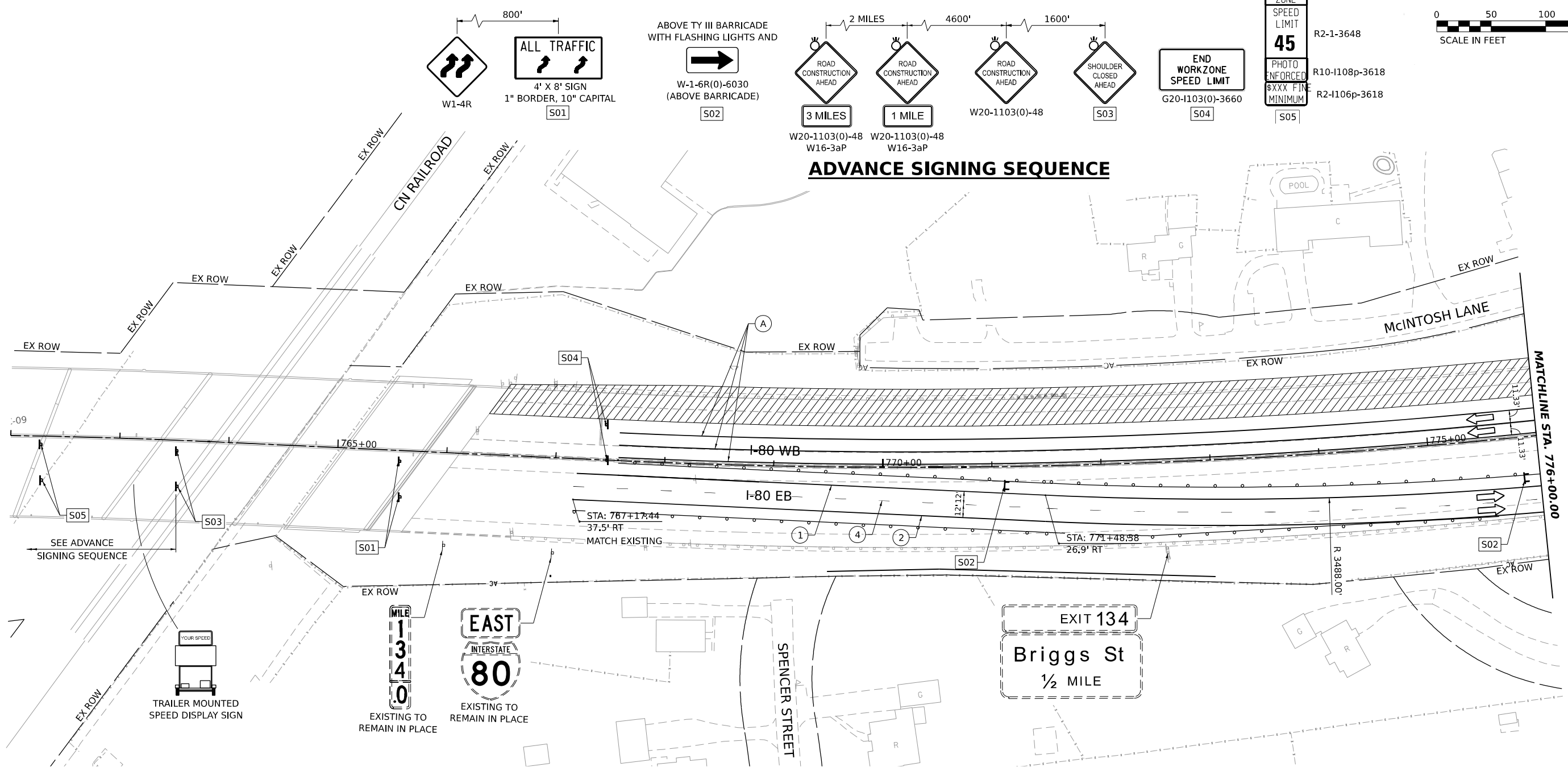
MODEL: RP_180 - RP_180_ML_12
 FILE NAME: C:\TRANSPORT\SYSTEMS\HW\01\STAGING\CH01\HMS0781667828\SHT-STAGING-01-PLAN-12-03.DWG



WORK ZONE	W21-1115(O)-3618
SPEED LIMIT	R2-1-3648
45	
PHOTO ENFORCED	R10-1108p-3618
\$XXX FINE MINIMUM	R2-1106p-3618



ADVANCE SIGNING SEQUENCE



STAGING LEGEND

- WORK AREA
 - TEMPORARY PAVEMENT
 - TEMPORARY PAVEMENT (PREVIOUSLY COMPLETED)
 - COMPLETED PAVEMENT
 - DIRECTION OF TRAFFIC
 - TRAFFIC SIGN
 - TEMPORARY PLASTIC DRUMS
 - VERTICAL PANELS
 - ARROW BOARD
 - PORTABLE CHANGEABLE MESSAGE SIGN
 - DIRECTIONAL INDICATOR BARRICADE
 - TYPE III BARRICADE WITH FLASHING MONODIRECTIONAL LIGHTS
 - TEMPORARY CONCRETE BARRIER
 - IMPACT ATTENUATORS, TEMPORARY (FULLY REDIRECTIVE, NARROW), TEST LEVEL 2 OR 3. SEE SCHEDULE FOR DETAILS
 - IMPACT ATTENUATORS, TEMPORARY (FULLY REDIRECTIVE, WIDE), TEST LEVEL 2 OR 3. SEE SCHEDULE FOR DETAILS
- I-80 SPACING:
100' C-C, 25' ON CURVES, 20' ON TAPERS
- BRIGGS ST SPACING:
50' C-C, 10' ON CURVES, 20' ON TAPERS
- LIGHTS ACCORDING TO ART. 701.16 UNLESS OTHERWISE INDICATED

- (A) EXISTING PAVEMENT MARKING
- (B) PAVEMENT MARKING PREVIOUSLY PLACED
- (C) PROPOSED PAVEMENT MARKING
- (1) TEMPORARY PAVEMENT MARKING - LINE 4" - EPOXY (SOLID YELLOW) (70301120)
- (2) TEMPORARY PAVEMENT MARKING - LINE 4" - EPOXY (SOLID WHITE) (70301120)
- (3) TEMPORARY PAVEMENT MARKING - LINE 4" - EPOXY (WHITE, 2' DASH, 6' SKIP) (70301120)
- (4) TEMPORARY PAVEMENT MARKING - LINE 5" - EPOXY (WHITE, 10' DASH - 30' SKIP) (70301125)
- (5) TEMPORARY PAVEMENT MARKING - LINE 6" - EPOXY (SOLID WHITE) (70301130)
- (6) TEMPORARY PAVEMENT MARKING - LINE 8" - EPOXY (WHITE GORE LINE) (70301140)
- (7) TEMPORARY PAVEMENT MARKING - LINE 12" - EPOXY (YELLOW DIAGONAL @ 75° C-C) (70301160)
- (8) TEMPORARY PAVEMENT MARKING - LINE 12" - EPOXY (WHITE DIAGONAL @ 75° C-C) (70301160)
- (9) TEMPORARY PAVEMENT MARKING - LINE 12" - EPOXY (WHITE CHEVRON @ 30° C-C) (70301160)
- (10) TEMPORARY PAVEMENT MARKING - LINE 24" - EPOXY (SOLID WHITE) (70301210)
- (11) TEMPORARY PAVEMENT MARKING LETTERS AND SYMBOLS - EPOXY (70301100)

MODEL: I-80 - PR-180 - M-1
 FILE NAME: C:\TRANSPORT\SYSTEMS\PR-180\I-80\STAGING-1A\PLAN-01.DGN

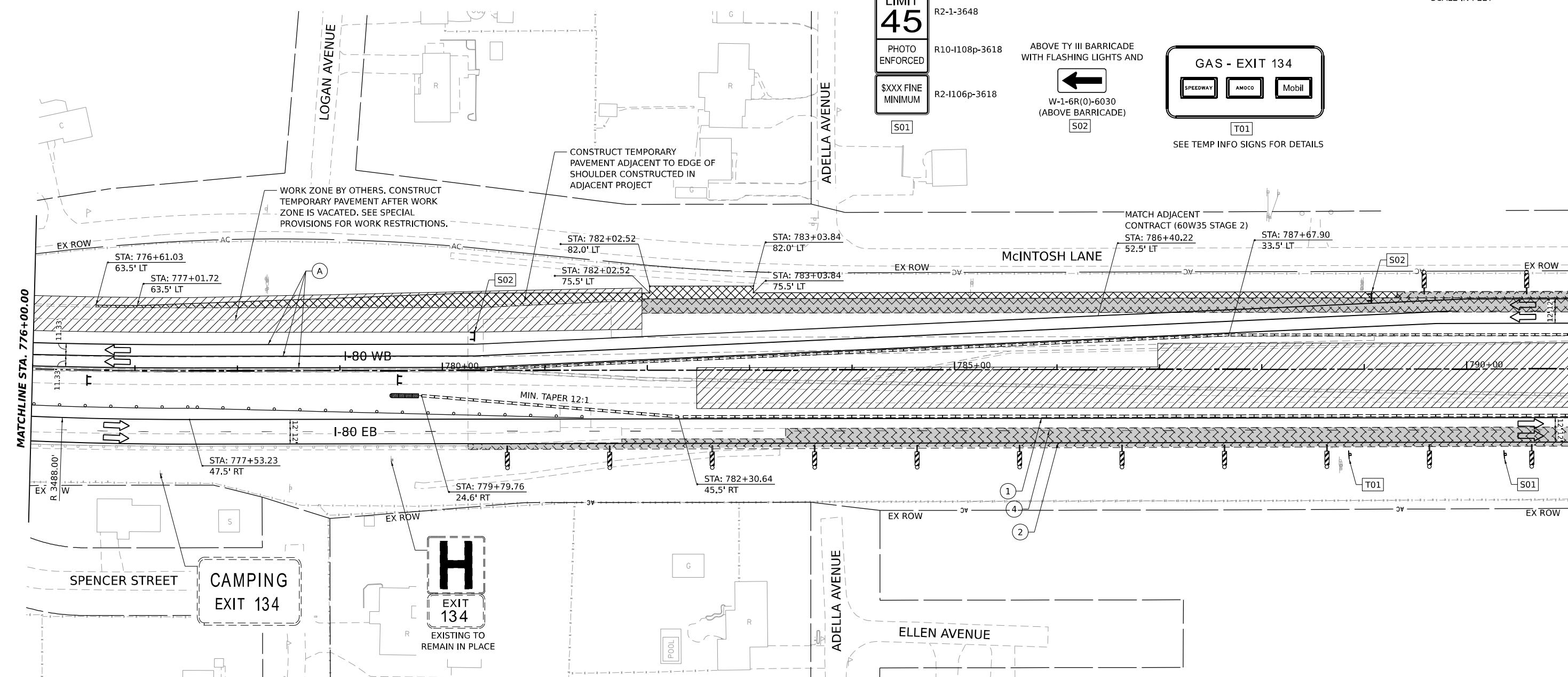
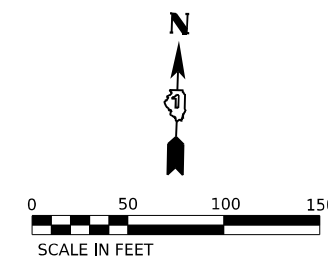


USER NAME = SCHO	DESIGNED - SYC	REVISED -
	DRAWN - SVJ	REVISED -
PLOT SCALE = 0.16666667 1/IN.	CHECKED - DPJ	REVISED -
PLOT DATE = 6/28/2023	DATE - 6/29/2023	REVISED -

**STATE OF ILLINOIS
DEPARTMENT OF TRANSPORTATION**

**I-80
SUGGESTED STAGING AND TRAFFIC CONTROL - STAGE 1A**

F.A.I. RTE.	SECTION	COUNTY	TOTAL SHEETS	SHEET NO.
80	FAI 80 21 STRUCTURE 8	WILL	883	153
CONTRACT NO. 62R29				
ILLINOIS FED. AID PROJECT				



STAGING LEGEND

	WORK AREA		TEMPORARY PLASTIC DRUMS
	TEMPORARY PAVEMENT		VERTICAL PANELS
	TEMPORARY PAVEMENT (PREVIOUSLY COMPLETED)		ARROW BOARD
	COMPLETED PAVEMENT		PORTABLE CHANGEABLE MESSAGE SIGN
	DIRECTION OF TRAFFIC		DIRECTIONAL INDICATOR BARRICADE
	TRAFFIC SIGN		TYPE III BARRICADE WITH FLASHING MONODIRECTIONAL LIGHTS
			TEMPORARY CONCRETE BARRIER
			IMPACT ATTENUATORS, TEMPORARY (FULLY REDIRECTIVE, NARROW), TEST LEVEL 2 OR 3. SEE SCHEDULE FOR DETAILS
			IMPACT ATTENUATORS, TEMPORARY (FULLY REDIRECTIVE, WIDE), TEST LEVEL 2 OR 3. SEE SCHEDULE FOR DETAILS

I-80 SPACING:
100' C-C, 25' ON CURVES, 20' ON TAPERS

BRIGGS ST SPACING:
50' C-C, 10' ON CURVES, 20' ON TAPERS

LIGHTS ACCORDING TO ART. 701.16 UNLESS OTHERWISE INDICATED

- | | |
|--|--|
| (A) EXISTING PAVEMENT MARKING | (5) TEMPORARY PAVEMENT MARKING - LINE 6" - EPOXY (SOLID WHITE) (70301130) |
| (B) PAVEMENT MARKING PREVIOUSLY PLACED | (6) TEMPORARY PAVEMENT MARKING - LINE 8" - EPOXY (WHITE GORE LINE) (70301140) |
| (C) PROPOSED PAVEMENT MARKING | (7) TEMPORARY PAVEMENT MARKING - LINE 12" - EPOXY (YELLOW DIAGONAL @ 75' C-C) (70301160) |
| (1) TEMPORARY PAVEMENT MARKING - LINE 4" - EPOXY (SOLID YELLOW) (70301120) | (8) TEMPORARY PAVEMENT MARKING - LINE 12" - EPOXY (WHITE DIAGONAL @ 75' C-C) (70301160) |
| (2) TEMPORARY PAVEMENT MARKING - LINE 4" - EPOXY (SOLID WHITE) (70301120) | (9) TEMPORARY PAVEMENT MARKING - LINE 12" - EPOXY (WHITE CHEVRON @ 30' C-C) (70301160) |
| (3) TEMPORARY PAVEMENT MARKING - LINE 4" - EPOXY (WHITE, 2' DASH, 6' SKIP) (70301120) | (10) TEMPORARY PAVEMENT MARKING - LINE 24" - EPOXY (SOLID WHITE) (70301210) |
| (4) TEMPORARY PAVEMENT MARKING - LINE 5" - EPOXY (WHITE, 10' DASH - 30' SKIP) (70301125) | (11) TEMPORARY PAVEMENT MARKING LETTERS AND SYMBOLS - EPOXY (70301100) |

MODEL: 00_000_00_000_P01.DGN FILE NAME: C:\TRANSPORT\SYSTEMS\PM\01\STAGING\1A\62R29\1A-PLAN-02.DGN



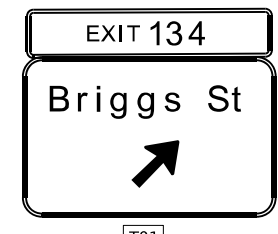
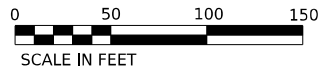
USER NAME = SCHO	DESIGNED - SYC	REVISED -
	DRAWN - SVJ	REVISED -
PLOT SCALE = 0.16666667"/IN.	CHECKED - DPJ	REVISED -
PLOT DATE = 6/28/2023	DATE - 6/29/2023	REVISED -

**STATE OF ILLINOIS
DEPARTMENT OF TRANSPORTATION**

**I-80
SUGGESTED STAGING AND TRAFFIC CONTROL - STAGE 1A**

SCALE: SHEET OF SHEETS STA. TO STA.

F.A.I. RTE. 80	SECTION FAI 80 21 STRUCTURE 8	COUNTY WILL	TOTAL SHEETS 883	SHEET NO. 154
CONTRACT NO. 62R29			ILLINOIS FED. AID PROJECT	



T01

SEE TEMP INFO SIGNS FOR DETAILS

WORK ZONE W21-I115(0)-3618

SPEED LIMIT 45

PHOTO ENFORCED

SXXX FINE MINIMUM

S02

WB-80-WP-10-R

W24-1a S03

W4-1(0)-48 S04

R1-2-48 S05

D4-I102(G)-3648 S06

EXIT OPEN AHEAD

W1-4L S07

MILE 134.5

WEST INTERSTATE 80

M3-4 WB-80-WP-05-R

M1-1 WB-80-WP-06-R

RELOCATE ON TEMPORARY SUPPORTS

MILE 134.5

EXIT 30 M.P.H.

W13-2 EB-80-LP-08-R

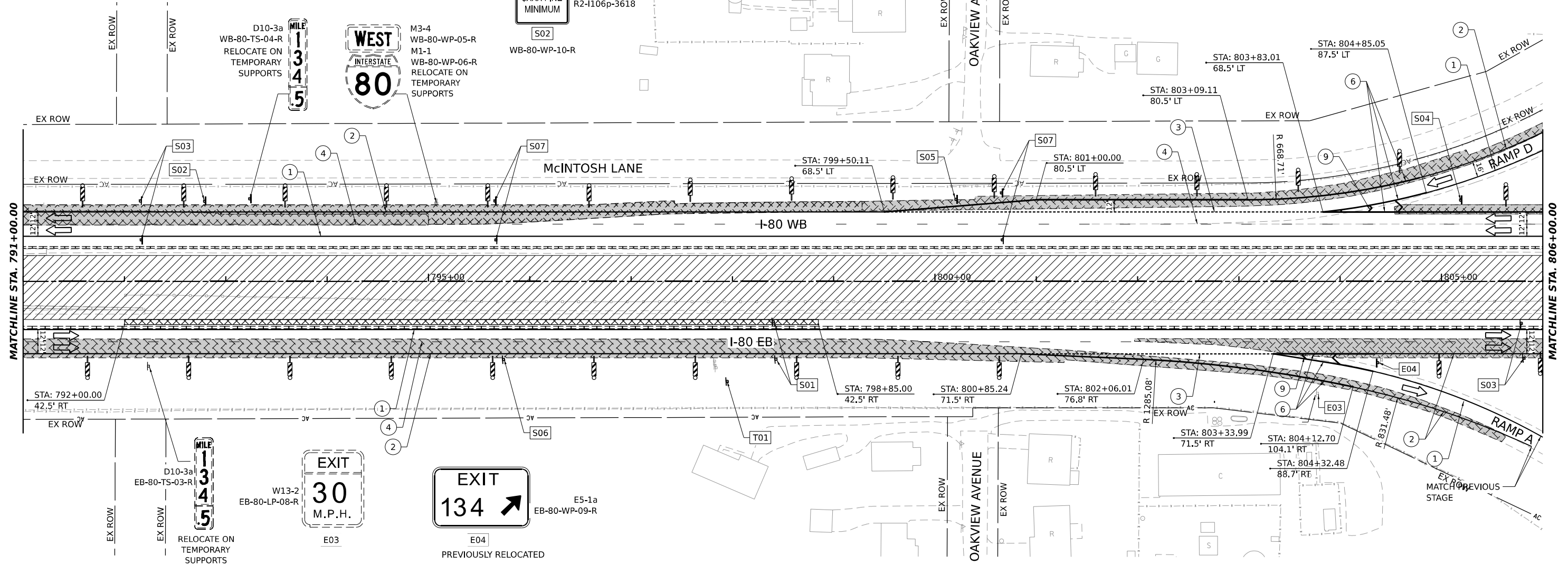
E03

EXIT 134

E5-1a EB-80-WP-09-R

E04

PREVIOUSLY RELOCATED



STAGING LEGEND

- WORK AREA
- TEMPORARY PAVEMENT
- TEMPORARY PAVEMENT (PREVIOUSLY COMPLETED)
- COMPLETED PAVEMENT
- DIRECTION OF TRAFFIC
- TRAFFIC SIGN
- TEMPORARY PLASTIC DRUMS
- VERTICAL PANELS
- I-80 SPACING:
100' C-C, 25' ON CURVES, 20' ON TAPERS
- BRIGGS ST SPACING:
50' C-C, 10' ON CURVES, 20' ON TAPERS
- LIGHTS ACCORDING TO ART. 701.16 UNLESS OTHERWISE INDICATED
- ARROW BOARD
- PORTABLE CHANGEABLE MESSAGE SIGN
- DIRECTIONAL INDICATOR BARRICADE
- TYPE III BARRICADE WITH FLASHING MONODIRECTIONAL LIGHTS
- TEMPORARY CONCRETE BARRIER
- IMPACT ATTENUATORS, TEMPORARY (FULLY REDIRECTIVE, NARROW), TEST LEVEL 2 OR 3. SEE SCHEDULE FOR DETAILS
- IMPACT ATTENUATORS, TEMPORARY (FULLY REDIRECTIVE, WIDE), TEST LEVEL 2 OR 3. SEE SCHEDULE FOR DETAILS

- (A) EXISTING PAVEMENT MARKING
- (B) PAVEMENT MARKING PREVIOUSLY PLACED
- (C) PROPOSED PAVEMENT MARKING
- (1) TEMPORARY PAVEMENT MARKING - LINE 4" - EPOXY (SOLID YELLOW) (70301120)
- (2) TEMPORARY PAVEMENT MARKING - LINE 4" - EPOXY (SOLID WHITE) (70301120)
- (3) TEMPORARY PAVEMENT MARKING - LINE 4" - EPOXY (WHITE, 2' DASH, 6' SKIP) (70301120)
- (4) TEMPORARY PAVEMENT MARKING - LINE 5" - EPOXY (WHITE, 10' DASH - 30' SKIP) (70301125)
- (5) TEMPORARY PAVEMENT MARKING - LINE 6" - EPOXY (SOLID WHITE) (70301130)
- (6) TEMPORARY PAVEMENT MARKING - LINE 8" - EPOXY (WHITE GORE LINE) (70301140)
- (7) TEMPORARY PAVEMENT MARKING - LINE 12" - EPOXY (YELLOW DIAGONAL @ 75' C-C) (70301160)
- (8) TEMPORARY PAVEMENT MARKING - LINE 12" - EPOXY (WHITE DIAGONAL @ 75' C-C) (70301160)
- (9) TEMPORARY PAVEMENT MARKING - LINE 12" - EPOXY (WHITE CHEVRON @ 30' C-C) (70301160)
- (10) TEMPORARY PAVEMENT MARKING - LINE 24" - EPOXY (SOLID WHITE) (70301210)
- (11) TEMPORARY PAVEMENT MARKING LETTERS AND SYMBOLS - EPOXY (70301100)



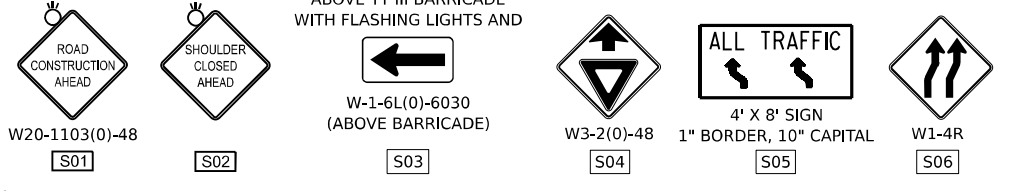
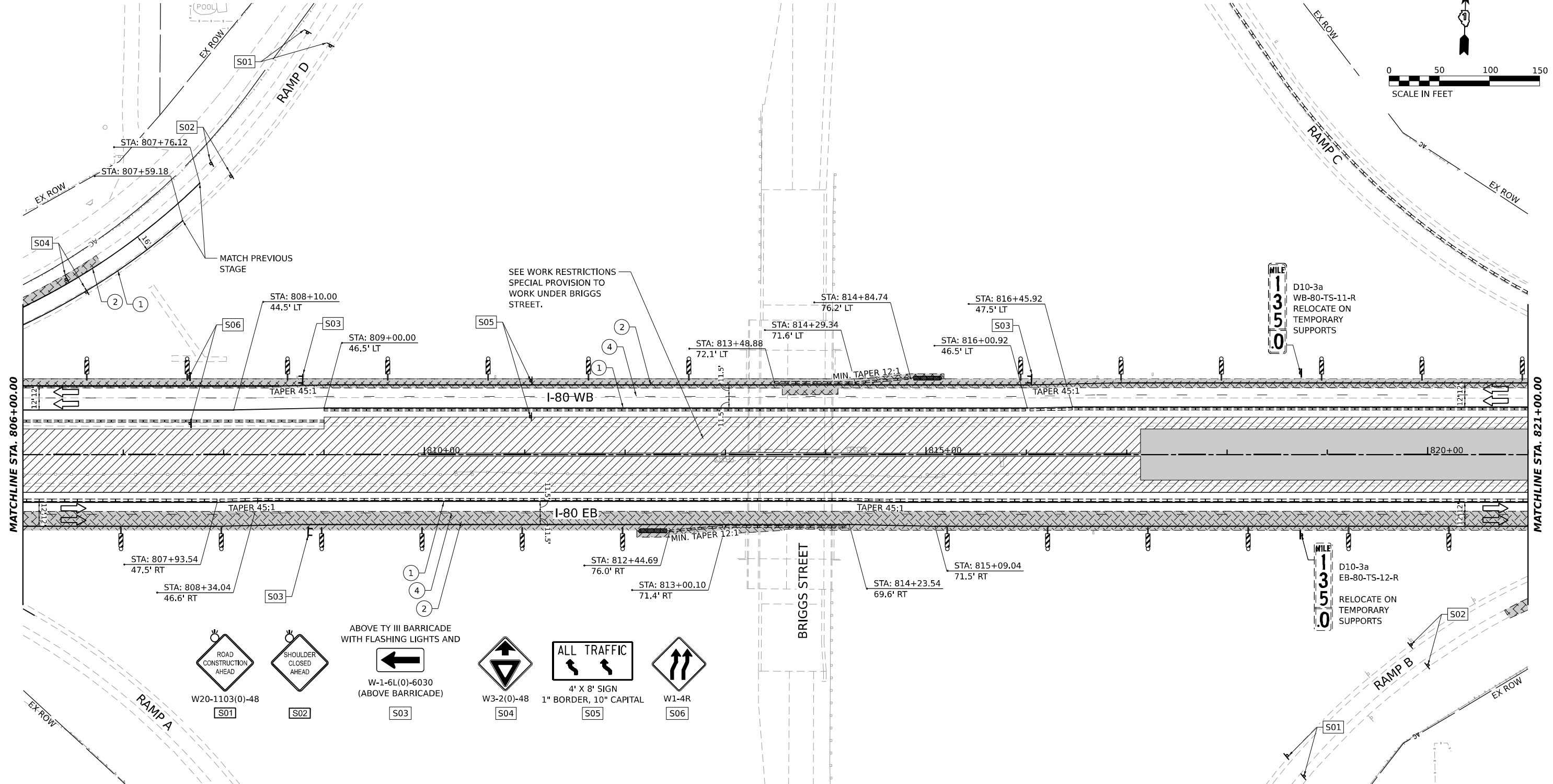
USER NAME = SCHO	DESIGNED - SYC	REVISED -
DRAWN - SVJ	REVISOR -	
PLOT SCALE = 0.16666667"/IN.	CHECKED - DPJ	REVISOR -
PLOT DATE = 7/25/2023	DATE - 6/29/2023	REVISOR -

STATE OF ILLINOIS
DEPARTMENT OF TRANSPORTATION

I-80
SUGGESTED STAGING AND TRAFFIC CONTROL - STAGE 1A

F.A.I. RTE. 80	SECTION FAI 80 21 STRUCTURE 8	COUNTY WILL	TOTAL SHEETS 899	SHEET NO. 155
CONTRACT NO. 62R29			ILLINOIS FED. AID PROJECT	

MODEL: RP_000_RP_000_M3_3
FILE NAME: C:\TRANSPORT\SYSTEMS\PLAN\01\STAGE1A\EXCH\CH\01\07\01\62R29\STG1A\PLAN_03.DGN



STAGING LEGEND

- WORK AREA
 - TEMPORARY PAVEMENT
 - TEMPORARY PAVEMENT (PREVIOUSLY COMPLETED)
 - COMPLETED PAVEMENT
 - DIRECTION OF TRAFFIC
 - TRAFFIC SIGN
 - TEMPORARY PLASTIC DRUMS
 - VERTICAL PANELS
 - ARROW BOARD
 - PORTABLE CHANGEABLE MESSAGE SIGN
 - DIRECTIONAL INDICATOR BARRICADE
 - TYPE III BARRICADE WITH FLASHING MONODIRECTIONAL LIGHTS
 - TEMPORARY CONCRETE BARRIER
 - IMPACT ATTENUATORS, TEMPORARY (FULLY REDIRECTIVE, NARROW), TEST LEVEL 2 OR 3. SEE SCHEDULE FOR DETAILS
 - IMPACT ATTENUATORS, TEMPORARY (FULLY REDIRECTIVE, WIDE), TEST LEVEL 2 OR 3. SEE SCHEDULE FOR DETAILS
- I-80 SPACING:**
 100' C-C, 25' ON CURVES, 20' ON TAPERS
BRIGGS ST SPACING:
 50' C-C, 10' ON CURVES, 20' ON TAPERS
 LIGHTS ACCORDING TO ART. 701.16 UNLESS OTHERWISE INDICATED

- (A) EXISTING PAVEMENT MARKING
- (B) PAVEMENT MARKING PREVIOUSLY PLACED
- (C) PROPOSED PAVEMENT MARKING
- (1) TEMPORARY PAVEMENT MARKING - LINE 4" - EPOXY (SOLID YELLOW) (70301120)
- (2) TEMPORARY PAVEMENT MARKING - LINE 4" - EPOXY (SOLID WHITE) (70301120)
- (3) TEMPORARY PAVEMENT MARKING - LINE 4" - EPOXY (WHITE, 2' DASH, 6' SKIP) (70301120)
- (4) TEMPORARY PAVEMENT MARKING - LINE 5" - EPOXY (WHITE, 10' DASH - 30' SKIP) (70301125)
- (5) TEMPORARY PAVEMENT MARKING - LINE 6" - EPOXY (SOLID WHITE) (70301130)
- (6) TEMPORARY PAVEMENT MARKING - LINE 8" - EPOXY (WHITE GORE LINE) (70301140)
- (7) TEMPORARY PAVEMENT MARKING - LINE 12" - EPOXY (YELLOW DIAGONAL @ 75' C-C) (70301160)
- (8) TEMPORARY PAVEMENT MARKING - LINE 12" - EPOXY (WHITE DIAGONAL @ 75' C-C) (70301160)
- (9) TEMPORARY PAVEMENT MARKING - LINE 12" - EPOXY (WHITE CHEVRON @ 30' C-C) (70301160)
- (10) TEMPORARY PAVEMENT MARKING - LINE 24" - EPOXY (SOLID WHITE) (70301210)
- (11) TEMPORARY PAVEMENT MARKING LETTERS AND SYMBOLS - EPOXY (70301100)

MODEL: PB_09_09_08A_01_4
 FILE NAME: C:\TRANSPORT\LOCAL\SYSTEMS\PW\01\STANLEY_CHO\DWG\07B\62R29-SHT-STAGING-1A-PLAN-04.DGN



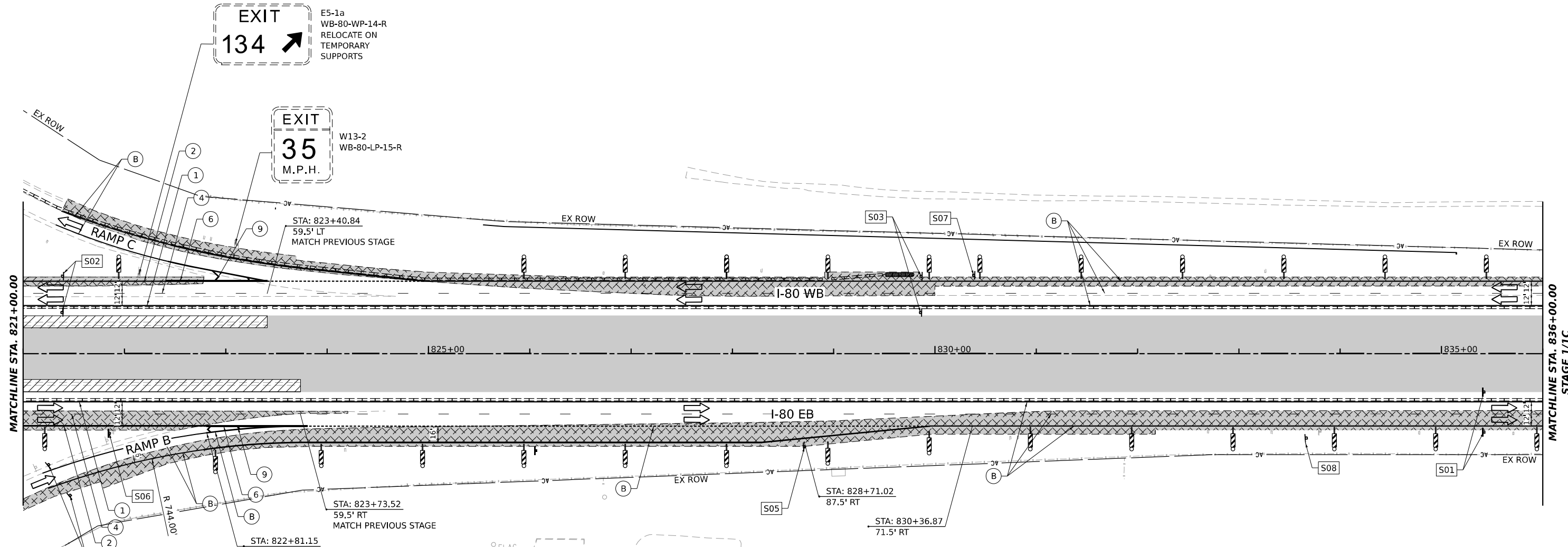
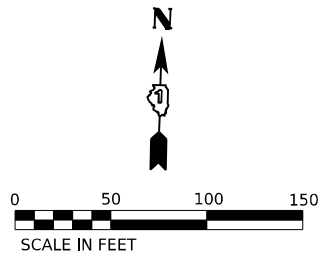
USER NAME = SCHO	DESIGNED - SYC	REVISED -
DRAWN - SVJ	REVISIONS -	
PLOT SCALE = 0.16666667"/IN.	CHECKED - DPJ	REVISIONS -
PLOT DATE = 6/28/2023	DATE - 6/29/2023	REVISIONS -

STATE OF ILLINOIS
DEPARTMENT OF TRANSPORTATION

I-80
SUGGESTED STAGING AND TRAFFIC CONTROL - STAGE 1A

SCALE: SHEET OF SHEETS STA. TO STA.

F.A.I. RTE.	SECTION	COUNTY	TOTAL SHEETS	SHEET NO.
80	FAI 80 21 STRUCTURE 8	WILL	883	156
ILLINOIS FED. AID PROJECT			CONTRACT NO. 62R29	



EXIT 134
 E5-1a
 WB-80-WP-14-R
 RELOCATE ON
 TEMPORARY
 SUPPORTS

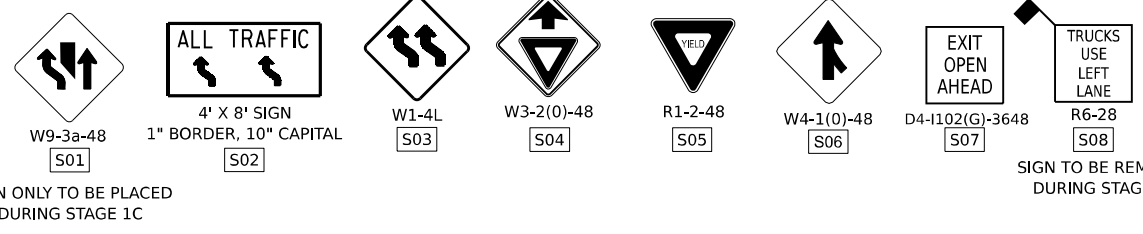
EXIT 35
 M.P.H.
 W13-2
 WB-80-LP-15-R

STA: 823+40.84
 59.5' LT
 MATCH PREVIOUS STAGE

STA: 823+73.52
 59.5' RT
 MATCH PREVIOUS STAGE

STA: 828+71.02
 87.5' RT

STA: 830+36.87
 71.5' RT



STAGING LEGEND

- WORK AREA
 - TEMPORARY PAVEMENT
 - TEMPORARY PAVEMENT (PREVIOUSLY COMPLETED)
 - COMPLETED PAVEMENT
 - DIRECTION OF TRAFFIC
 - TRAFFIC SIGN
 - TEMPORARY PLASTIC DRUMS
 - VERTICAL PANELS
 - ARROW BOARD
 - PORTABLE CHANGEABLE MESSAGE SIGN
 - DIRECTIONAL INDICATOR BARRICADE
 - TYPE III BARRICADE WITH FLASHING MONODIRECTIONAL LIGHTS
 - TEMPORARY CONCRETE BARRIER
 - IMPACT ATTENUATORS, TEMPORARY (FULLY REDIRECTIVE, NARROW), TEST LEVEL 2 OR 3. SEE SCHEDULE FOR DETAILS
 - IMPACT ATTENUATORS, TEMPORARY (FULLY REDIRECTIVE, WIDE), TEST LEVEL 2 OR 3. SEE SCHEDULE FOR DETAILS
- I-80 SPACING:
 100' C-C, 25' ON CURVES, 20' ON TAPERS
- BRIGGS ST SPACING:
 50' C-C, 10' ON CURVES, 20' ON TAPERS
- LIGHTS ACCORDING TO ART. 701.16 UNLESS OTHERWISE INDICATED

- (A) EXISTING PAVEMENT MARKING
- (B) PAVEMENT MARKING PREVIOUSLY PLACED
- (C) PROPOSED PAVEMENT MARKING
- (1) TEMPORARY PAVEMENT MARKING - LINE 4" - EPOXY (SOLID YELLOW) (70301120)
- (2) TEMPORARY PAVEMENT MARKING - LINE 4" - EPOXY (SOLID WHITE) (70301120)
- (3) TEMPORARY PAVEMENT MARKING - LINE 4" - EPOXY (WHITE, 2' DASH, 6' SKIP) (70301120)
- (4) TEMPORARY PAVEMENT MARKING - LINE 5" - EPOXY (WHITE, 10' DASH - 30' SKIP) (70301125)
- (5) TEMPORARY PAVEMENT MARKING - LINE 6" - EPOXY (SOLID WHITE) (70301130)
- (6) TEMPORARY PAVEMENT MARKING - LINE 8" - EPOXY (WHITE GORE LINE) (70301140)
- (7) TEMPORARY PAVEMENT MARKING - LINE 12" - EPOXY (YELLOW DIAGONAL @ 75' C-C) (70301160)
- (8) TEMPORARY PAVEMENT MARKING - LINE 12" - EPOXY (WHITE DIAGONAL @ 75' C-C) (70301160)
- (9) TEMPORARY PAVEMENT MARKING - LINE 12" - EPOXY (WHITE CHEVRON @ 30' C-C) (70301160)
- (10) TEMPORARY PAVEMENT MARKING - LINE 24" - EPOXY (SOLID WHITE) (70301210)
- (11) TEMPORARY PAVEMENT MARKING LETTERS AND SYMBOLS - EPOXY (70301100)



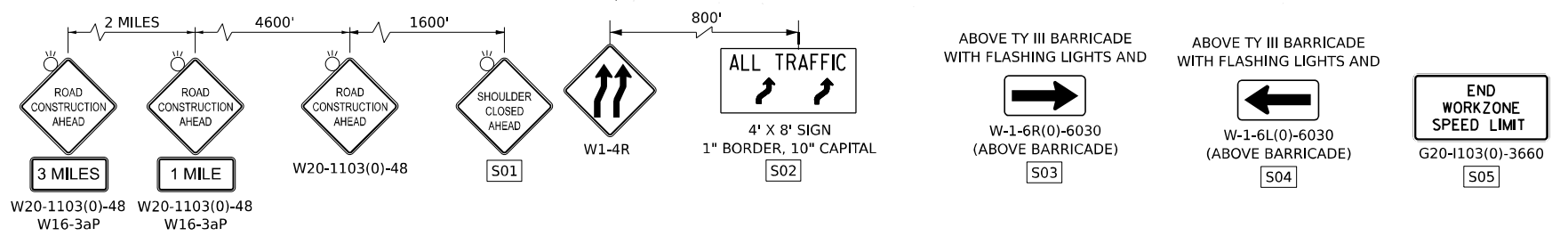
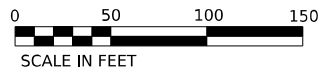
USER NAME = SCHO	DESIGNED - SYC	REVISED -
PLOT SCALE = 0.16666667 "/> <td>DRAWN - SVJ</td> <td>REVISED -</td>	DRAWN - SVJ	REVISED -
PLOT DATE = 7/25/2023	CHECKED - DPJ	REVISED -
	DATE - 6/29/2023	REVISED -

STATE OF ILLINOIS
DEPARTMENT OF TRANSPORTATION

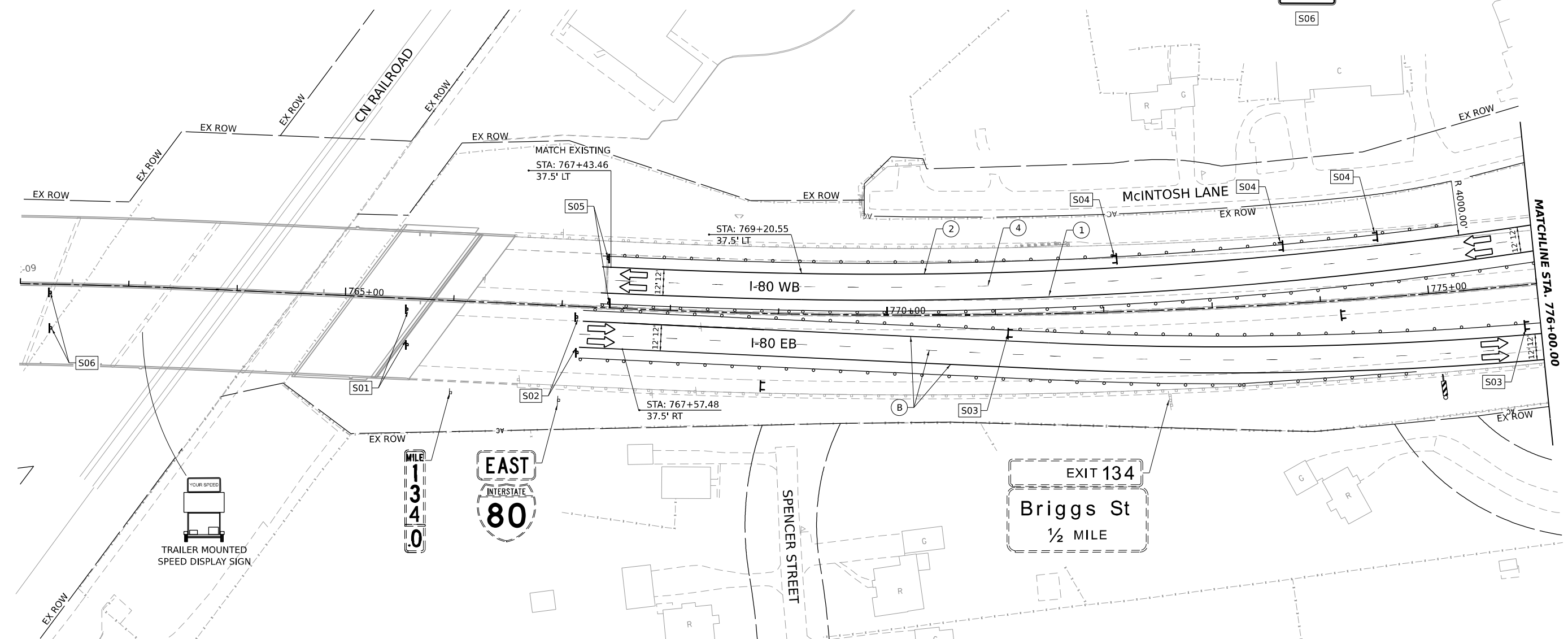
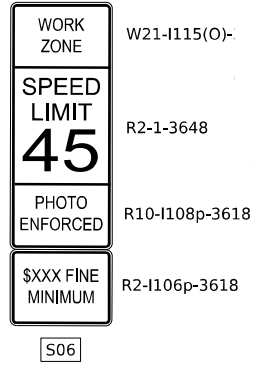
I-80
SUGGESTED STAGING AND TRAFFIC CONTROL - STAGE 1A

F.A.I. RTE. 80	SECTION FAI 80 21 STRUCTURE 8	COUNTY WILL	TOTAL SHEETS 899	SHEET NO. 157
CONTRACT NO. 62R29			ILLINOIS FED. AID PROJECT	

MODEL: RP_000_RP_000_M3_4
 FILE NAME: C:\TRANSPORT\SYSTEMS\PLAN\01\STAGE1A\EXCHORD\MS07B\62R29\2A-SHT-STAGING-1A-PLAN-05.DGN



ADVANCE SIGNING SEQUENCE



STAGING LEGEND

- WORK AREA
- TEMPORARY PAVEMENT
- TEMPORARY PAVEMENT (PREVIOUSLY COMPLETED)
- COMPLETED PAVEMENT
- DIRECTION OF TRAFFIC
- TRAFFIC SIGN
- TEMPORARY PLASTIC DRUMS
- VERTICAL PANELS
- ARROW BOARD
- PORTABLE CHANGEABLE MESSAGE SIGN
- DIRECTIONAL INDICATOR BARRICADE
- TYPE III BARRICADE WITH FLASHING MONODIRECTIONAL LIGHTS
- TEMPORARY CONCRETE BARRIER
- IMPACT ATTENUATORS, TEMPORARY (FULLY REDIRECTIVE, NARROW), TEST LEVEL 2 OR 3. SEE SCHEDULE FOR DETAILS
- IMPACT ATTENUATORS, TEMPORARY (FULLY REDIRECTIVE, WIDE), TEST LEVEL 2 OR 3. SEE SCHEDULE FOR DETAILS
- (A) EXISTING PAVEMENT MARKING
- (B) PAVEMENT MARKING PREVIOUSLY PLACED
- (C) PROPOSED PAVEMENT MARKING
- (1) TEMPORARY PAVEMENT MARKING - LINE 4" - EPOXY (SOLID YELLOW) (70301120)
- (2) TEMPORARY PAVEMENT MARKING - LINE 4" - EPOXY (SOLID WHITE) (70301120)
- (3) TEMPORARY PAVEMENT MARKING - LINE 4" - EPOXY (WHITE, 2' DASH, 6' SKIP) (70301120)
- (4) TEMPORARY PAVEMENT MARKING - LINE 5" - EPOXY (WHITE, 10' DASH - 30' SKIP) (70301125)
- (5) TEMPORARY PAVEMENT MARKING - LINE 6" - EPOXY (SOLID WHITE) (70301130)
- (6) TEMPORARY PAVEMENT MARKING - LINE 8" - EPOXY (WHITE GORE LINE) (70301140)
- (7) TEMPORARY PAVEMENT MARKING - LINE 12" - EPOXY (YELLOW DIAGONAL @ 75° C-C) (70301160)
- (8) TEMPORARY PAVEMENT MARKING - LINE 12" - EPOXY (WHITE DIAGONAL @ 75° C-C) (70301160)
- (9) TEMPORARY PAVEMENT MARKING - LINE 12" - EPOXY (WHITE CHEVRON @ 30° C-C) (70301160)
- (10) TEMPORARY PAVEMENT MARKING - LINE 24" - EPOXY (SOLID WHITE) (70301210)
- (11) TEMPORARY PAVEMENT MARKING LETTERS AND SYMBOLS - EPOXY (70301100)

USER NAME = SCHO	DESIGNED - SYC	REVISED -
PLOT SCALE = 0.16666667"/IN.	DRAWN - MMC	REVISED -
PLOT DATE = 7/25/2023	CHECKED - DPJ	REVISED -
	DATE - 6/29/2023	REVISED -

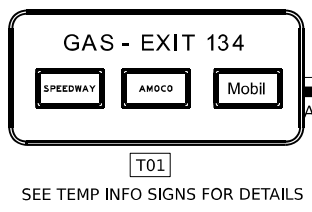
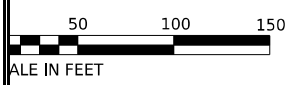
**STATE OF ILLINOIS
DEPARTMENT OF TRANSPORTATION**

**I-80
SUGGESTED STAGING AND TRAFFIC CONTROL - STAGE 1B**

F.A.I. RTE.	SECTION	COUNTY	TOTAL SHEETS	SHEET NO.
80	FAI 80 21 STRUCTURE 8	WILL	899	158
CONTRACT NO. 62R29				



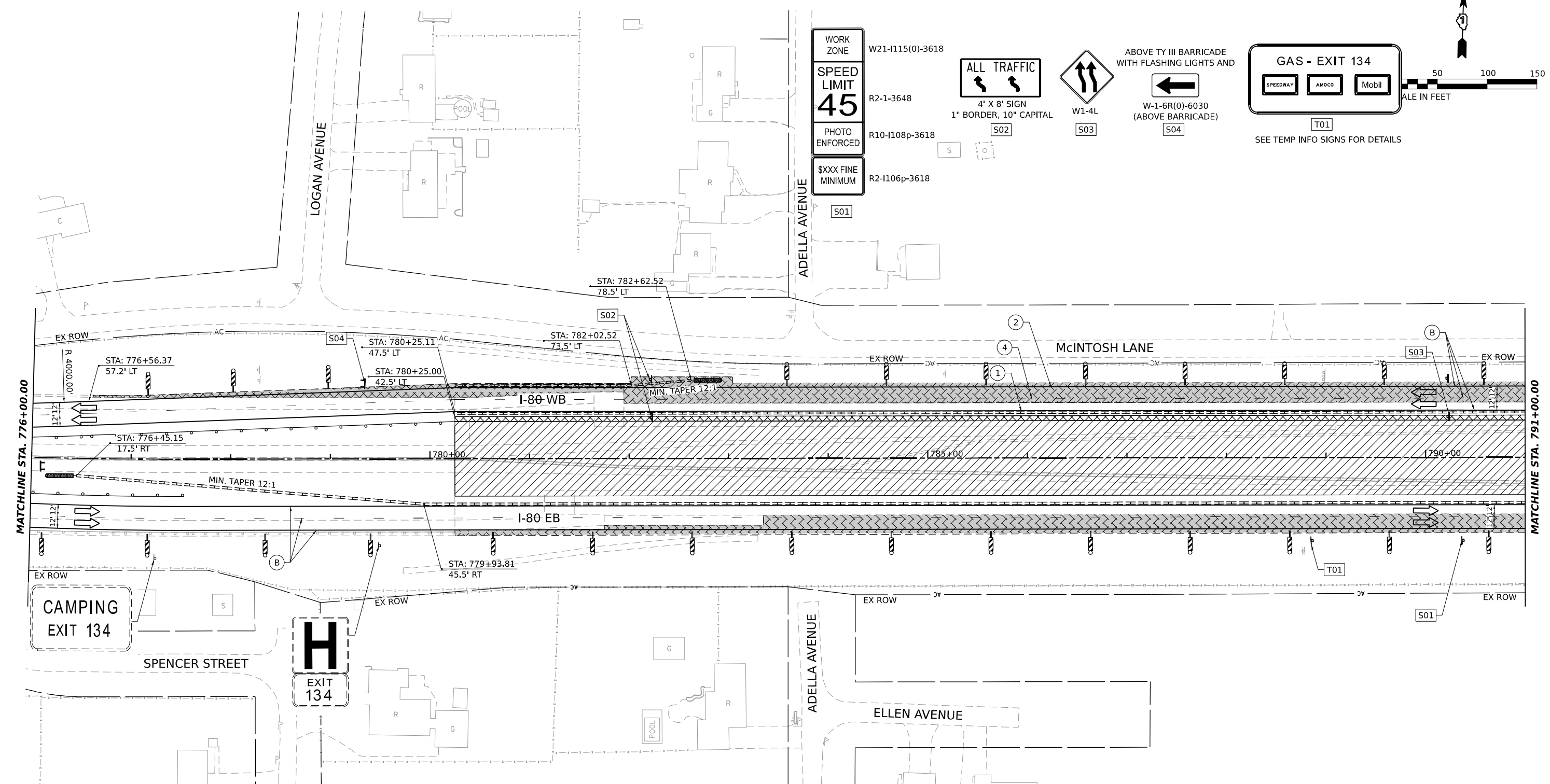
MODEL: PR_180 - PR_180_M1-1
 FILE NAME: C:\TRANSPORT\SYSTEMS\HW\01\STAGE1B\CH01\HMS07B166782B_SHT-STAGING-1B-PL-PLAN-01.DGN



WORK ZONE
 SPEED LIMIT
45
 PHOTO ENFORCED
 \$XXX FINE MINIMUM

S01

W21-I115(0)-3618
 R2-1-3648
 R10-I108p-3618
 R2-I106p-3618



STAGING LEGEND

- WORK AREA
- TEMPORARY PAVEMENT
- TEMPORARY PAVEMENT (PREVIOUSLY COMPLETED)
- COMPLETED PAVEMENT
- DIRECTION OF TRAFFIC
- TRAFFIC SIGN
- TEMPORARY PLASTIC DRUMS
- VERTICAL PANELS
- I-80 SPACING:
100' C-C, 25' ON CURVES, 20' ON TAPERS
- BRIGGS ST SPACING:
50' C-C, 10' ON CURVES, 20' ON TAPERS
- LIGHTS ACCORDING TO ART. 701.16 UNLESS OTHERWISE INDICATED
- ARROW BOARD
- PORTABLE CHANGEABLE MESSAGE SIGN
- DIRECTIONAL INDICATOR BARRICADE
- TYPE III BARRICADE WITH FLASHING MONODIRECTIONAL LIGHTS
- TEMPORARY CONCRETE BARRIER
- IMPACT ATTENUATORS, TEMPORARY (FULLY REDIRECTIVE, NARROW), TEST LEVEL 2 OR 3. SEE SCHEDULE FOR DETAILS
- IMPACT ATTENUATORS, TEMPORARY (FULLY REDIRECTIVE, WIDE), TEST LEVEL 2 OR 3. SEE SCHEDULE FOR DETAILS

- (A) EXISTING PAVEMENT MARKING
- (B) PAVEMENT MARKING PREVIOUSLY PLACED
- (C) PROPOSED PAVEMENT MARKING
- (1) TEMPORARY PAVEMENT MARKING - LINE 4" - EPOXY (SOLID YELLOW) (70301120)
- (2) TEMPORARY PAVEMENT MARKING - LINE 4" - EPOXY (SOLID WHITE) (70301120)
- (3) TEMPORARY PAVEMENT MARKING - LINE 4" - EPOXY (WHITE, 2' DASH, 6' SKIP) (70301120)
- (4) TEMPORARY PAVEMENT MARKING - LINE 5" - EPOXY (WHITE, 10' DASH - 30' SKIP) (70301125)
- (5) TEMPORARY PAVEMENT MARKING - LINE 6" - EPOXY (SOLID WHITE) (70301130)
- (6) TEMPORARY PAVEMENT MARKING - LINE 8" - EPOXY (WHITE GORE LINE) (70301140)
- (7) TEMPORARY PAVEMENT MARKING - LINE 12" - EPOXY (YELLOW DIAGONAL @ 75' C-C) (70301160)
- (8) TEMPORARY PAVEMENT MARKING - LINE 12" - EPOXY (WHITE DIAGONAL @ 75' C-C) (70301160)
- (9) TEMPORARY PAVEMENT MARKING - LINE 12" - EPOXY (WHITE CHEVRON @ 30' C-C) (70301160)
- (10) TEMPORARY PAVEMENT MARKING - LINE 24" - EPOXY (SOLID WHITE) (70301210)
- (11) TEMPORARY PAVEMENT MARKING LETTERS AND SYMBOLS - EPOXY (70301100)



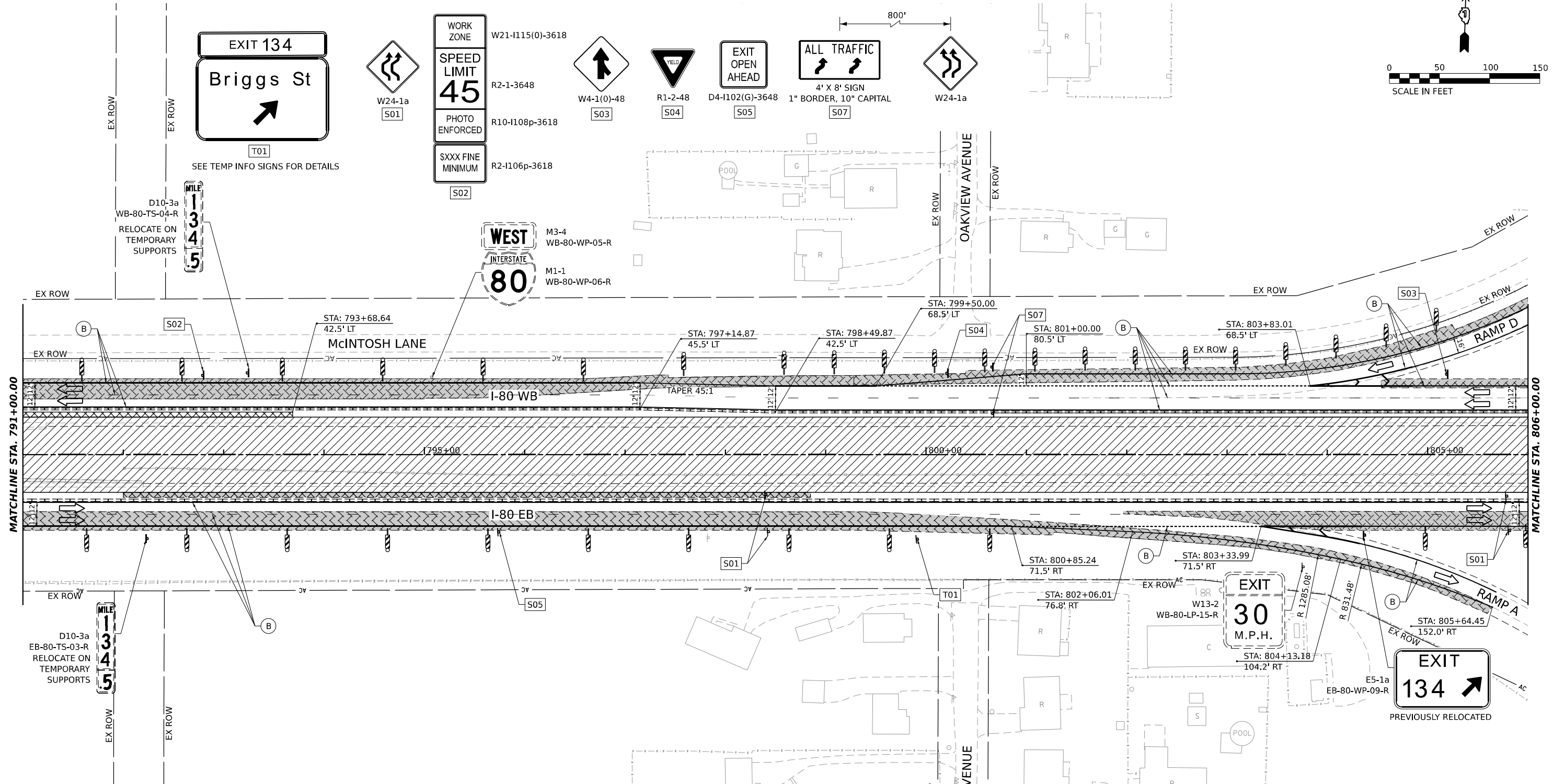
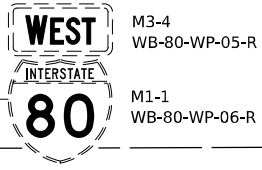
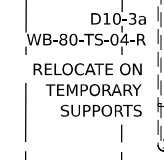
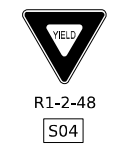

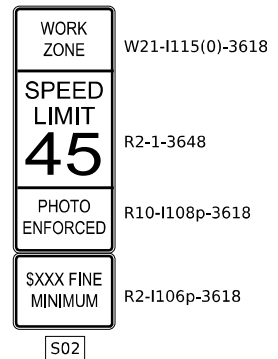
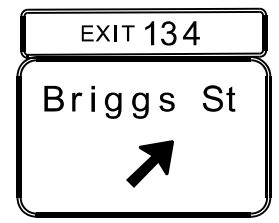
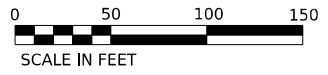
USER NAME = SCHO	DESIGNED - SYC	REVISED -
PLOT SCALE = 0.16666667"/IN.	DRAWN - MMC	REVISED -
PLOT DATE = 6/28/2023	CHECKED - DPJ	REVISED -
	DATE - 6/29/2023	REVISED -

STATE OF ILLINOIS
 DEPARTMENT OF TRANSPORTATION

I-80
 SUGGESTED STAGING AND TRAFFIC CONTROL - STAGE 1B

F.A.I. RTE. 80	SECTION FAI 80 21 STRUCTURE 8	COUNTY WILL	TOTAL SHEETS 883	SHEET NO. 159
CONTRACT NO. 62R29			ILLINOIS FED. AID PROJECT	

MODEL: RP_001_R1_001_M1_3
 FILE NAME: C:\TRANSPORT\LOCAL\SYSTEMS\RW-01\STAGING\CHODMS078\62R29-SHT-STAGING-1B-PLAN-02.DGN



STAGING LEGEND

- WORK AREA
 - TEMPORARY PAVEMENT
 - TEMPORARY PAVEMENT (PREVIOUSLY COMPLETED)
 - COMPLETED PAVEMENT
 - DIRECTION OF TRAFFIC
 - TRAFFIC SIGN
 - TEMPORARY PLASTIC DRUMS
 - VERTICAL PANELS
 - ARROW BOARD
 - PORTABLE CHANGEABLE MESSAGE SIGN
 - DIRECTIONAL INDICATOR BARRICADE
 - TYPE III BARRICADE WITH FLASHING MONODIRECTIONAL LIGHTS
 - TEMPORARY CONCRETE BARRIER
 - IMPACT ATTENUATORS, TEMPORARY (FULLY REDIRECTIVE, NARROW), TEST LEVEL 2 OR 3. SEE SCHEDULE FOR DETAILS
 - IMPACT ATTENUATORS, TEMPORARY (FULLY REDIRECTIVE, WIDE), TEST LEVEL 2 OR 3. SEE SCHEDULE FOR DETAILS
- I-80 SPACING:
100' C-C, 25' ON CURVES, 20' ON TAPERS
- BRIGGS ST SPACING:
50' C-C, 10' ON CURVES, 20' ON TAPERS
- LIGHTS ACCORDING TO ART. 701.16 UNLESS OTHERWISE INDICATED

- (A) EXISTING PAVEMENT MARKING
- (B) PAVEMENT MARKING PREVIOUSLY PLACED
- (C) PROPOSED PAVEMENT MARKING
- (1) TEMPORARY PAVEMENT MARKING - LINE 4" - EPOXY (SOLID YELLOW) (70301120)
- (2) TEMPORARY PAVEMENT MARKING - LINE 4" - EPOXY (SOLID WHITE) (70301120)
- (3) TEMPORARY PAVEMENT MARKING - LINE 4" - EPOXY (WHITE, 2' DASH, 6' SKIP) (70301120)
- (4) TEMPORARY PAVEMENT MARKING - LINE 5" - EPOXY (WHITE, 10' DASH - 30' SKIP) (70301125)
- (5) TEMPORARY PAVEMENT MARKING - LINE 6" - EPOXY (SOLID WHITE) (70301130)
- (6) TEMPORARY PAVEMENT MARKING - LINE 8" - EPOXY (WHITE GORE LINE) (70301140)
- (7) TEMPORARY PAVEMENT MARKING - LINE 12" - EPOXY (YELLOW DIAGONAL @ 75° C-C) (70301160)
- (8) TEMPORARY PAVEMENT MARKING - LINE 12" - EPOXY (WHITE DIAGONAL @ 75° C-C) (70301160)
- (9) TEMPORARY PAVEMENT MARKING - LINE 12" - EPOXY (WHITE CHEVRON @ 30° C-C) (70301160)
- (10) TEMPORARY PAVEMENT MARKING - LINE 24" - EPOXY (SOLID WHITE) (70301210)
- (11) TEMPORARY PAVEMENT MARKING LETTERS AND SYMBOLS - EPOXY (70301100)



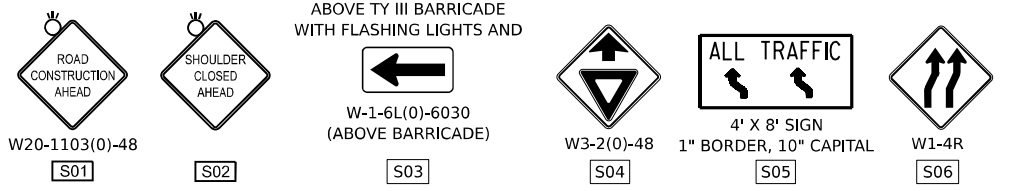
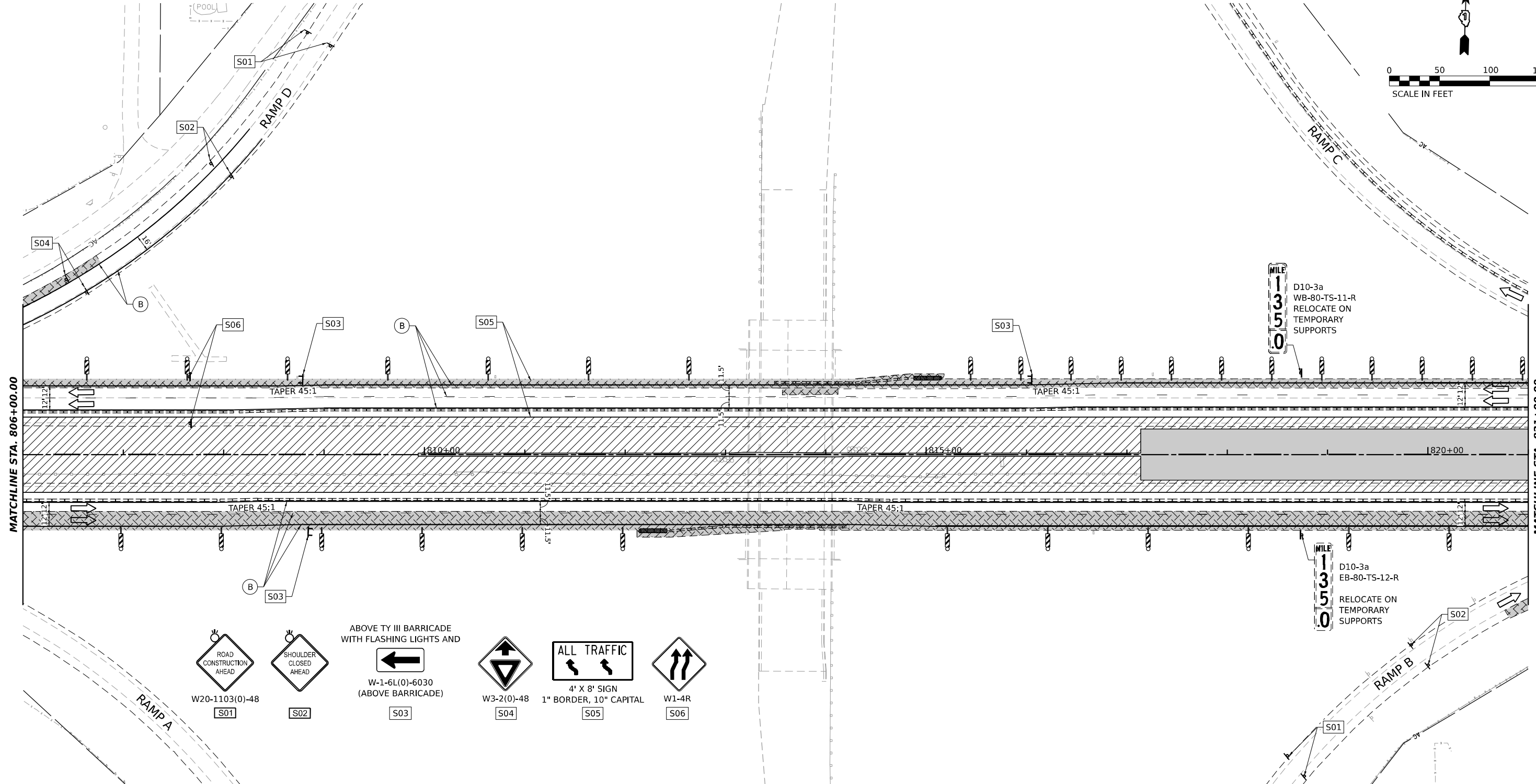
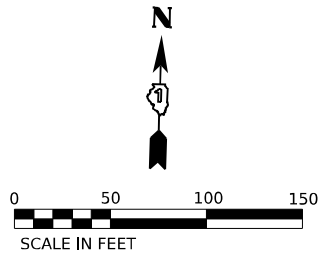
USER NAME = SCHO	DESIGNED - SYC	REVISED -
PLOT SCALE = 0.16666667 "/>	DRAWN - MMC	REVISED -
PLOT DATE = 7/25/2023	CHECKED - DPJ	REVISED -
	DATE - 6/29/2023	REVISED -

STATE OF ILLINOIS
DEPARTMENT OF TRANSPORTATION

I-80
SUGGESTED STAGING AND TRAFFIC CONTROL - STAGE 1B

F.A.I. RTE. 80	SECTION FAI 80 21 STRUCTURE 8	COUNTY WILL	TOTAL SHEETS 899	SHEET NO. 160
CONTRACT NO. 62R29			ILLINOIS FED. AID PROJECT	

MODEL: RP_00_P01_003_M03_3
FILE NAME: C:\TRANSPORT\SYSTEMS\PLAN\01\STAGING\CH01\STAGING-1B-PLAN-03.DGN



STAGING LEGEND

- WORK AREA
- TEMPORARY PAVEMENT
- TEMPORARY PAVEMENT (PREVIOUSLY COMPLETED)
- COMPLETED PAVEMENT
- DIRECTION OF TRAFFIC
- TRAFFIC SIGN
- TEMPORARY PLASTIC DRUMS
- VERTICAL PANELS
- I-80 SPACING:
100' C-C, 25' ON CURVES, 20' ON TAPERS
- BRIGGS ST SPACING:
50' C-C, 10' ON CURVES, 20' ON TAPERS
- LIGHTS ACCORDING TO ART. 701.16 UNLESS OTHERWISE INDICATED
- ARROW BOARD
- PORTABLE CHANGEABLE MESSAGE SIGN
- DIRECTIONAL INDICATOR BARRICADE
- TYPE III BARRICADE WITH FLASHING MONODIRECTIONAL LIGHTS
- TEMPORARY CONCRETE BARRIER
- IMPACT ATTENUATORS, TEMPORARY (FULLY REDIRECTIVE, NARROW), TEST LEVEL 2 OR 3. SEE SCHEDULE FOR DETAILS
- IMPACT ATTENUATORS, TEMPORARY (FULLY REDIRECTIVE, WIDE), TEST LEVEL 2 OR 3. SEE SCHEDULE FOR DETAILS

- (A) EXISTING PAVEMENT MARKING
- (B) PAVEMENT MARKING PREVIOUSLY PLACED
- (C) PROPOSED PAVEMENT MARKING
- (1) TEMPORARY PAVEMENT MARKING - LINE 4" - EPOXY (SOLID YELLOW) (70301120)
- (2) TEMPORARY PAVEMENT MARKING - LINE 4" - EPOXY (SOLID WHITE) (70301120)
- (3) TEMPORARY PAVEMENT MARKING - LINE 4" - EPOXY (WHITE, 2' DASH, 6' SKIP) (70301120)
- (4) TEMPORARY PAVEMENT MARKING - LINE 5" - EPOXY (WHITE, 10' DASH - 30' SKIP) (70301125)
- (5) TEMPORARY PAVEMENT MARKING - LINE 6" - EPOXY (SOLID WHITE) (70301130)
- (6) TEMPORARY PAVEMENT MARKING - LINE 8" - EPOXY (WHITE GORE LINE) (70301140)
- (7) TEMPORARY PAVEMENT MARKING - LINE 12" - EPOXY (YELLOW DIAGONAL @ 75' C-C) (70301160)
- (8) TEMPORARY PAVEMENT MARKING - LINE 12" - EPOXY (WHITE DIAGONAL @ 75' C-C) (70301160)
- (9) TEMPORARY PAVEMENT MARKING - LINE 12" - EPOXY (WHITE CHEVRON @ 30' C-C) (70301160)
- (10) TEMPORARY PAVEMENT MARKING - LINE 24" - EPOXY (SOLID WHITE) (70301210)
- (11) TEMPORARY PAVEMENT MARKING LETTERS AND SYMBOLS - EPOXY (70301100)

MODEL: I-80_P8_08_083_P8_4
 FILE NAME: C:\TRANSPORT\LOCAL\SYSTEMS\PMW\01\STAGING\CHOD\MS078\62R29-SHT-STAGING-1B-PLAN-04.DGN

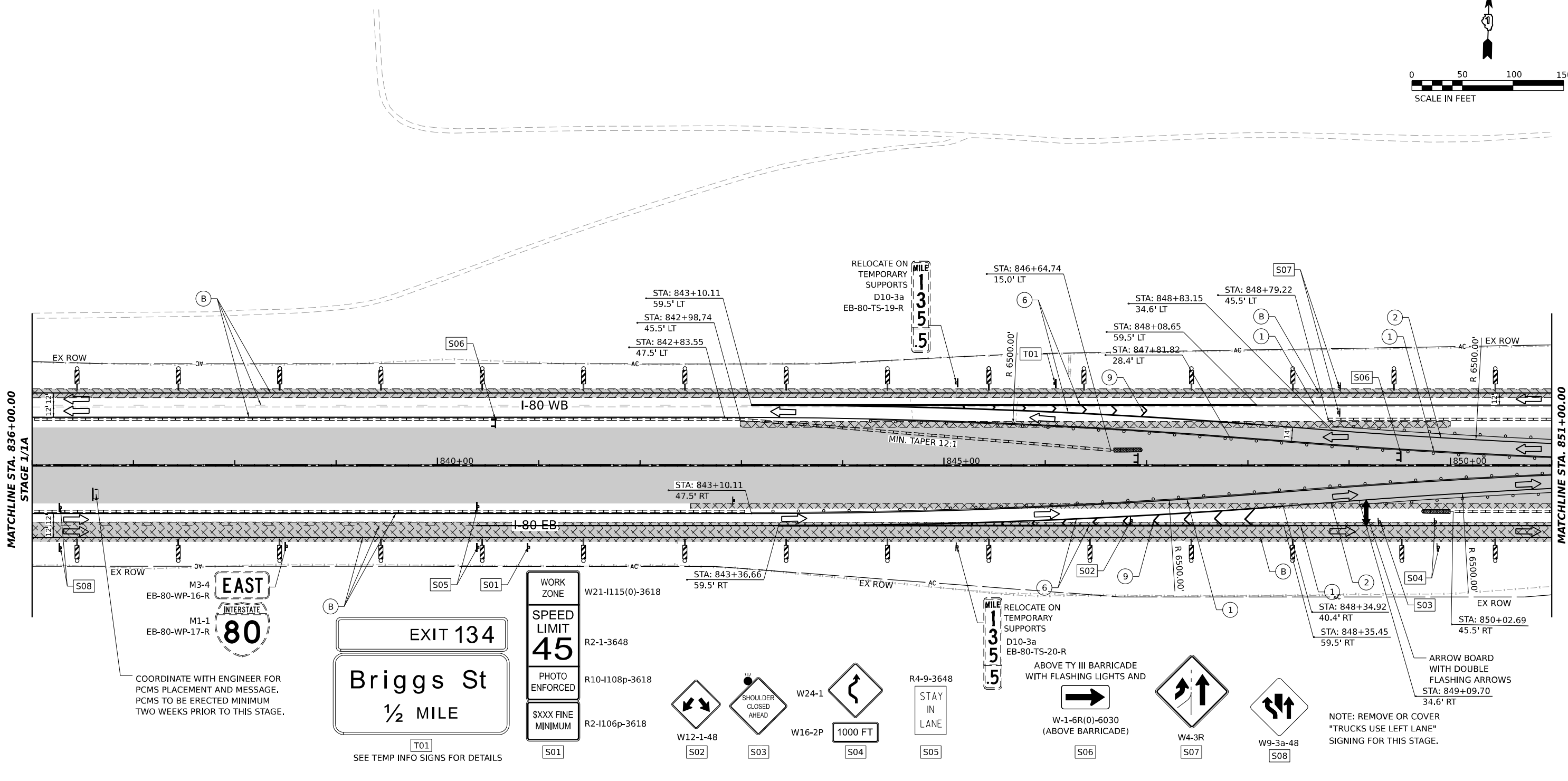
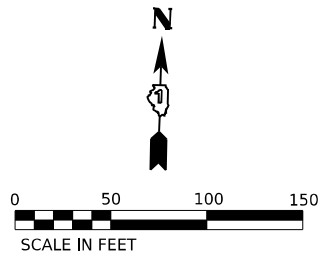


USER NAME = SCHO	DESIGNED - SYC	REVISED -
DRAWN - SVJ	REVISOR -	
PLOT SCALE = 0.16666667"/IN.	CHECKED - DPJ	REVISOR -
PLOT DATE = 6/28/2023	DATE - 6/29/2023	REVISOR -

**STATE OF ILLINOIS
DEPARTMENT OF TRANSPORTATION**

I-80				
SUGGESTED STAGING AND TRAFFIC CONTROL - STAGE 1B				
SCALE:	SHEET	OF	SHEETS	STA. TO STA.

F.A.I. RTE.	SECTION	COUNTY	TOTAL SHEETS	SHEET NO.
80	FAI 80 21 STRUCTURE 8	WILL	883	161
CONTRACT NO. 62R29				
ILLINOIS FED. AID PROJECT				



COORDINATE WITH ENGINEER FOR PCMS PLACEMENT AND MESSAGE. PCMS TO BE ERECTED MINIMUM TWO WEEKS PRIOR TO THIS STAGE.

NOTE: REMOVE OR COVER "TRUCKS USE LEFT LANE" SIGNING FOR THIS STAGE.

STAGING LEGEND

- WORK AREA
- TEMPORARY PAVEMENT
- TEMPORARY PAVEMENT (PREVIOUSLY COMPLETED)
- COMPLETED PAVEMENT
- DIRECTION OF TRAFFIC
- TRAFFIC SIGN
- TEMPORARY PLASTIC DRUMS
- VERTICAL PANELS
- I-80 SPACING: 100' C-C, 25' ON CURVES, 20' ON TAPERS
- BRIGGS ST SPACING: 50' C-C, 10' ON CURVES, 20' ON TAPERS
- LIGHTS ACCORDING TO ART. 701.16 UNLESS OTHERWISE INDICATED
- ARROW BOARD
- PORTABLE CHANGEABLE MESSAGE SIGN
- DIRECTIONAL INDICATOR BARRICADE
- TYPE III BARRICADE WITH FLASHING MONODIRECTIONAL LIGHTS
- TEMPORARY CONCRETE BARRIER
- IMPACT ATTENUATORS, TEMPORARY (FULLY REDIRECTIVE, NARROW), TEST LEVEL 2 OR 3. SEE SCHEDULE FOR DETAILS
- IMPACT ATTENUATORS, TEMPORARY (FULLY REDIRECTIVE, WIDE), TEST LEVEL 2 OR 3. SEE SCHEDULE FOR DETAILS
- EXISTING PAVEMENT MARKING
- PAVEMENT MARKING PREVIOUSLY PLACED
- PROPOSED PAVEMENT MARKING
- TEMPORARY PAVEMENT MARKING - LINE 4" - EPOXY (SOLID YELLOW) (70301120)
- TEMPORARY PAVEMENT MARKING - LINE 4" - EPOXY (SOLID WHITE) (70301120)
- TEMPORARY PAVEMENT MARKING - LINE 4" - EPOXY (WHITE, 2' DASH, 6' SKIP) (70301120)
- TEMPORARY PAVEMENT MARKING - LINE 5" - EPOXY (WHITE, 10' DASH - 30' SKIP) (70301125)
- TEMPORARY PAVEMENT MARKING - LINE 6" - EPOXY (SOLID WHITE) (70301130)
- TEMPORARY PAVEMENT MARKING - LINE 8" - EPOXY (WHITE GORE LINE) (70301140)
- TEMPORARY PAVEMENT MARKING - LINE 12" - EPOXY (YELLOW DIAGONAL @ 75' C-C) (70301160)
- TEMPORARY PAVEMENT MARKING - LINE 12" - EPOXY (WHITE DIAGONAL @ 75' C-C) (70301160)
- TEMPORARY PAVEMENT MARKING - LINE 12" - EPOXY (WHITE CHEVRON @ 30' C-C) (70301160)
- TEMPORARY PAVEMENT MARKING - LINE 24" - EPOXY (SOLID WHITE) (70301210)
- TEMPORARY PAVEMENT MARKING LETTERS AND SYMBOLS - EPOXY (70301100)



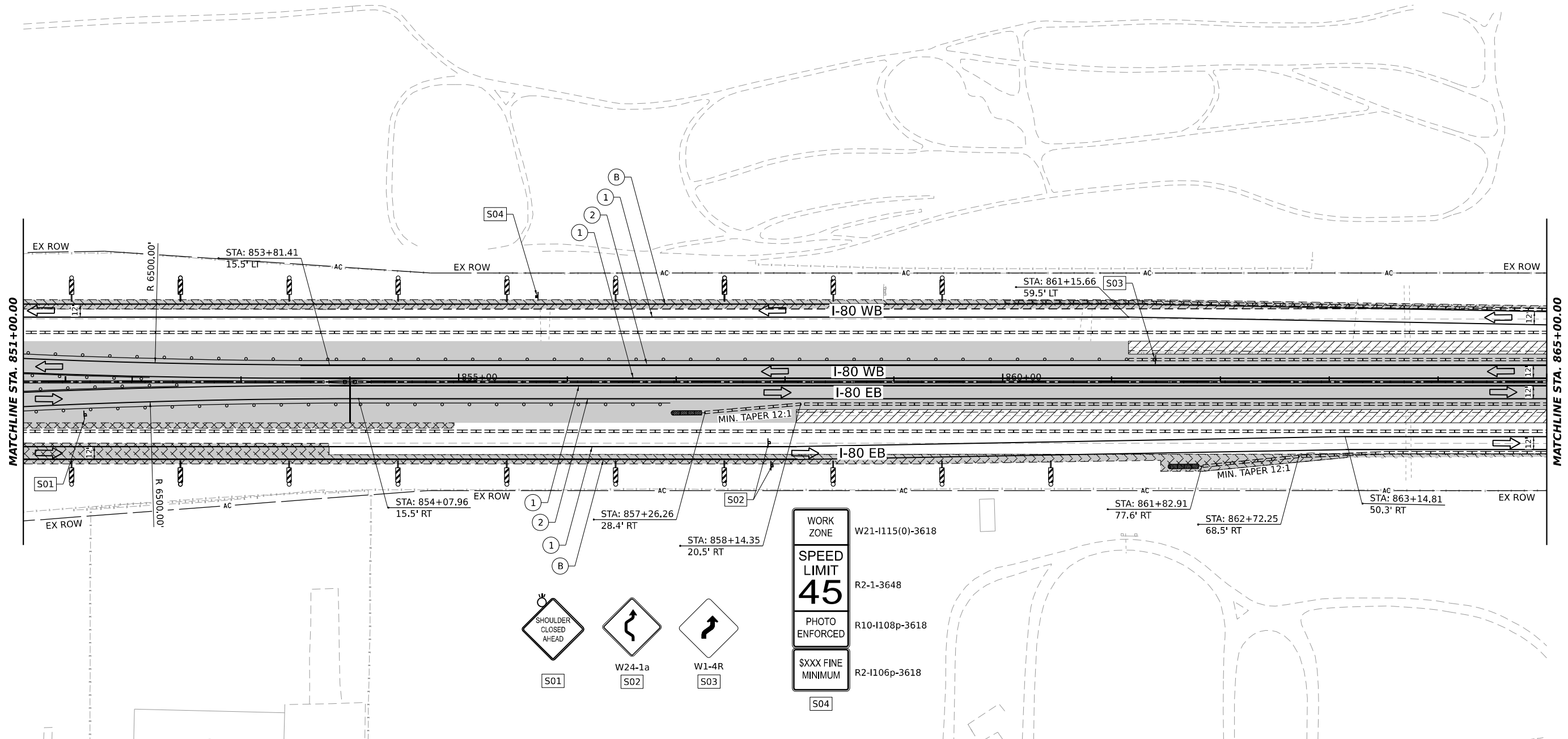
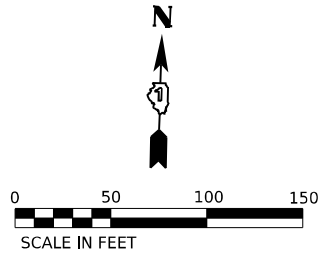
USER NAME = SCHO	DESIGNED - SYC	REVISED -
DRAWN - SVJ	REVISOR -	
PLOT SCALE = 0.16666667 "/>IN.	CHECKED - DPJ	REVISOR -
PLOT DATE = 6/28/2023	DATE - 6/29/2023	REVISOR -

**STATE OF ILLINOIS
DEPARTMENT OF TRANSPORTATION**

**I-80
SUGGESTED STAGING AND TRAFFIC CONTROL - STAGE 1C**

F.A.I. RTE. 80	SECTION FAI 80 21 STRUCTURE 8	COUNTY WILL	TOTAL SHEETS 883	SHEET NO. 162
CONTRACT NO. 62R29			ILLINOIS FED. AID PROJECT	

MODEL: RP_000_RP_000_M3_4
FILE NAME: C:\TRANSPORT\SYSTEMS\PLAN\01\STAGING\IC_PLAN_06.DGN



WORK ZONE W21-1115(0)-3618

SPEED LIMIT 45 R2-1-3648

PHOTO ENFORCED R10-1108p-3618

\$\$\$ FINE MINIMUM R2-1106p-3618

S04

STAGING LEGEND

- WORK AREA
- TEMPORARY PAVEMENT
- TEMPORARY PAVEMENT (PREVIOUSLY COMPLETED)
- COMPLETED PAVEMENT
- DIRECTION OF TRAFFIC
- TRAFFIC SIGN
- TEMPORARY PLASTIC DRUMS
- VERTICAL PANELS
- ARROW BOARD
- PORTABLE CHANGEABLE MESSAGE SIGN
- DIRECTIONAL INDICATOR BARRICADE
- TYPE III BARRICADE WITH FLASHING MONODIRECTIONAL LIGHTS
- TEMPORARY CONCRETE BARRIER
- IMPACT ATTENUATORS, TEMPORARY (FULLY REDIRECTIVE, NARROW), TEST LEVEL 2 OR 3. SEE SCHEDULE FOR DETAILS
- IMPACT ATTENUATORS, TEMPORARY (FULLY REDIRECTIVE, WIDE), TEST LEVEL 2 OR 3. SEE SCHEDULE FOR DETAILS
- (A) EXISTING PAVEMENT MARKING
- (B) PAVEMENT MARKING PREVIOUSLY PLACED
- (C) PROPOSED PAVEMENT MARKING
- (1) TEMPORARY PAVEMENT MARKING - LINE 4" - EPOXY (SOLID YELLOW) (70301120)
- (2) TEMPORARY PAVEMENT MARKING - LINE 4" - EPOXY (SOLID WHITE) (70301120)
- (3) TEMPORARY PAVEMENT MARKING - LINE 4" - EPOXY (WHITE, 2' DASH, 6' SKIP) (70301120)
- (4) TEMPORARY PAVEMENT MARKING - LINE 5" - EPOXY (WHITE, 10' DASH - 30' SKIP) (70301125)
- (5) TEMPORARY PAVEMENT MARKING - LINE 6" - EPOXY (SOLID WHITE) (70301130)
- (6) TEMPORARY PAVEMENT MARKING - LINE 8" - EPOXY (WHITE GORE LINE) (70301140)
- (7) TEMPORARY PAVEMENT MARKING - LINE 12" - EPOXY (YELLOW DIAGONAL @ 75' C-C) (70301160)
- (8) TEMPORARY PAVEMENT MARKING - LINE 12" - EPOXY (WHITE DIAGONAL @ 75' C-C) (70301160)
- (9) TEMPORARY PAVEMENT MARKING - LINE 12" - EPOXY (WHITE CHEVRON @ 30' C-C) (70301160)
- (10) TEMPORARY PAVEMENT MARKING - LINE 24" - EPOXY (SOLID WHITE) (70301210)
- (11) TEMPORARY PAVEMENT MARKING LETTERS AND SYMBOLS - EPOXY (70301100)



USER NAME = SCHO	DESIGNED - SYC	REVISED -
DRAWN - SVJ	REVISOR -	
PLOT SCALE = 0.16666667 "/>IN.	CHECKED - DPJ	REVISOR -
PLOT DATE = 6/28/2023	DATE - 6/29/2023	REVISOR -

**STATE OF ILLINOIS
DEPARTMENT OF TRANSPORTATION**

**I-80
SUGGESTED STAGING AND TRAFFIC CONTROL - STAGE 1C**

F.A.I. RTE. 80	SECTION FAI 80 21 STRUCTURE 8	COUNTY WILL	TOTAL SHEETS 883	SHEET NO. 163
CONTRACT NO. 62R29			ILLINOIS FED. AID PROJECT	

MODEL: P8_100_03_03A_01_1
FILE NAME: C:\TRANSPORT\SYSTEMS\PM\01\STAGE1C\CHORD\MS07B\62R29-SHT-STAGING-1C-PLAN.07.DGN

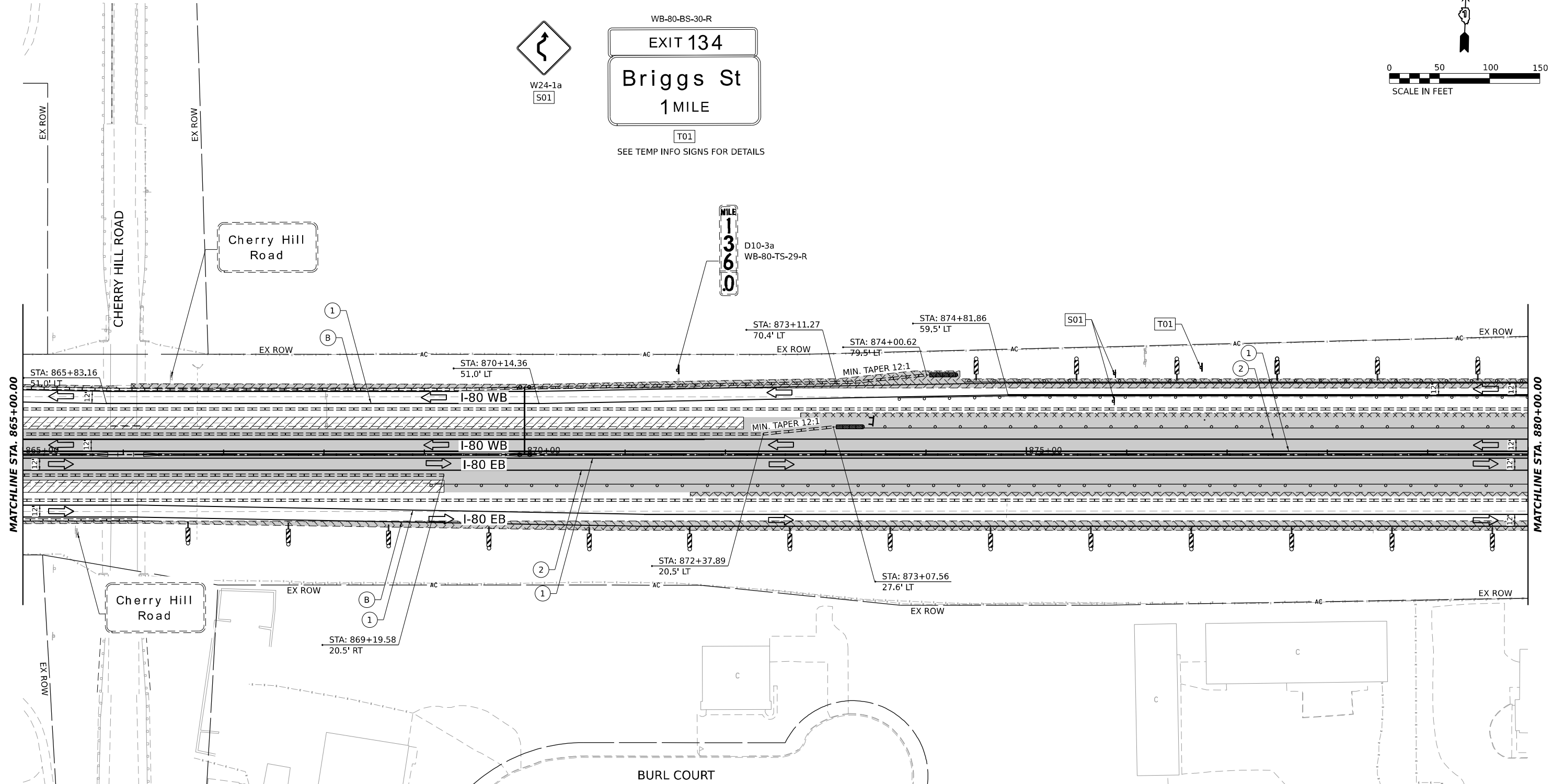


WB-80-BS-30-R
EXIT 134
Briggs St
1 MILE

T01
 SEE TEMP INFO SIGNS FOR DETAILS

MILE
1360

D10-3a
 WB-80-TS-29-R



STAGING LEGEND

- WORK AREA
- TEMPORARY PAVEMENT
- TEMPORARY PAVEMENT (PREVIOUSLY COMPLETED)
- COMPLETED PAVEMENT
- DIRECTION OF TRAFFIC
- TRAFFIC SIGN

- TEMPORARY PLASTIC DRUMS
- VERTICAL PANELS
- I-80 SPACING:
100' C-C, 25' ON CURVES, 20' ON TAPERS
- BRIGGS ST SPACING:
50' C-C, 10' ON CURVES, 20' ON TAPERS
- LIGHTS ACCORDING TO ART. 701.16 UNLESS OTHERWISE INDICATED

- ARROW BOARD
- PORTABLE CHANGEABLE MESSAGE SIGN
- DIRECTIONAL INDICATOR BARRICADE
- TYPE III BARRICADE WITH FLASHING MONODIRECTIONAL LIGHTS
- TEMPORARY CONCRETE BARRIER
- IMPACT ATTENUATORS, TEMPORARY (FULLY REDIRECTIVE, NARROW), TEST LEVEL 2 OR 3. SEE SCHEDULE FOR DETAILS
- IMPACT ATTENUATORS, TEMPORARY (FULLY REDIRECTIVE, WIDE), TEST LEVEL 2 OR 3. SEE SCHEDULE FOR DETAILS

- (A) EXISTING PAVEMENT MARKING
- (B) PAVEMENT MARKING PREVIOUSLY PLACED
- (C) PROPOSED PAVEMENT MARKING
- (1) TEMPORARY PAVEMENT MARKING - LINE 4" - EPOXY (SOLID YELLOW) (70301120)
- (2) TEMPORARY PAVEMENT MARKING - LINE 4" - EPOXY (SOLID WHITE) (70301120)
- (3) TEMPORARY PAVEMENT MARKING - LINE 4" - EPOXY (WHITE, 2' DASH, 6' SKIP) (70301120)
- (4) TEMPORARY PAVEMENT MARKING - LINE 5" - EPOXY (WHITE, 10' DASH - 30' SKIP) (70301125)

- (5) TEMPORARY PAVEMENT MARKING - LINE 6" - EPOXY (SOLID WHITE) (70301130)
- (6) TEMPORARY PAVEMENT MARKING - LINE 8" - EPOXY (WHITE GORE LINE) (70301140)
- (7) TEMPORARY PAVEMENT MARKING - LINE 12" - EPOXY (YELLOW DIAGONAL @ 75' C-C) (70301160)
- (8) TEMPORARY PAVEMENT MARKING - LINE 12" - EPOXY (WHITE DIAGONAL @ 75' C-C) (70301160)
- (9) TEMPORARY PAVEMENT MARKING - LINE 12" - EPOXY (WHITE CHEVRON @ 30' C-C) (70301160)
- (10) TEMPORARY PAVEMENT MARKING - LINE 24" - EPOXY (SOLID WHITE) (70301210)
- (11) TEMPORARY PAVEMENT MARKING LETTERS AND SYMBOLS - EPOXY (70301100)



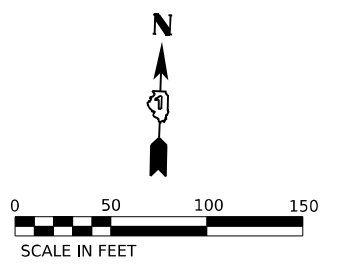
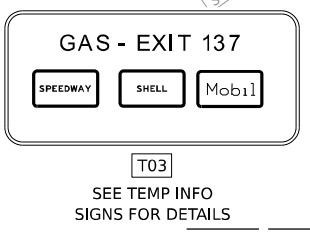
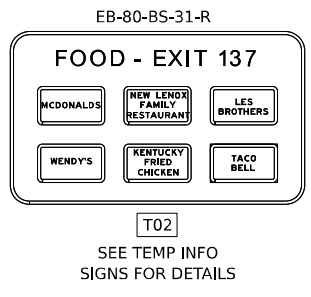
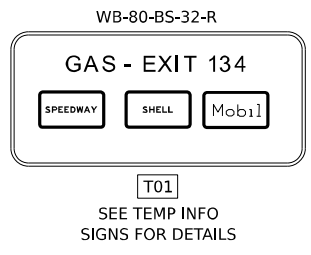
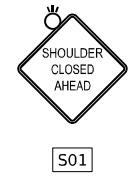
USER NAME = SCHO	DESIGNED - SYC	REVISED -
PLOT SCALE = 0.16666667 "/>IN.	DRAWN - SVJ	REVISED -
PLOT DATE = 7/25/2023	CHECKED - DPJ	REVISED -
	DATE - 6/29/2023	REVISED -

STATE OF ILLINOIS
DEPARTMENT OF TRANSPORTATION

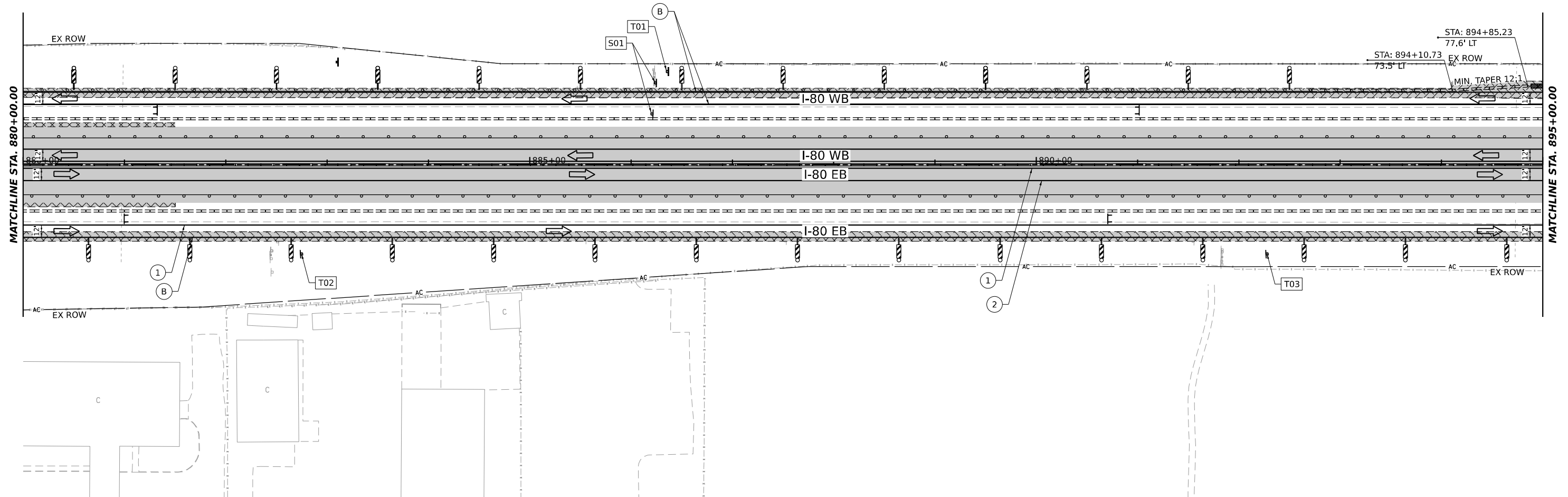
I-80
SUGGESTED STAGING AND TRAFFIC CONTROL - STAGE 1C

F.A.I. RTE.	SECTION	COUNTY	TOTAL SHEETS	SHEET NO.
80	FAI 80 21 STRUCTURE 8	WILL	899	164
CONTRACT NO. 62R29				
ILLINOIS FED. AID PROJECT				

MODEL: RP_000_RP_000_M4_8
 FILE NAME: C:\TRANSPORT\SYSTEMS\PLAN\01\STAGE1C\CH01\STAGE1C\CH01\STAGE1C\PLAN\08.DGN



JOELLA DRIVE



STAGING LEGEND

- WORK AREA
- TEMPORARY PAVEMENT
- TEMPORARY PAVEMENT (PREVIOUSLY COMPLETED)
- COMPLETED PAVEMENT
- DIRECTION OF TRAFFIC
- TRAFFIC SIGN
- TEMPORARY PLASTIC DRUMS
- VERTICAL PANELS
- I-80 SPACING:
100' C-C, 25' ON CURVES, 20' ON TAPERS
- BRIGGS ST SPACING:
50' C-C, 10' ON CURVES, 20' ON TAPERS
- LIGHTS ACCORDING TO ART. 701.16 UNLESS OTHERWISE INDICATED
- ARROW BOARD
- PORTABLE CHANGEABLE MESSAGE SIGN
- DIRECTIONAL INDICATOR BARRICADE
- TYPE III BARRICADE WITH FLASHING MONODIRECTIONAL LIGHTS
- TEMPORARY CONCRETE BARRIER
- IMPACT ATTENUATORS, TEMPORARY (FULLY REDIRECTIVE, NARROW), TEST LEVEL 2 OR 3. SEE SCHEDULE FOR DETAILS
- IMPACT ATTENUATORS, TEMPORARY (FULLY REDIRECTIVE, WIDE), TEST LEVEL 2 OR 3. SEE SCHEDULE FOR DETAILS
- (A) EXISTING PAVEMENT MARKING
- (B) PAVEMENT MARKING PREVIOUSLY PLACED
- (C) PROPOSED PAVEMENT MARKING
- (1) TEMPORARY PAVEMENT MARKING - LINE 4" - EPOXY (SOLID YELLOW) (70301120)
- (2) TEMPORARY PAVEMENT MARKING - LINE 4" - EPOXY (SOLID WHITE) (70301120)
- (3) TEMPORARY PAVEMENT MARKING - LINE 4" - EPOXY (WHITE, 2' DASH, 6' SKIP) (70301120)
- (4) TEMPORARY PAVEMENT MARKING - LINE 5" - EPOXY (WHITE, 10' DASH - 30' SKIP) (70301125)
- (5) TEMPORARY PAVEMENT MARKING - LINE 6" - EPOXY (SOLID WHITE) (70301130)
- (6) TEMPORARY PAVEMENT MARKING - LINE 8" - EPOXY (WHITE GORE LINE) (70301140)
- (7) TEMPORARY PAVEMENT MARKING - LINE 12" - EPOXY (YELLOW DIAGONAL @ 75' C-C) (70301160)
- (8) TEMPORARY PAVEMENT MARKING - LINE 12" - EPOXY (WHITE DIAGONAL @ 75' C-C) (70301160)
- (9) TEMPORARY PAVEMENT MARKING - LINE 12" - EPOXY (WHITE CHEVRON @ 30' C-C) (70301160)
- (10) TEMPORARY PAVEMENT MARKING - LINE 24" - EPOXY (SOLID WHITE) (70301210)
- (11) TEMPORARY PAVEMENT MARKING LETTERS AND SYMBOLS - EPOXY (70301100)



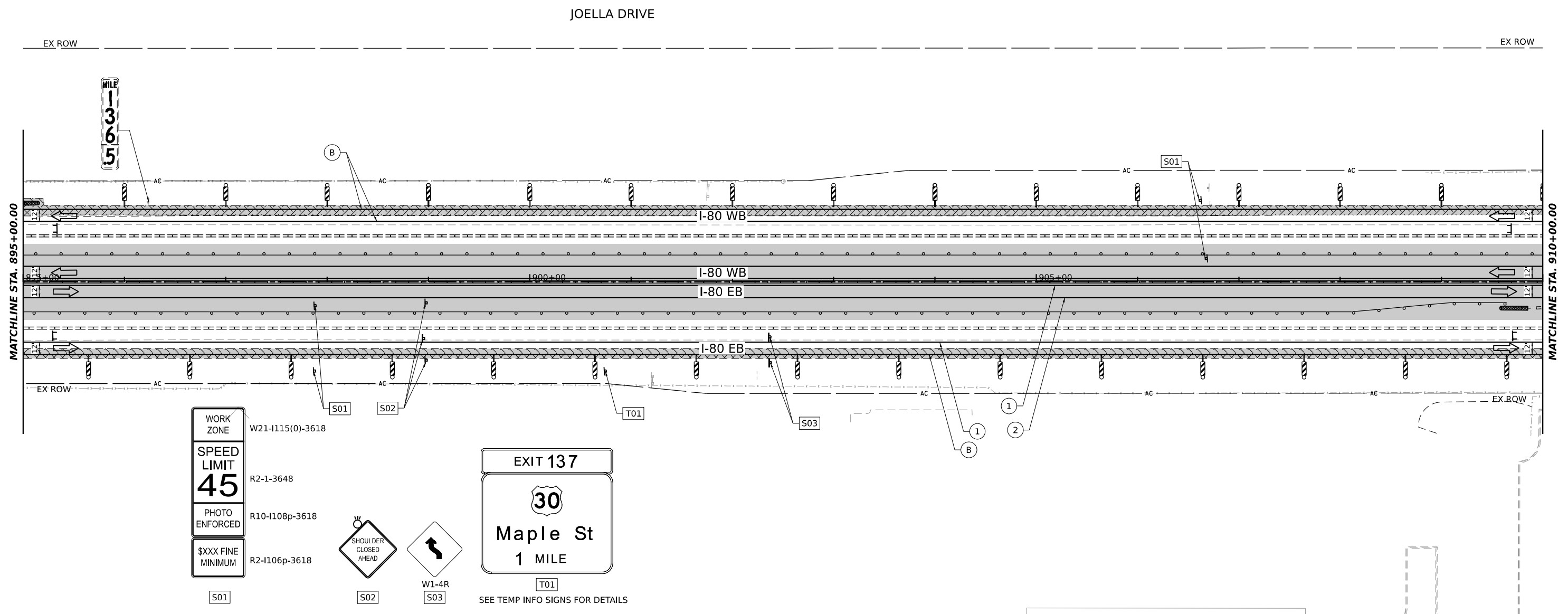
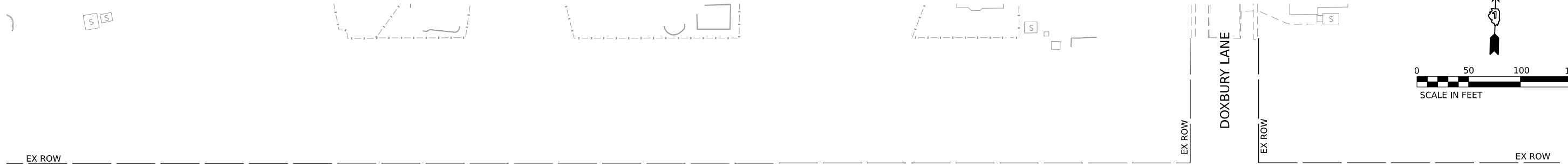
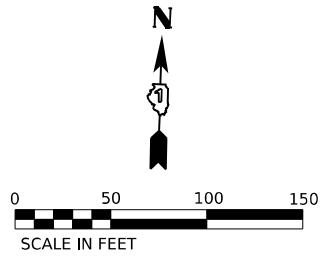
USER NAME = SCHO	DESIGNED - SYC	REVISED -
PLOT SCALE = 0.16666667 1/ IN.	DRAWN - SVJ	REVISED -
PLOT DATE = 7/26/2023	CHECKED - DPJ	REVISED -
	DATE - 6/29/2023	REVISED -

**STATE OF ILLINOIS
DEPARTMENT OF TRANSPORTATION**

**I-80
SUGGESTED STAGING AND TRAFFIC CONTROL - STAGE 1C**

F.A.I. RTE.	SECTION	COUNTY	TOTAL SHEETS	SHEET NO.
80	FAI 80 21 STRUCTURE 8	WILL	899	165
CONTRACT NO. 62R29			ILLINOIS FED. AID PROJECT	

MODEL: I-80 - PR - BR - M - 0
 FILE NAME: C:\TRANSPORT\SYSTEMS\HW\01\STAGE1C\CHORD\MS07B160729\25-SHT-STAGING-1C-PLAN-09.DGN



WORK ZONE W21-1115(0)-3618

SPEED LIMIT 45 R2-1-3648

PHOTO ENFORCED R10-1108p-3618

\$XXX FINE MINIMUM R2-1106p-3618

SHOULDER CLOSED AHEAD S02

W1-4R W1-4R

EXIT 137 T01

30 T01

Maple St T01

1 MILE T01

SEE TEMP INFO SIGNS FOR DETAILS

STAGING LEGEND

- WORK AREA
- TEMPORARY PAVEMENT
- TEMPORARY PAVEMENT (PREVIOUSLY COMPLETED)
- COMPLETED PAVEMENT
- DIRECTION OF TRAFFIC
- TRAFFIC SIGN
- TEMPORARY PLASTIC DRUMS
- VERTICAL PANELS
- ARROW BOARD
- PORTABLE CHANGEABLE MESSAGE SIGN
- DIRECTIONAL INDICATOR BARRICADE
- TYPE III BARRICADE WITH FLASHING MONODIRECTIONAL LIGHTS
- TEMPORARY CONCRETE BARRIER
- IMPACT ATTENUATORS, TEMPORARY (FULLY REDIRECTIVE, NARROW), TEST LEVEL 2 OR 3. SEE SCHEDULE FOR DETAILS
- IMPACT ATTENUATORS, TEMPORARY (FULLY REDIRECTIVE, WIDE), TEST LEVEL 2 OR 3. SEE SCHEDULE FOR DETAILS
- EXISTING PAVEMENT MARKING
- PAVEMENT MARKING PREVIOUSLY PLACED
- PROPOSED PAVEMENT MARKING
- TEMPORARY PAVEMENT MARKING - LINE 4" - EPOXY (SOLID YELLOW) (70301120)
- TEMPORARY PAVEMENT MARKING - LINE 4" - EPOXY (SOLID WHITE) (70301120)
- TEMPORARY PAVEMENT MARKING - LINE 4" - EPOXY (WHITE, 2' DASH, 6' SKIP) (70301120)
- TEMPORARY PAVEMENT MARKING - LINE 5" - EPOXY (WHITE, 10' DASH - 30' SKIP) (70301125)
- TEMPORARY PAVEMENT MARKING - LINE 6" - EPOXY (SOLID WHITE) (70301130)
- TEMPORARY PAVEMENT MARKING - LINE 8" - EPOXY (WHITE GORE LINE) (70301140)
- TEMPORARY PAVEMENT MARKING - LINE 12" - EPOXY (YELLOW DIAGONAL @ 75° C-C) (70301160)
- TEMPORARY PAVEMENT MARKING - LINE 12" - EPOXY (WHITE DIAGONAL @ 75° C-C) (70301160)
- TEMPORARY PAVEMENT MARKING - LINE 12" - EPOXY (WHITE CHEVRON @ 30° C-C) (70301160)
- TEMPORARY PAVEMENT MARKING - LINE 24" - EPOXY (SOLID WHITE) (70301210)
- TEMPORARY PAVEMENT MARKING LETTERS AND SYMBOLS - EPOXY (70301100)

MODEL: PR_80 - PR_80_ML_10
 FILE NAME: C:\TRANSPORT\SYSTEMS\PR_80\STAGING AND TRAFFIC CONTROL\I-80\STAGING AND TRAFFIC CONTROL - STAGE 1C - PLAN - 10.DGN

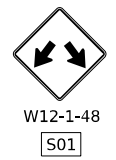
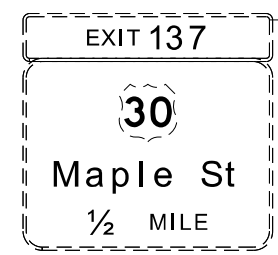
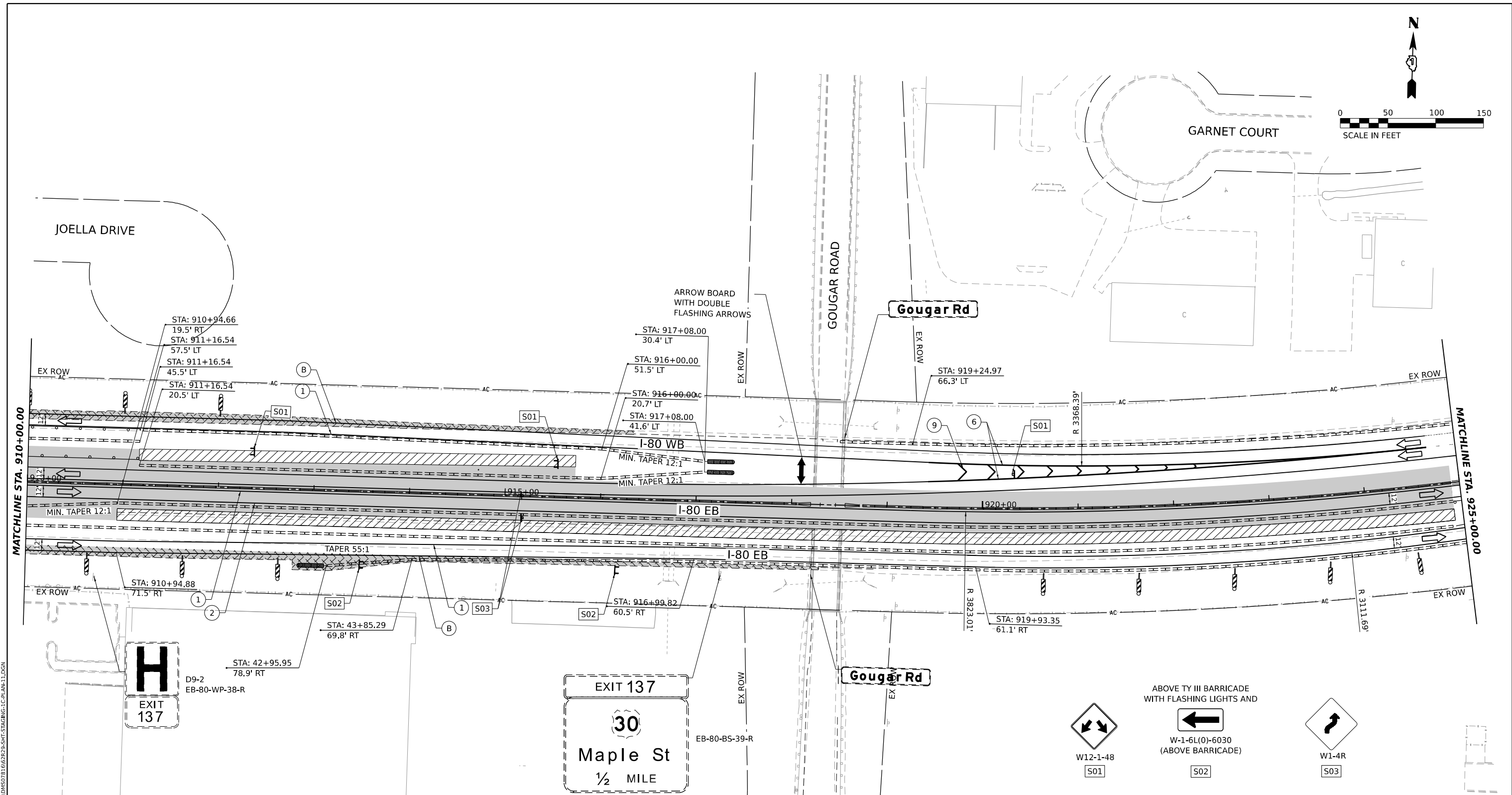
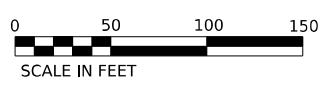


USER NAME = SCHO	DESIGNED - SYC	REVISED -
PLOT SCALE = 0.16666667"/IN.	DRAWN - SVJ	REVISED -
PLOT DATE = 7/26/2023	CHECKED - DPJ	REVISED -
	DATE - 6/29/2023	REVISED -

STATE OF ILLINOIS
DEPARTMENT OF TRANSPORTATION

I-80			
SUGGESTED STAGING AND TRAFFIC CONTROL - STAGE 1C			
SCALE:	SHEET	OF SHEETS	STA. TO STA.

F.A.I. RTE.	SECTION	COUNTY	TOTAL SHEETS	SHEET NO.
80	FAI 80 21 STRUCTURE 8	WILL	899	166
CONTRACT NO. 62R29				
ILLINOIS FED. AID PROJECT				



STAGING LEGEND

- WORK AREA
 - TEMPORARY PAVEMENT
 - TEMPORARY PAVEMENT (PREVIOUSLY COMPLETED)
 - COMPLETED PAVEMENT
 - DIRECTION OF TRAFFIC
 - TRAFFIC SIGN
 - TEMPORARY PLASTIC DRUMS
 - VERTICAL PANELS
 - ARROW BOARD
 - PORTABLE CHANGEABLE MESSAGE SIGN
 - DIRECTIONAL INDICATOR BARRICADE
 - TYPE III BARRICADE WITH FLASHING MONODIRECTIONAL LIGHTS
 - TEMPORARY CONCRETE BARRIER
 - IMPACT ATTENUATORS, TEMPORARY (FULLY REDIRECTIVE, NARROW), TEST LEVEL 2 OR 3. SEE SCHEDULE FOR DETAILS
 - IMPACT ATTENUATORS, TEMPORARY (FULLY REDIRECTIVE, WIDE), TEST LEVEL 2 OR 3. SEE SCHEDULE FOR DETAILS
- I-80 SPACING:
100' C-C, 25' ON CURVES, 20' ON TAPERS
- BRIGGS ST SPACING:
50' C-C, 10' ON CURVES, 20' ON TAPERS
- LIGHTS ACCORDING TO ART. 701.16 UNLESS OTHERWISE INDICATED

- (A) EXISTING PAVEMENT MARKING
- (B) PAVEMENT MARKING PREVIOUSLY PLACED
- (C) PROPOSED PAVEMENT MARKING
- (1) TEMPORARY PAVEMENT MARKING - LINE 4" - EPOXY (SOLID YELLOW) (70301120)
- (2) TEMPORARY PAVEMENT MARKING - LINE 4" - EPOXY (SOLID WHITE) (70301120)
- (3) TEMPORARY PAVEMENT MARKING - LINE 4" - EPOXY (WHITE, 2' DASH, 6' SKIP) (70301120)
- (4) TEMPORARY PAVEMENT MARKING - LINE 5" - EPOXY (WHITE, 10' DASH - 30' SKIP) (70301125)
- (5) TEMPORARY PAVEMENT MARKING - LINE 6" - EPOXY (SOLID WHITE) (70301130)
- (6) TEMPORARY PAVEMENT MARKING - LINE 8" - EPOXY (WHITE GORE LINE) (70301140)
- (7) TEMPORARY PAVEMENT MARKING - LINE 12" - EPOXY (YELLOW DIAGONAL @ 75° C-C) (70301160)
- (8) TEMPORARY PAVEMENT MARKING - LINE 12" - EPOXY (WHITE DIAGONAL @ 75° C-C) (70301160)
- (9) TEMPORARY PAVEMENT MARKING - LINE 12" - EPOXY (WHITE CHEVRON @ 30° C-C) (70301160)
- (10) TEMPORARY PAVEMENT MARKING - LINE 24" - EPOXY (SOLID WHITE) (70301210)
- (11) TEMPORARY PAVEMENT MARKING LETTERS AND SYMBOLS - EPOXY (70301100)

MODEL: PR_180 - PR_180_ML_11
FILE NAME: C:\TRANSPORT\SYSTEMS\HW\01\STAGE\EX_C\CH\MS0781667828_SHT-STAGING-1C.PLAN-11.DGN



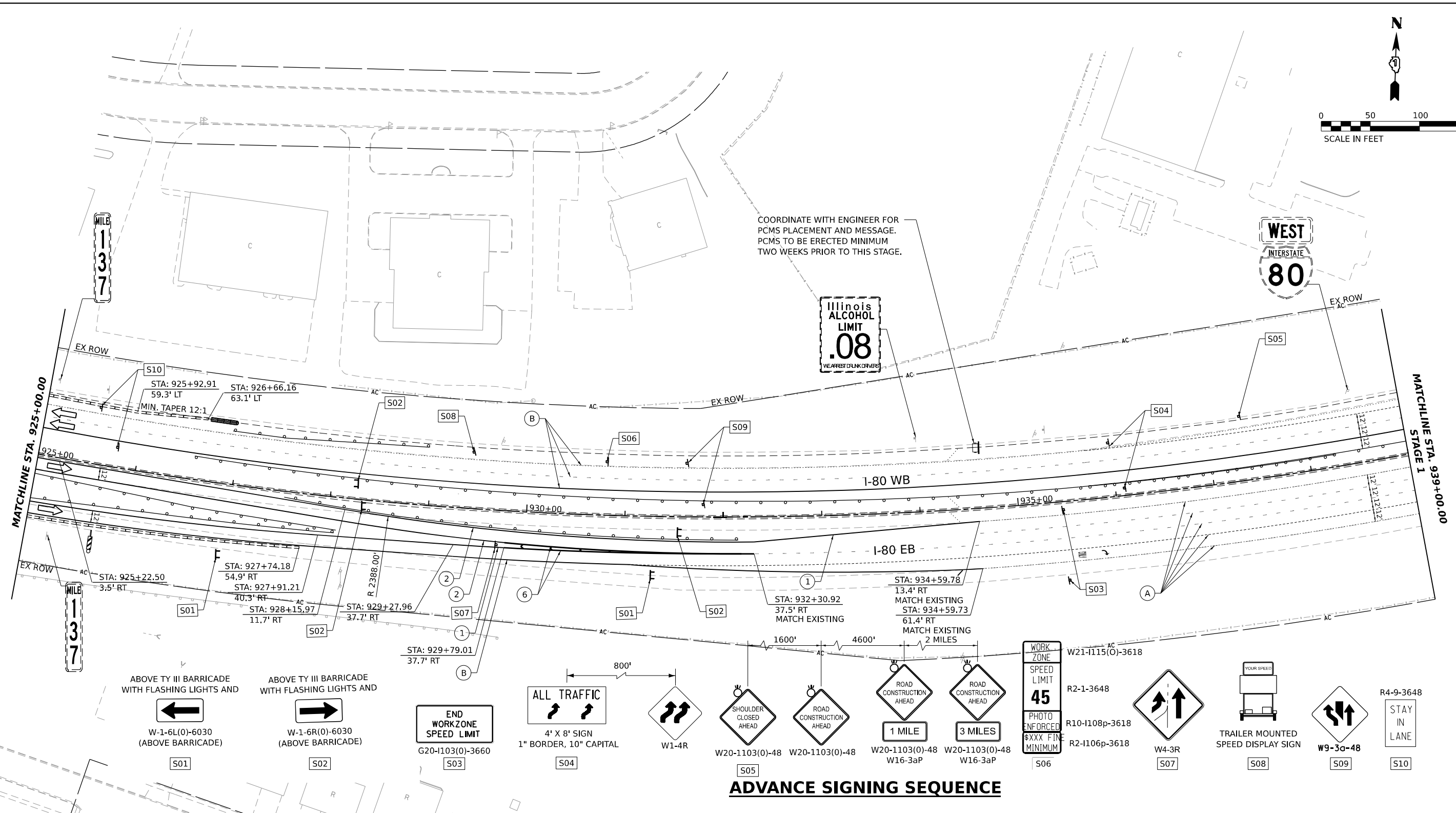
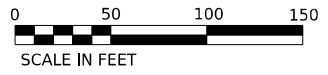
USER NAME = SCHO	DESIGNED - SYC	REVISED -
PLOT SCALE = 0.16666667 1/ IN.	DRAWN - SVJ	REVISED -
PLOT DATE = 7/25/2023	CHECKED - DPJ	REVISED -
	DATE - 6/29/2023	REVISED -

**STATE OF ILLINOIS
DEPARTMENT OF TRANSPORTATION**

**I-80
SUGGESTED STAGING AND TRAFFIC CONTROL - STAGE 1C**

F.A.I. RTE.	SECTION	COUNTY	TOTAL SHEETS	SHEET NO.
80	FAI 80 21 STRUCTURE 8	WILL	899	167
CONTRACT NO. 62R29				
ILLINOIS FED. AID PROJECT				

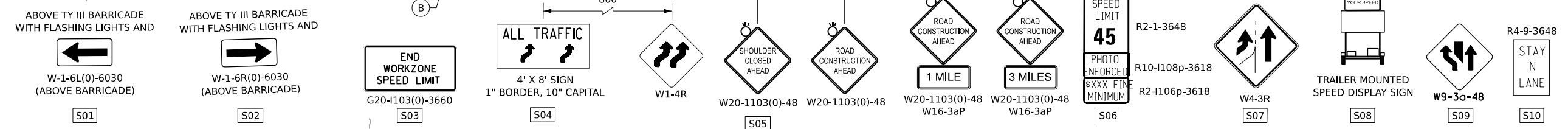
SCALE: SHEET OF SHEETS STA. TO STA.



COORDINATE WITH ENGINEER FOR PCMS PLACEMENT AND MESSAGE. PCMS TO BE ERECTED MINIMUM TWO WEEKS PRIOR TO THIS STAGE.

Illinois ALCOHOL LIMIT .08 YEARS DRUNK DRIVERS

ADVANCE SIGNING SEQUENCE



STAGING LEGEND

- WORK AREA
 - TEMPORARY PAVEMENT
 - TEMPORARY PAVEMENT (PREVIOUSLY COMPLETED)
 - COMPLETED PAVEMENT
 - DIRECTION OF TRAFFIC
 - TRAFFIC SIGN
 - TEMPORARY PLASTIC DRUMS
 - VERTICAL PANELS
 - ARROW BOARD
 - PORTABLE CHANGEABLE MESSAGE SIGN
 - DIRECTIONAL INDICATOR BARRICADE
 - TYPE III BARRICADE WITH FLASHING MONODIRECTIONAL LIGHTS
 - TEMPORARY CONCRETE BARRIER
 - IMPACT ATTENUATORS, TEMPORARY (FULLY REDIRECTIVE, NARROW), TEST LEVEL 2 OR 3. SEE SCHEDULE FOR DETAILS
 - IMPACT ATTENUATORS, TEMPORARY (FULLY REDIRECTIVE, WIDE), TEST LEVEL 2 OR 3. SEE SCHEDULE FOR DETAILS
- I-80 SPACING:
100' C-C, 25' ON CURVES, 20' ON TAPERS
- BRIGGS ST SPACING:
50' C-C, 10' ON CURVES, 20' ON TAPERS
- LIGHTS ACCORDING TO ART. 701.16 UNLESS OTHERWISE INDICATED

- (A) EXISTING PAVEMENT MARKING
- (B) PAVEMENT MARKING PREVIOUSLY PLACED
- (C) PROPOSED PAVEMENT MARKING
- (1) TEMPORARY PAVEMENT MARKING - LINE 4" - EPOXY (SOLID YELLOW) (70301120)
- (2) TEMPORARY PAVEMENT MARKING - LINE 4" - EPOXY (SOLID WHITE) (70301120)
- (3) TEMPORARY PAVEMENT MARKING - LINE 4" - EPOXY (WHITE, 2' DASH, 6' SKIP) (70301120)
- (4) TEMPORARY PAVEMENT MARKING - LINE 5" - EPOXY (WHITE, 10' DASH - 30' SKIP) (70301125)
- (5) TEMPORARY PAVEMENT MARKING - LINE 6" - EPOXY (SOLID WHITE) (70301130)
- (6) TEMPORARY PAVEMENT MARKING - LINE 8" - EPOXY (WHITE GORE LINE) (70301140)
- (7) TEMPORARY PAVEMENT MARKING - LINE 12" - EPOXY (YELLOW DIAGONAL @ 75° C-C) (70301160)
- (8) TEMPORARY PAVEMENT MARKING - LINE 12" - EPOXY (WHITE DIAGONAL @ 75° C-C) (70301160)
- (9) TEMPORARY PAVEMENT MARKING - LINE 12" - EPOXY (WHITE CHEVRON @ 30° C-C) (70301160)
- (10) TEMPORARY PAVEMENT MARKING - LINE 24" - EPOXY (SOLID WHITE) (70301210)
- (11) TEMPORARY PAVEMENT MARKING LETTERS AND SYMBOLS - EPOXY (70301100)



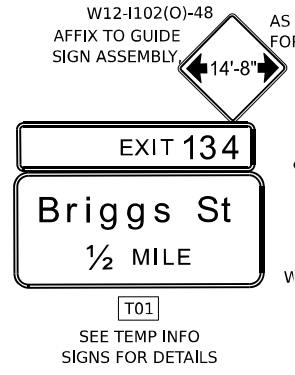
USER NAME = SCHO	DESIGNED - SYC	REVISED -
PLOT SCALE = 0.16666667"/IN.	DRAWN - MMC	REVISED -
PLOT DATE = 7/25/2023	CHECKED - DPJ	REVISED -
	DATE - 6/29/2023	REVISED -

STATE OF ILLINOIS
DEPARTMENT OF TRANSPORTATION

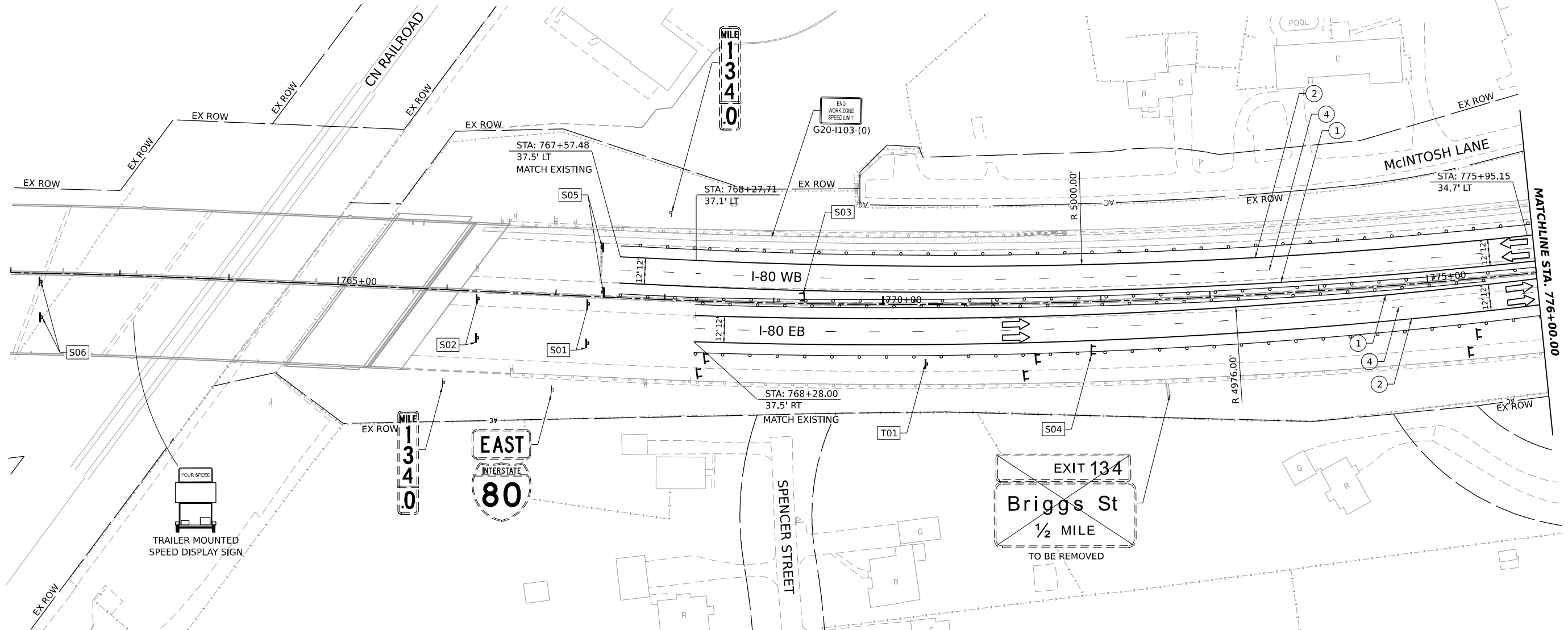
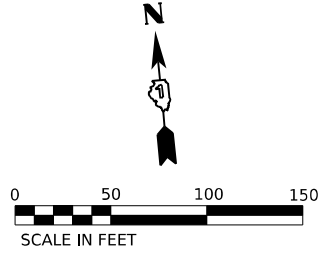
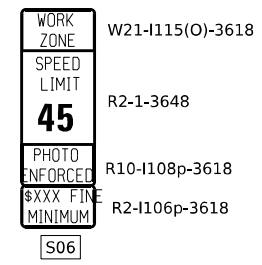
I-80
SUGGESTED STAGING AND TRAFFIC CONTROL - STAGE 1C

F.A.I. RTE. 80	SECTION FAI 80 21 STRUCTURE 8	COUNTY WILL	TOTAL SHEETS 899	SHEET NO. 168
CONTRACT NO. 62R29				ILLINOIS FED. AID PROJECT

MODEL: RP_000_RP_000_M0_12.PLT; NAME: C:\TRANSPORT\LOCAL\SYSTEMS\PLANS\01\STAGE1C\CHORD\MS07B\62R29\25-SHT-STAGING-1C-PLAN12.DGN



ADVANCE SIGNING SEQUENCE



STAGING LEGEND

- WORK AREA
- TEMPORARY PAVEMENT
- TEMPORARY PAVEMENT (PREVIOUSLY COMPLETED)
- COMPLETED PAVEMENT
- DIRECTION OF TRAFFIC
- TRAFFIC SIGN
- TEMPORARY PLASTIC DRUMS
- VERTICAL PANELS
- I-80 SPACING:**
100' C-C, 25' ON CURVES, 20' ON TAPERS
- BRIGGS ST SPACING:**
50' C-C, 10' ON CURVES, 20' ON TAPERS
- LIGHTS ACCORDING TO ART. 701.16 UNLESS OTHERWISE INDICATED
- ARROW BOARD
- PORTABLE CHANGEABLE MESSAGE SIGN
- DIRECTIONAL INDICATOR BARRICADE
- TYPE III BARRICADE WITH FLASHING MONODIRECTIONAL LIGHTS
- TEMPORARY CONCRETE BARRIER
- IMPACT ATTENUATORS, TEMPORARY (FULLY REDIRECTIVE, NARROW), TEST LEVEL 2 OR 3. SEE SCHEDULE FOR DETAILS
- IMPACT ATTENUATORS, TEMPORARY (FULLY REDIRECTIVE, WIDE), TEST LEVEL 2 OR 3. SEE SCHEDULE FOR DETAILS
- (A) EXISTING PAVEMENT MARKING
- (B) PAVEMENT MARKING PREVIOUSLY PLACED
- (C) PROPOSED PAVEMENT MARKING
- (1) TEMPORARY PAVEMENT MARKING - LINE 4" - EPOXY (SOLID YELLOW) (70301120)
- (2) TEMPORARY PAVEMENT MARKING - LINE 4" - EPOXY (SOLID WHITE) (70301120)
- (3) TEMPORARY PAVEMENT MARKING - LINE 4" - EPOXY (WHITE, 2' DASH, 6' SKIP) (70301120)
- (4) TEMPORARY PAVEMENT MARKING - LINE 5" - EPOXY (WHITE, 10' DASH - 30' SKIP) (70301125)
- (5) TEMPORARY PAVEMENT MARKING - LINE 6" - EPOXY (SOLID WHITE) (70301130)
- (6) TEMPORARY PAVEMENT MARKING - LINE 8" - EPOXY (WHITE GORE LINE) (70301140)
- (7) TEMPORARY PAVEMENT MARKING - LINE 12" - EPOXY (YELLOW DIAGONAL @ 75' C-C) (70301160)
- (8) TEMPORARY PAVEMENT MARKING - LINE 12" - EPOXY (WHITE DIAGONAL @ 75' C-C) (70301160)
- (9) TEMPORARY PAVEMENT MARKING - LINE 12" - EPOXY (WHITE CHEVRON @ 30' C-C) (70301160)
- (10) TEMPORARY PAVEMENT MARKING - LINE 24" - EPOXY (SOLID WHITE) (70301210)
- (11) TEMPORARY PAVEMENT MARKING LETTERS AND SYMBOLS - EPOXY (70301100)



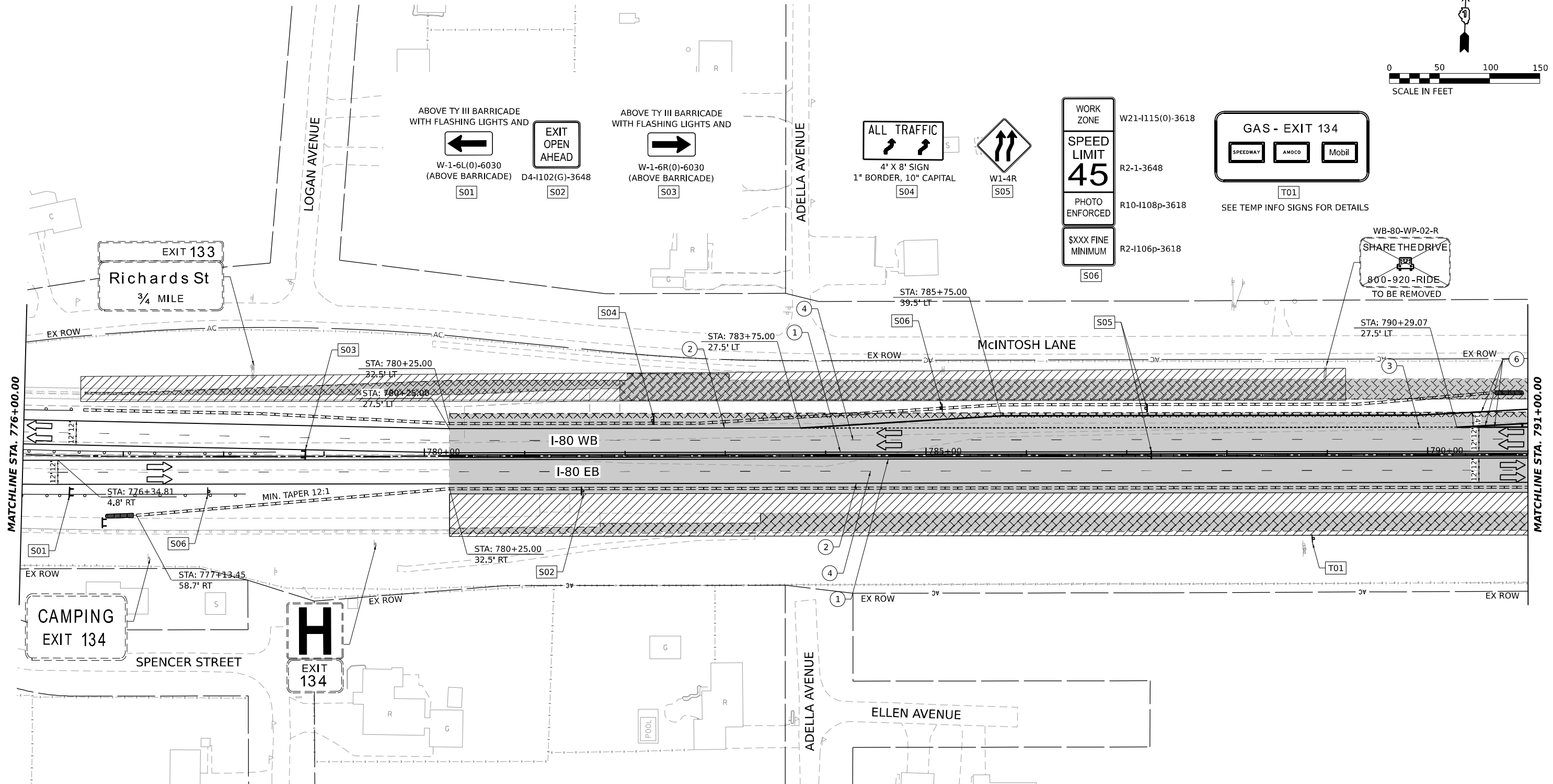
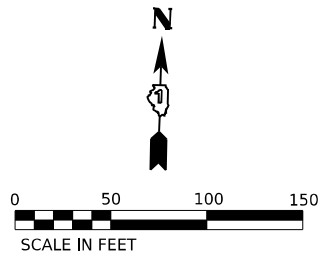
USER NAME = SCHO	DESIGNED - SYC	REVISED -
	DRAWN - SVJ	REVISED -
PLOT SCALE = 0.16666667"/IN.	CHECKED - DPJ	REVISED -
PLOT DATE = 7/26/2023	DATE - 6/29/2023	REVISED -

**STATE OF ILLINOIS
DEPARTMENT OF TRANSPORTATION**

**I-80
SUGGESTED STAGING AND TRAFFIC CONTROL - STAGE 2**

F.A.I. RTE.	SECTION	COUNTY	TOTAL SHEETS	SHEET NO.
80	FAI 80 21 STRUCTURE 8	WILL	899	169
CONTRACT NO. 62R29				
ILLINOIS FED. AID PROJECT				

MODEL: PR_180 - PR_180_M1-1
FILE NAME: C:\TRANSPORT\SYSTEMS\HW\01\STAGE\EX_CHO\HMS0781667828_SHT-STAGING-02-PLAN-01.DGN



STAGING LEGEND		TRAFFIC CONTROL		PAVEMENT MARKING	
	WORK AREA		ARROW BOARD		EXISTING PAVEMENT MARKING
	TEMPORARY PAVEMENT		PORTABLE CHANGEABLE MESSAGE SIGN		PAVEMENT MARKING PREVIOUSLY PLACED
	TEMPORARY PAVEMENT (PREVIOUSLY COMPLETED)		DIRECTIONAL INDICATOR BARRICADE		PROPOSED PAVEMENT MARKING
	COMPLETED PAVEMENT		TYPE III BARRICADE WITH FLASHING MONODIRECTIONAL LIGHTS		TEMPORARY PAVEMENT MARKING - LINE 4" - EPOXY (SOLID YELLOW) (70301120)
	DIRECTION OF TRAFFIC		TEMPORARY CONCRETE BARRIER		TEMPORARY PAVEMENT MARKING - LINE 4" - EPOXY (SOLID WHITE) (70301120)
	TRAFFIC SIGN		IMPACT ATTENUATORS, TEMPORARY (FULLY REDIRECTIVE, NARROW), TEST LEVEL 2 OR 3. SEE SCHEDULE FOR DETAILS		TEMPORARY PAVEMENT MARKING - LINE 4" - EPOXY (WHITE, 2' DASH, 6' SKIP) (70301120)
			IMPACT ATTENUATORS, TEMPORARY (FULLY REDIRECTIVE, WIDE), TEST LEVEL 2 OR 3. SEE SCHEDULE FOR DETAILS		TEMPORARY PAVEMENT MARKING - LINE 5" - EPOXY (WHITE, 10' DASH - 30' SKIP) (70301125)
					TEMPORARY PAVEMENT MARKING - LINE 6" - EPOXY (SOLID WHITE) (70301130)
					TEMPORARY PAVEMENT MARKING - LINE 8" - EPOXY (WHITE GORE LINE) (70301140)
					TEMPORARY PAVEMENT MARKING - LINE 12" - EPOXY (YELLOW DIAGONAL @ 75° C-C) (70301160)
					TEMPORARY PAVEMENT MARKING - LINE 12" - EPOXY (WHITE DIAGONAL @ 75° C-C) (70301160)
					TEMPORARY PAVEMENT MARKING - LINE 12" - EPOXY (WHITE CHEVRON @ 30° C-C) (70301160)
					TEMPORARY PAVEMENT MARKING - LINE 24" - EPOXY (SOLID WHITE) (70301210)
					TEMPORARY PAVEMENT MARKING LETTERS AND SYMBOLS - EPOXY (70301100)

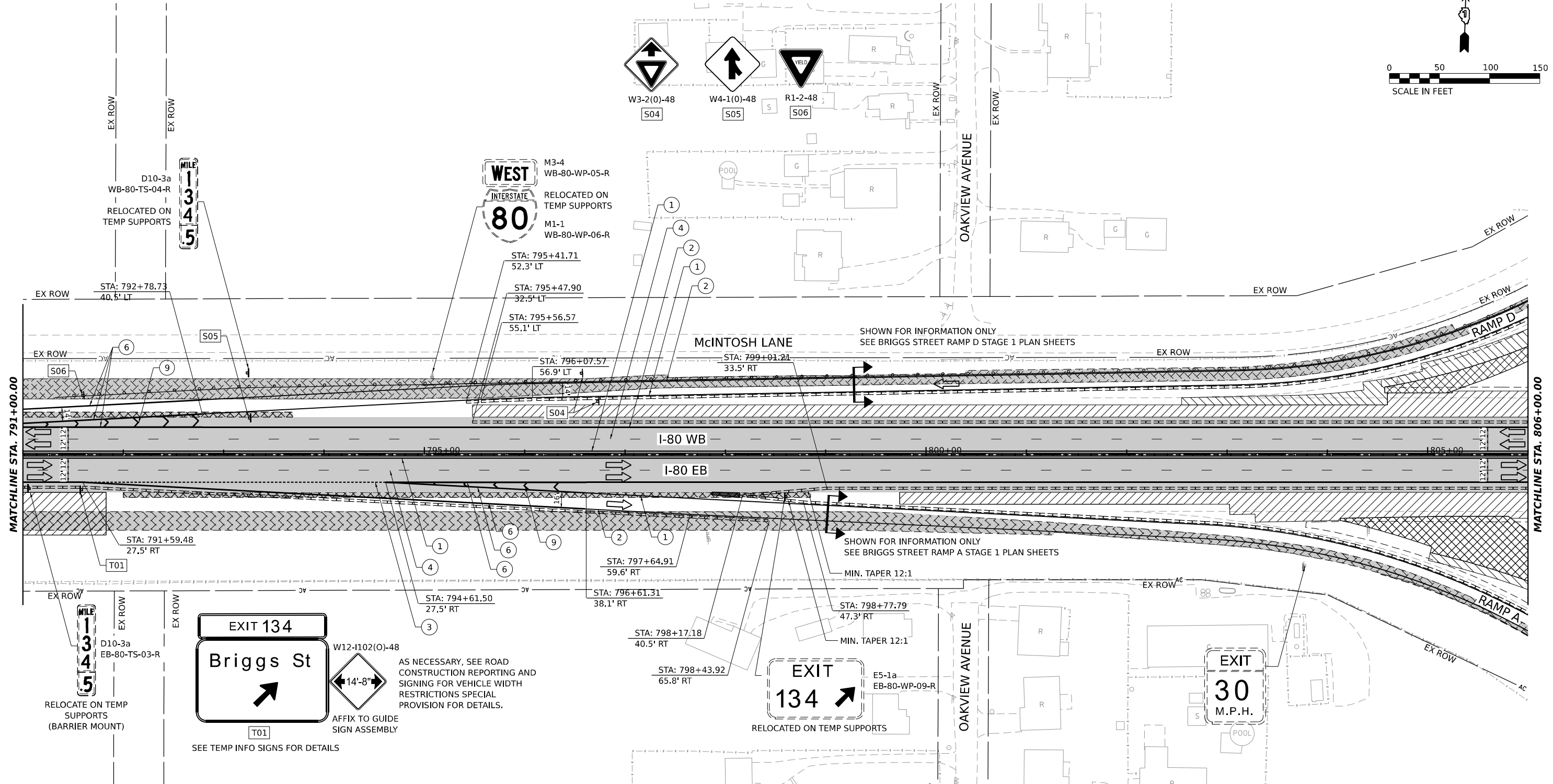
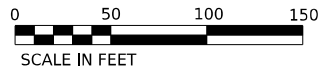
USER NAME	= SCHO	DESIGNED	- SYC	REVISED	-
DRAWN	- SVJ	REVISIONS	-		
PLOT SCALE	= 0.16666667 "/>IN.	CHECKED	- DPJ	REVISED	-
PLOT DATE	= 6/28/2023	DATE	- 6/29/2023	REVISED	-

STATE OF ILLINOIS
DEPARTMENT OF TRANSPORTATION

I-80
SUGGESTED STAGING AND TRAFFIC CONTROL - STAGE 2

F.A.I. RTE.	SECTION	COUNTY	TOTAL SHEETS	SHEET NO.
80	FAI 80 21 STRUCTURE 8	WILL	883	170
CONTRACT NO. 62R29				
ILLINOIS FED. AID PROJECT				

MODEL: RP_000_RP_000_M1_2
FILE NAME: C:\TRANSPORT\SYSTEMS\PLAN\LOCAL\TRANS\SYSTEMS\PLAN\01\STAGING\EXCH\CH\01\MS07B\62R29-SHT-STAGING-02-PLAN-02.DGN



STAGING LEGEND

- WORK AREA
- TEMPORARY PAVEMENT
- TEMPORARY PAVEMENT (PREVIOUSLY COMPLETED)
- COMPLETED PAVEMENT
- DIRECTION OF TRAFFIC
- TRAFFIC SIGN
- TEMPORARY PLASTIC DRUMS
- VERTICAL PANELS
- I-80 SPACING:
100' C-C, 25' ON CURVES, 20' ON TAPERS
- BRIGGS ST SPACING:
50' C-C, 10' ON CURVES, 20' ON TAPERS
- LIGHTS ACCORDING TO ART. 701.16 UNLESS OTHERWISE INDICATED
- ARROW BOARD
- PORTABLE CHANGEABLE MESSAGE SIGN
- DIRECTIONAL INDICATOR BARRICADE
- TYPE III BARRICADE WITH FLASHING MONODIRECTIONAL LIGHTS
- TEMPORARY CONCRETE BARRIER
- IMPACT ATTENUATORS, TEMPORARY (FULLY REDIRECTIVE, NARROW), TEST LEVEL 2 OR 3. SEE SCHEDULE FOR DETAILS
- IMPACT ATTENUATORS, TEMPORARY (FULLY REDIRECTIVE, WIDE), TEST LEVEL 2 OR 3. SEE SCHEDULE FOR DETAILS
- (A) EXISTING PAVEMENT MARKING
- (B) PAVEMENT MARKING PREVIOUSLY PLACED
- (C) PROPOSED PAVEMENT MARKING
- (1) TEMPORARY PAVEMENT MARKING - LINE 4" - EPOXY (SOLID YELLOW) (70301120)
- (2) TEMPORARY PAVEMENT MARKING - LINE 4" - EPOXY (SOLID WHITE) (70301120)
- (3) TEMPORARY PAVEMENT MARKING - LINE 4" - EPOXY (WHITE, 2' DASH, 6' SKIP) (70301120)
- (4) TEMPORARY PAVEMENT MARKING - LINE 5" - EPOXY (WHITE, 10' DASH - 30' SKIP) (70301125)
- (5) TEMPORARY PAVEMENT MARKING - LINE 6" - EPOXY (SOLID WHITE) (70301130)
- (6) TEMPORARY PAVEMENT MARKING - LINE 8" - EPOXY (WHITE GORE LINE) (70301140)
- (7) TEMPORARY PAVEMENT MARKING - LINE 12" - EPOXY (YELLOW DIAGONAL @ 75' C-C) (70301160)
- (8) TEMPORARY PAVEMENT MARKING - LINE 12" - EPOXY (WHITE DIAGONAL @ 75' C-C) (70301160)
- (9) TEMPORARY PAVEMENT MARKING - LINE 12" - EPOXY (WHITE CHEVRON @ 30' C-C) (70301160)
- (10) TEMPORARY PAVEMENT MARKING - LINE 24" - EPOXY (SOLID WHITE) (70301210)
- (11) TEMPORARY PAVEMENT MARKING LETTERS AND SYMBOLS - EPOXY (70301100)



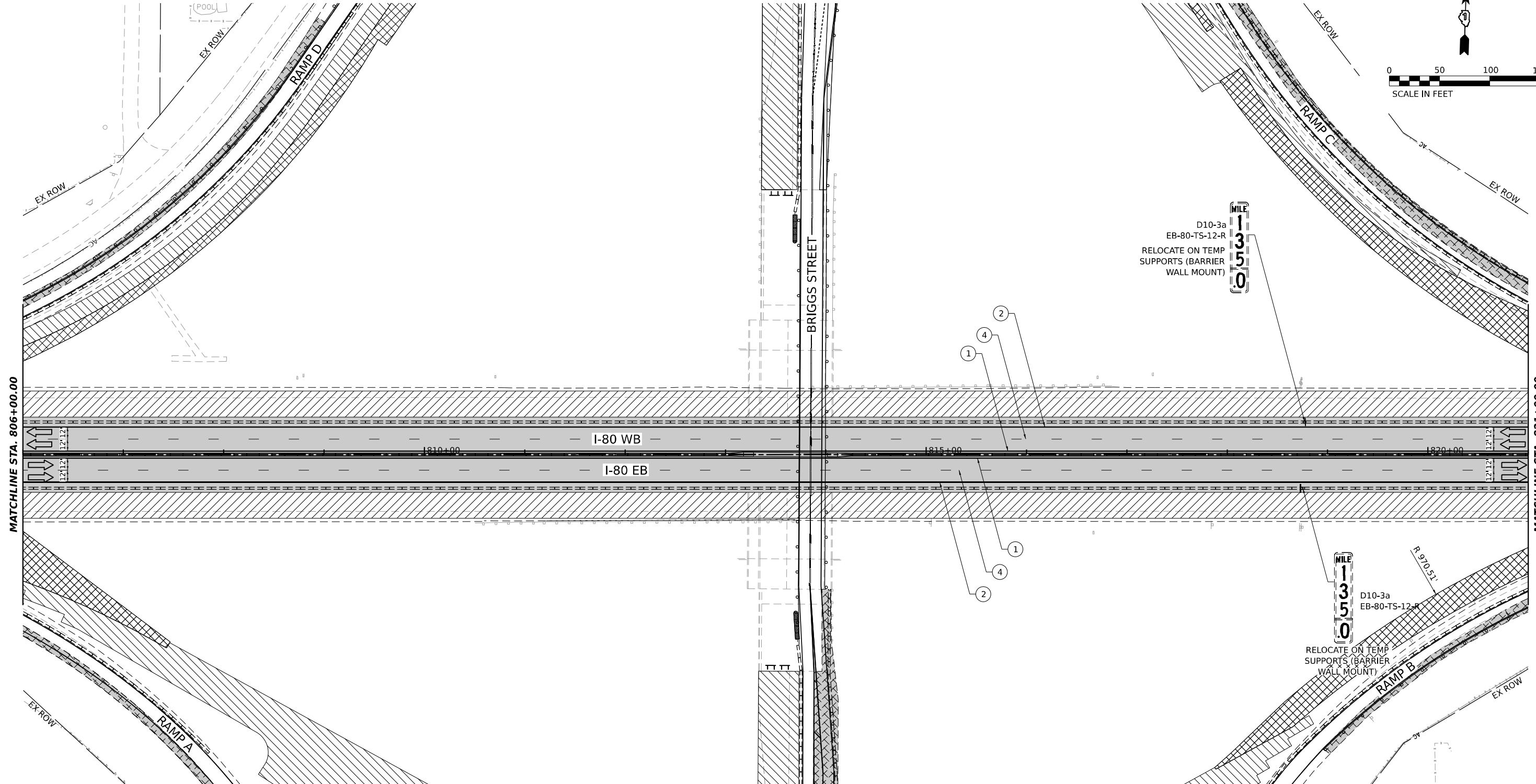
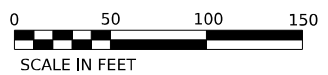
USER NAME = SCHO	DESIGNED - SYC	REVISED -
DRAWN - SVJ	REVISOR -	
PLOT SCALE = 0.16666667"/IN.	CHECKED - DPJ	REVISOR -
PLOT DATE = 7/26/2023	DATE - 6/29/2023	REVISOR -

**STATE OF ILLINOIS
DEPARTMENT OF TRANSPORTATION**

**I-80
SUGGESTED STAGING AND TRAFFIC CONTROL - STAGE 2**

F.A.I. RTE. 80	SECTION FAI 80 21 STRUCTURE 8	COUNTY WILL	TOTAL SHEETS 899	SHEET NO. 171
CONTRACT NO. 62R29				
ILLINOIS FED. AID PROJECT				

MODEL: RP_000_RP_000_M3_3
FILE NAME: C:\TRANSPORT\SYSTEMS\PLAN\01\STAGING\EXCHORD\62R29\STAGING-02-PLAN-03.DGN



STAGING LEGEND

- WORK AREA
 - TEMPORARY PAVEMENT
 - TEMPORARY PAVEMENT (PREVIOUSLY COMPLETED)
 - COMPLETED PAVEMENT
 - DIRECTION OF TRAFFIC
 - TRAFFIC SIGN
 - TEMPORARY PLASTIC DRUMS
 - VERTICAL PANELS
 - ARROW BOARD
 - PORTABLE CHANGEABLE MESSAGE SIGN
 - DIRECTIONAL INDICATOR BARRICADE
 - TYPE III BARRICADE WITH FLASHING MONODIRECTIONAL LIGHTS
 - TEMPORARY CONCRETE BARRIER
 - IMPACT ATTENUATORS, TEMPORARY (FULLY REDIRECTIVE, NARROW), TEST LEVEL 2 OR 3. SEE SCHEDULE FOR DETAILS
 - IMPACT ATTENUATORS, TEMPORARY (FULLY REDIRECTIVE, WIDE), TEST LEVEL 2 OR 3. SEE SCHEDULE FOR DETAILS
- I-80 SPACING:
100' C-C, 25' ON CURVES, 20' ON TAPERS
- BRIGGS ST SPACING:
50' C-C, 10' ON CURVES, 20' ON TAPERS
- LIGHTS ACCORDING TO ART. 701.16 UNLESS OTHERWISE INDICATED

- (A) EXISTING PAVEMENT MARKING
- (B) PAVEMENT MARKING PREVIOUSLY PLACED
- (C) PROPOSED PAVEMENT MARKING
- (1) TEMPORARY PAVEMENT MARKING - LINE 4" - EPOXY (SOLID YELLOW) (70301120)
- (2) TEMPORARY PAVEMENT MARKING - LINE 4" - EPOXY (SOLID WHITE) (70301120)
- (3) TEMPORARY PAVEMENT MARKING - LINE 4" - EPOXY (WHITE, 2' DASH, 6' SKIP) (70301120)
- (4) TEMPORARY PAVEMENT MARKING - LINE 5" - EPOXY (WHITE, 10' DASH - 30' SKIP) (70301125)
- (5) TEMPORARY PAVEMENT MARKING - LINE 6" - EPOXY (SOLID WHITE) (70301130)
- (6) TEMPORARY PAVEMENT MARKING - LINE 8" - EPOXY (WHITE GORE LINE) (70301140)
- (7) TEMPORARY PAVEMENT MARKING - LINE 12" - EPOXY (YELLOW DIAGONAL @ 75° C-C) (70301160)
- (8) TEMPORARY PAVEMENT MARKING - LINE 12" - EPOXY (WHITE DIAGONAL @ 75° C-C) (70301160)
- (9) TEMPORARY PAVEMENT MARKING - LINE 12" - EPOXY (WHITE CHEVRON @ 30° C-C) (70301160)
- (10) TEMPORARY PAVEMENT MARKING - LINE 24" - EPOXY (SOLID WHITE) (70301210)
- (11) TEMPORARY PAVEMENT MARKING LETTERS AND SYMBOLS - EPOXY (70301100)

MODEL: RP_000_RP_000_M4_4
FILE NAME: C:\TRANSPORT\SYSTEMS\PLAN\LOCAL\TRANS\SYSTEMS\PLAN\01\STAGING\EXCHG\CHG\01\STAGING-02-PLAN-04.DGN

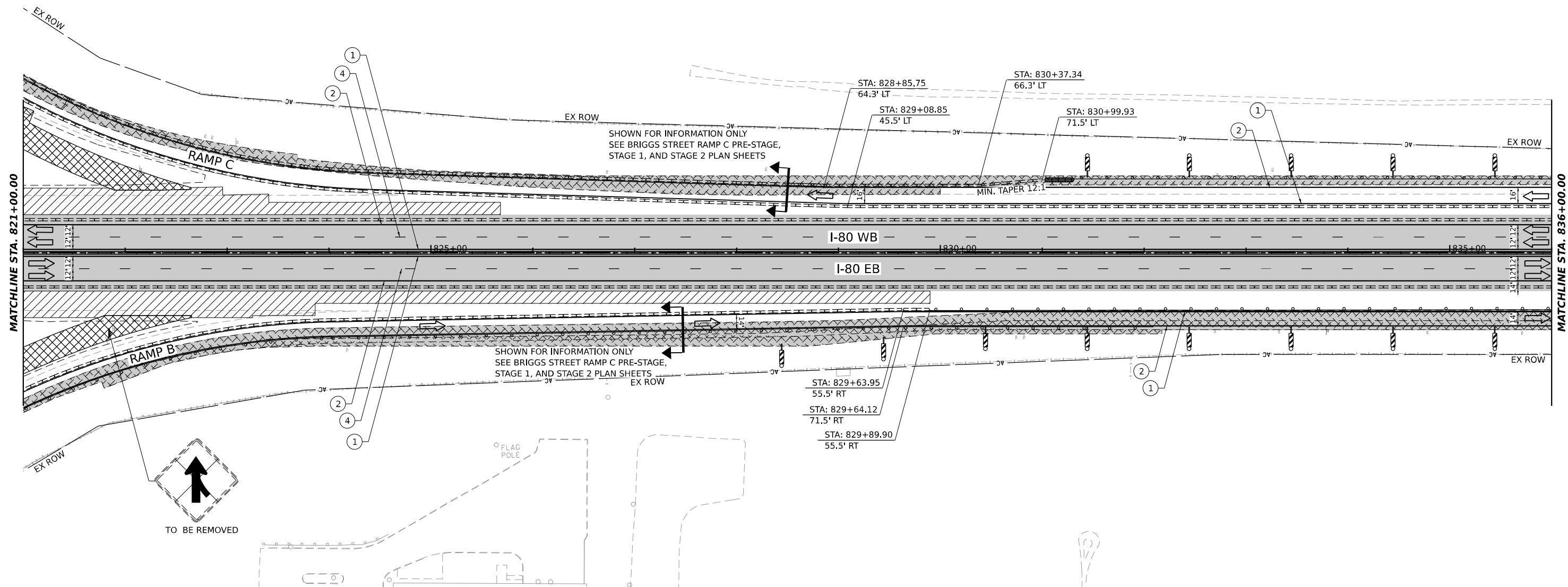
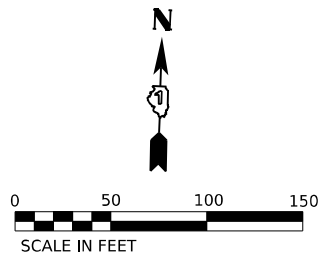
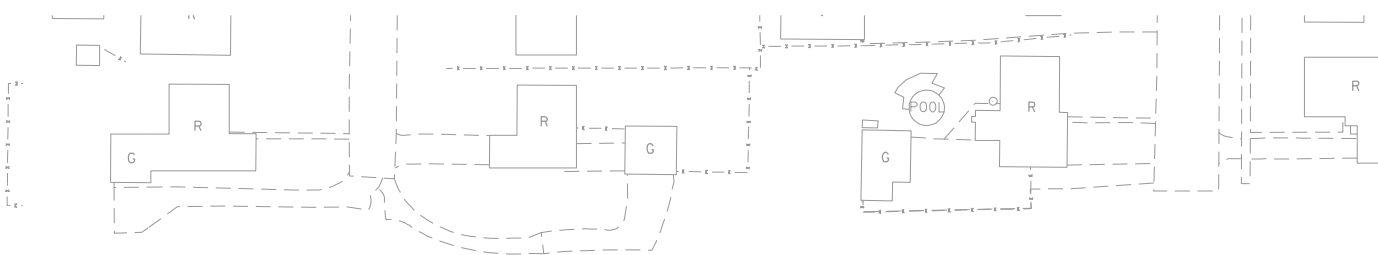


USER NAME = SCHO	DESIGNED - SYC	REVISED -
PLOT SCALE = 0.16666667 "/>	DRAWN - SVJ	REVISED -
PLOT DATE = 7/25/2023	CHECKED - DPJ	REVISED -
	DATE - 6/29/2023	REVISED -

**STATE OF ILLINOIS
DEPARTMENT OF TRANSPORTATION**

I-80			
SUGGESTED STAGING AND TRAFFIC CONTROL - STAGE 2			
SCALE:	SHEET	OF SHEETS	STA. TO STA.

F.A.I. RTE. 80	SECTION FAI 80 21 STRUCTURE 8	COUNTY WILL	TOTAL SHEETS 899	SHEET NO. 172
ILLINOIS FED. AID PROJECT			CONTRACT NO. 62R29	



STAGING LEGEND

- WORK AREA
 - TEMPORARY PAVEMENT
 - TEMPORARY PAVEMENT (PREVIOUSLY COMPLETED)
 - COMPLETED PAVEMENT
 - DIRECTION OF TRAFFIC
 - TRAFFIC SIGN
 - TEMPORARY PLASTIC DRUMS
 - VERTICAL PANELS
 - ARROW BOARD
 - PORTABLE CHANGEABLE MESSAGE SIGN
 - DIRECTIONAL INDICATOR BARRICADE
 - TYPE III BARRICADE WITH FLASHING MONODIRECTIONAL LIGHTS
 - TEMPORARY CONCRETE BARRIER
 - IMPACT ATTENUATORS, TEMPORARY (FULLY REDIRECTIVE, NARROW), TEST LEVEL 2 OR 3. SEE SCHEDULE FOR DETAILS
 - IMPACT ATTENUATORS, TEMPORARY (FULLY REDIRECTIVE, WIDE), TEST LEVEL 2 OR 3. SEE SCHEDULE FOR DETAILS
- I-80 SPACING:
100' C-C, 25' ON CURVES, 20' ON TAPERS
- BRIGGS ST SPACING:
50' C-C, 10' ON CURVES, 20' ON TAPERS
- LIGHTS ACCORDING TO ART. 701.16 UNLESS OTHERWISE INDICATED

- (A) EXISTING PAVEMENT MARKING
- (B) PAVEMENT MARKING PREVIOUSLY PLACED
- (C) PROPOSED PAVEMENT MARKING
- (1) TEMPORARY PAVEMENT MARKING - LINE 4" - EPOXY (SOLID YELLOW) (70301120)
- (2) TEMPORARY PAVEMENT MARKING - LINE 4" - EPOXY (SOLID WHITE) (70301120)
- (3) TEMPORARY PAVEMENT MARKING - LINE 4" - EPOXY (WHITE, 2' DASH, 6' SKIP) (70301120)
- (4) TEMPORARY PAVEMENT MARKING - LINE 5" - EPOXY (WHITE, 10' DASH - 30' SKIP) (70301125)
- (5) TEMPORARY PAVEMENT MARKING - LINE 6" - EPOXY (SOLID WHITE) (70301130)
- (6) TEMPORARY PAVEMENT MARKING - LINE 8" - EPOXY (WHITE GORE LINE) (70301140)
- (7) TEMPORARY PAVEMENT MARKING - LINE 12" - EPOXY (YELLOW DIAGONAL @ 75' C-C) (70301160)
- (8) TEMPORARY PAVEMENT MARKING - LINE 12" - EPOXY (WHITE DIAGONAL @ 75' C-C) (70301160)
- (9) TEMPORARY PAVEMENT MARKING - LINE 12" - EPOXY (WHITE CHEVRON @ 30' C-C) (70301160)
- (10) TEMPORARY PAVEMENT MARKING - LINE 24" - EPOXY (SOLID WHITE) (70301210)
- (11) TEMPORARY PAVEMENT MARKING LETTERS AND SYMBOLS - EPOXY (70301100)

MODEL: I-80 - PR - BR - M.E.
 FILE NAME: C:\TRANSPORT\SYSTEMS\HW\01\STAGE\EX\CHO\HMS0781667828-SHT-STAGING-02-PLAN-05.DGN

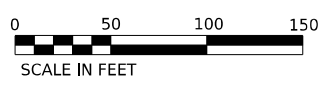


USER NAME = SCHO	DESIGNED - SYC	REVISED -
	DRAWN - SVJ	REVISED -
PLOT SCALE = 0.16666667"/IN.	CHECKED - DPJ	REVISED -
PLOT DATE = 7/25/2023	DATE - 6/29/2023	REVISED -

**STATE OF ILLINOIS
DEPARTMENT OF TRANSPORTATION**

I-80			
SUGGESTED STAGING AND TRAFFIC CONTROL - STAGE 2			
SCALE:	SHEET	OF SHEETS	STA. TO STA.

F.A.I. RTE.	SECTION	COUNTY	TOTAL SHEETS	SHEET NO.
80	FAI 80 21 STRUCTURE 8	WILL	899	173
			CONTRACT NO. 62R29	
		ILLINOIS FED. AID PROJECT		



S01



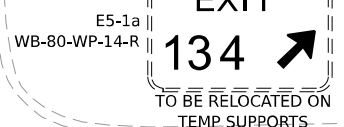
W4-1(0)-48
S02



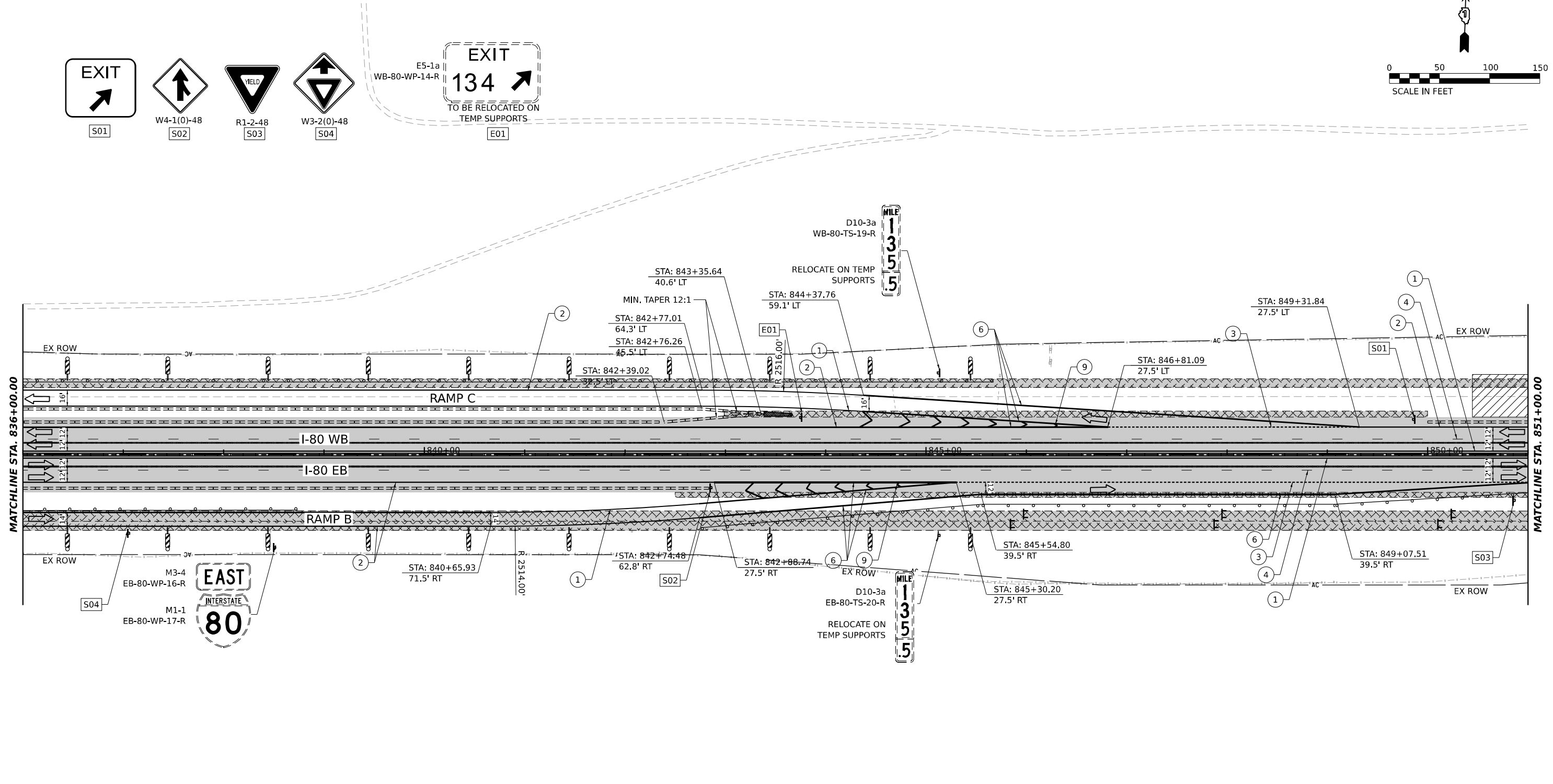
R1-2-48
S03



W3-2(0)-48
S04



E5-1a
WB-80-WP-14-R
EXIT
134
TO BE RELOCATED ON
TEMP SUPPORTS
E01



STAGING LEGEND

- WORK AREA
- TEMPORARY PAVEMENT
- TEMPORARY PAVEMENT (PREVIOUSLY COMPLETED)
- COMPLETED PAVEMENT
- DIRECTION OF TRAFFIC
- TRAFFIC SIGN
- TEMPORARY PLASTIC DRUMS
- VERTICAL PANELS
- I-80 SPACING:
100' C-C, 25' ON CURVES, 20' ON TAPERS
- BRIGGS ST SPACING:
50' C-C, 10' ON CURVES, 20' ON TAPERS
- LIGHTS ACCORDING TO ART. 701.16 UNLESS OTHERWISE INDICATED
- ARROW BOARD
- PORTABLE CHANGEABLE MESSAGE SIGN
- DIRECTIONAL INDICATOR BARRICADE
- TYPE III BARRICADE WITH FLASHING MONODIRECTIONAL LIGHTS
- TEMPORARY CONCRETE BARRIER
- IMPACT ATTENUATORS, TEMPORARY (FULLY REDIRECTIVE, NARROW), TEST LEVEL 2 OR 3. SEE SCHEDULE FOR DETAILS
- IMPACT ATTENUATORS, TEMPORARY (FULLY REDIRECTIVE, WIDE), TEST LEVEL 2 OR 3. SEE SCHEDULE FOR DETAILS

- (A) EXISTING PAVEMENT MARKING
- (B) PAVEMENT MARKING PREVIOUSLY PLACED
- (C) PROPOSED PAVEMENT MARKING
- (1) TEMPORARY PAVEMENT MARKING - LINE 4" - EPOXY (SOLID YELLOW) (70301120)
- (2) TEMPORARY PAVEMENT MARKING - LINE 4" - EPOXY (SOLID WHITE) (70301120)
- (3) TEMPORARY PAVEMENT MARKING - LINE 4" - EPOXY (WHITE, 2' DASH, 6' SKIP) (70301120)
- (4) TEMPORARY PAVEMENT MARKING - LINE 5" - EPOXY (WHITE, 10' DASH - 30' SKIP) (70301125)
- (5) TEMPORARY PAVEMENT MARKING - LINE 6" - EPOXY (SOLID WHITE) (70301130)
- (6) TEMPORARY PAVEMENT MARKING - LINE 8" - EPOXY (WHITE GORE LINE) (70301140)
- (7) TEMPORARY PAVEMENT MARKING - LINE 12" - EPOXY (YELLOW DIAGONAL @ 75' C-C) (70301160)
- (8) TEMPORARY PAVEMENT MARKING - LINE 12" - EPOXY (WHITE DIAGONAL @ 75' C-C) (70301160)
- (9) TEMPORARY PAVEMENT MARKING - LINE 12" - EPOXY (WHITE CHEVRON @ 30' C-C) (70301160)
- (10) TEMPORARY PAVEMENT MARKING - LINE 24" - EPOXY (SOLID WHITE) (70301210)
- (11) TEMPORARY PAVEMENT MARKING LETTERS AND SYMBOLS - EPOXY (70301100)



USER NAME = SCHO	DESIGNED - SYC	REVISED -
PLOT SCALE = 0.16666667"/IN.	DRAWN - SVJ	REVISED -
PLOT DATE = 7/25/2023	CHECKED - DPJ	REVISED -
	DATE - 6/29/2023	REVISED -

**STATE OF ILLINOIS
DEPARTMENT OF TRANSPORTATION**

I-80			
SUGGESTED STAGING AND TRAFFIC CONTROL - STAGE 2			
SCALE:	SHEET	OF SHEETS	STA. TO STA.

F.A.I. RTE.	SECTION	COUNTY	TOTAL SHEETS	SHEET NO.
80	FAI 80 21 STRUCTURE 8	WILL	899	174
CONTRACT NO. 62R29				
ILLINOIS FED. AID PROJECT				

MODEL: RP_00_P01_R01_M1_4
FILE NAME: C:\TRANSPORT\SYSTEMS\PLAN\01\STAGING\CH01\STAGING-02-PLAN-06.DGN



WORK ZONE W21-I115(0)-3618

SPEED LIMIT 45

PHOTO ENFORCED R10-I108p-3618

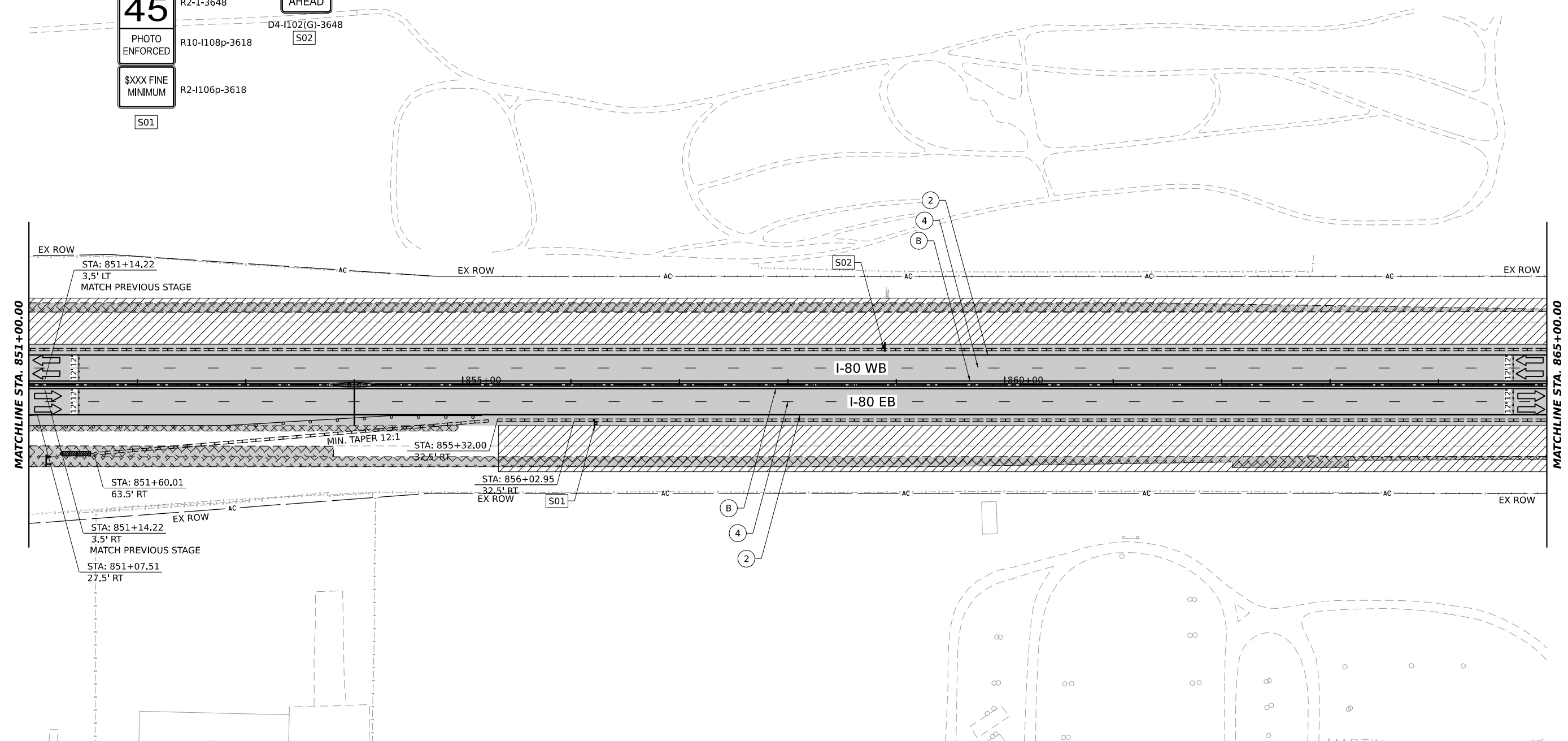
\$XXX FINE MINIMUM R2-I106p-3618

S01

EXIT OPEN AHEAD

D4-I102(G)-3648

S02



STAGING LEGEND

- WORK AREA
 - TEMPORARY PAVEMENT
 - TEMPORARY PAVEMENT (PREVIOUSLY COMPLETED)
 - COMPLETED PAVEMENT
 - DIRECTION OF TRAFFIC
 - TRAFFIC SIGN
 - TEMPORARY PLASTIC DRUMS
 - VERTICAL PANELS
 - ARROW BOARD
 - PORTABLE CHANGEABLE MESSAGE SIGN
 - DIRECTIONAL INDICATOR BARRICADE
 - TYPE III BARRICADE WITH FLASHING MONODIRECTIONAL LIGHTS
 - TEMPORARY CONCRETE BARRIER
 - IMPACT ATTENUATORS, TEMPORARY (FULLY REDIRECTIVE, NARROW), TEST LEVEL 2 OR 3. SEE SCHEDULE FOR DETAILS
 - IMPACT ATTENUATORS, TEMPORARY (FULLY REDIRECTIVE, WIDE), TEST LEVEL 2 OR 3. SEE SCHEDULE FOR DETAILS
- I-80 SPACING:
100' C-C, 25' ON CURVES, 20' ON TAPERS
- BRIGGS ST SPACING:
50' C-C, 10' ON CURVES, 20' ON TAPERS
- LIGHTS ACCORDING TO ART. 701.16 UNLESS OTHERWISE INDICATED

- (A) EXISTING PAVEMENT MARKING
- (B) PAVEMENT MARKING PREVIOUSLY PLACED
- (C) PROPOSED PAVEMENT MARKING
- (1) TEMPORARY PAVEMENT MARKING - LINE 4" - EPOXY (SOLID YELLOW) (70301120)
- (2) TEMPORARY PAVEMENT MARKING - LINE 4" - EPOXY (SOLID WHITE) (70301120)
- (3) TEMPORARY PAVEMENT MARKING - LINE 4" - EPOXY (WHITE, 2' DASH, 6' SKIP) (70301120)
- (4) TEMPORARY PAVEMENT MARKING - LINE 5" - EPOXY (WHITE, 10' DASH - 30' SKIP) (70301125)
- (5) TEMPORARY PAVEMENT MARKING - LINE 6" - EPOXY (SOLID WHITE) (70301130)
- (6) TEMPORARY PAVEMENT MARKING - LINE 8" - EPOXY (WHITE GORE LINE) (70301140)
- (7) TEMPORARY PAVEMENT MARKING - LINE 12" - EPOXY (YELLOW DIAGONAL @ 75' C-C) (70301160)
- (8) TEMPORARY PAVEMENT MARKING - LINE 12" - EPOXY (WHITE DIAGONAL @ 75' C-C) (70301160)
- (9) TEMPORARY PAVEMENT MARKING - LINE 12" - EPOXY (WHITE CHEVRON @ 30' C-C) (70301160)
- (10) TEMPORARY PAVEMENT MARKING - LINE 24" - EPOXY (SOLID WHITE) (70301210)
- (11) TEMPORARY PAVEMENT MARKING LETTERS AND SYMBOLS - EPOXY (70301100)

MODEL: P8_100_P8_100_M1_7
FILE NAME: C:\TRANSPORT\SYSTEMS\PLAN\01\STAGING\CHODMS07B\62R29-SHT-STAGING-02-PLAN-07.DGN



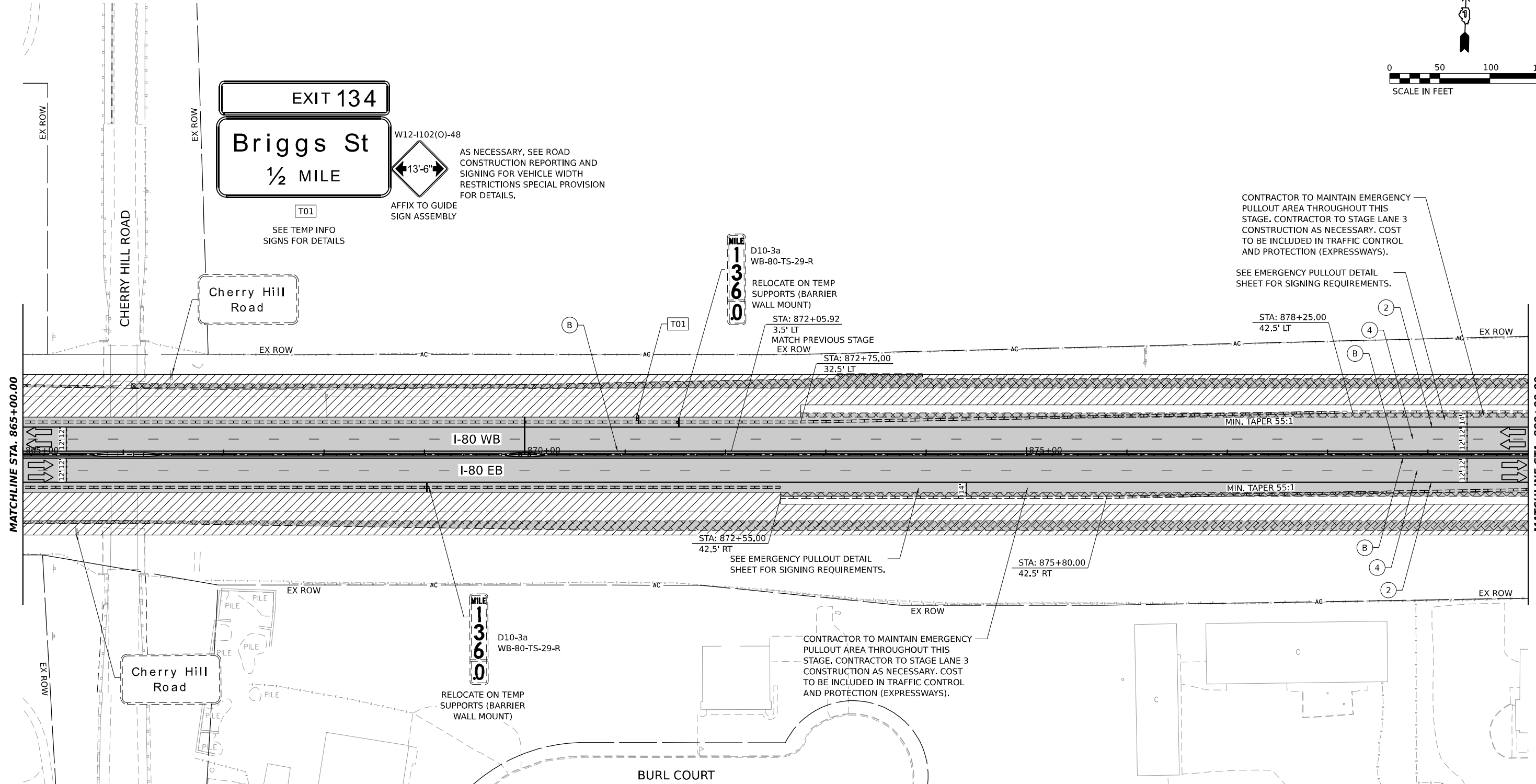
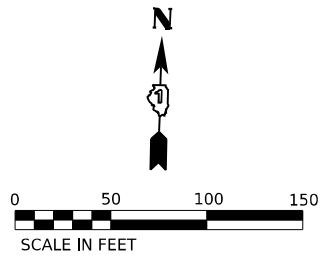
USER NAME = SCHO	DESIGNED - SYC	REVISED -
PLOT SCALE = 0.16666667"/IN.	DRAWN - SVJ	REVISED -
PLOT DATE = 6/28/2023	CHECKED - DPJ	REVISED -
	DATE - 6/29/2023	REVISED -

**STATE OF ILLINOIS
DEPARTMENT OF TRANSPORTATION**

**I-80
SUGGESTED STAGING AND TRAFFIC CONTROL - STAGE 2**

SCALE: SHEET OF SHEETS STA. TO STA.

F.A.I. RTE.	SECTION	COUNTY	TOTAL SHEETS	SHEET NO.
80	FAI 80 21 STRUCTURE 8	WILL	883	175
CONTRACT NO. 62R29			ILLINOIS FED. AID PROJECT	



STAGING LEGEND

- WORK AREA
 - TEMPORARY PAVEMENT
 - TEMPORARY PAVEMENT (PREVIOUSLY COMPLETED)
 - COMPLETED PAVEMENT
 - DIRECTION OF TRAFFIC
 - TRAFFIC SIGN
 - TEMPORARY PLASTIC DRUMS
 - VERTICAL PANELS
 - ARROW BOARD
 - PORTABLE CHANGEABLE MESSAGE SIGN
 - DIRECTIONAL INDICATOR BARRICADE
 - TYPE III BARRICADE WITH FLASHING MONODIRECTIONAL LIGHTS
 - TEMPORARY CONCRETE BARRIER
 - IMPACT ATTENUATORS, TEMPORARY (FULLY REDIRECTIVE, NARROW), TEST LEVEL 2 OR 3. SEE SCHEDULE FOR DETAILS
 - IMPACT ATTENUATORS, TEMPORARY (FULLY REDIRECTIVE, WIDE), TEST LEVEL 2 OR 3. SEE SCHEDULE FOR DETAILS
- I-80 SPACING:
100' C-C, 25' ON CURVES, 20' ON TAPERS
- BRIGGS ST SPACING:
50' C-C, 10' ON CURVES, 20' ON TAPERS
- LIGHTS ACCORDING TO ART. 701.16 UNLESS OTHERWISE INDICATED

- (A) EXISTING PAVEMENT MARKING
- (B) PAVEMENT MARKING PREVIOUSLY PLACED
- (C) PROPOSED PAVEMENT MARKING
- (1) TEMPORARY PAVEMENT MARKING - LINE 4" - EPOXY (SOLID YELLOW) (70301120)
- (2) TEMPORARY PAVEMENT MARKING - LINE 4" - EPOXY (SOLID WHITE) (70301120)
- (3) TEMPORARY PAVEMENT MARKING - LINE 4" - EPOXY (WHITE, 2' DASH, 6' SKIP) (70301120)
- (4) TEMPORARY PAVEMENT MARKING - LINE 5" - EPOXY (WHITE, 10' DASH - 30' SKIP) (70301125)
- (5) TEMPORARY PAVEMENT MARKING - LINE 6" - EPOXY (SOLID WHITE) (70301130)
- (6) TEMPORARY PAVEMENT MARKING - LINE 8" - EPOXY (WHITE GORE LINE) (70301140)
- (7) TEMPORARY PAVEMENT MARKING - LINE 12" - EPOXY (YELLOW DIAGONAL @ 75' C-C) (70301160)
- (8) TEMPORARY PAVEMENT MARKING - LINE 12" - EPOXY (WHITE DIAGONAL @ 75' C-C) (70301160)
- (9) TEMPORARY PAVEMENT MARKING - LINE 12" - EPOXY (WHITE CHEVRON @ 30' C-C) (70301160)
- (10) TEMPORARY PAVEMENT MARKING - LINE 24" - EPOXY (SOLID WHITE) (70301210)
- (11) TEMPORARY PAVEMENT MARKING LETTERS AND SYMBOLS - EPOXY (70301100)



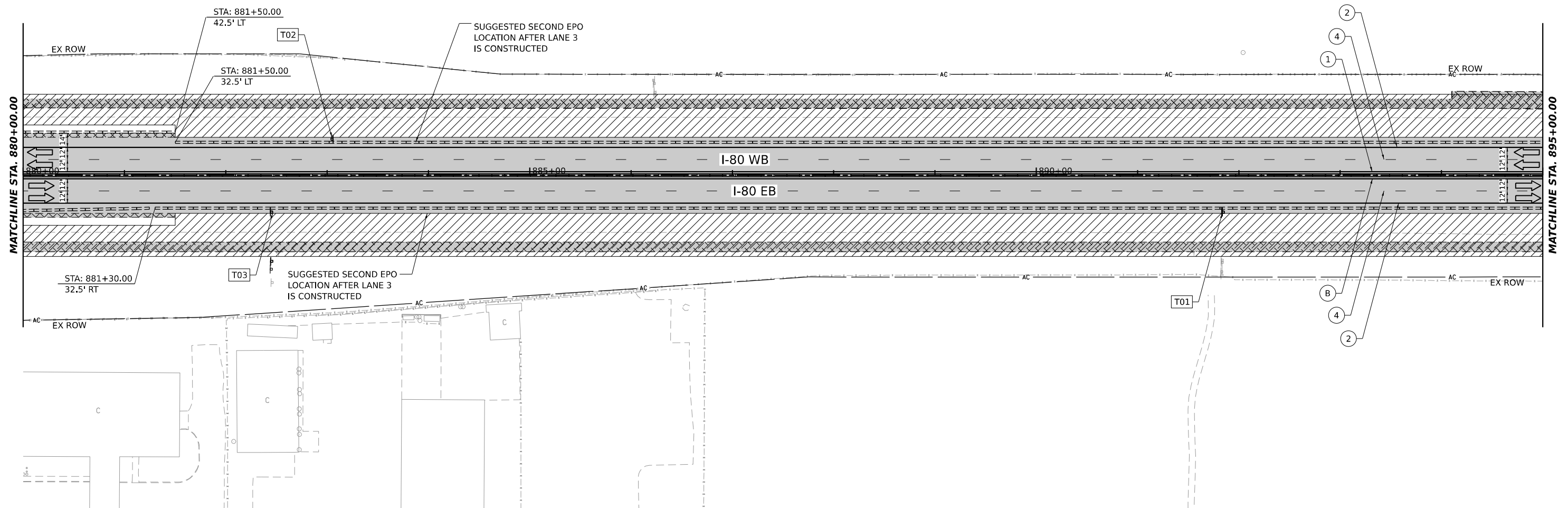
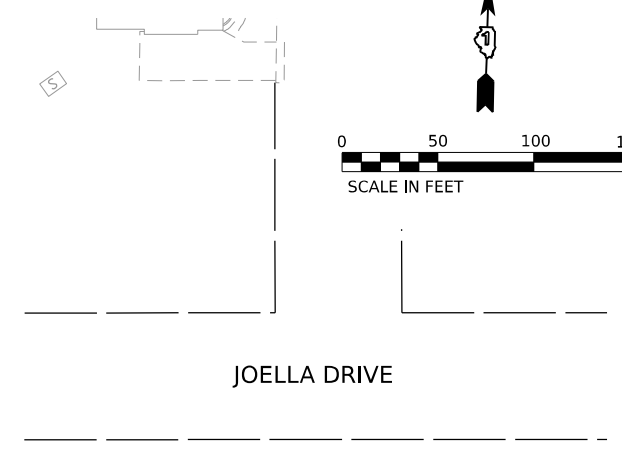
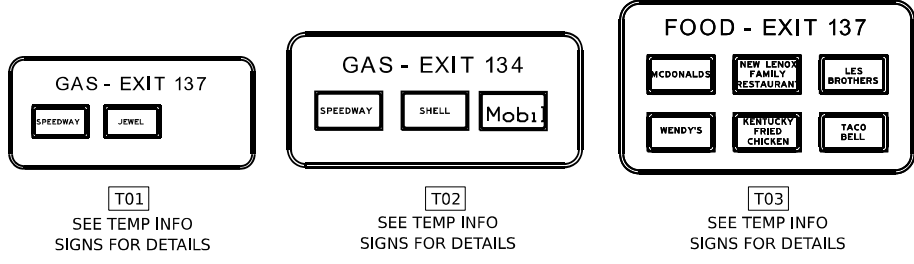
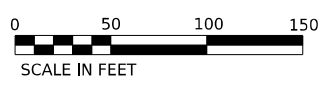
USER NAME = SCHO	DESIGNED - SYC	REVISED -
DRAWN - SVJ	REVISIONS -	
PLOT SCALE = 0.16666667 "/>IN.	CHECKED - DPJ	REVISIONS -
PLOT DATE = 7/26/2023	DATE - 6/29/2023	REVISIONS -

**STATE OF ILLINOIS
DEPARTMENT OF TRANSPORTATION**

I-80			
SUGGESTED STAGING AND TRAFFIC CONTROL - STAGE 2			
SCALE:	SHEET	OF SHEETS	STA. TO STA.

F.A.I. RTE.	SECTION	COUNTY	TOTAL SHEETS	SHEET NO.
80	FAI 80 21 STRUCTURE 8	WILL	899	176
CONTRACT NO. 62R29				
ILLINOIS FED. AID PROJECT				

MODEL: RP_00_P18_08_01_01
FILE NAME: C:\TRANSPORT\LOCAL\SYSTEMS\PM\01\STAGE\EX\CH01\MS07B\62R29-SHT-STAGING-02-PLAN-08.DGN



STAGING LEGEND

- WORK AREA
- TEMPORARY PAVEMENT
- TEMPORARY PAVEMENT (PREVIOUSLY COMPLETED)
- COMPLETED PAVEMENT
- DIRECTION OF TRAFFIC
- TRAFFIC SIGN
- TEMPORARY PLASTIC DRUMS
- VERTICAL PANELS
- I-80 SPACING:
100' C-C, 25' ON CURVES, 20' ON TAPERS
- BRIGGS ST SPACING:
50' C-C, 10' ON CURVES, 20' ON TAPERS
- LIGHTS ACCORDING TO ART. 701.16 UNLESS OTHERWISE INDICATED
- ARROW BOARD
- PORTABLE CHANGEABLE MESSAGE SIGN
- DIRECTIONAL INDICATOR BARRICADE
- TYPE III BARRICADE WITH FLASHING MONODIRECTIONAL LIGHTS
- TEMPORARY CONCRETE BARRIER
- IMPACT ATTENUATORS, TEMPORARY (FULLY REDIRECTIVE, NARROW), TEST LEVEL 2 OR 3. SEE SCHEDULE FOR DETAILS
- IMPACT ATTENUATORS, TEMPORARY (FULLY REDIRECTIVE, WIDE), TEST LEVEL 2 OR 3. SEE SCHEDULE FOR DETAILS

- (A) EXISTING PAVEMENT MARKING
- (B) PAVEMENT MARKING PREVIOUSLY PLACED
- (C) PROPOSED PAVEMENT MARKING
- (1) TEMPORARY PAVEMENT MARKING - LINE 4" - EPOXY (SOLID YELLOW) (70301120)
- (2) TEMPORARY PAVEMENT MARKING - LINE 4" - EPOXY (SOLID WHITE) (70301120)
- (3) TEMPORARY PAVEMENT MARKING - LINE 4" - EPOXY (WHITE, 2' DASH, 6' SKIP) (70301120)
- (4) TEMPORARY PAVEMENT MARKING - LINE 5" - EPOXY (WHITE, 10' DASH - 30' SKIP) (70301125)
- (5) TEMPORARY PAVEMENT MARKING - LINE 6" - EPOXY (SOLID WHITE) (70301130)
- (6) TEMPORARY PAVEMENT MARKING - LINE 8" - EPOXY (WHITE GORE LINE) (70301140)
- (7) TEMPORARY PAVEMENT MARKING - LINE 12" - EPOXY (YELLOW DIAGONAL @ 75' C-C) (70301160)
- (8) TEMPORARY PAVEMENT MARKING - LINE 12" - EPOXY (WHITE DIAGONAL @ 75' C-C) (70301160)
- (9) TEMPORARY PAVEMENT MARKING - LINE 12" - EPOXY (WHITE CHEVRON @ 30' C-C) (70301160)
- (10) TEMPORARY PAVEMENT MARKING - LINE 24" - EPOXY (SOLID WHITE) (70301210)
- (11) TEMPORARY PAVEMENT MARKING LETTERS AND SYMBOLS - EPOXY (70301100)



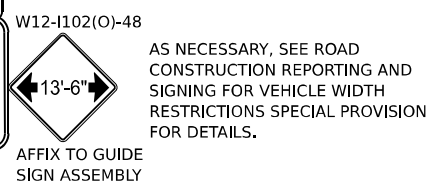
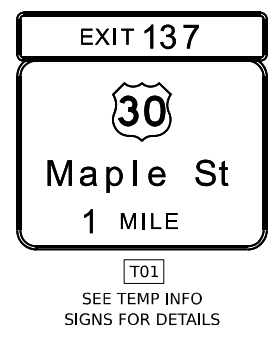
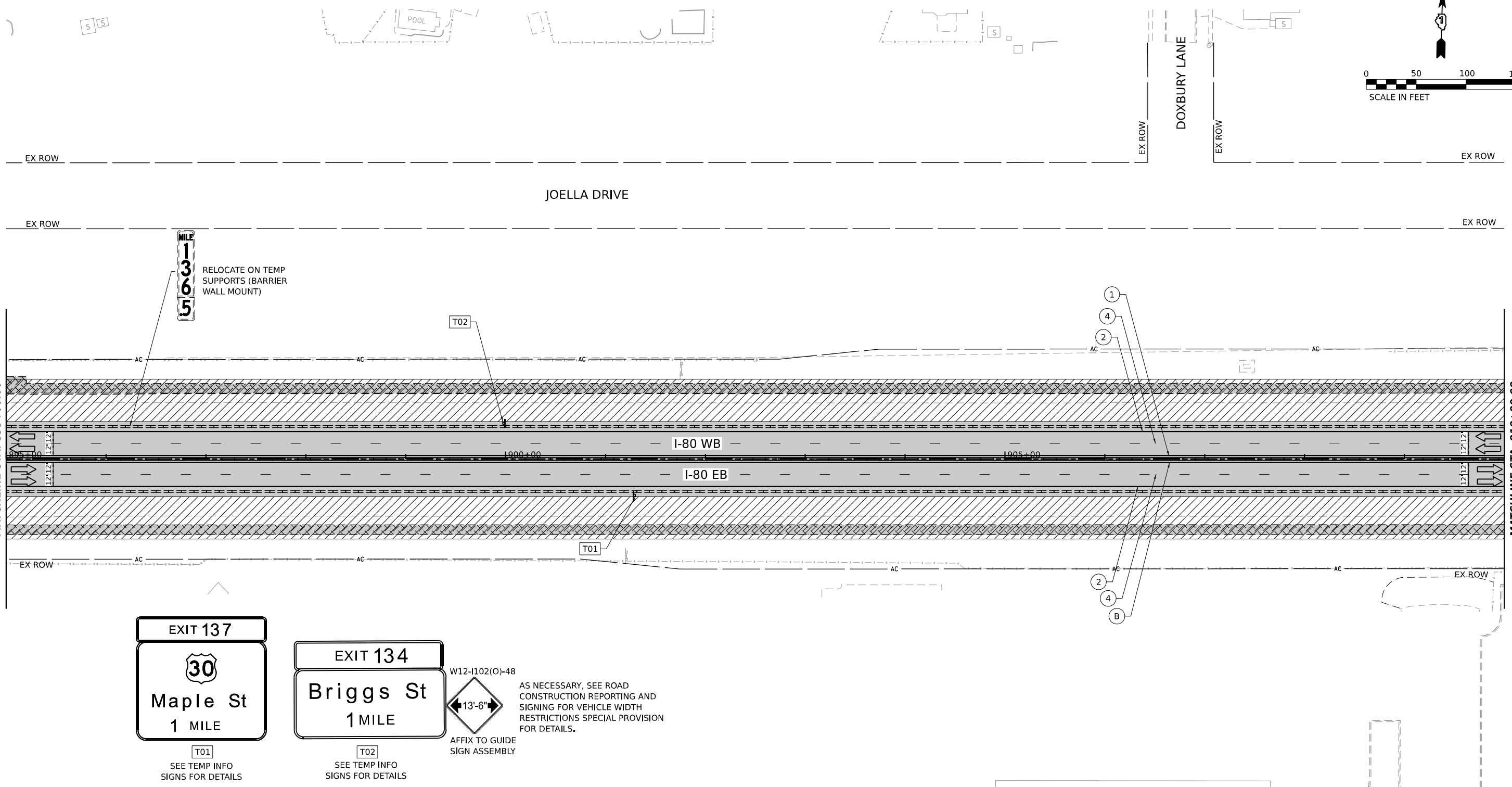
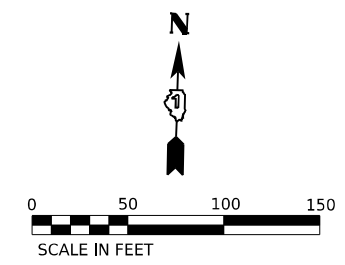
USER NAME = SCHO	DESIGNED - SYC	REVISED -
PLOT SCALE = 0.16666667 "/>IN.	DRAWN - SVJ	REVISED -
PLOT DATE = 6/28/2023	CHECKED - DPJ	REVISED -
	DATE - 6/29/2023	REVISED -

**STATE OF ILLINOIS
DEPARTMENT OF TRANSPORTATION**

I-80				
SUGGESTED STAGING AND TRAFFIC CONTROL - STAGE 2				
SCALE:	SHEET	OF	SHEETS	STA. TO STA.

F.A.I. RTE.	SECTION	COUNTY	TOTAL SHEETS	SHEET NO.
80	FAI 80 21 STRUCTURE 8	WILL	883	177
CONTRACT NO. 62R29				
ILLINOIS FED. AID PROJECT				

MODEL: RP_000_RP_000_M1_0
FILE NAME: C:\TRANSPORT\SYSTEMS\PLAN\01\STAGING\CHORD\MS07B\62R29-SHT-STAGING-02-PLAN-09.DGN



STAGING LEGEND

- | | | | | |
|---|---|---|--|--|
| WORK AREA | TEMPORARY PLASTIC DRUMS | ARROW BOARD | EXISTING PAVEMENT MARKING | TEMPORARY PAVEMENT MARKING - LINE 6" - EPOXY (SOLID WHITE) (70301130) |
| TEMPORARY PAVEMENT | VERTICAL PANELS | PORTABLE CHANGEABLE MESSAGE SIGN | PAVEMENT MARKING PREVIOUSLY PLACED | TEMPORARY PAVEMENT MARKING - LINE 8" - EPOXY (WHITE GORE LINE) (70301140) |
| TEMPORARY PAVEMENT (PREVIOUSLY COMPLETED) | I-80 SPACING:
100' C-C, 25' ON CURVES, 20' ON TAPERS | DIRECTIONAL INDICATOR BARRICADE | PROPOSED PAVEMENT MARKING | TEMPORARY PAVEMENT MARKING - LINE 12" - EPOXY (YELLOW DIAGONAL @ 75' C-C) (70301160) |
| COMPLETED PAVEMENT | BRIGGS ST SPACING:
50' C-C, 10' ON CURVES, 20' ON TAPERS | TYPE III BARRICADE WITH FLASHING MONODIRECTIONAL LIGHTS | TEMPORARY PAVEMENT MARKING - LINE 4" - EPOXY (SOLID YELLOW) (70301120) | TEMPORARY PAVEMENT MARKING - LINE 12" - EPOXY (WHITE DIAGONAL @ 75' C-C) (70301160) |
| DIRECTION OF TRAFFIC | LIGHTS ACCORDING TO ART. 701.16
UNLESS OTHERWISE INDICATED | TEMPORARY CONCRETE BARRIER | TEMPORARY PAVEMENT MARKING - LINE 4" - EPOXY (SOLID WHITE) (70301120) | TEMPORARY PAVEMENT MARKING - LINE 12" - EPOXY (WHITE CHEVRON @ 30' C-C) (70301160) |
| TRAFFIC SIGN | | IMPACT ATTENUATORS, TEMPORARY (FULLY REDIRECTIVE, NARROW),
TEST LEVEL 2 OR 3. SEE SCHEDULE FOR DETAILS | TEMPORARY PAVEMENT MARKING - LINE 4" - EPOXY (WHITE, 2' DASH, 6' SKIP) (70301120) | TEMPORARY PAVEMENT MARKING - LINE 24" - EPOXY (SOLID WHITE) (70301210) |
| | | IMPACT ATTENUATORS, TEMPORARY (FULLY REDIRECTIVE, WIDE),
TEST LEVEL 2 OR 3. SEE SCHEDULE FOR DETAILS | TEMPORARY PAVEMENT MARKING - LINE 5" - EPOXY (WHITE, 10' DASH - 30' SKIP) (70301125) | TEMPORARY PAVEMENT MARKING LETTERS AND SYMBOLS - EPOXY (70301100) |



USER NAME = SCHO	DESIGNED - SYC	REVISED -
PLOT SCALE = 0.16666667"/IN.	DRAWN - SVJ	REVISED -
PLOT DATE = 7/26/2023	CHECKED - DPJ	REVISED -
	DATE - 6/29/2023	REVISED -

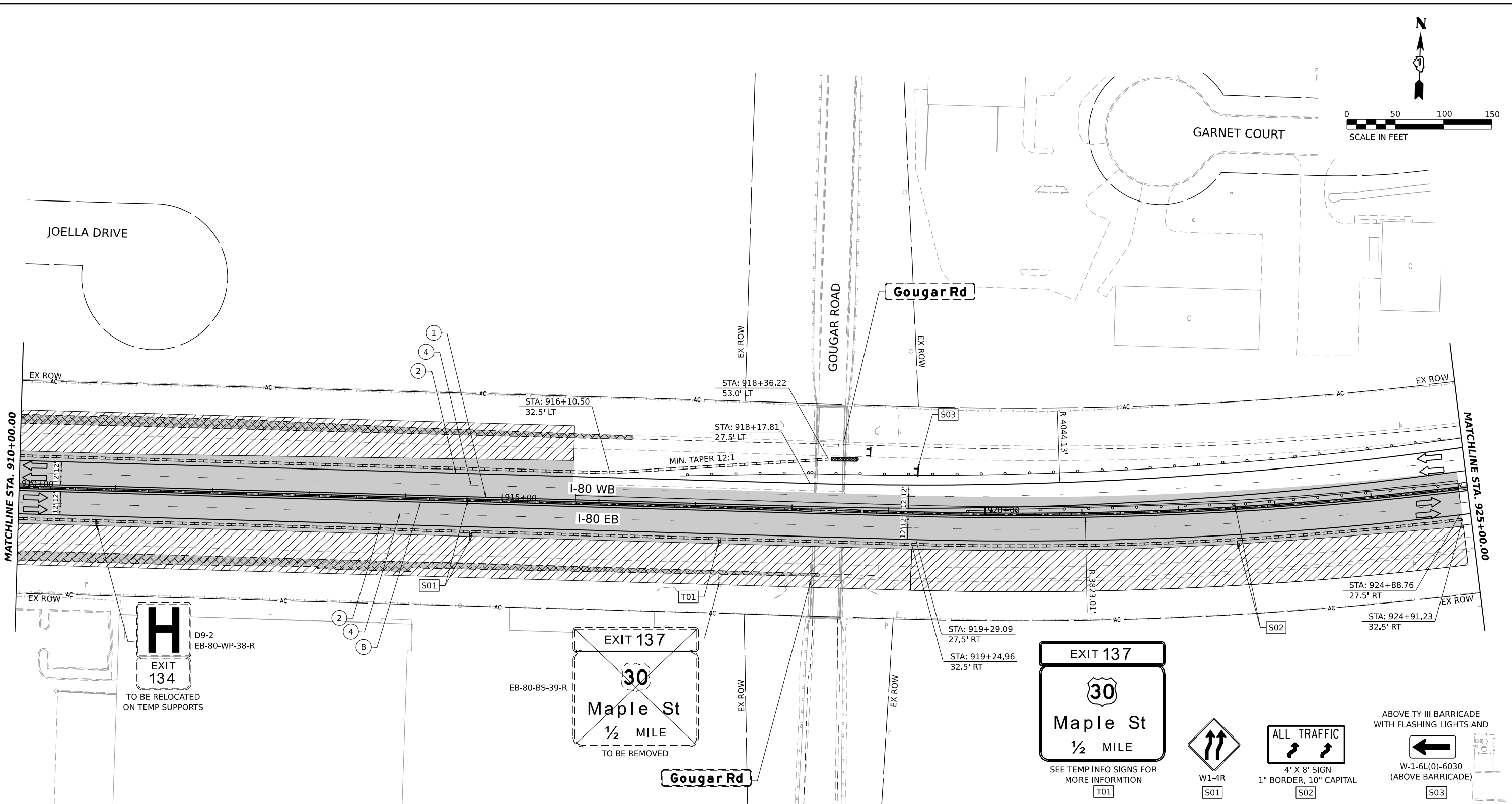
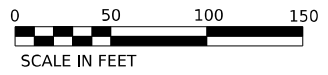
**STATE OF ILLINOIS
DEPARTMENT OF TRANSPORTATION**

**I-80
SUGGESTED STAGING AND TRAFFIC CONTROL - STAGE 2**

SCALE: SHEET OF SHEETS STA. TO STA.

F.A.I. RTE.	SECTION	COUNTY	TOTAL SHEETS	SHEET NO.
80	FAI 80 21 STRUCTURE 8	WILL	899	178
CONTRACT NO. 62R29			ILLINOIS FED. AID PROJECT	

MODEL: P:\P\08_P8_P83_M0_10... FILE NAME: C:\TRANSPORT\LOCAL\TRAFFIC\SYSTEMS\PLAN\01\STAGING\CH04\I80\STAGING-02-PLAN-10.DGN



STAGING LEGEND

- WORK AREA
 - TEMPORARY PAVEMENT
 - TEMPORARY PAVEMENT (PREVIOUSLY COMPLETED)
 - COMPLETED PAVEMENT
 - DIRECTION OF TRAFFIC
 - TRAFFIC SIGN
 - TEMPORARY PLASTIC DRUMS
 - VERTICAL PANELS
 - ARROW BOARD
 - PORTABLE CHANGEABLE MESSAGE SIGN
 - DIRECTIONAL INDICATOR BARRICADE
 - TYPE III BARRICADE WITH FLASHING MONODIRECTIONAL LIGHTS
 - TEMPORARY CONCRETE BARRIER
 - IMPACT ATTENUATORS, TEMPORARY (FULLY REDIRECTIVE, NARROW), TEST LEVEL 2 OR 3. SEE SCHEDULE FOR DETAILS
 - IMPACT ATTENUATORS, TEMPORARY (FULLY REDIRECTIVE, WIDE), TEST LEVEL 2 OR 3. SEE SCHEDULE FOR DETAILS
- I-80 SPACING:
100' C-C, 25' ON CURVES, 20' ON TAPERS
- BRIGGS ST SPACING:
50' C-C, 10' ON CURVES, 20' ON TAPERS
- LIGHTS ACCORDING TO ART. 701.16 UNLESS OTHERWISE INDICATED

- (A) EXISTING PAVEMENT MARKING
- (B) PAVEMENT MARKING PREVIOUSLY PLACED
- (C) PROPOSED PAVEMENT MARKING
- (1) TEMPORARY PAVEMENT MARKING - LINE 4" - EPOXY (SOLID YELLOW) (70301120)
- (2) TEMPORARY PAVEMENT MARKING - LINE 4" - EPOXY (SOLID WHITE) (70301120)
- (3) TEMPORARY PAVEMENT MARKING - LINE 4" - EPOXY (WHITE, 2' DASH, 6' SKIP) (70301120)
- (4) TEMPORARY PAVEMENT MARKING - LINE 5" - EPOXY (WHITE, 10' DASH - 30' SKIP) (70301125)
- (5) TEMPORARY PAVEMENT MARKING - LINE 6" - EPOXY (SOLID WHITE) (70301130)
- (6) TEMPORARY PAVEMENT MARKING - LINE 8" - EPOXY (WHITE GORE LINE) (70301140)
- (7) TEMPORARY PAVEMENT MARKING - LINE 12" - EPOXY (YELLOW DIAGONAL @ 75° C-C) (70301160)
- (8) TEMPORARY PAVEMENT MARKING - LINE 12" - EPOXY (WHITE DIAGONAL @ 75° C-C) (70301160)
- (9) TEMPORARY PAVEMENT MARKING - LINE 12" - EPOXY (WHITE CHEVRON @ 30° C-C) (70301160)
- (10) TEMPORARY PAVEMENT MARKING - LINE 24" - EPOXY (SOLID WHITE) (70301210)
- (11) TEMPORARY PAVEMENT MARKING LETTERS AND SYMBOLS - EPOXY (70301100)



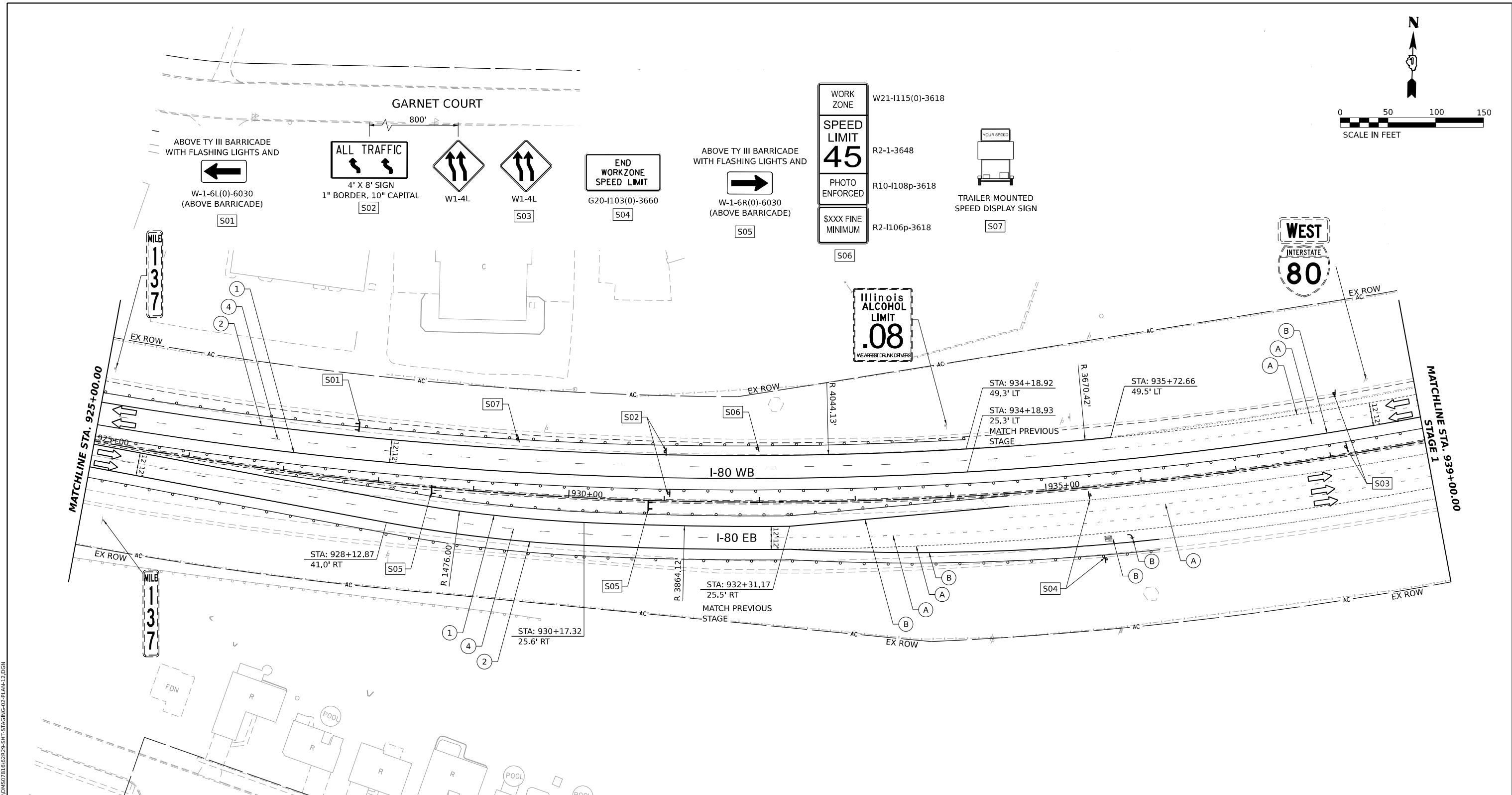
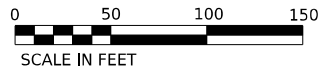
USER NAME = SCHO	DESIGNED - SYC	REVISED -
	DRAWN - SVJ	REVISED -
PLOT SCALE = 0.16666667 1/16" IN.	CHECKED - DPJ	REVISED -
PLOT DATE = 6/28/2023	DATE - 6/29/2023	REVISED -

STATE OF ILLINOIS
DEPARTMENT OF TRANSPORTATION

I-80
SUGGESTED STAGING AND TRAFFIC CONTROL - STAGE 2

F.A.I. RTE.	SECTION	COUNTY	TOTAL SHEETS	SHEET NO.
80	FAI 80 21 STRUCTURE 8	WILL	883	179
CONTRACT NO. 62R29				
ILLINOIS FED. AID PROJECT				

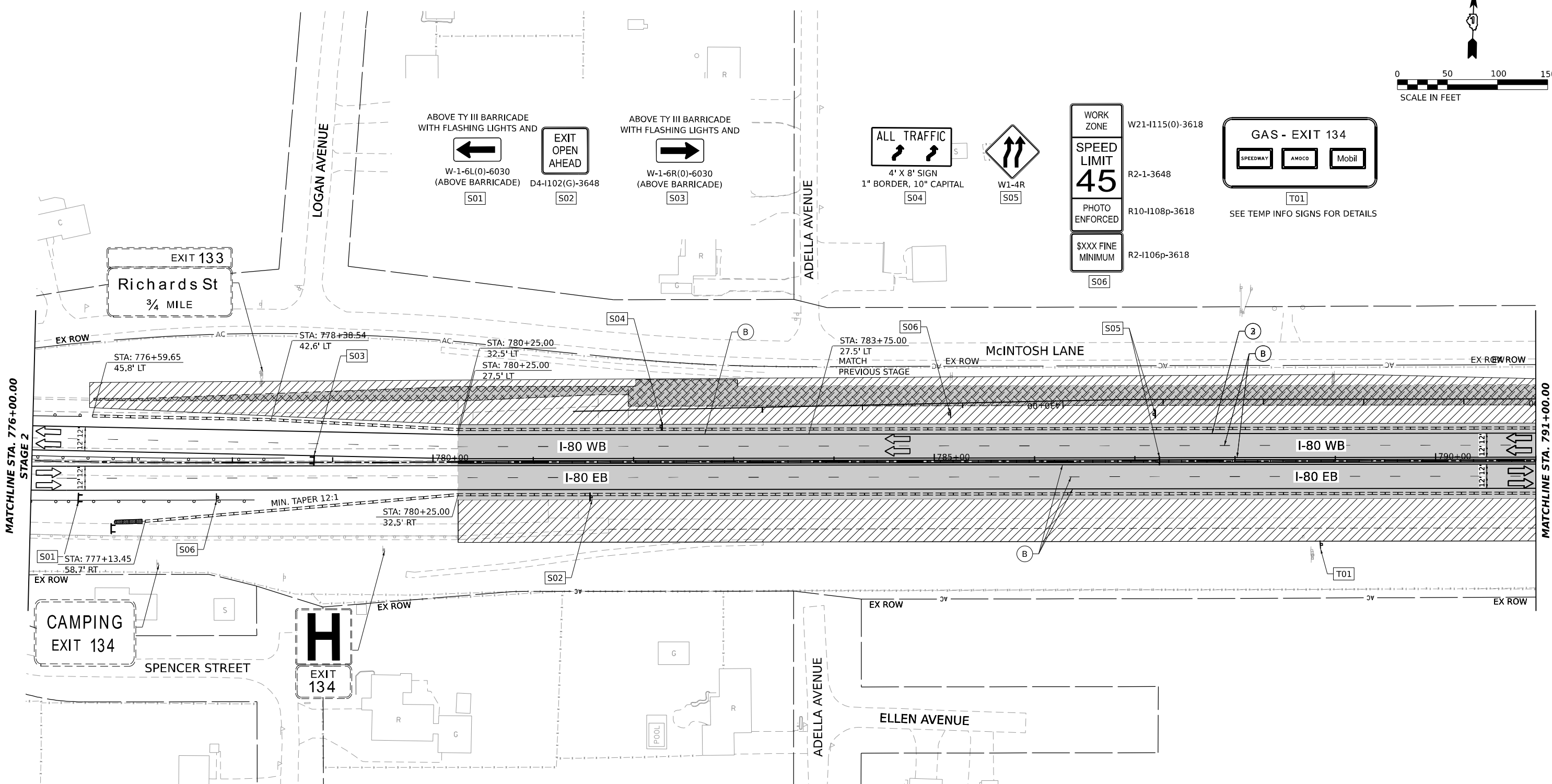
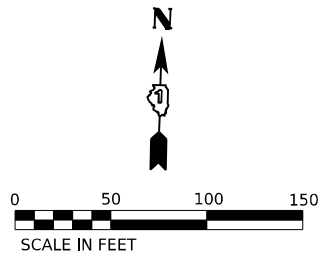
MODEL: PR_80_ PR_80_ M1_11
FILE NAME: C:\TRANSPORT\LOCAL\SYSTEMS\PRW\01\STAGE\EX\CH01\MS076166729_SHT_STAGING_02_Plan_11.DGN



STAGING LEGEND		TEMPORARY PLASTIC DRUMS		ARROW BOARD		EXISTING PAVEMENT MARKING		TEMPORARY PAVEMENT MARKING - LINE 6" - EPOXY (SOLID WHITE) (70301130)	
	WORK AREA		TEMPORARY PLASTIC DRUMS		ARROW BOARD	(A)	EXISTING PAVEMENT MARKING	(5)	TEMPORARY PAVEMENT MARKING - LINE 6" - EPOXY (SOLID WHITE) (70301130)
	TEMPORARY PAVEMENT		VERTICAL PANELS		PORTABLE CHANGEABLE MESSAGE SIGN	(B)	PAVEMENT MARKING PREVIOUSLY PLACED	(6)	TEMPORARY PAVEMENT MARKING - LINE 8" - EPOXY (WHITE GORE LINE) (70301140)
	TEMPORARY PAVEMENT (PREVIOUSLY COMPLETED)	I-80 SPACING: 100' C-C, 25' ON CURVES, 20' ON TAPERS			DIRECTIONAL INDICATOR BARRICADE	(C)	PROPOSED PAVEMENT MARKING	(7)	TEMPORARY PAVEMENT MARKING - LINE 12" - EPOXY (YELLOW DIAGONAL @ 75' C-C) (70301160)
	COMPLETED PAVEMENT	BRIGGS ST SPACING: 50' C-C, 10' ON CURVES, 20' ON TAPERS			TYPE III BARRICADE WITH FLASHING MONODIRECTIONAL LIGHTS	(1)	TEMPORARY PAVEMENT MARKING - LINE 4" - EPOXY (SOLID YELLOW) (70301120)	(8)	TEMPORARY PAVEMENT MARKING - LINE 12" - EPOXY (WHITE DIAGONAL @ 75' C-C) (70301160)
	DIRECTION OF TRAFFIC	LIGHTS ACCORDING TO ART. 701.16 UNLESS OTHERWISE INDICATED			IMPACT ATTENUATORS, TEMPORARY (FULLY REDIRECTIVE, NARROW), TEST LEVEL 2 OR 3. SEE SCHEDULE FOR DETAILS	(2)	TEMPORARY PAVEMENT MARKING - LINE 4" - EPOXY (SOLID WHITE) (70301120)	(9)	TEMPORARY PAVEMENT MARKING - LINE 12" - EPOXY (WHITE CHEVRON @ 30' C-C) (70301160)
	TRAFFIC SIGN				IMPACT ATTENUATORS, TEMPORARY (FULLY REDIRECTIVE, WIDE), TEST LEVEL 2 OR 3. SEE SCHEDULE FOR DETAILS	(3)	TEMPORARY PAVEMENT MARKING - LINE 4" - EPOXY (WHITE, 2' DASH, 6' SKIP) (70301120)	(10)	TEMPORARY PAVEMENT MARKING - LINE 24" - EPOXY (SOLID WHITE) (70301210)
						(4)	TEMPORARY PAVEMENT MARKING - LINE 5" - EPOXY (WHITE, 10' DASH - 30' SKIP) (70301125)	(11)	TEMPORARY PAVEMENT MARKING LETTERS AND SYMBOLS - EPOXY (70301100)

	USER NAME = SCHO	DESIGNED - SYC	REVISED -	STATE OF ILLINOIS DEPARTMENT OF TRANSPORTATION	I-80 SUGGESTED STAGING AND TRAFFIC CONTROL - STAGE 2	F.A.I. RTE. 80	SECTION FAI 80 21 STRUCTURE 8	COUNTY WILL	TOTAL SHEETS 899	SHEET NO. 180	
	PLOT SCALE = 0.16666667"/IN.	CHECKED - DPJ	REVISED -			CONTRACT NO. 62R29					
	PLOT DATE = 7/25/2023	DATE - 6/29/2023	REVISED -			ILLINOIS FED. AID PROJECT					
	SCALE:		SHEET OF SHEETS			STA. TO STA.					

MODEL: P:\05_08_18\I-80_EB_SHT_12.DGN
 FILE NAME: C:\TRANSPORT\SYSTEMS\PLAN\01\STAGE\KCH\CH\I-80_EB_SHT_12.DGN
 LOCAL\TRANSPORT\SYSTEMS\PLAN\01\STAGE\KCH\CH\I-80_EB_SHT_12.DGN



STAGING LEGEND

- WORK AREA
 - TEMPORARY PAVEMENT
 - TEMPORARY PAVEMENT (PREVIOUSLY COMPLETED)
 - COMPLETED PAVEMENT
 - DIRECTION OF TRAFFIC
 - TRAFFIC SIGN
 - TEMPORARY PLASTIC DRUMS
 - VERTICAL PANELS
 - ARROW BOARD
 - PORTABLE CHANGEABLE MESSAGE SIGN
 - DIRECTIONAL INDICATOR BARRICADE
 - TYPE III BARRICADE WITH FLASHING MONODIRECTIONAL LIGHTS
 - TEMPORARY CONCRETE BARRIER
 - IMPACT ATTENUATORS, TEMPORARY (FULLY REDIRECTIVE, NARROW), TEST LEVEL 2 OR 3. SEE SCHEDULE FOR DETAILS
 - IMPACT ATTENUATORS, TEMPORARY (FULLY REDIRECTIVE, WIDE), TEST LEVEL 2 OR 3. SEE SCHEDULE FOR DETAILS
- I-80 SPACING:
100' C-C, 25' ON CURVES, 20' ON TAPERS
- BRIGGS ST SPACING:
50' C-C, 10' ON CURVES, 20' ON TAPERS
- LIGHTS ACCORDING TO ART. 701.16 UNLESS OTHERWISE INDICATED

- (A) EXISTING PAVEMENT MARKING
- (B) PAVEMENT MARKING PREVIOUSLY PLACED
- (C) PROPOSED PAVEMENT MARKING
- (1) TEMPORARY PAVEMENT MARKING - LINE 4" - EPOXY (SOLID YELLOW) (70301120)
- (2) TEMPORARY PAVEMENT MARKING - LINE 4" - EPOXY (SOLID WHITE) (70301120)
- (3) TEMPORARY PAVEMENT MARKING - LINE 4" - EPOXY (WHITE, 2' DASH, 6' SKIP) (70301120)
- (4) TEMPORARY PAVEMENT MARKING - LINE 5" - EPOXY (WHITE, 10' DASH - 30' SKIP) (70301125)
- (5) TEMPORARY PAVEMENT MARKING - LINE 6" - EPOXY (SOLID WHITE) (70301130)
- (6) TEMPORARY PAVEMENT MARKING - LINE 8" - EPOXY (WHITE GORE LINE) (70301140)
- (7) TEMPORARY PAVEMENT MARKING - LINE 12" - EPOXY (YELLOW DIAGONAL @ 75° C-C) (70301160)
- (8) TEMPORARY PAVEMENT MARKING - LINE 12" - EPOXY (WHITE DIAGONAL @ 75° C-C) (70301160)
- (9) TEMPORARY PAVEMENT MARKING - LINE 12" - EPOXY (WHITE CHEVRON @ 30° C-C) (70301160)
- (10) TEMPORARY PAVEMENT MARKING - LINE 24" - EPOXY (SOLID WHITE) (70301210)
- (11) TEMPORARY PAVEMENT MARKING LETTERS AND SYMBOLS - EPOXY (70301100)



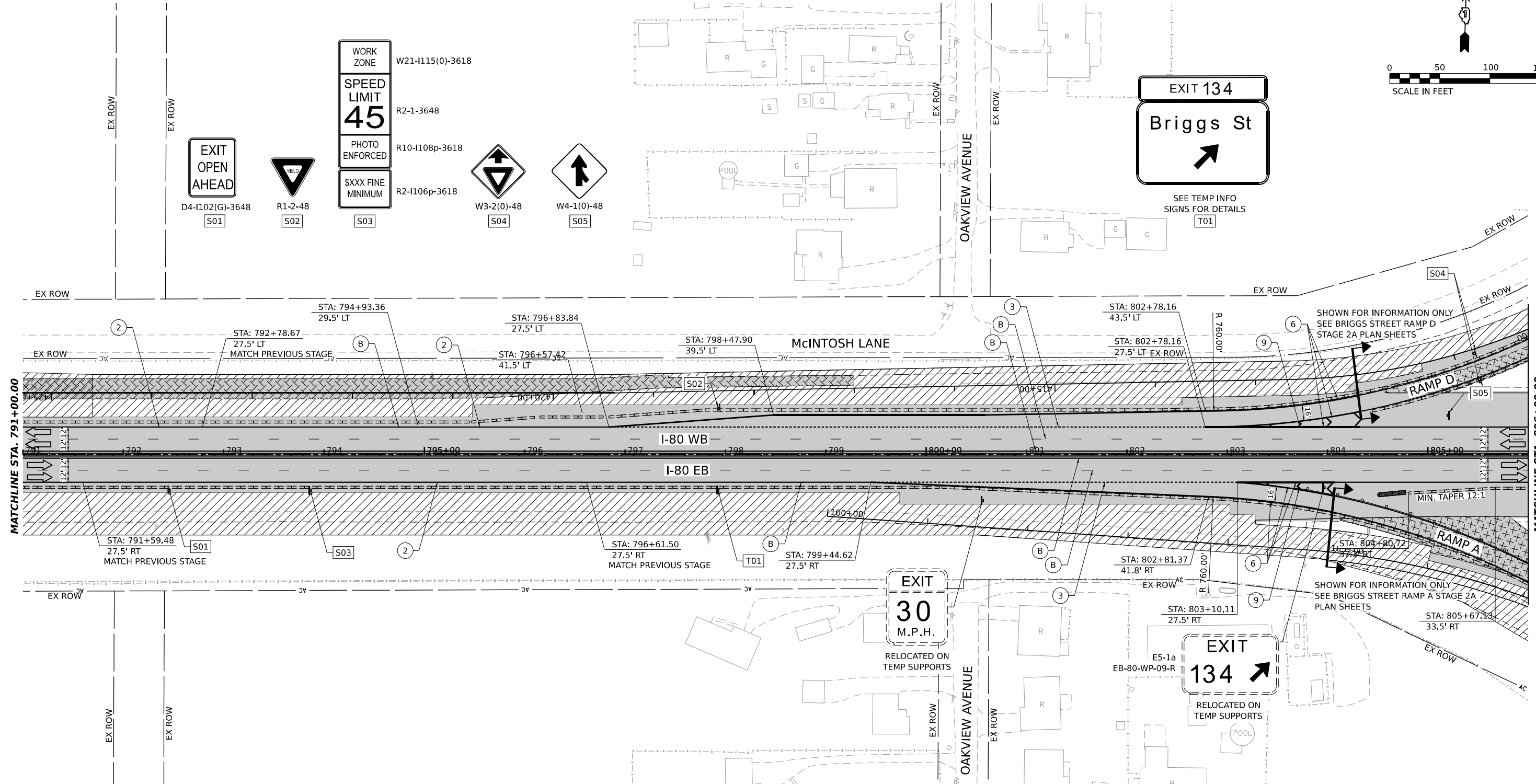
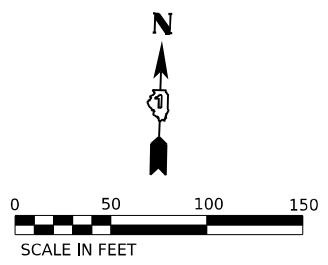
USER NAME = SCHO	DESIGNED - SYC	REVISED -
PLOT SCALE = 0.16666667"/IN.	DRAWN - SVJ	REVISED -
PLOT DATE = 6/28/2023	CHECKED - DPJ	REVISED -
	DATE - 6/29/2023	REVISED -

**STATE OF ILLINOIS
DEPARTMENT OF TRANSPORTATION**

**I-80
SUGGESTED STAGING AND TRAFFIC CONTROL - STAGE 2A**

F.A.I. RTE. 80	SECTION FAI 80 21 STRUCTURE 8	COUNTY WILL	TOTAL SHEETS 883	SHEET NO. 181
SCALE: SHEET OF SHEETS STA. TO STA.			CONTRACT NO. 62R29	
ILLINOIS FED. AID PROJECT				

MODEL: RP_001_R1_001_M1_3
FILE NAME: C:\TRANSPORT\LOCAL\SYSTEMS\PLAN\01\STAGE\KCH\CH\01\07\01\62R29-SHT-STAGING-2A-PLAN-02.DGN



STAGING LEGEND

- WORK AREA
 - TEMPORARY PAVEMENT
 - TEMPORARY PAVEMENT (PREVIOUSLY COMPLETED)
 - COMPLETED PAVEMENT
 - DIRECTION OF TRAFFIC
 - TRAFFIC SIGN
 - TEMPORARY PLASTIC DRUMS
 - VERTICAL PANELS
 - ARROW BOARD
 - PORTABLE CHANGEABLE MESSAGE SIGN
 - DIRECTIONAL INDICATOR BARRICADE
 - TYPE III BARRICADE WITH FLASHING MONODIRECTIONAL LIGHTS
 - TEMPORARY CONCRETE BARRIER
 - IMPACT ATTENUATORS, TEMPORARY (FULLY REDIRECTIVE, NARROW), TEST LEVEL 2 OR 3. SEE SCHEDULE FOR DETAILS
 - IMPACT ATTENUATORS, TEMPORARY (FULLY REDIRECTIVE, WIDE), TEST LEVEL 2 OR 3. SEE SCHEDULE FOR DETAILS
 - (A) EXISTING PAVEMENT MARKING
 - (B) PAVEMENT MARKING PREVIOUSLY PLACED
 - (C) PROPOSED PAVEMENT MARKING
 - (1) TEMPORARY PAVEMENT MARKING - LINE 4" - EPOXY (SOLID YELLOW) (70301120)
 - (2) TEMPORARY PAVEMENT MARKING - LINE 4" - EPOXY (SOLID WHITE) (70301120)
 - (3) TEMPORARY PAVEMENT MARKING - LINE 4" - EPOXY (WHITE, 2' DASH, 6' SKIP) (70301120)
 - (4) TEMPORARY PAVEMENT MARKING - LINE 5" - EPOXY (WHITE, 10' DASH - 30' SKIP) (70301125)
 - (5) TEMPORARY PAVEMENT MARKING - LINE 6" - EPOXY (SOLID WHITE) (70301130)
 - (6) TEMPORARY PAVEMENT MARKING - LINE 8" - EPOXY (WHITE GORE LINE) (70301140)
 - (7) TEMPORARY PAVEMENT MARKING - LINE 12" - EPOXY (YELLOW DIAGONAL @ 75° C-C) (70301160)
 - (8) TEMPORARY PAVEMENT MARKING - LINE 12" - EPOXY (WHITE DIAGONAL @ 75° C-C) (70301160)
 - (9) TEMPORARY PAVEMENT MARKING - LINE 12" - EPOXY (WHITE CHEVRON @ 30° C-C) (70301160)
 - (10) TEMPORARY PAVEMENT MARKING - LINE 24" - EPOXY (SOLID WHITE) (70301210)
 - (11) TEMPORARY PAVEMENT MARKING LETTERS AND SYMBOLS - EPOXY (70301100)
- I-80 SPACING:
100' C-C, 25' ON CURVES, 20' ON TAPERS
- BRIGGS ST SPACING:
50' C-C, 10' ON CURVES, 20' ON TAPERS
- LIGHTS ACCORDING TO ART. 701.16 UNLESS OTHERWISE INDICATED

MODEL: P8_00_P8_003_M3_3
 FILE NAME: C:\TRANSPORT\SYSTEMS\PLAN\01\STAGING\CH02\0731\62R29\24-SHT-STAGING-24-PLAN-03.DGN

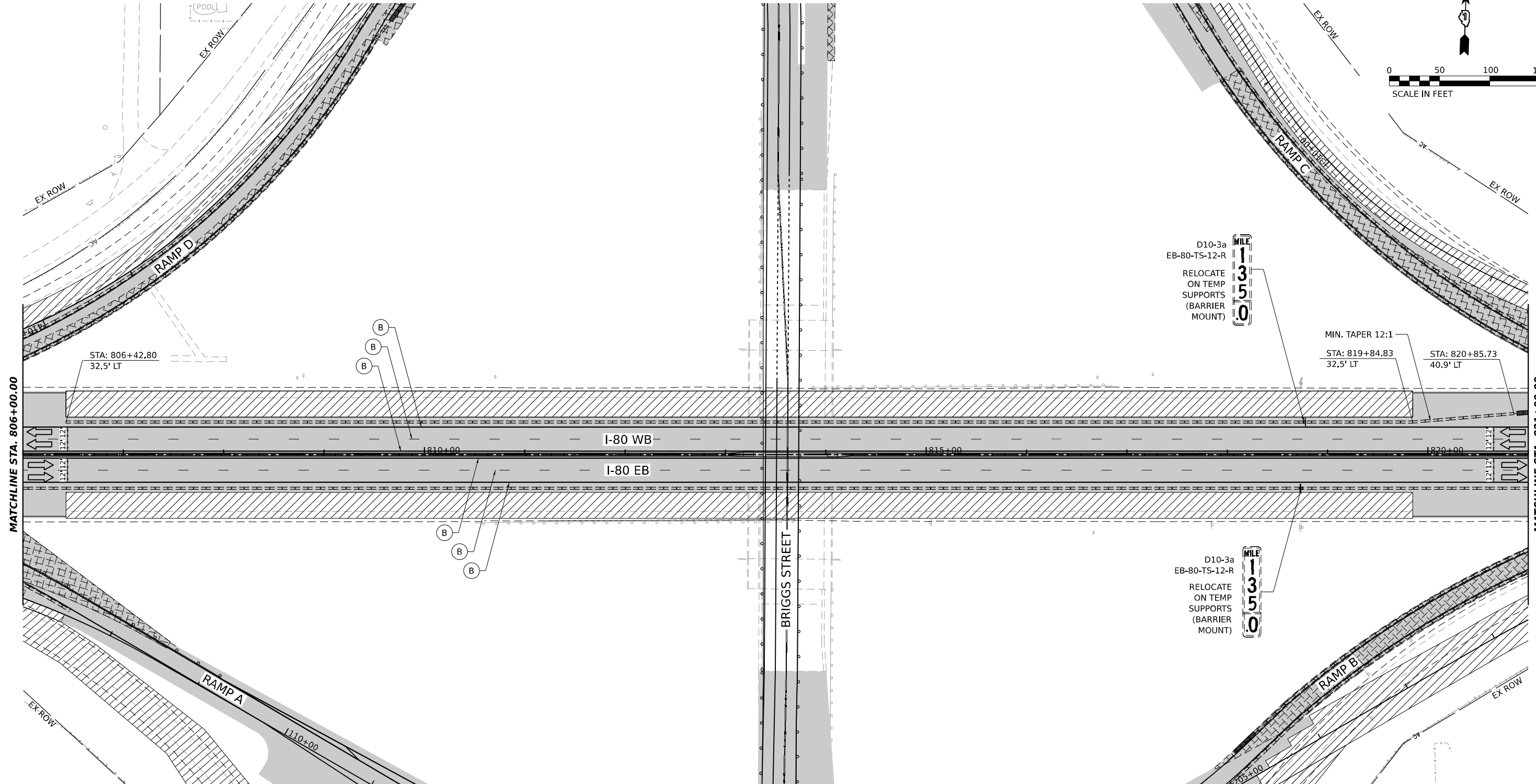


USER NAME = SCHO	DESIGNED - SYP	REVISED -
PLOT SCALE = 0.16666667 "/> <td>DRAWN - MMC</td> <td>REVISED -</td>	DRAWN - MMC	REVISED -
PLOT DATE = 7/25/2023	CHECKED - DPJ	REVISED -
	DATE - 6/29/2023	REVISED -

**STATE OF ILLINOIS
DEPARTMENT OF TRANSPORTATION**

I-80	
SUGGESTED STAGING AND TRAFFIC CONTROL - STAGE 2A	
SCALE:	SHEET OF SHEETS STA. TO STA.

F.A.I. RTE.	SECTION	COUNTY	TOTAL SHEETS	SHEET NO.
80	FAI 80 21 STRUCTURE 8	WILL	899	182
CONTRACT NO. 62R29				
ILLINOIS FED. AID PROJECT				



STAGING LEGEND

- WORK AREA
- TEMPORARY PAVEMENT
- TEMPORARY PAVEMENT (PREVIOUSLY COMPLETED)
- COMPLETED PAVEMENT
- DIRECTION OF TRAFFIC
- TRAFFIC SIGN
- TEMPORARY PLASTIC DRUMS
- VERTICAL PANELS
- I-80 SPACING:
100' C-C, 25' ON CURVES, 20' ON TAPERS
- BRIGGS ST SPACING:
50' C-C, 10' ON CURVES, 20' ON TAPERS
- LIGHTS ACCORDING TO ART. 701.16 UNLESS OTHERWISE INDICATED
- ARROW BOARD
- PORTABLE CHANGEABLE MESSAGE SIGN
- DIRECTIONAL INDICATOR BARRICADE
- TYPE III BARRICADE WITH FLASHING MONODIRECTIONAL LIGHTS
- TEMPORARY CONCRETE BARRIER
- IMPACT ATTENUATORS, TEMPORARY (FULLY REDIRECTIVE, NARROW), TEST LEVEL 2 OR 3. SEE SCHEDULE FOR DETAILS
- IMPACT ATTENUATORS, TEMPORARY (FULLY REDIRECTIVE, WIDE), TEST LEVEL 2 OR 3. SEE SCHEDULE FOR DETAILS

- (A) EXISTING PAVEMENT MARKING
- (B) PAVEMENT MARKING PREVIOUSLY PLACED
- (C) PROPOSED PAVEMENT MARKING
- (1) TEMPORARY PAVEMENT MARKING - LINE 4" - EPOXY (SOLID YELLOW) (70301120)
- (2) TEMPORARY PAVEMENT MARKING - LINE 4" - EPOXY (SOLID WHITE) (70301120)
- (3) TEMPORARY PAVEMENT MARKING - LINE 4" - EPOXY (WHITE, 2' DASH, 6' SKIP) (70301120)
- (4) TEMPORARY PAVEMENT MARKING - LINE 5" - EPOXY (WHITE, 10' DASH - 30' SKIP) (70301125)
- (5) TEMPORARY PAVEMENT MARKING - LINE 6" - EPOXY (SOLID WHITE) (70301130)
- (6) TEMPORARY PAVEMENT MARKING - LINE 8" - EPOXY (WHITE GORE LINE) (70301140)
- (7) TEMPORARY PAVEMENT MARKING - LINE 12" - EPOXY (YELLOW DIAGONAL @ 75° C-C) (70301160)
- (8) TEMPORARY PAVEMENT MARKING - LINE 12" - EPOXY (WHITE DIAGONAL @ 75° C-C) (70301160)
- (9) TEMPORARY PAVEMENT MARKING - LINE 12" - EPOXY (WHITE CHEVRON @ 30° C-C) (70301160)
- (10) TEMPORARY PAVEMENT MARKING - LINE 24" - EPOXY (SOLID WHITE) (70301210)
- (11) TEMPORARY PAVEMENT MARKING LETTERS AND SYMBOLS - EPOXY (70301100)



USER NAME = SCHO	DESIGNED - SYC	REVISED -
PLOT SCALE = 0.16666667 "/>IN.	DRAWN - SVJ	REVISED -
PLOT DATE = 7/25/2023	CHECKED - DPJ	REVISED -
	DATE - 6/29/2023	REVISED -

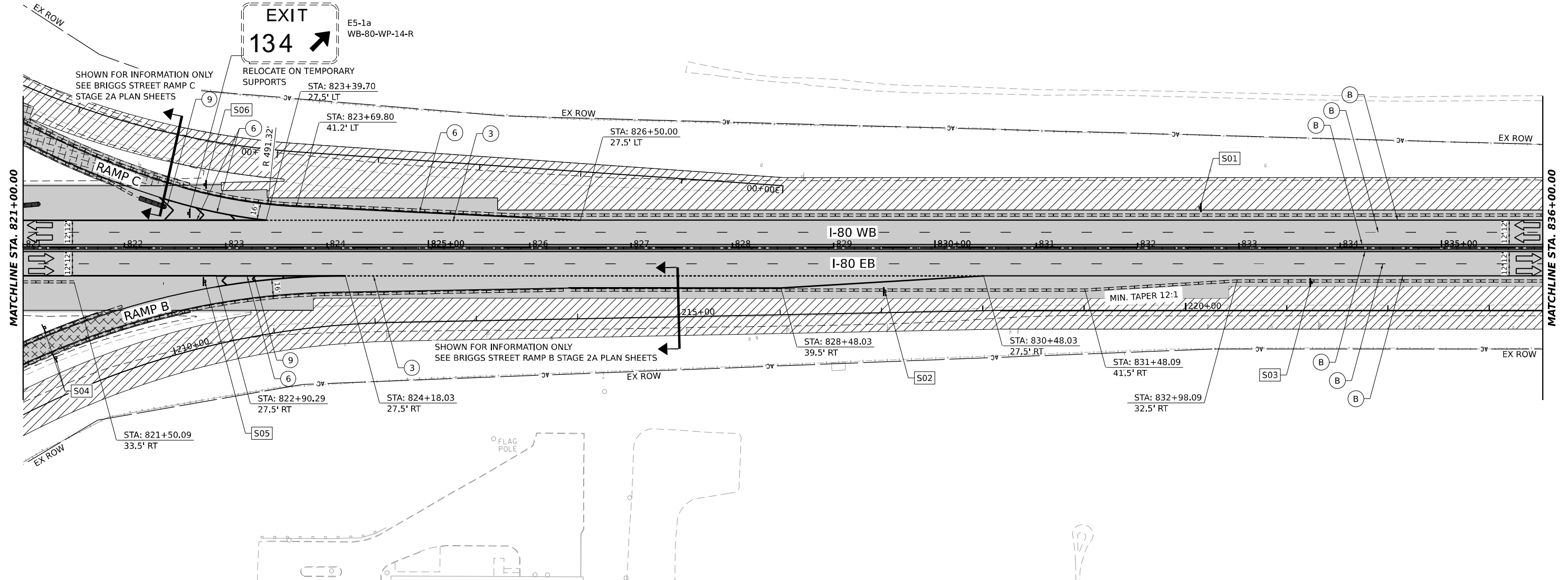
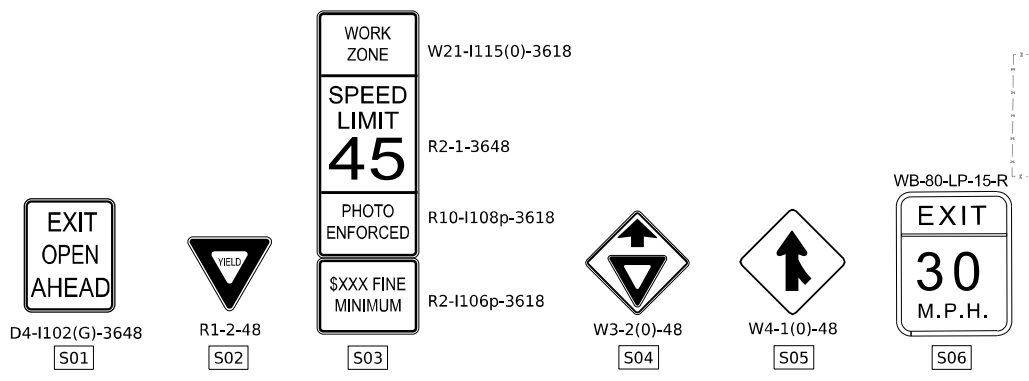
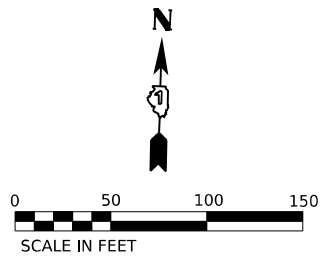
**STATE OF ILLINOIS
DEPARTMENT OF TRANSPORTATION**

**I-80
SUGGESTED STAGING AND TRAFFIC CONTROL - STAGE 2A**

SCALE: SHEET OF SHEETS STA. TO STA.

F.A.I. RTE. 80	SECTION FAI 80 21 STRUCTURE 8	COUNTY WILL	TOTAL SHEETS 899	SHEET NO. 183
ILLINOIS FED. AID PROJECT			CONTRACT NO. 62R29	

MODEL: RP_180_RP_180_M1_4
FILE NAME: C:\TRANSPORT\SYSTEMS\PLANS\LOCAL\SYSTEMS\SYSTEMS\PLANS\01\STAGE1\EX_CHO\I80S07B1662R29-SHT-STAGING-2A-PLAN-04.DGN



STAGING LEGEND

- WORK AREA
- TEMPORARY PAVEMENT
- TEMPORARY PAVEMENT (PREVIOUSLY COMPLETED)
- COMPLETED PAVEMENT
- DIRECTION OF TRAFFIC
- TRAFFIC SIGN
- TEMPORARY PLASTIC DRUMS
- VERTICAL PANELS
- I-80 SPACING:
100' C-C, 25' ON CURVES, 20' ON TAPERS
- BRIGGS ST SPACING:
50' C-C, 10' ON CURVES, 20' ON TAPERS
- LIGHTS ACCORDING TO ART. 701.16 UNLESS OTHERWISE INDICATED
- ARROW BOARD
- PORTABLE CHANGEABLE MESSAGE SIGN
- DIRECTIONAL INDICATOR BARRICADE
- TYPE III BARRICADE WITH FLASHING MONODIRECTIONAL LIGHTS
- TEMPORARY CONCRETE BARRIER
- IMPACT ATTENUATORS, TEMPORARY (FULLY REDIRECTIVE, NARROW), TEST LEVEL 2 OR 3. SEE SCHEDULE FOR DETAILS
- IMPACT ATTENUATORS, TEMPORARY (FULLY REDIRECTIVE, WIDE), TEST LEVEL 2 OR 3. SEE SCHEDULE FOR DETAILS

- (A) EXISTING PAVEMENT MARKING
- (B) PAVEMENT MARKING PREVIOUSLY PLACED
- (C) PROPOSED PAVEMENT MARKING
- (1) TEMPORARY PAVEMENT MARKING - LINE 4" - EPOXY (SOLID YELLOW) (70301120)
- (2) TEMPORARY PAVEMENT MARKING - LINE 4" - EPOXY (SOLID WHITE) (70301120)
- (3) TEMPORARY PAVEMENT MARKING - LINE 4" - EPOXY (WHITE, 2' DASH, 6' SKIP) (70301120)
- (4) TEMPORARY PAVEMENT MARKING - LINE 5" - EPOXY (WHITE, 10' DASH - 30' SKIP) (70301125)
- (5) TEMPORARY PAVEMENT MARKING - LINE 6" - EPOXY (SOLID WHITE) (70301130)
- (6) TEMPORARY PAVEMENT MARKING - LINE 8" - EPOXY (WHITE GORE LINE) (70301140)
- (7) TEMPORARY PAVEMENT MARKING - LINE 12" - EPOXY (YELLOW DIAGONAL @ 75' C-C) (70301160)
- (8) TEMPORARY PAVEMENT MARKING - LINE 12" - EPOXY (WHITE DIAGONAL @ 75' C-C) (70301160)
- (9) TEMPORARY PAVEMENT MARKING - LINE 12" - EPOXY (WHITE CHEVRON @ 30' C-C) (70301160)
- (10) TEMPORARY PAVEMENT MARKING - LINE 24" - EPOXY (SOLID WHITE) (70301210)
- (11) TEMPORARY PAVEMENT MARKING LETTERS AND SYMBOLS - EPOXY (70301100)

MODEL: I-80 - PR 180 - M.E.
 FILE NAME: C:\TRANSPORT\SYSTEMS\HW\01\STAGE\EX\CHO\HMS0781667828\SHT-STAGING-2A-PLAN-05.DGN

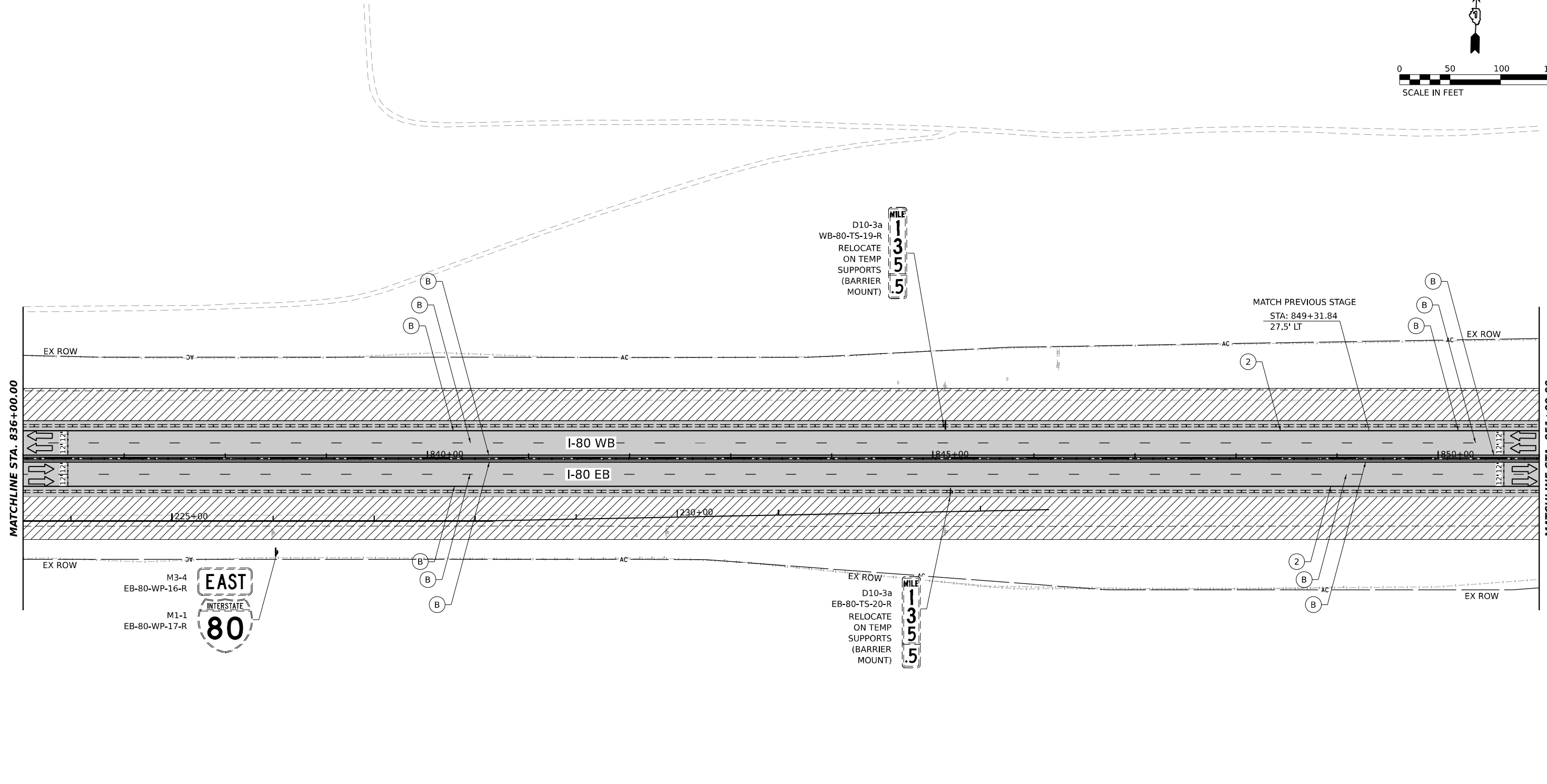
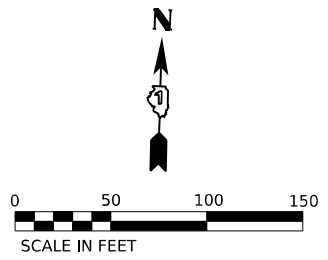


USER NAME = SCHO	DESIGNED - SYC	REVISED -
PLOT SCALE = 0.16666667"/IN.	DRAWN - SVJ	REVISED -
PLOT DATE = 7/25/2023	CHECKED - DPJ	REVISED -
	DATE - 6/29/2023	REVISED -

STATE OF ILLINOIS
DEPARTMENT OF TRANSPORTATION

I-80			
SUGGESTED STAGING AND TRAFFIC CONTROL - STAGE 2A			
SCALE:	SHEET	OF SHEETS	STA. TO STA.

F.A.I. RTE.	SECTION	COUNTY	TOTAL SHEETS	SHEET NO.
80	FAI 80 21 STRUCTURE 8	WILL	899	184
CONTRACT NO. 62R29				
ILLINOIS FED. AID PROJECT				



STAGING LEGEND

- WORK AREA
 - TEMPORARY PAVEMENT
 - TEMPORARY PAVEMENT (PREVIOUSLY COMPLETED)
 - COMPLETED PAVEMENT
 - DIRECTION OF TRAFFIC
 - TRAFFIC SIGN
 - TEMPORARY PLASTIC DRUMS
 - VERTICAL PANELS
 - ARROW BOARD
 - PORTABLE CHANGEABLE MESSAGE SIGN
 - DIRECTIONAL INDICATOR BARRICADE
 - TYPE III BARRICADE WITH FLASHING MONODIRECTIONAL LIGHTS
 - TEMPORARY CONCRETE BARRIER
 - IMPACT ATTENUATORS, TEMPORARY (FULLY REDIRECTIVE, NARROW), TEST LEVEL 2 OR 3. SEE SCHEDULE FOR DETAILS
 - IMPACT ATTENUATORS, TEMPORARY (FULLY REDIRECTIVE, WIDE), TEST LEVEL 2 OR 3. SEE SCHEDULE FOR DETAILS
- I-80 SPACING:
100' C-C, 25' ON CURVES, 20' ON TAPERS
- BRIGGS ST SPACING:
50' C-C, 10' ON CURVES, 20' ON TAPERS
- LIGHTS ACCORDING TO ART. 701.16 UNLESS OTHERWISE INDICATED

- (A) EXISTING PAVEMENT MARKING
- (B) PAVEMENT MARKING PREVIOUSLY PLACED
- (C) PROPOSED PAVEMENT MARKING
- (1) TEMPORARY PAVEMENT MARKING - LINE 4" - EPOXY (SOLID YELLOW) (70301120)
- (2) TEMPORARY PAVEMENT MARKING - LINE 4" - EPOXY (SOLID WHITE) (70301120)
- (3) TEMPORARY PAVEMENT MARKING - LINE 4" - EPOXY (WHITE, 2' DASH, 6' SKIP) (70301120)
- (4) TEMPORARY PAVEMENT MARKING - LINE 5" - EPOXY (WHITE, 10' DASH - 30' SKIP) (70301125)
- (5) TEMPORARY PAVEMENT MARKING - LINE 6" - EPOXY (SOLID WHITE) (70301130)
- (6) TEMPORARY PAVEMENT MARKING - LINE 8" - EPOXY (WHITE GORE LINE) (70301140)
- (7) TEMPORARY PAVEMENT MARKING - LINE 12" - EPOXY (YELLOW DIAGONAL @ 75' C-C) (70301160)
- (8) TEMPORARY PAVEMENT MARKING - LINE 12" - EPOXY (WHITE DIAGONAL @ 75' C-C) (70301160)
- (9) TEMPORARY PAVEMENT MARKING - LINE 12" - EPOXY (WHITE CHEVRON @ 30' C-C) (70301160)
- (10) TEMPORARY PAVEMENT MARKING - LINE 24" - EPOXY (SOLID WHITE) (70301210)
- (11) TEMPORARY PAVEMENT MARKING LETTERS AND SYMBOLS - EPOXY (70301100)

MODEL: I-80 - PR - 80 - M-4
 FILE NAME: C:\TRANSPORT\LOCAL\SYSTEMS\PR-80\I-80\STAGING-2A\STAGING-2A-PLAN-05.DGN

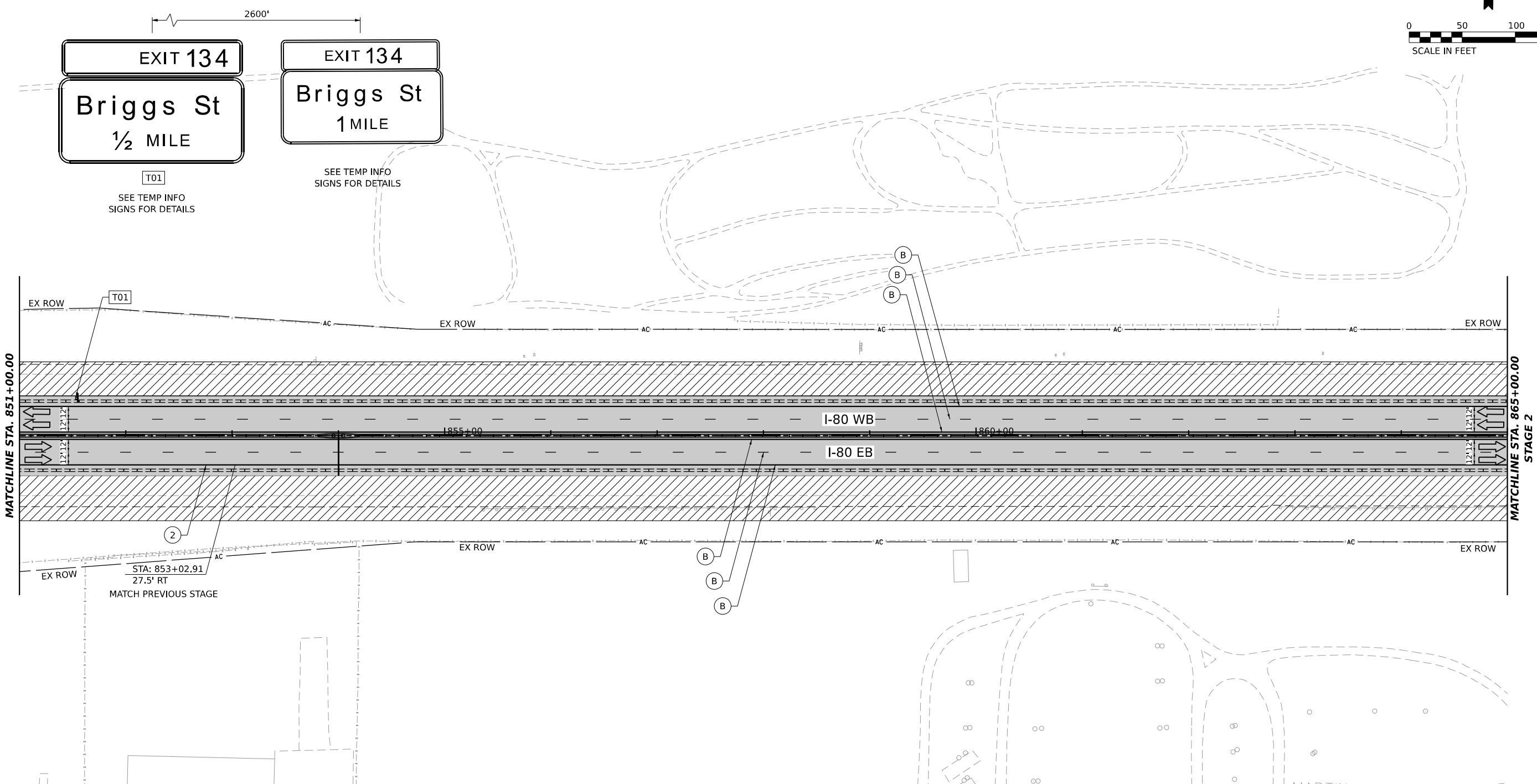
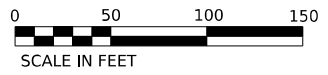


USER NAME = SCHO	DESIGNED - SYC	REVISED -
DRAWN - SVJ	REVISIONS -	
PLOT SCALE = 0.16666667 "/> <td>CHECKED - DPJ</td> <td>REVISED -</td>	CHECKED - DPJ	REVISED -
PLOT DATE = 6/28/2023	DATE - 6/29/2023	REVISED -

**STATE OF ILLINOIS
DEPARTMENT OF TRANSPORTATION**

I-80			
SUGGESTED STAGING AND TRAFFIC CONTROL - STAGE 2A			
SCALE:	SHEET	OF SHEETS	STA. TO STA.

F.A.I. RTE.	SECTION	COUNTY	TOTAL SHEETS	SHEET NO.
80	FAI 80 21 STRUCTURE 8	WILL	883	185
CONTRACT NO. 62R29				
ILLINOIS FED. AID PROJECT				



STAGING LEGEND

- WORK AREA
- TEMPORARY PAVEMENT
- TEMPORARY PAVEMENT (PREVIOUSLY COMPLETED)
- COMPLETED PAVEMENT
- DIRECTION OF TRAFFIC
- TRAFFIC SIGN
- TEMPORARY PLASTIC DRUMS
- VERTICAL PANELS
- ARROW BOARD
- PORTABLE CHANGEABLE MESSAGE SIGN
- DIRECTIONAL INDICATOR BARRICADE
- TYPE III BARRICADE WITH FLASHING MONODIRECTIONAL LIGHTS
- TEMPORARY CONCRETE BARRIER
- IMPACT ATTENUATORS, TEMPORARY (FULLY REDIRECTIVE, NARROW), TEST LEVEL 2 OR 3. SEE SCHEDULE FOR DETAILS
- IMPACT ATTENUATORS, TEMPORARY (FULLY REDIRECTIVE, WIDE), TEST LEVEL 2 OR 3. SEE SCHEDULE FOR DETAILS

I-80 SPACING:
100' C-C, 25' ON CURVES, 20' ON TAPERS

BRIGGS ST SPACING:
50' C-C, 10' ON CURVES, 20' ON TAPERS

LIGHTS ACCORDING TO ART. 701.16 UNLESS OTHERWISE INDICATED

- (A) EXISTING PAVEMENT MARKING
- (B) PAVEMENT MARKING PREVIOUSLY PLACED
- (C) PROPOSED PAVEMENT MARKING
- (1) TEMPORARY PAVEMENT MARKING - LINE 4" - EPOXY (SOLID YELLOW) (70301120)
- (2) TEMPORARY PAVEMENT MARKING - LINE 4" - EPOXY (SOLID WHITE) (70301120)
- (3) TEMPORARY PAVEMENT MARKING - LINE 4" - EPOXY (WHITE, 2' DASH, 6' SKIP) (70301120)
- (4) TEMPORARY PAVEMENT MARKING - LINE 5" - EPOXY (WHITE, 10' DASH - 30' SKIP) (70301125)
- (5) TEMPORARY PAVEMENT MARKING - LINE 6" - EPOXY (SOLID WHITE) (70301130)
- (6) TEMPORARY PAVEMENT MARKING - LINE 8" - EPOXY (WHITE GORE LINE) (70301140)
- (7) TEMPORARY PAVEMENT MARKING - LINE 12" - EPOXY (YELLOW DIAGONAL @ 75' C-C) (70301160)
- (8) TEMPORARY PAVEMENT MARKING - LINE 12" - EPOXY (WHITE DIAGONAL @ 75' C-C) (70301160)
- (9) TEMPORARY PAVEMENT MARKING - LINE 12" - EPOXY (WHITE CHEVRON @ 30' C-C) (70301160)
- (10) TEMPORARY PAVEMENT MARKING - LINE 24" - EPOXY (SOLID WHITE) (70301210)
- (11) TEMPORARY PAVEMENT MARKING LETTERS AND SYMBOLS - EPOXY (70301100)

MODEL: P8_180_P8_180_M1_2
 FILE NAME: C:\TRANSPORT\SYSTEMS\RW-01\STAGING\LOCAL\TRANSPORT\SYSTEMS\RW-01\STAGING\LOCAL\I80\STAGING-2A-PLAN-07.DGN



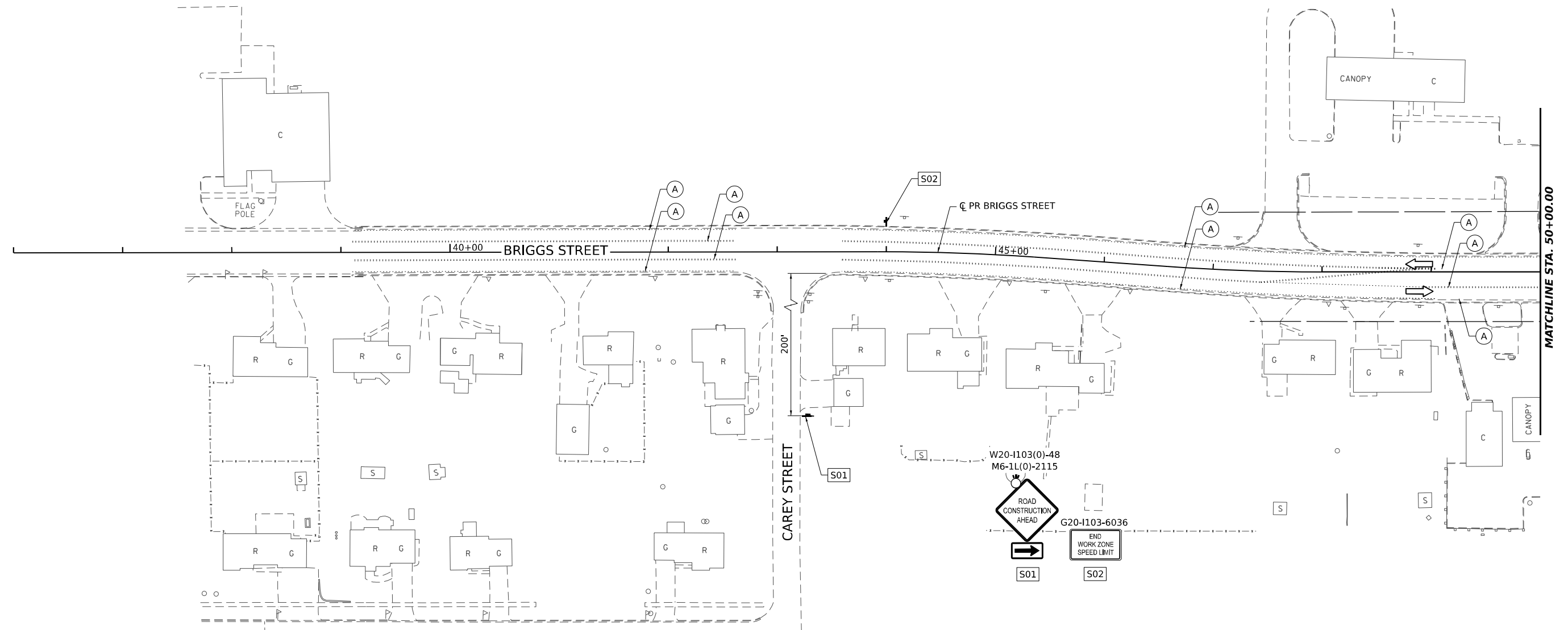
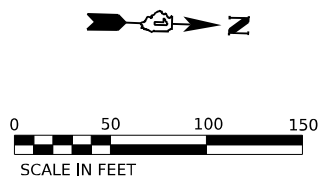
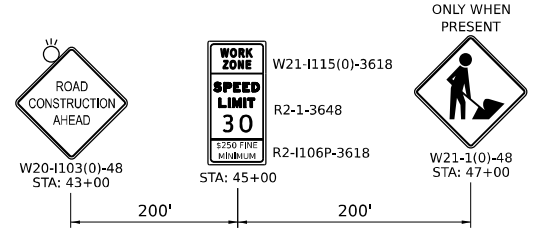
USER NAME = SCHO	DESIGNED - SYC	REVISED -
PLOT SCALE = 0.16666667 "/> <td>DRAWN - SVJ</td> <td>REVISED -</td>	DRAWN - SVJ	REVISED -
PLOT DATE = 6/28/2023	CHECKED - DPJ	REVISED -
	DATE - 6/29/2023	REVISED -

**STATE OF ILLINOIS
DEPARTMENT OF TRANSPORTATION**

I-80			
SUGGESTED STAGING AND TRAFFIC CONTROL - STAGE 2A			
SCALE:	SHEET	OF	SHEETS
	STA.	TO	STA.

F.A.I. RTE.	SECTION	COUNTY	TOTAL SHEETS	SHEET NO.
80	FAI 80 21 STRUCTURE 8	WILL	883	186
CONTRACT NO. 62R29				
ILLINOIS FED. AID PROJECT				

ADVANCED SIGNING DETAIL



STAGING LEGEND

- WORK AREA
- TEMPORARY PAVEMENT
- TEMPORARY PAVEMENT (PREVIOUSLY COMPLETED)
- COMPLETED PAVEMENT
- DIRECTION OF TRAFFIC
- TRAFFIC SIGN
- TEMPORARY PLASTIC DRUMS
- VERTICAL PANELS
- I-80 SPACING:
100' C-C, 25' ON CURVES, 20' ON TAPERS
- BRIGGS ST SPACING:
50' C-C, 10' ON CURVES, 20' ON TAPERS
- LIGHTS ACCORDING TO ART. 701.16 UNLESS OTHERWISE INDICATED
- ARROW BOARD
- PORTABLE CHANGEABLE MESSAGE SIGN
- DIRECTIONAL INDICATOR BARRICADE
- TYPE III BARRICADE WITH FLASHING MONODIRECTIONAL LIGHTS
- TEMPORARY CONCRETE BARRIER
- IMPACT ATTENUATORS, TEMPORARY (FULLY REDIRECTIVE, NARROW), TEST LEVEL 2 OR 3. SEE SCHEDULE FOR DETAILS
- IMPACT ATTENUATORS, TEMPORARY (FULLY REDIRECTIVE, WIDE), TEST LEVEL 2 OR 3. SEE SCHEDULE FOR DETAILS
- (A) EXISTING PAVEMENT MARKING
- (B) PAVEMENT MARKING PREVIOUSLY PLACED
- (C) PROPOSED PAVEMENT MARKING
- (1) TEMPORARY PAVEMENT MARKING - LINE 4" - EPOXY (SOLID YELLOW) (70301120)
- (2) TEMPORARY PAVEMENT MARKING - LINE 4" - EPOXY (SOLID WHITE) (70301120)
- (3) TEMPORARY PAVEMENT MARKING - LINE 4" - EPOXY (WHITE, 2' DASH, 6' SKIP) (70301120)
- (4) TEMPORARY PAVEMENT MARKING - LINE 5" - EPOXY (WHITE, 10' DASH - 30' SKIP) (70301125)
- (5) TEMPORARY PAVEMENT MARKING - LINE 6" - EPOXY (SOLID WHITE) (70301130)
- (6) TEMPORARY PAVEMENT MARKING - LINE 8" - EPOXY (WHITE GORE LINE) (70301140)
- (7) TEMPORARY PAVEMENT MARKING - LINE 12" - EPOXY (YELLOW DIAGONAL @ 75' C-C) (70301160)
- (8) TEMPORARY PAVEMENT MARKING - LINE 12" - EPOXY (WHITE DIAGONAL @ 75' C-C) (70301160)
- (9) TEMPORARY PAVEMENT MARKING - LINE 12" - EPOXY (WHITE CHEVRON @ 30' C-C) (70301160)
- (10) TEMPORARY PAVEMENT MARKING - LINE 24" - EPOXY (SOLID WHITE) (70301210)
- (11) TEMPORARY PAVEMENT MARKING LETTERS AND SYMBOLS - EPOXY (70301100)

MODEL: PR BRIGGS - PLAN 1
 FILE NAME: C:\WORKSYSTEMS\PR\LOCAL\TRAFFIC\SYSTEMS\PR\01\STAGING\CH01\ANS0731\62R29\29-SHT-STAGING-PRE-PLAN-135OUTH.DGN



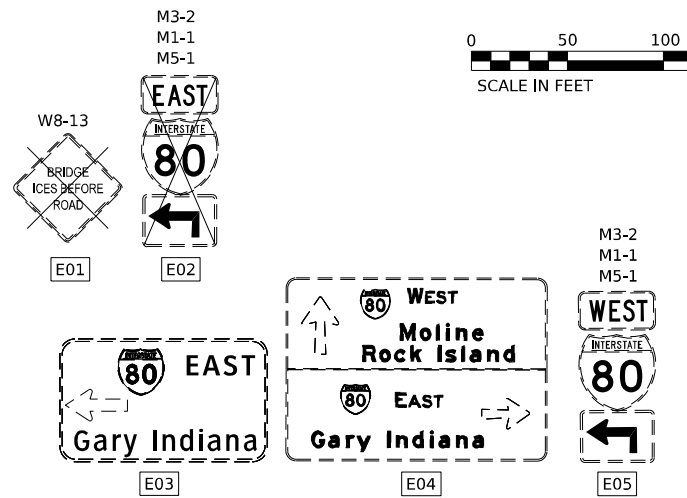
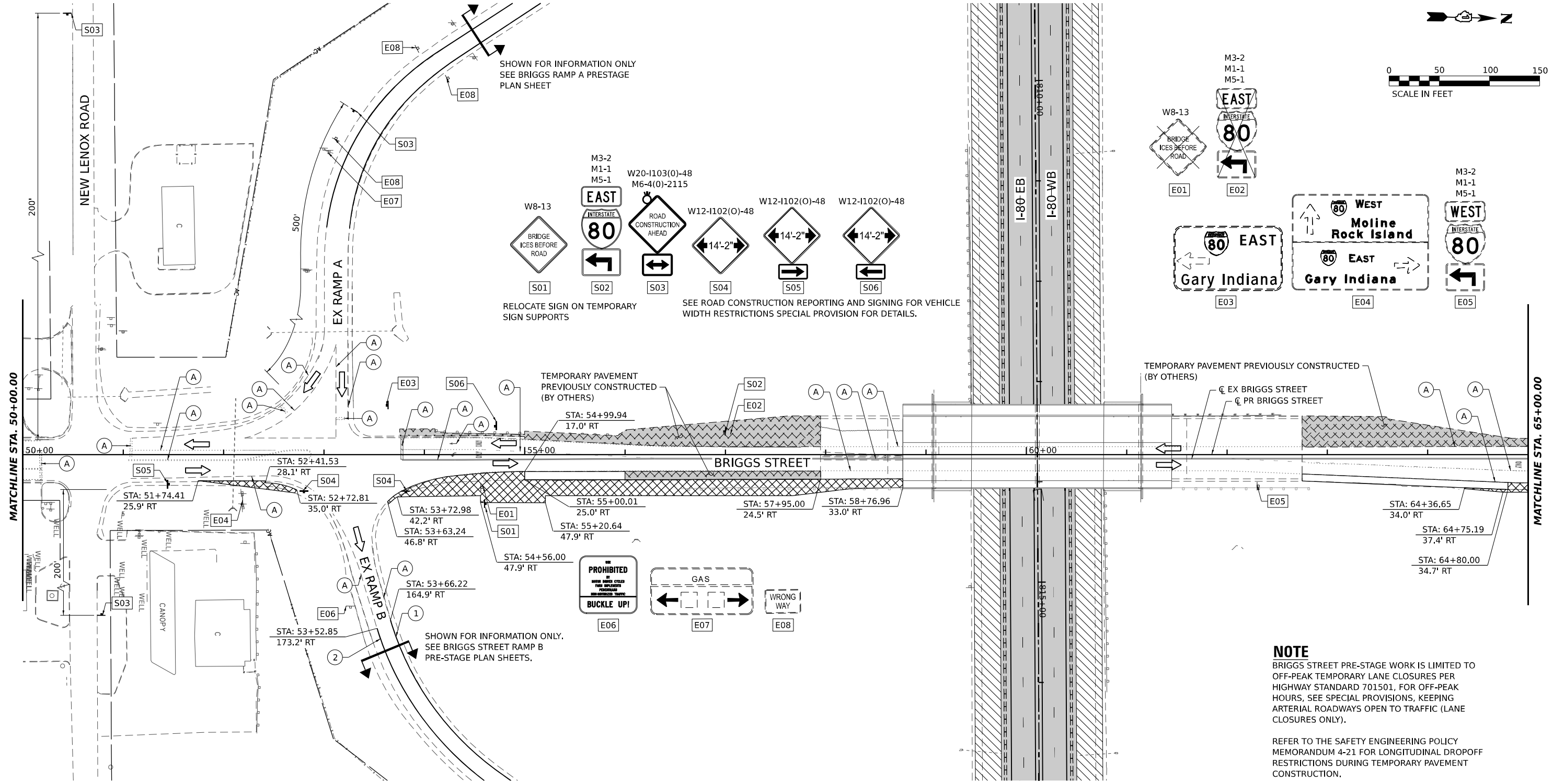
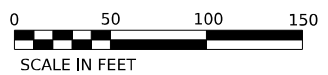
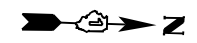
USER NAME = SCHO	DESIGNED - SYC	REVISED -
DRAWN - SVJ	REVISED -	
PLOT SCALE = 0.16666667 "/> <td>CHECKED - DPJ</td> <td>REVISED -</td>	CHECKED - DPJ	REVISED -
PLOT DATE = 7/25/2023	DATE - 6/29/2023	REVISED -

**STATE OF ILLINOIS
DEPARTMENT OF TRANSPORTATION**

**BRIGGS STREET
SUGGESTED STAGING AND TRAFFIC CONTROL - PRE-STAGE**

F.A.I. RTE.	SECTION	COUNTY	TOTAL SHEETS	SHEET NO.
80	FAI 80 21 STRUCTURE 8	WILL	899	187
CONTRACT NO. 62R29				
ILLINOIS FED. AID PROJECT				

SCALE: SHEET OF SHEETS STA. TO STA.



SHOWN FOR INFORMATION ONLY
SEE BRIGGS RAMP A PRESTAGE
PLAN SHEET

RELOCATE SIGN ON TEMPORARY
SIGN SUPPORTS

SEE ROAD CONSTRUCTION REPORTING AND SIGNING FOR VEHICLE
WIDTH RESTRICTIONS SPECIAL PROVISION FOR DETAILS.

TEMPORARY PAVEMENT PREVIOUSLY CONSTRUCTED
(BY OTHERS)

NOTE
BRIGGS STREET PRE-STAGE WORK IS LIMITED TO
OFF-PEAK TEMPORARY LANE CLOSURES PER
HIGHWAY STANDARD 701501, FOR OFF-PEAK
HOURS, SEE SPECIAL PROVISIONS, KEEPING
ARTERIAL ROADWAYS OPEN TO TRAFFIC (LANE
CLOSURES ONLY).

REFER TO THE SAFETY ENGINEERING POLICY
MEMORANDUM 4-21 FOR LONGITUDINAL DROPOFF
RESTRICTIONS DURING TEMPORARY PAVEMENT
CONSTRUCTION.

STAGING LEGEND

- WORK AREA
- TEMPORARY PAVEMENT
- TEMPORARY PAVEMENT (PREVIOUSLY COMPLETED)
- COMPLETED PAVEMENT
- DIRECTION OF TRAFFIC
- TRAFFIC SIGN
- TEMPORARY PLASTIC DRUMS
- VERTICAL PANELS
- ARROW BOARD
- PORTABLE CHANGEABLE MESSAGE SIGN
- DIRECTIONAL INDICATOR BARRICADE
- TYPE III BARRICADE WITH FLASHING MONODIRECTIONAL LIGHTS
- TEMPORARY CONCRETE BARRIER
- IMPACT ATTENUATORS, TEMPORARY (FULLY REDIRECTIVE, NARROW), TEST LEVEL 2 OR 3. SEE SCHEDULE FOR DETAILS
- IMPACT ATTENUATORS, TEMPORARY (FULLY REDIRECTIVE, WIDE), TEST LEVEL 2 OR 3. SEE SCHEDULE FOR DETAILS

- (A) EXISTING PAVEMENT MARKING
- (B) PAVEMENT MARKING PREVIOUSLY PLACED
- (C) PROPOSED PAVEMENT MARKING
- (1) TEMPORARY PAVEMENT MARKING - LINE 4" - EPOXY (SOLID YELLOW) (70301120)
- (2) TEMPORARY PAVEMENT MARKING - LINE 4" - EPOXY (SOLID WHITE) (70301120)
- (3) TEMPORARY PAVEMENT MARKING - LINE 4" - EPOXY (WHITE, 2' DASH, 6' SKIP) (70301120)
- (4) TEMPORARY PAVEMENT MARKING - LINE 5" - EPOXY (WHITE, 10' DASH - 30' SKIP) (70301125)
- (5) TEMPORARY PAVEMENT MARKING - LINE 6" - EPOXY (SOLID WHITE) (70301130)
- (6) TEMPORARY PAVEMENT MARKING - LINE 8" - EPOXY (WHITE GORE LINE) (70301140)
- (7) TEMPORARY PAVEMENT MARKING - LINE 12" - EPOXY (YELLOW DIAGONAL @ 75° C-C) (70301160)
- (8) TEMPORARY PAVEMENT MARKING - LINE 12" - EPOXY (WHITE DIAGONAL @ 75° C-C) (70301160)
- (9) TEMPORARY PAVEMENT MARKING - LINE 12" - EPOXY (WHITE CHEVRON @ 30° C-C) (70301160)
- (10) TEMPORARY PAVEMENT MARKING - LINE 24" - EPOXY (SOLID WHITE) (70301210)
- (11) TEMPORARY PAVEMENT MARKING LETTERS AND SYMBOLS - EPOXY (70301100)



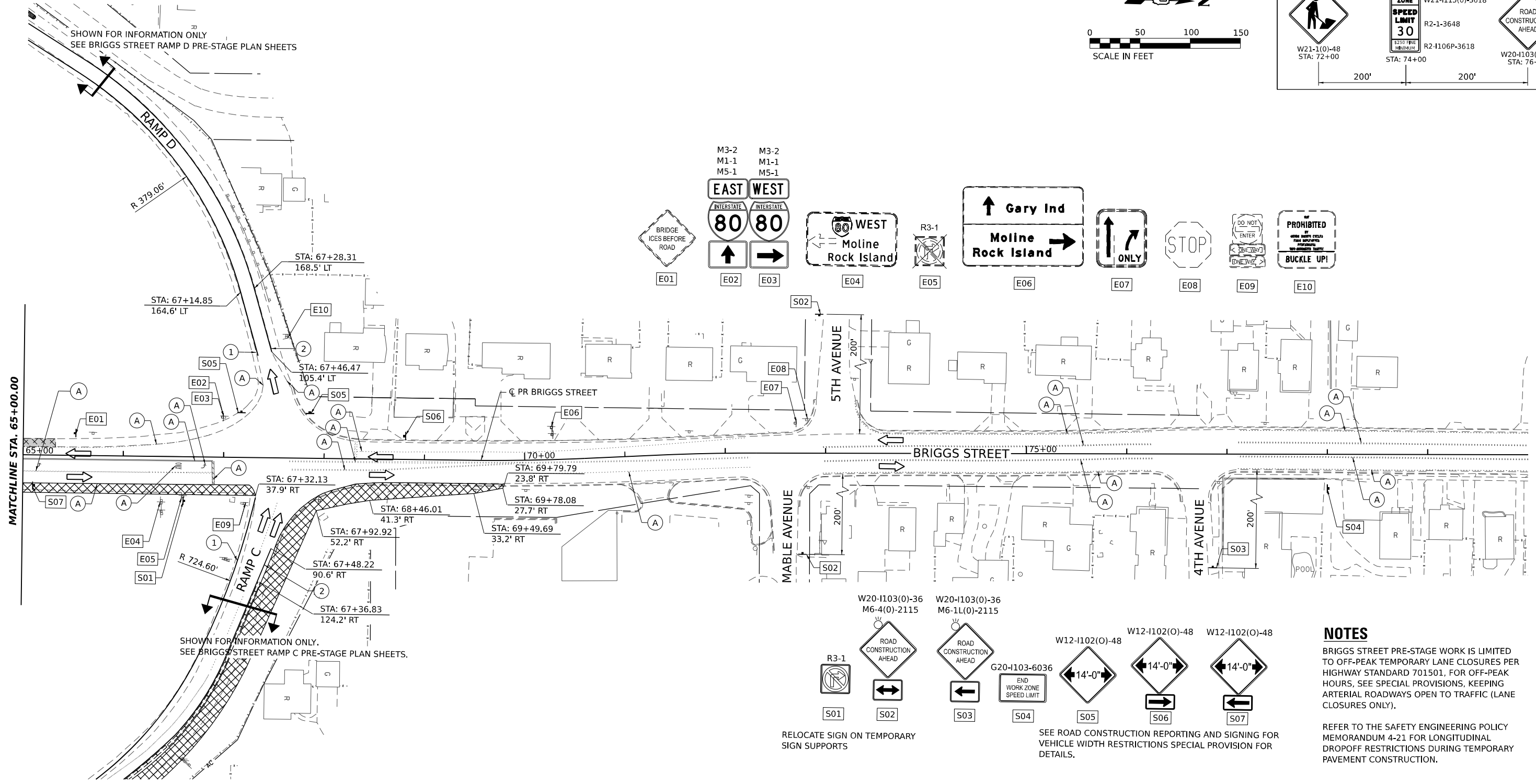
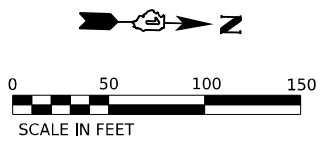
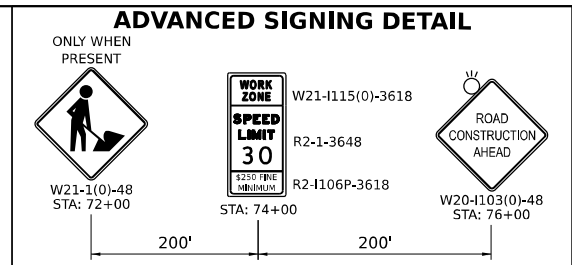
USER NAME = SCHO	DESIGNED - SYC	REVISED -
	DRAWN - SVJ	REVISED -
PLOT SCALE = 0.16666667 "/>IN.	CHECKED - DPJ	REVISED -
PLOT DATE = 7/26/2023	DATE - 6/29/2023	REVISED -

STATE OF ILLINOIS
DEPARTMENT OF TRANSPORTATION

BRIGGS STREET
SUGGESTED STAGING AND TRAFFIC CONTROL - PRE-STAGE

F.A.I. RTE.	SECTION	COUNTY	TOTAL SHEETS	SHEET NO.
80	FAI 80 21 STRUCTURE 8	WILL	899	188
CONTRACT NO. 62R29			ILLINOIS FED. AID PROJECT	

MODEL: PR_BRIGGS_Plan.1
FILE NAME: C:\WORKSYSTEMS\PRM\LOCAL\TRAFFICSYSTEMS\PRM\01\STAGING\CH01\ANS07816162R29-SHT-STAGING-PRE-PLAN.13.DGN



NOTES

BRIGGS STREET PRE-STAGE WORK IS LIMITED TO OFF-PEAK TEMPORARY LANE CLOSURES PER HIGHWAY STANDARD 701501, FOR OFF-PEAK HOURS, SEE SPECIAL PROVISIONS, KEEPING ARTERIAL ROADWAYS OPEN TO TRAFFIC (LANE CLOSURES ONLY).

REFER TO THE SAFETY ENGINEERING POLICY MEMORANDUM 4-21 FOR LONGITUDINAL DROPOFF RESTRICTIONS DURING TEMPORARY PAVEMENT CONSTRUCTION.

STAGING LEGEND

- WORK AREA
- TEMPORARY PAVEMENT
- TEMPORARY PAVEMENT (PREVIOUSLY COMPLETED)
- COMPLETED PAVEMENT
- DIRECTION OF TRAFFIC
- TRAFFIC SIGN
- TEMPORARY PLASTIC DRUMS
- VERTICAL PANELS
- I-80 SPACING:
100' C-C, 25' ON CURVES, 20' ON TAPERS
- BRIGGS ST SPACING:
50' C-C, 10' ON CURVES, 20' ON TAPERS
- LIGHTS ACCORDING TO ART. 701.16 UNLESS OTHERWISE INDICATED
- ARROW BOARD
- PORTABLE CHANGEABLE MESSAGE SIGN
- DIRECTIONAL INDICATOR BARRICADE
- TYPE III BARRICADE WITH FLASHING MONODIRECTIONAL LIGHTS
- TEMPORARY CONCRETE BARRIER
- IMPACT ATTENUATORS, TEMPORARY (FULLY REDIRECTIVE, NARROW), TEST LEVEL 2 OR 3. SEE SCHEDULE FOR DETAILS
- IMPACT ATTENUATORS, TEMPORARY (FULLY REDIRECTIVE, WIDE), TEST LEVEL 2 OR 3. SEE SCHEDULE FOR DETAILS

- (A) EXISTING PAVEMENT MARKING
- (B) PAVEMENT MARKING PREVIOUSLY PLACED
- (C) PROPOSED PAVEMENT MARKING
- (1) TEMPORARY PAVEMENT MARKING - LINE 4" - EPOXY (SOLID YELLOW) (70301120)
- (2) TEMPORARY PAVEMENT MARKING - LINE 4" - EPOXY (SOLID WHITE) (70301120)
- (3) TEMPORARY PAVEMENT MARKING - LINE 4" - EPOXY (WHITE, 2' DASH, 6' SKIP) (70301120)
- (4) TEMPORARY PAVEMENT MARKING - LINE 5" - EPOXY (WHITE, 10' DASH - 30' SKIP) (70301125)
- (5) TEMPORARY PAVEMENT MARKING - LINE 6" - EPOXY (SOLID WHITE) (70301130)
- (6) TEMPORARY PAVEMENT MARKING - LINE 8" - EPOXY (WHITE GORE LINE) (70301140)
- (7) TEMPORARY PAVEMENT MARKING - LINE 12" - EPOXY (YELLOW DIAGONAL @ 75' C-C) (70301160)
- (8) TEMPORARY PAVEMENT MARKING - LINE 12" - EPOXY (WHITE DIAGONAL @ 75' C-C) (70301160)
- (9) TEMPORARY PAVEMENT MARKING - LINE 12" - EPOXY (WHITE CHEVRON @ 30' C-C) (70301160)
- (10) TEMPORARY PAVEMENT MARKING - LINE 24" - EPOXY (SOLID WHITE) (70301210)
- (11) TEMPORARY PAVEMENT MARKING LETTERS AND SYMBOLS - EPOXY (70301100)




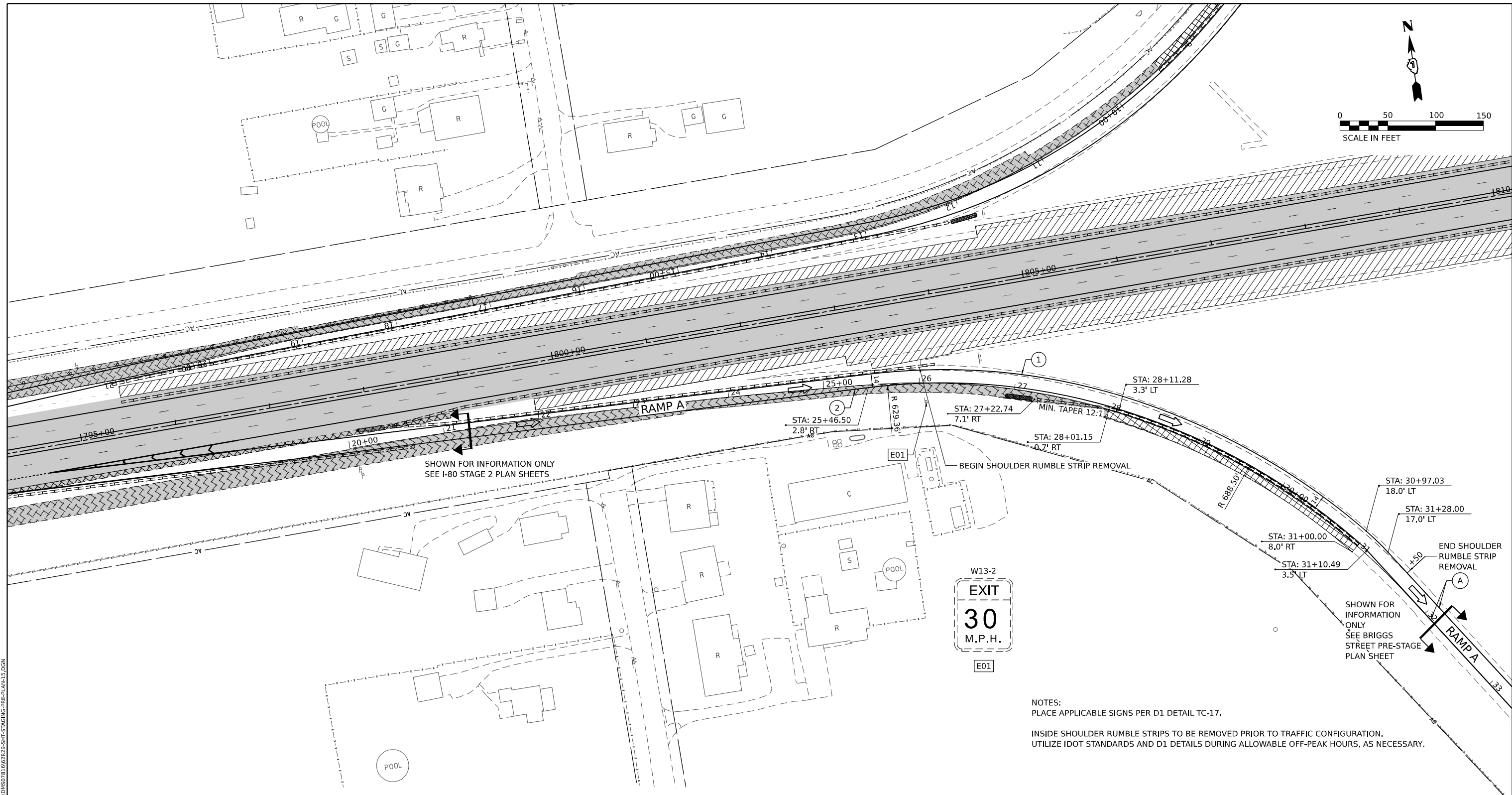
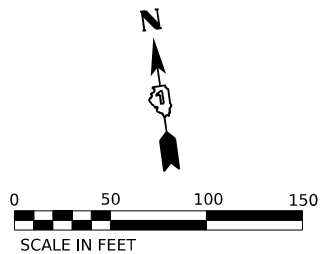
USER NAME = SCHO	DESIGNED - SYC	REVISED -
DRAWN - SVJ	REVISED -	
PLOT SCALE = 0.16666667"/IN.	CHECKED - DPJ	REVISED -
PLOT DATE = 7/26/2023	DATE - 6/29/2023	REVISED -

STATE OF ILLINOIS
DEPARTMENT OF TRANSPORTATION

BRIGGS STREET			
SUGGESTED STAGING AND TRAFFIC CONTROL - PRE-STAGE			
SCALE:	SHEET	OF SHEETS	STA. TO STA.

F.A.I. RTE.	SECTION	COUNTY	TOTAL SHEETS	SHEET NO.
80	FAI 80 21 STRUCTURE 8	WILL	899	189
ILLINOIS FED. AID PROJECT			CONTRACT NO. 62R29	

MODEL: PR_BRIGGS_Plan 2
FILE NAME: C:\WORK\SYSTEMS\LOCAL\TRANS\SYSTEMS\PLAN\01\STAGING\CH01\ANS0781\62R29\25-SHT-STAGING-PRE-PLAN-14.DGN



SHOWN FOR INFORMATION ONLY
SEE I-80 STAGE 2 PLAN SHEETS

SHOWN FOR INFORMATION ONLY
SEE BRIGGS STREET PRE-STAGE PLAN SHEET

NOTES:
PLACE APPLICABLE SIGNS PER D1 DETAIL TC-17.
INSIDE SHOULDER RUMBLE STRIPS TO BE REMOVED PRIOR TO TRAFFIC CONFIGURATION.
UTILIZE IDOT STANDARDS AND D1 DETAILS DURING ALLOWABLE OFF-PEAK HOURS, AS NECESSARY.

STAGING LEGEND

- WORK AREA
 - TEMPORARY PAVEMENT
 - TEMPORARY PAVEMENT (PREVIOUSLY COMPLETED)
 - COMPLETED PAVEMENT
 - DIRECTION OF TRAFFIC
 - TRAFFIC SIGN
 - TEMPORARY PLASTIC DRUMS
 - VERTICAL PANELS
 - ARROW BOARD
 - PORTABLE CHANGEABLE MESSAGE SIGN
 - DIRECTIONAL INDICATOR BARRICADE
 - TYPE III BARRICADE WITH FLASHING MONODIRECTIONAL LIGHTS
 - TEMPORARY CONCRETE BARRIER
 - IMPACT ATTENUATORS, TEMPORARY (FULLY REDIRECTIVE, NARROW), TEST LEVEL 2 OR 3. SEE SCHEDULE FOR DETAILS
 - IMPACT ATTENUATORS, TEMPORARY (FULLY REDIRECTIVE, WIDE), TEST LEVEL 2 OR 3. SEE SCHEDULE FOR DETAILS
- I-80 SPACING:
100' C-C, 25' ON CURVES, 20' ON TAPERS
- BRIGGS ST SPACING:
50' C-C, 10' ON CURVES, 20' ON TAPERS
- LIGHTS ACCORDING TO ART. 701.16 UNLESS OTHERWISE INDICATED

- (A) EXISTING PAVEMENT MARKING
- (B) PAVEMENT MARKING PREVIOUSLY PLACED
- (C) PROPOSED PAVEMENT MARKING
- (1) TEMPORARY PAVEMENT MARKING - LINE 4" - EPOXY (SOLID YELLOW) (70301120)
- (2) TEMPORARY PAVEMENT MARKING - LINE 4" - EPOXY (SOLID WHITE) (70301120)
- (3) TEMPORARY PAVEMENT MARKING - LINE 4" - EPOXY (WHITE, 2' DASH, 6' SKIP) (70301120)
- (4) TEMPORARY PAVEMENT MARKING - LINE 5" - EPOXY (WHITE, 10' DASH - 30' SKIP) (70301125)
- (5) TEMPORARY PAVEMENT MARKING - LINE 6" - EPOXY (SOLID WHITE) (70301130)
- (6) TEMPORARY PAVEMENT MARKING - LINE 8" - EPOXY (WHITE GORE LINE) (70301140)
- (7) TEMPORARY PAVEMENT MARKING - LINE 12" - EPOXY (YELLOW DIAGONAL @ 75° C-C) (70301160)
- (8) TEMPORARY PAVEMENT MARKING - LINE 12" - EPOXY (WHITE DIAGONAL @ 75° C-C) (70301160)
- (9) TEMPORARY PAVEMENT MARKING - LINE 12" - EPOXY (WHITE CHEVRON @ 30° C-C) (70301160)
- (10) TEMPORARY PAVEMENT MARKING - LINE 24" - EPOXY (SOLID WHITE) (70301210)
- (11) TEMPORARY PAVEMENT MARKING LETTERS AND SYMBOLS - EPOXY (70301100)

MODEL: BRIGGS RAMP A - PLAN1
FILE NAME: C:\GIS\SYSTEMS\LOCAL\TRANS\SYSTEMS\HW\01\STAGE\CH01\MS07\16\62R29\SH-T-STAGING-PRE-PLAN1.S.DGN



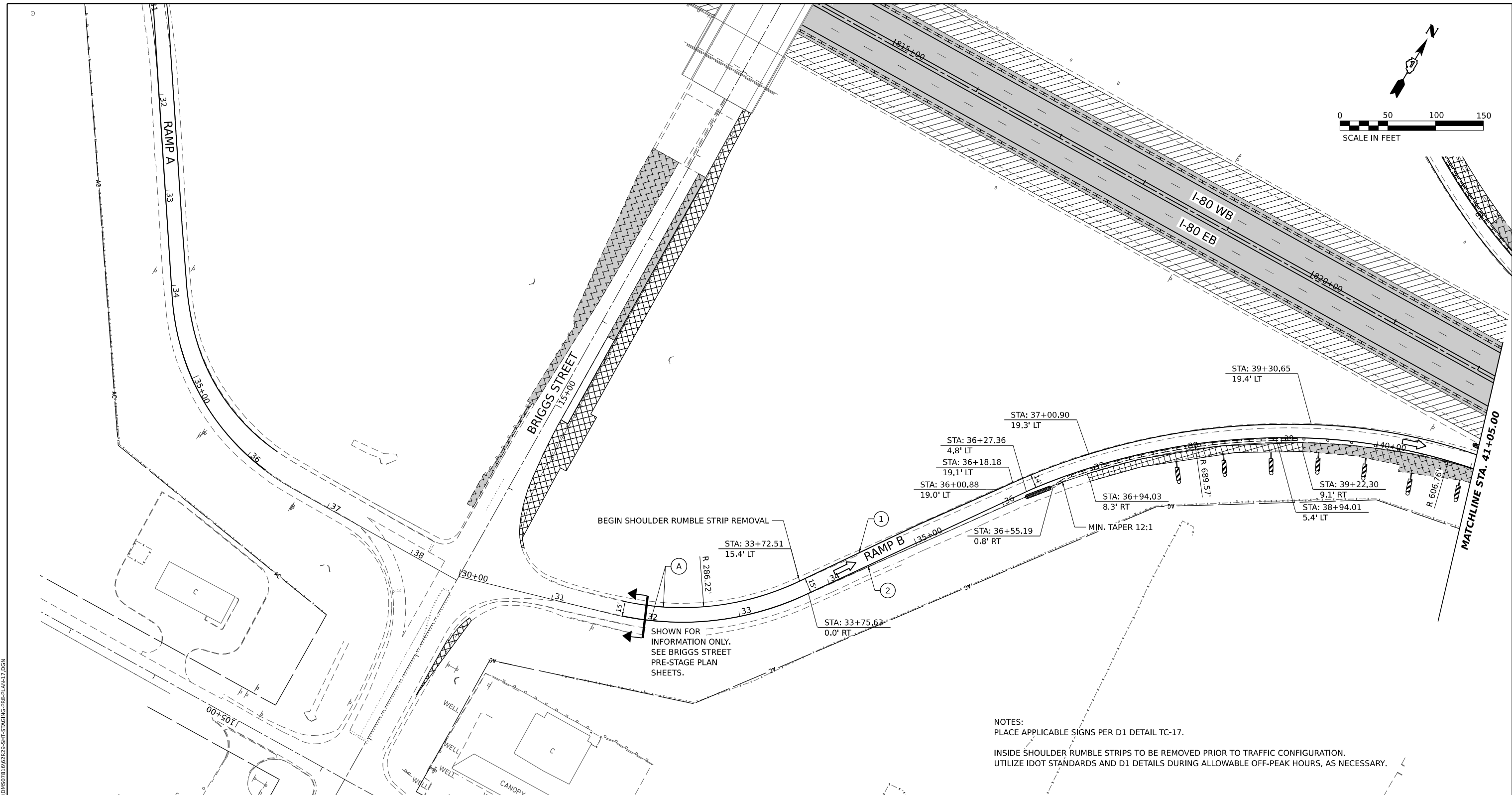
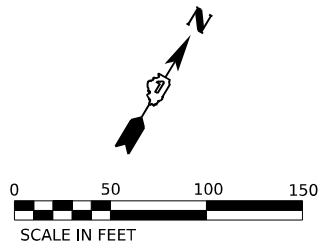
USER NAME = SCHO	DESIGNED - SYC	REVISED -
PLOT SCALE = 0.16666667 "/> <td>DRAWN - SVJ</td> <td>REVISED -</td>	DRAWN - SVJ	REVISED -
PLOT DATE = 7/25/2023	CHECKED - DPJ	REVISED -
	DATE - 6/29/2023	REVISED -

**STATE OF ILLINOIS
DEPARTMENT OF TRANSPORTATION**

**BRIGGS STREET RAMP A
SUGGESTED STAGING AND TRAFFIC CONTROL - PRE-STAGE**

F.A.I. RTE.	SECTION	COUNTY	TOTAL SHEETS	SHEET NO.
80	FAI 80 21 STRUCTURE 8	WILL	899	190
CONTRACT NO. 62R29				
		ILLINOIS FED. AID PROJECT		

SCALE: SHEET OF SHEETS STA. TO STA.



NOTES:
 PLACE APPLICABLE SIGNS PER D1 DETAIL TC-17.
 INSIDE SHOULDER RUMBLE STRIPS TO BE REMOVED PRIOR TO TRAFFIC CONFIGURATION.
 UTILIZE IDOT STANDARDS AND D1 DETAILS DURING ALLOWABLE OFF-PEAK HOURS, AS NECESSARY.

STAGING LEGEND

- WORK AREA
- TEMPORARY PAVEMENT
- TEMPORARY PAVEMENT (PREVIOUSLY COMPLETED)
- COMPLETED PAVEMENT
- DIRECTION OF TRAFFIC
- TRAFFIC SIGN
- TEMPORARY PLASTIC DRUMS
- VERTICAL PANELS
- I-80 SPACING:
100' C-C, 25' ON CURVES, 20' ON TAPERS
- BRIGGS ST SPACING:
50' C-C, 10' ON CURVES, 20' ON TAPERS
- LIGHTS ACCORDING TO ART. 701.16 UNLESS OTHERWISE INDICATED
- ARROW BOARD
- PORTABLE CHANGEABLE MESSAGE SIGN
- DIRECTIONAL INDICATOR BARRICADE
- TYPE III BARRICADE WITH FLASHING MONODIRECTIONAL LIGHTS
- TEMPORARY CONCRETE BARRIER
- IMPACT ATTENUATORS, TEMPORARY (FULLY REDIRECTIVE, NARROW), TEST LEVEL 2 OR 3. SEE SCHEDULE FOR DETAILS
- IMPACT ATTENUATORS, TEMPORARY (FULLY REDIRECTIVE, WIDE), TEST LEVEL 2 OR 3. SEE SCHEDULE FOR DETAILS

- (A) EXISTING PAVEMENT MARKING
- (B) PAVEMENT MARKING PREVIOUSLY PLACED
- (C) PROPOSED PAVEMENT MARKING
- (1) TEMPORARY PAVEMENT MARKING - LINE 4" - EPOXY (SOLID YELLOW) (70301120)
- (2) TEMPORARY PAVEMENT MARKING - LINE 4" - EPOXY (SOLID WHITE) (70301120)
- (3) TEMPORARY PAVEMENT MARKING - LINE 4" - EPOXY (WHITE, 2' DASH, 6' SKIP) (70301120)
- (4) TEMPORARY PAVEMENT MARKING - LINE 5" - EPOXY (WHITE, 10' DASH - 30' SKIP) (70301125)
- (5) TEMPORARY PAVEMENT MARKING - LINE 6" - EPOXY (SOLID WHITE) (70301130)
- (6) TEMPORARY PAVEMENT MARKING - LINE 8" - EPOXY (WHITE GORE LINE) (70301140)
- (7) TEMPORARY PAVEMENT MARKING - LINE 12" - EPOXY (YELLOW DIAGONAL @ 75' C-C) (70301160)
- (8) TEMPORARY PAVEMENT MARKING - LINE 12" - EPOXY (WHITE DIAGONAL @ 75' C-C) (70301160)
- (9) TEMPORARY PAVEMENT MARKING - LINE 12" - EPOXY (WHITE CHEVRON @ 30' C-C) (70301160)
- (10) TEMPORARY PAVEMENT MARKING - LINE 24" - EPOXY (SOLID WHITE) (70301210)
- (11) TEMPORARY PAVEMENT MARKING LETTERS AND SYMBOLS - EPOXY (70301100)

MODEL: BRIGGS STAGING PLAN B - PLAN1
 FILE NAME: C:\TRANSPORT\LOCAL\SYSTEMS\HW\01\STAGE\CHODMS0781607829\SHT-STAGING-PRE-PLAN17.DGN

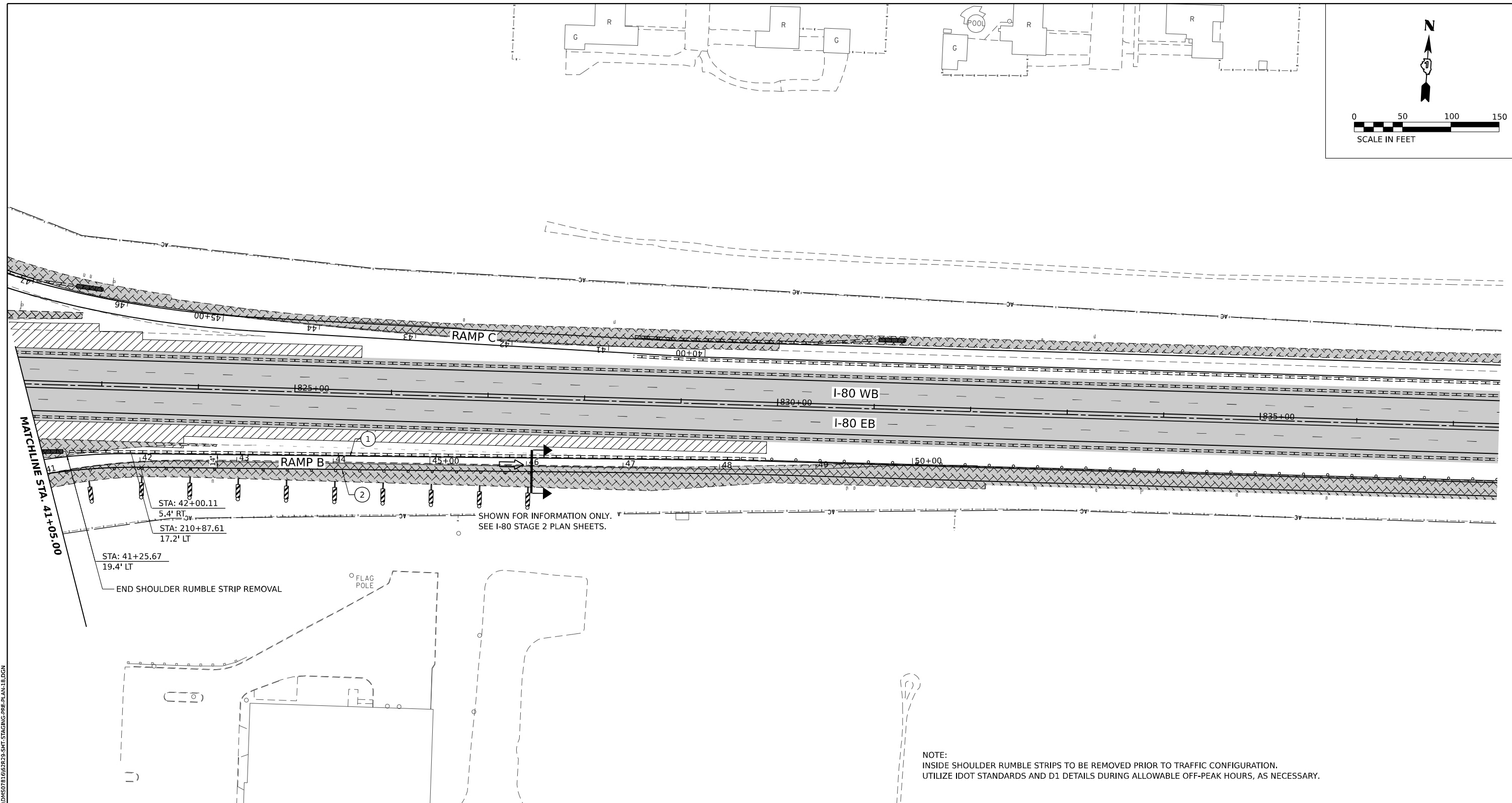
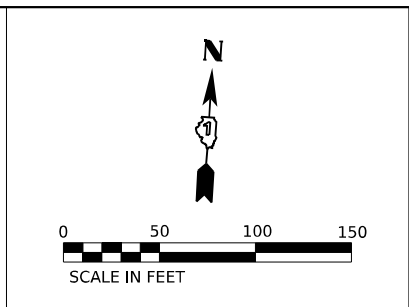


USER NAME = SCHO	DESIGNED - SYC	REVISED -
PLOT SCALE = 0.166667" / IN.	DRAWN - SVJ	REVISED -
PLOT DATE = 7/25/2023	CHECKED - DPJ	REVISED -
	DATE - 6/29/2023	REVISED -

**STATE OF ILLINOIS
DEPARTMENT OF TRANSPORTATION**

BRIGGS STREET RAMP B			
SUGGESTED STAGING AND TRAFFIC CONTROL - PRE-STAGE			
SCALE:	SHEET	OF SHEETS	STA. TO STA.

F.A.I. RTE.	SECTION	COUNTY	TOTAL SHEETS	SHEET NO.
80	FAI 80 21 STRUCTURE 8	WILL	899	191
ILLINOIS FED. AID PROJECT			CONTRACT NO. 62R29	



STAGING LEGEND

- WORK AREA
 - TEMPORARY PAVEMENT
 - TEMPORARY PAVEMENT (PREVIOUSLY COMPLETED)
 - COMPLETED PAVEMENT
 - DIRECTION OF TRAFFIC
 - TRAFFIC SIGN
 - TEMPORARY PLASTIC DRUMS
 - VERTICAL PANELS
 - ARROW BOARD
 - PORTABLE CHANGEABLE MESSAGE SIGN
 - DIRECTIONAL INDICATOR BARRICADE
 - TYPE III BARRICADE WITH FLASHING MONODIRECTIONAL LIGHTS
 - TEMPORARY CONCRETE BARRIER
 - IMPACT ATTENUATORS, TEMPORARY (FULLY REDIRECTIVE, NARROW), TEST LEVEL 2 OR 3. SEE SCHEDULE FOR DETAILS
 - IMPACT ATTENUATORS, TEMPORARY (FULLY REDIRECTIVE, WIDE), TEST LEVEL 2 OR 3. SEE SCHEDULE FOR DETAILS
- I-80 SPACING:
100' C-C, 25' ON CURVES, 20' ON TAPERS
- BRIGGS ST SPACING:
50' C-C, 10' ON CURVES, 20' ON TAPERS
- LIGHTS ACCORDING TO ART. 701.16 UNLESS OTHERWISE INDICATED

- (A) EXISTING PAVEMENT MARKING
- (B) PAVEMENT MARKING PREVIOUSLY PLACED
- (C) PROPOSED PAVEMENT MARKING
- (1) TEMPORARY PAVEMENT MARKING - LINE 4" - EPOXY (SOLID YELLOW) (70301120)
- (2) TEMPORARY PAVEMENT MARKING - LINE 4" - EPOXY (SOLID WHITE) (70301120)
- (3) TEMPORARY PAVEMENT MARKING - LINE 4" - EPOXY (WHITE, 2' DASH, 6' SKIP) (70301120)
- (4) TEMPORARY PAVEMENT MARKING - LINE 5" - EPOXY (WHITE, 10' DASH - 30' SKIP) (70301125)
- (5) TEMPORARY PAVEMENT MARKING - LINE 6" - EPOXY (SOLID WHITE) (70301130)
- (6) TEMPORARY PAVEMENT MARKING - LINE 8" - EPOXY (WHITE GORE LINE) (70301140)
- (7) TEMPORARY PAVEMENT MARKING - LINE 12" - EPOXY (YELLOW DIAGONAL @ 75' C-C) (70301160)
- (8) TEMPORARY PAVEMENT MARKING - LINE 12" - EPOXY (WHITE DIAGONAL @ 75' C-C) (70301160)
- (9) TEMPORARY PAVEMENT MARKING - LINE 12" - EPOXY (WHITE CHEVRON @ 30' C-C) (70301160)
- (10) TEMPORARY PAVEMENT MARKING - LINE 24" - EPOXY (SOLID WHITE) (70301210)
- (11) TEMPORARY PAVEMENT MARKING LETTERS AND SYMBOLS - EPOXY (70301100)

MODEL: PR_BRFCS_BAMP_B_PLN12
FILE NAME: C:\TRANSPORT\LOCAL\SYSTEMS\RW-01\STAGE\CAD\MS0761662R29_SHT-STAGING-PRE-PLAN18.DGN

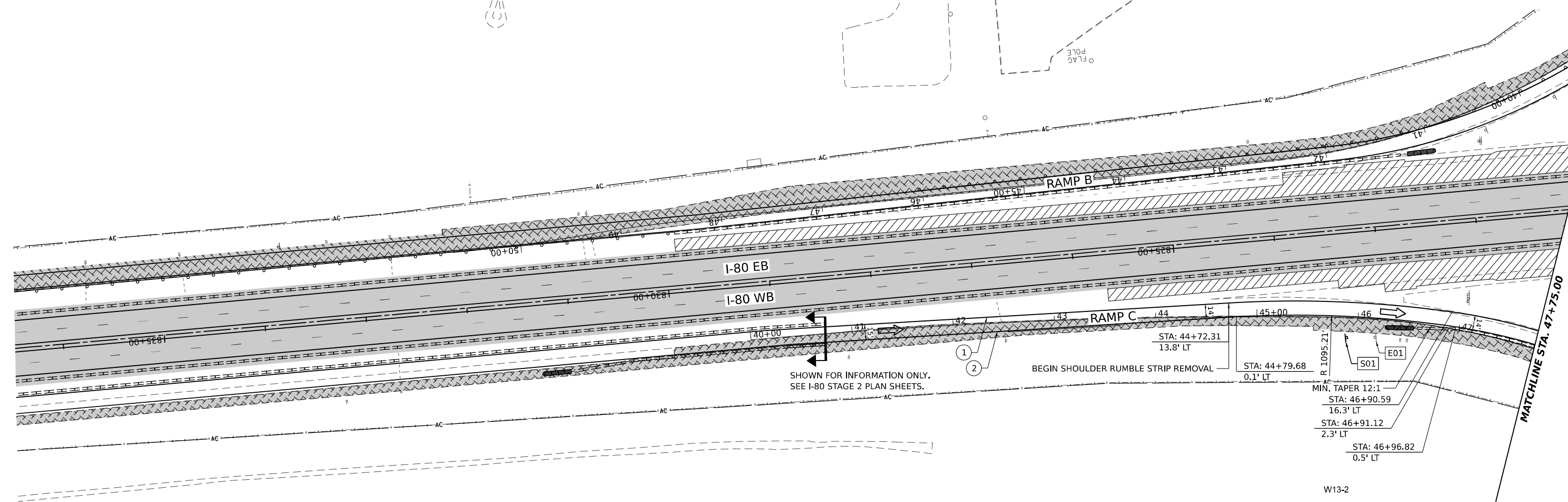
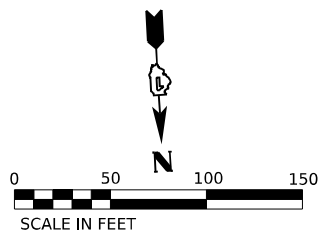


USER NAME = SCHO	DESIGNED - SYC	REVISED -
PLOT SCALE = 0.16666667"/IN.	DRAWN - SVJ	REVISED -
PLOT DATE = 6/28/2023	CHECKED - DPJ	REVISED -
	DATE - 6/29/2023	REVISED -

**STATE OF ILLINOIS
DEPARTMENT OF TRANSPORTATION**

BRIGGS STREET RAMP B			
SUGGESTED STAGING AND TRAFFIC CONTROL - PRE-STAGE			
SCALE:	SHEET	OF SHEETS	STA. TO STA.

F.A.I. RTE.	SECTION	COUNTY	TOTAL SHEETS	SHEET NO.
80	FAI 80 21 STRUCTURE 8	WILL	883	192
CONTRACT NO. 62R29				
ILLINOIS FED. AID PROJECT				



SHOWN FOR INFORMATION ONLY.
SEE I-80 STAGE 2 PLAN SHEETS.

BEGIN SHOULDER RUMBLE STRIP REMOVAL

MIN. TAPER 12:1
STA: 46+90.59
16.3' LT
STA: 46+91.12
2.3' LT
STA: 46+96.82
0.5' LT

W13-2



NOTES:
PLACE APPLICABLE SIGNS PER D1 DETAIL TC-17.
INSIDE SHOULDER RUMBLE STRIPS TO BE REMOVED PRIOR TO TRAFFIC CONFIGURATION.
UTILIZE IDOT STANDARDS AND D1 DETAILS DURING ALLOWABLE OFF-PEAK HOURS, AS NECESSARY.

STAGING LEGEND

- WORK AREA
 - TEMPORARY PAVEMENT
 - TEMPORARY PAVEMENT (PREVIOUSLY COMPLETED)
 - COMPLETED PAVEMENT
 - DIRECTION OF TRAFFIC
 - TRAFFIC SIGN
 - TEMPORARY PLASTIC DRUMS
 - VERTICAL PANELS
 - ARROW BOARD
 - PORTABLE CHANGEABLE MESSAGE SIGN
 - DIRECTIONAL INDICATOR BARRICADE
 - TYPE III BARRICADE WITH FLASHING MONODIRECTIONAL LIGHTS
 - TEMPORARY CONCRETE BARRIER
 - IMPACT ATTENUATORS, TEMPORARY (FULLY REDIRECTIVE, NARROW), TEST LEVEL 2 OR 3. SEE SCHEDULE FOR DETAILS
 - IMPACT ATTENUATORS, TEMPORARY (FULLY REDIRECTIVE, WIDE), TEST LEVEL 2 OR 3. SEE SCHEDULE FOR DETAILS
- I-80 SPACING:
100' C-C, 25' ON CURVES, 20' ON TAPERS
- BRIGGS ST SPACING:
50' C-C, 10' ON CURVES, 20' ON TAPERS
- LIGHTS ACCORDING TO ART. 701.16 UNLESS OTHERWISE INDICATED

- (A) EXISTING PAVEMENT MARKING
- (B) PAVEMENT MARKING PREVIOUSLY PLACED
- (C) PROPOSED PAVEMENT MARKING
- (1) TEMPORARY PAVEMENT MARKING - LINE 4" - EPOXY (SOLID YELLOW) (70301120)
- (2) TEMPORARY PAVEMENT MARKING - LINE 4" - EPOXY (SOLID WHITE) (70301120)
- (3) TEMPORARY PAVEMENT MARKING - LINE 4" - EPOXY (WHITE, 2' DASH, 6' SKIP) (70301120)
- (4) TEMPORARY PAVEMENT MARKING - LINE 5" - EPOXY (WHITE, 10' DASH - 30' SKIP) (70301125)
- (5) TEMPORARY PAVEMENT MARKING - LINE 6" - EPOXY (SOLID WHITE) (70301130)
- (6) TEMPORARY PAVEMENT MARKING - LINE 8" - EPOXY (WHITE GORE LINE) (70301140)
- (7) TEMPORARY PAVEMENT MARKING - LINE 12" - EPOXY (YELLOW DIAGONAL @ 75' C-C) (70301160)
- (8) TEMPORARY PAVEMENT MARKING - LINE 12" - EPOXY (WHITE DIAGONAL @ 75' C-C) (70301160)
- (9) TEMPORARY PAVEMENT MARKING - LINE 12" - EPOXY (WHITE CHEVRON @ 30' C-C) (70301160)
- (10) TEMPORARY PAVEMENT MARKING - LINE 24" - EPOXY (SOLID WHITE) (70301210)
- (11) TEMPORARY PAVEMENT MARKING LETTERS AND SYMBOLS - EPOXY (70301100)

MODEL: BR BRIGGS RAMP C - PLAN 6
FILE NAME: C:\TRANSPORT\SYSTEMS\HW\01\STALEY\CHODMS0781667828\SHT-STAGING-PRE-PLAN-20.DGN



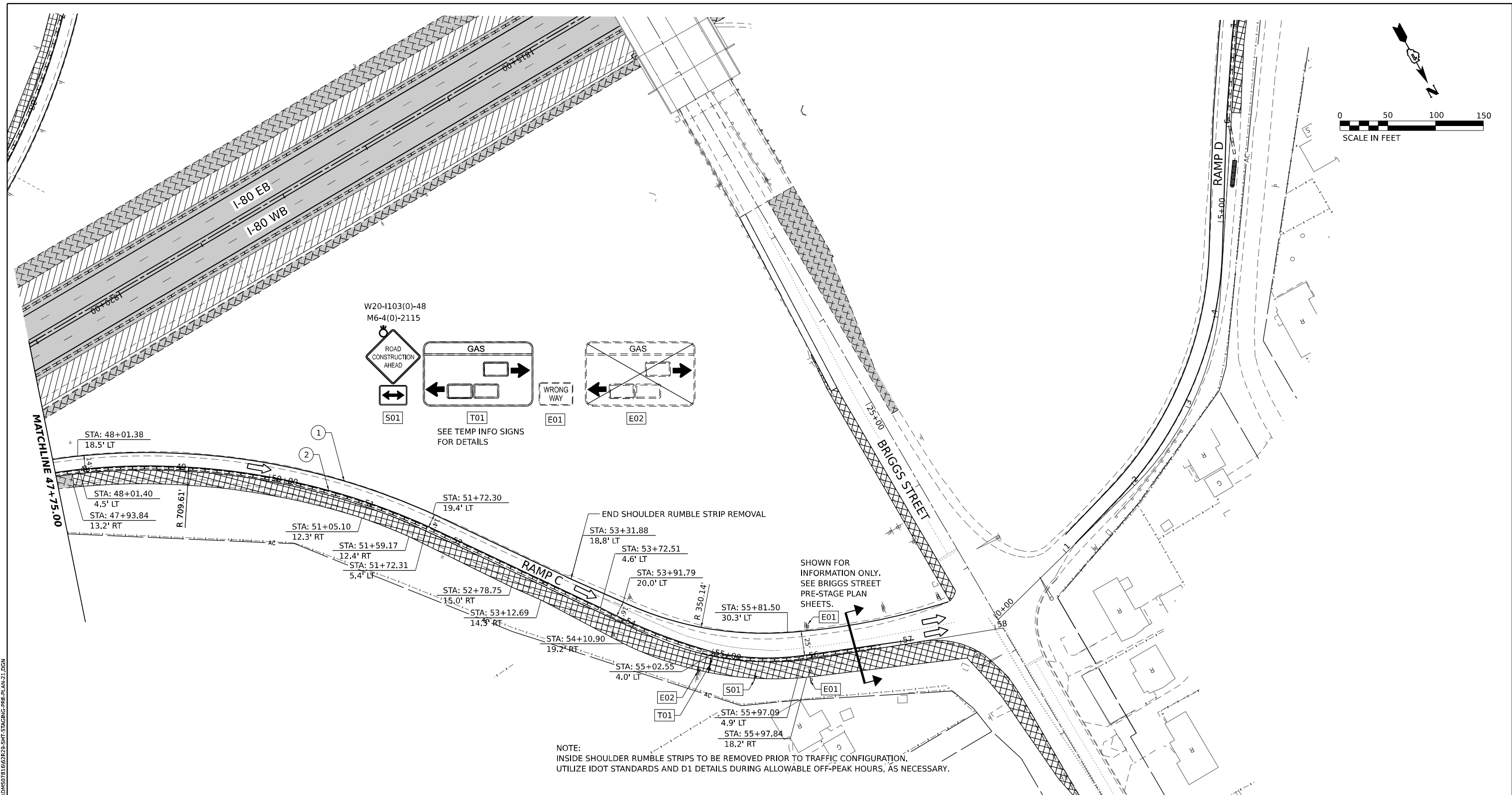
USER NAME = SCHO	DESIGNED - SYC	REVISED -
	DRAWN - SVJ	REVISED -
PLOT SCALE = 0.16666667 1/ IN.	CHECKED - DPJ	REVISED -
PLOT DATE = 7/25/2023	DATE - 6/29/2023	REVISED -

**STATE OF ILLINOIS
DEPARTMENT OF TRANSPORTATION**

**BRIGGS STREET RAMP C
SUGGESTED STAGING AND TRAFFIC CONTROL - PRE-STAGE**

SCALE: SHEET OF SHEETS STA. TO STA.

F.A.I. RTE.	SECTION	COUNTY	TOTAL SHEETS	SHEET NO.
80	FAI 80 21 STRUCTURE 8	WILL	899	193
CONTRACT NO. 62R29				
ILLINOIS FED. AID PROJECT				



STAGING LEGEND

- WORK AREA
 - TEMPORARY PAVEMENT
 - TEMPORARY PAVEMENT (PREVIOUSLY COMPLETED)
 - COMPLETED PAVEMENT
 - DIRECTION OF TRAFFIC
 - TRAFFIC SIGN
 - TEMPORARY PLASTIC DRUMS
 - VERTICAL PANELS
 - ARROW BOARD
 - PORTABLE CHANGEABLE MESSAGE SIGN
 - DIRECTIONAL INDICATOR BARRICADE
 - TYPE III BARRICADE WITH FLASHING MONODIRECTIONAL LIGHTS
 - TEMPORARY CONCRETE BARRIER
 - IMPACT ATTENUATORS, TEMPORARY (FULLY REDIRECTIVE, NARROW), TEST LEVEL 2 OR 3. SEE SCHEDULE FOR DETAILS
 - IMPACT ATTENUATORS, TEMPORARY (FULLY REDIRECTIVE, WIDE), TEST LEVEL 2 OR 3. SEE SCHEDULE FOR DETAILS
- I-80 SPACING:
100' C-C, 25' ON CURVES, 20' ON TAPERS
- BRIGGS ST SPACING:
50' C-C, 10' ON CURVES, 20' ON TAPERS
- LIGHTS ACCORDING TO ART. 701.16 UNLESS OTHERWISE INDICATED

- (A) EXISTING PAVEMENT MARKING
- (B) PAVEMENT MARKING PREVIOUSLY PLACED
- (C) PROPOSED PAVEMENT MARKING
- (1) TEMPORARY PAVEMENT MARKING - LINE 4" - EPOXY (SOLID YELLOW) (70301120)
- (2) TEMPORARY PAVEMENT MARKING - LINE 4" - EPOXY (SOLID WHITE) (70301120)
- (3) TEMPORARY PAVEMENT MARKING - LINE 4" - EPOXY (WHITE, 2' DASH, 6' SKIP) (70301120)
- (4) TEMPORARY PAVEMENT MARKING - LINE 5" - EPOXY (WHITE, 10' DASH - 30' SKIP) (70301125)
- (5) TEMPORARY PAVEMENT MARKING - LINE 6" - EPOXY (SOLID WHITE) (70301130)
- (6) TEMPORARY PAVEMENT MARKING - LINE 8" - EPOXY (WHITE GORE LINE) (70301140)
- (7) TEMPORARY PAVEMENT MARKING - LINE 12" - EPOXY (YELLOW DIAGONAL @ 75' C-C) (70301160)
- (8) TEMPORARY PAVEMENT MARKING - LINE 12" - EPOXY (WHITE DIAGONAL @ 75' C-C) (70301160)
- (9) TEMPORARY PAVEMENT MARKING - LINE 12" - EPOXY (WHITE CHEVRON @ 30' C-C) (70301160)
- (10) TEMPORARY PAVEMENT MARKING - LINE 24" - EPOXY (SOLID WHITE) (70301210)
- (11) TEMPORARY PAVEMENT MARKING LETTERS AND SYMBOLS - EPOXY (70301100)

MODEL: BR BRIGGS RAMP C - PLAN 7
 FILE NAME: C:\TRANSPORT\LOCAL\SYSTEMS\RW\01\STAGE\LOCAL\SYSTEMS\RW\01\STAGE\PRE-PLAN-21.DGN

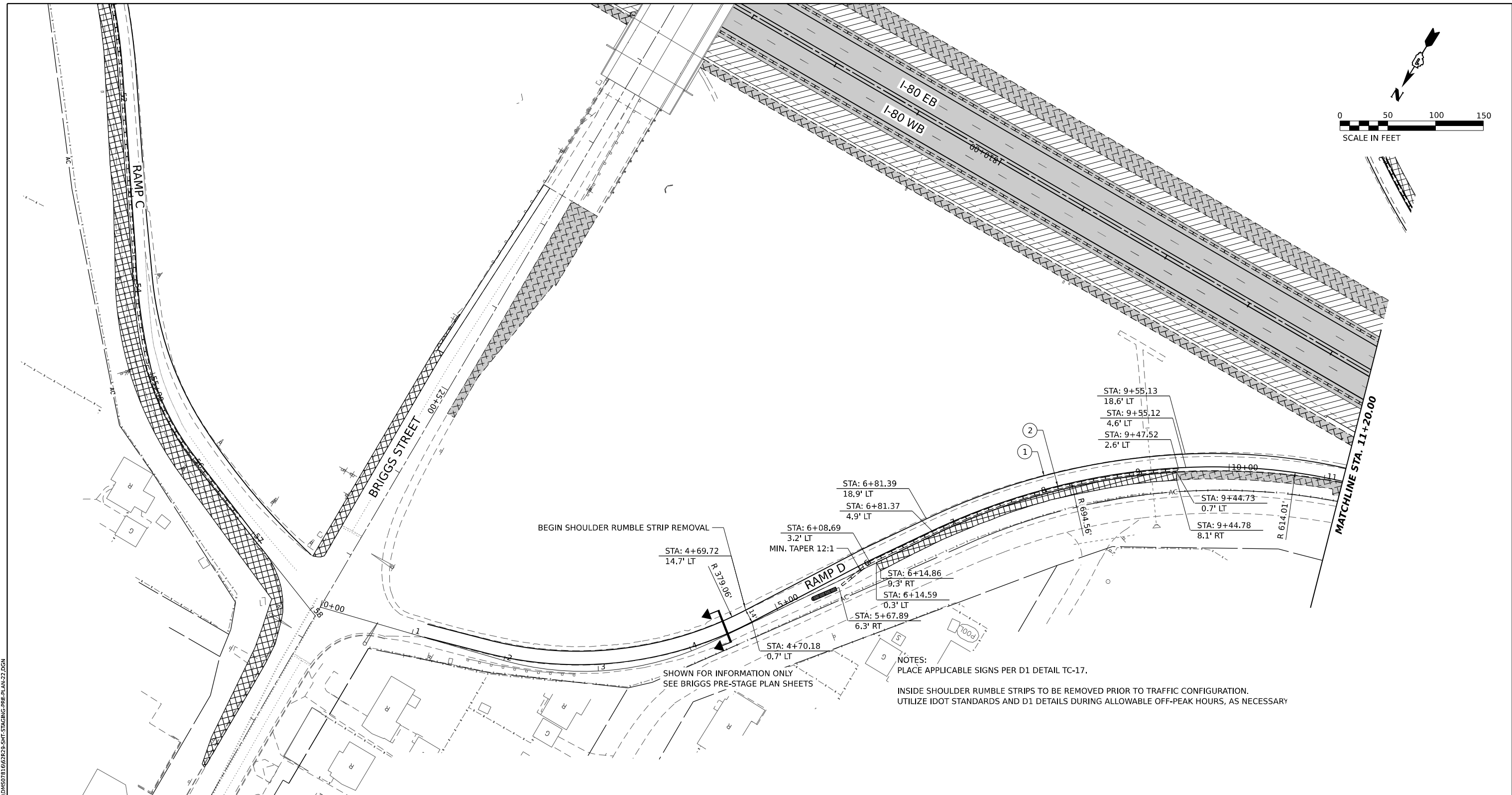
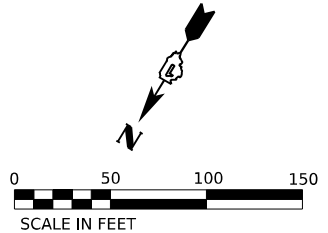


USER NAME = SCHO	DESIGNED - SYC	REVISED -
PLOT SCALE = 0.16666667 "/> <td>DRAWN - SVJ</td> <td>REVISED -</td>	DRAWN - SVJ	REVISED -
PLOT DATE = 6/28/2023	CHECKED - DPJ	REVISED -
	DATE - 6/29/2023	REVISED -

**STATE OF ILLINOIS
DEPARTMENT OF TRANSPORTATION**

BRIGGS STREET RAMP C			
SUGGESTED STAGING AND TRAFFIC CONTROL - PRE-STAGE			
SCALE:	SHEET	OF SHEETS	STA. TO STA.

F.A.I. RTE.	SECTION	COUNTY	TOTAL SHEETS	SHEET NO.
80	FAI 80 21 STRUCTURE 8	WILL	883	194
CONTRACT NO. 62R29				
ILLINOIS FED. AID PROJECT				



STAGING LEGEND

- WORK AREA
- TEMPORARY PAVEMENT
- TEMPORARY PAVEMENT (PREVIOUSLY COMPLETED)
- COMPLETED PAVEMENT
- DIRECTION OF TRAFFIC
- TRAFFIC SIGN
- TEMPORARY PLASTIC DRUMS
- VERTICAL PANELS
- I-80 SPACING:
100' C-C, 25' ON CURVES, 20' ON TAPERS
- BRIGGS ST SPACING:
50' C-C, 10' ON CURVES, 20' ON TAPERS
- LIGHTS ACCORDING TO ART. 701.16 UNLESS OTHERWISE INDICATED
- ARROW BOARD
- PORTABLE CHANGEABLE MESSAGE SIGN
- DIRECTIONAL INDICATOR BARRICADE
- TYPE III BARRICADE WITH FLASHING MONODIRECTIONAL LIGHTS
- TEMPORARY CONCRETE BARRIER
- IMPACT ATTENUATORS, TEMPORARY (FULLY REDIRECTIVE, NARROW), TEST LEVEL 2 OR 3. SEE SCHEDULE FOR DETAILS
- IMPACT ATTENUATORS, TEMPORARY (FULLY REDIRECTIVE, WIDE), TEST LEVEL 2 OR 3. SEE SCHEDULE FOR DETAILS
- (A) EXISTING PAVEMENT MARKING
- (B) PAVEMENT MARKING PREVIOUSLY PLACED
- (C) PROPOSED PAVEMENT MARKING
- (1) TEMPORARY PAVEMENT MARKING - LINE 4" - EPOXY (SOLID YELLOW) (70301120)
- (2) TEMPORARY PAVEMENT MARKING - LINE 4" - EPOXY (SOLID WHITE) (70301120)
- (3) TEMPORARY PAVEMENT MARKING - LINE 4" - EPOXY (WHITE, 2' DASH, 6' SKIP) (70301120)
- (4) TEMPORARY PAVEMENT MARKING - LINE 5" - EPOXY (WHITE, 10' DASH - 30' SKIP) (70301125)
- (5) TEMPORARY PAVEMENT MARKING - LINE 6" - EPOXY (SOLID WHITE) (70301130)
- (6) TEMPORARY PAVEMENT MARKING - LINE 8" - EPOXY (WHITE GORE LINE) (70301140)
- (7) TEMPORARY PAVEMENT MARKING - LINE 12" - EPOXY (YELLOW DIAGONAL @ 75° C-C) (70301160)
- (8) TEMPORARY PAVEMENT MARKING - LINE 12" - EPOXY (WHITE DIAGONAL @ 75° C-C) (70301160)
- (9) TEMPORARY PAVEMENT MARKING - LINE 12" - EPOXY (WHITE CHEVRON @ 30° C-C) (70301160)
- (10) TEMPORARY PAVEMENT MARKING - LINE 24" - EPOXY (SOLID WHITE) (70301210)
- (11) TEMPORARY PAVEMENT MARKING LETTERS AND SYMBOLS - EPOXY (70301100)

MODEL: BRIGGS RAMP D - PLAN 1-1
FILE NAME: C:\TRANSPORT\LOCAL\SYSTEMS\RW-01\STAGE\LOCAL\SYSTEMS\RW-01\STAGE\PRE-STAGE\BRIGGS-RAMP-D-PLAN-1-1.DGN



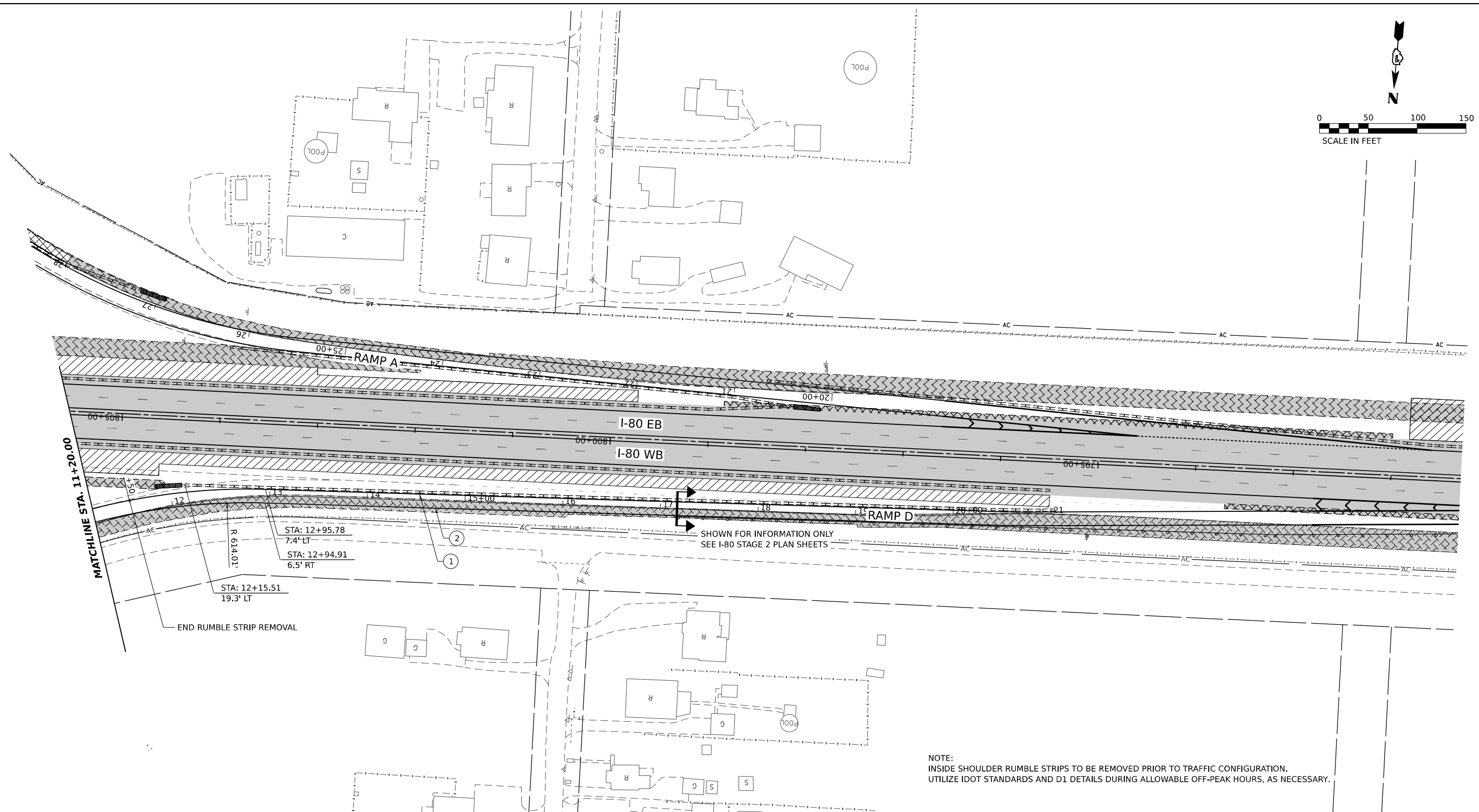
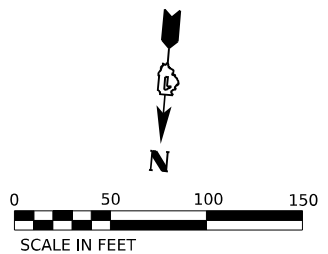
USER NAME = SCHO	DESIGNED - SYC	REVISED -
PLOT SCALE = 0.16666667"/IN.	DRAWN - SVJ	REVISED -
PLOT DATE = 6/28/2023	CHECKED - DPJ	REVISED -
	DATE - 6/29/2023	REVISED -

**STATE OF ILLINOIS
DEPARTMENT OF TRANSPORTATION**

**BRIGGS STREET RAMP D
SUGGESTED STAGING AND TRAFFIC CONTROL - PRE-STAGE**

SCALE: SHEET OF SHEETS STA. TO STA.

F.A.I. RTE.	SECTION	COUNTY	TOTAL SHEETS	SHEET NO.
80	FAI 80 21 STRUCTURE 8	WILL	883	195
ILLINOIS FED. AID PROJECT			CONTRACT NO. 62R29	



STAGING LEGEND

- WORK AREA
- TEMPORARY PAVEMENT
- TEMPORARY PAVEMENT (PREVIOUSLY COMPLETED)
- COMPLETED PAVEMENT
- DIRECTION OF TRAFFIC
- TRAFFIC SIGN
- TEMPORARY PLASTIC DRUMS
- VERTICAL PANELS
- I-80 SPACING:
100' C-C, 25' ON CURVES, 20' ON TAPERS
- BRIGGS ST SPACING:
50' C-C, 10' ON CURVES, 20' ON TAPERS
- LIGHTS ACCORDING TO ART. 701.16 UNLESS OTHERWISE INDICATED
- ARROW BOARD
- PORTABLE CHANGEABLE MESSAGE SIGN
- DIRECTIONAL INDICATOR BARRICADE
- TYPE III BARRICADE WITH FLASHING MONODIRECTIONAL LIGHTS
- TEMPORARY CONCRETE BARRIER
- IMPACT ATTENUATORS, TEMPORARY (FULLY REDIRECTIVE, NARROW), TEST LEVEL 2 OR 3. SEE SCHEDULE FOR DETAILS
- IMPACT ATTENUATORS, TEMPORARY (FULLY REDIRECTIVE, WIDE), TEST LEVEL 2 OR 3. SEE SCHEDULE FOR DETAILS
- (A) EXISTING PAVEMENT MARKING
- (B) PAVEMENT MARKING PREVIOUSLY PLACED
- (C) PROPOSED PAVEMENT MARKING
- (1) TEMPORARY PAVEMENT MARKING - LINE 4" - EPOXY (SOLID YELLOW) (70301120)
- (2) TEMPORARY PAVEMENT MARKING - LINE 4" - EPOXY (SOLID WHITE) (70301120)
- (3) TEMPORARY PAVEMENT MARKING - LINE 4" - EPOXY (WHITE, 2' DASH, 6' SKIP) (70301120)
- (4) TEMPORARY PAVEMENT MARKING - LINE 5" - EPOXY (WHITE, 10' DASH - 30' SKIP) (70301125)
- (5) TEMPORARY PAVEMENT MARKING - LINE 6" - EPOXY (SOLID WHITE) (70301130)
- (6) TEMPORARY PAVEMENT MARKING - LINE 8" - EPOXY (WHITE GORE LINE) (70301140)
- (7) TEMPORARY PAVEMENT MARKING - LINE 12" - EPOXY (YELLOW DIAGONAL @ 75° C-C) (70301160)
- (8) TEMPORARY PAVEMENT MARKING - LINE 12" - EPOXY (WHITE DIAGONAL @ 75° C-C) (70301160)
- (9) TEMPORARY PAVEMENT MARKING - LINE 12" - EPOXY (WHITE CHEVRON @ 30° C-C) (70301160)
- (10) TEMPORARY PAVEMENT MARKING - LINE 24" - EPOXY (SOLID WHITE) (70301210)
- (11) TEMPORARY PAVEMENT MARKING LETTERS AND SYMBOLS - EPOXY (70301100)

MODEL: BR BRIGGS RAMP D - PLAN 2-1
 FILE NAME: C:\TRANSPORT\LOCAL\SYSTEMS\RW-01\STAGE-1\CH04\MS0781662R29_SHT-STAGING-PRE-PLAN-23.DGN



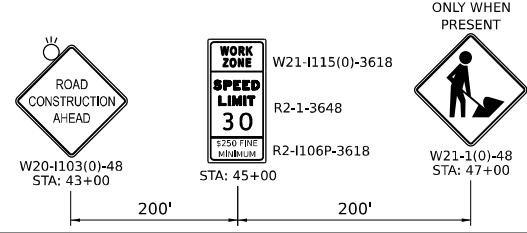
USER NAME = SCHO	DESIGNED - SYC	REVISED -
	DRAWN - SVJ	REVISED -
PLOT SCALE = 0.16666667 "/> <td>CHECKED - DPJ</td> <td>REVISED -</td>	CHECKED - DPJ	REVISED -
PLOT DATE = 6/28/2023	DATE - 6/29/2023	REVISED -

STATE OF ILLINOIS
DEPARTMENT OF TRANSPORTATION

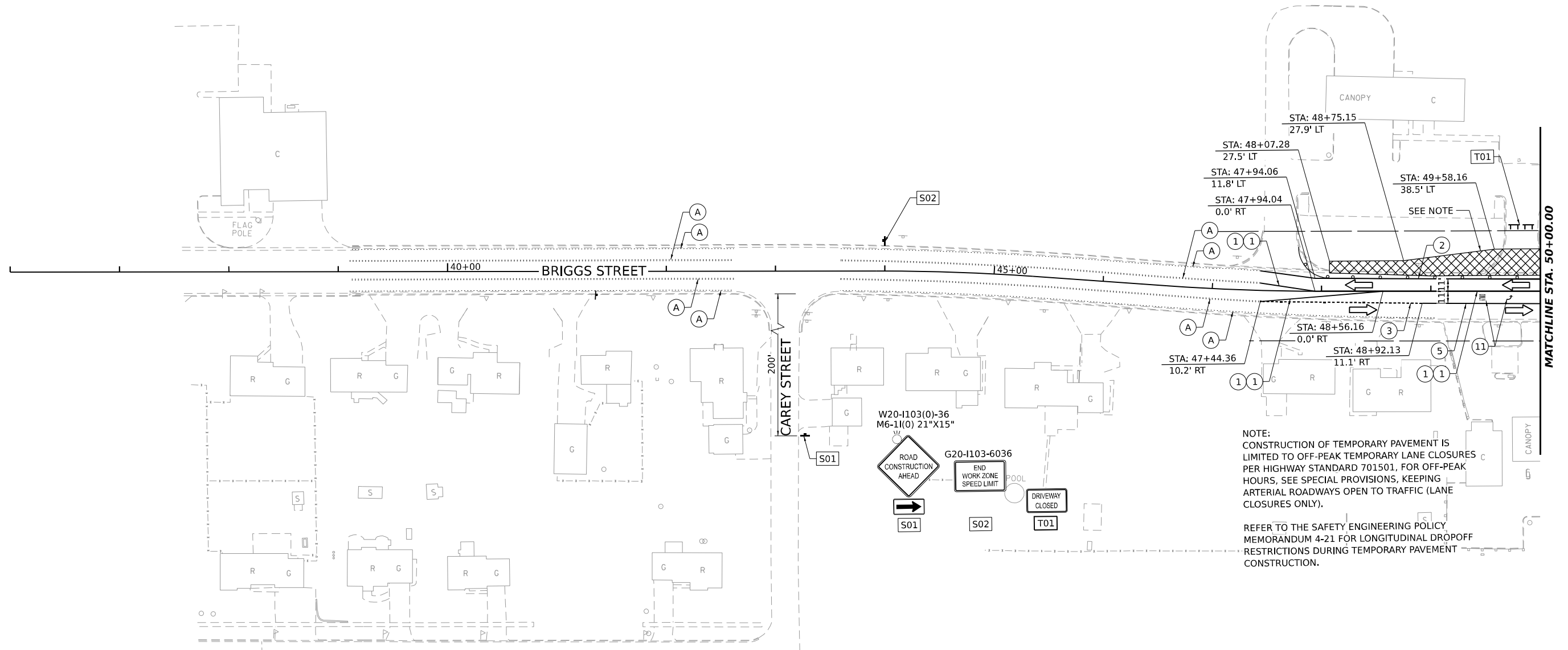
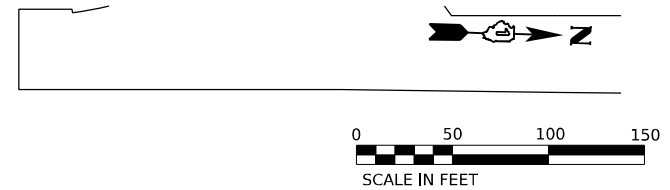
BRIGGS STREET RAMP D SUGGESTED STAGING AND TRAFFIC CONTROL - PRE-STAGE			
SCALE:	SHEET	OF	SHEETS
	STA.		TO STA.

F.A.I. RTE.	SECTION	COUNTY	TOTAL SHEETS	SHEET NO.
80	FAI 80 21 STRUCTURE 8	WILL	883	196
CONTRACT NO. 62R29				
ILLINOIS FED. AID PROJECT				

ADVANCED SIGNING DETAIL



ONLY WHEN PRESENT



NOTE:
CONSTRUCTION OF TEMPORARY PAVEMENT IS LIMITED TO OFF-PEAK TEMPORARY LANE CLOSURES PER HIGHWAY STANDARD 701501, FOR OFF-PEAK HOURS, SEE SPECIAL PROVISIONS, KEEPING ARTERIAL ROADWAYS OPEN TO TRAFFIC (LANE CLOSURES ONLY).

REFER TO THE SAFETY ENGINEERING POLICY MEMORANDUM 4-21 FOR LONGITUDINAL DROPOFF RESTRICTIONS DURING TEMPORARY PAVEMENT CONSTRUCTION.

STAGING LEGEND

- WORK AREA
- TEMPORARY PAVEMENT
- TEMPORARY PAVEMENT (PREVIOUSLY COMPLETED)
- COMPLETED PAVEMENT
- DIRECTION OF TRAFFIC
- TRAFFIC SIGN
- TEMPORARY PLASTIC DRUMS
- VERTICAL PANELS
- I-80 SPACING:
100' C-C, 25' ON CURVES, 20' ON TAPERS
- BRIGGS ST SPACING:
50' C-C, 10' ON CURVES, 20' ON TAPERS
- LIGHTS ACCORDING TO ART. 701.16 UNLESS OTHERWISE INDICATED
- ARROW BOARD
- PORTABLE CHANGEABLE MESSAGE SIGN
- DIRECTIONAL INDICATOR BARRICADE
- TYPE III BARRICADE WITH FLASHING MONODIRECTIONAL LIGHTS
- TEMPORARY CONCRETE BARRIER
- IMPACT ATTENUATORS, TEMPORARY (FULLY REDIRECTIVE, NARROW), TEST LEVEL 2 OR 3. SEE SCHEDULE FOR DETAILS
- IMPACT ATTENUATORS, TEMPORARY (FULLY REDIRECTIVE, WIDE), TEST LEVEL 2 OR 3. SEE SCHEDULE FOR DETAILS

- (A) EXISTING PAVEMENT MARKING
- (B) PAVEMENT MARKING PREVIOUSLY PLACED
- (C) PROPOSED PAVEMENT MARKING
- (1) TEMPORARY PAVEMENT MARKING - LINE 4" - EPOXY (SOLID YELLOW) (70301120)
- (2) TEMPORARY PAVEMENT MARKING - LINE 4" - EPOXY (SOLID WHITE) (70301120)
- (3) TEMPORARY PAVEMENT MARKING - LINE 4" - EPOXY (WHITE, 2' DASH, 6' SKIP) (70301120)
- (4) TEMPORARY PAVEMENT MARKING - LINE 5" - EPOXY (WHITE, 10' DASH - 30' SKIP) (70301125)
- (5) TEMPORARY PAVEMENT MARKING - LINE 6" - EPOXY (SOLID WHITE) (70301130)
- (6) TEMPORARY PAVEMENT MARKING - LINE 8" - EPOXY (WHITE GORE LINE) (70301140)
- (7) TEMPORARY PAVEMENT MARKING - LINE 12" - EPOXY (YELLOW DIAGONAL @ 75' C-C) (70301160)
- (8) TEMPORARY PAVEMENT MARKING - LINE 12" - EPOXY (WHITE DIAGONAL @ 75' C-C) (70301160)
- (9) TEMPORARY PAVEMENT MARKING - LINE 12" - EPOXY (WHITE CHEVRON @ 30' C-C) (70301160)
- (10) TEMPORARY PAVEMENT MARKING - LINE 24" - EPOXY (SOLID WHITE) (70301210)
- (11) TEMPORARY PAVEMENT MARKING LETTERS AND SYMBOLS - EPOXY (70301100)



USER NAME = SCHO	DESIGNED - SYC	REVISED -
DRAWN - SVJ	REVISIONS -	
PLOT SCALE = 0.16666667 "/> <td>CHECKED - DPJ</td> <td>REVISIONS -</td>	CHECKED - DPJ	REVISIONS -
PLOT DATE = 7/25/2023	DATE - 6/29/2023	REVISIONS -

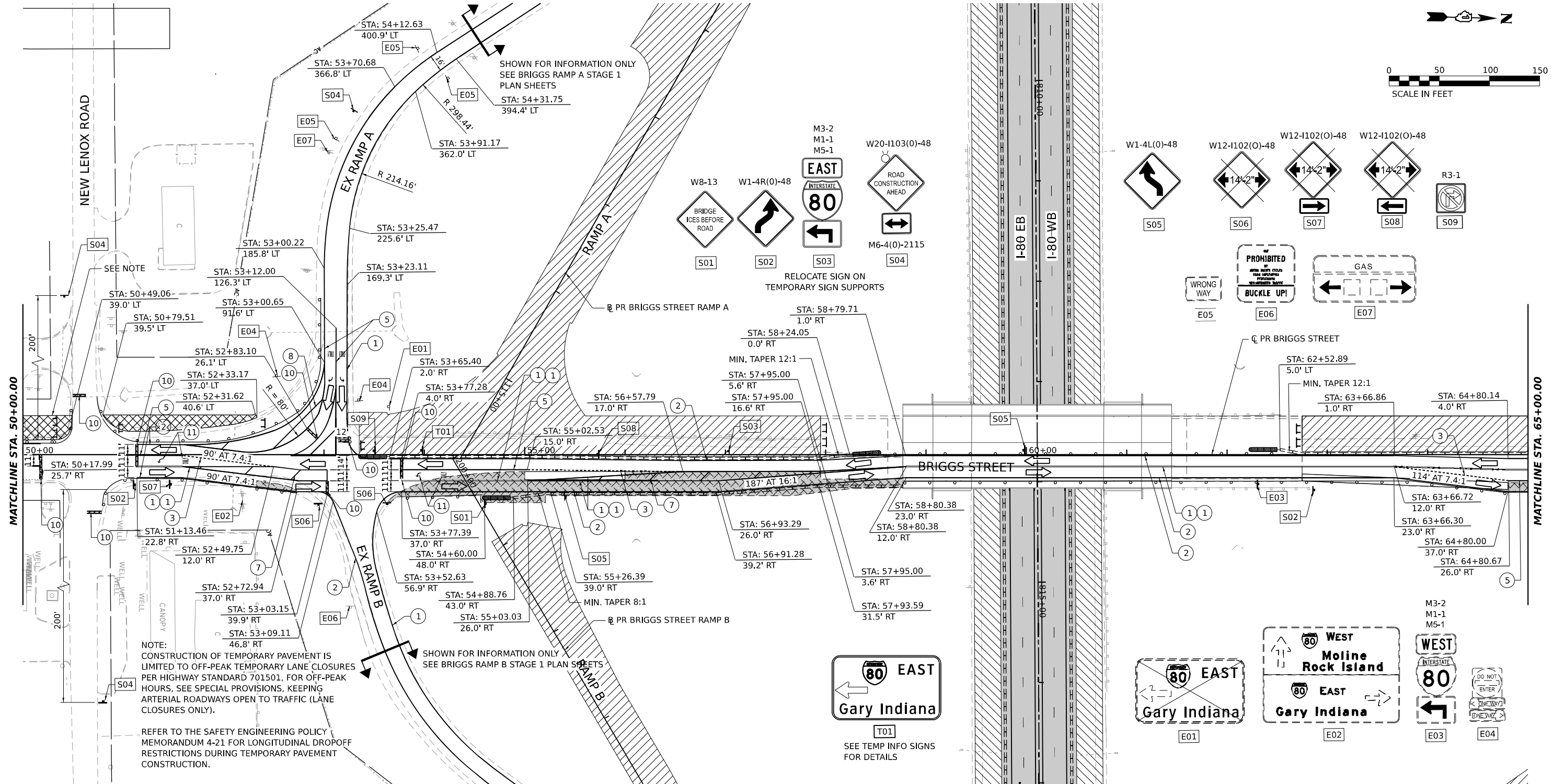
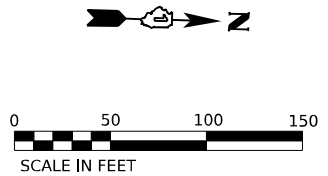
**STATE OF ILLINOIS
DEPARTMENT OF TRANSPORTATION**

**BRIGGS STREET
SUGGESTED STAGING AND TRAFFIC CONTROL - STAGE 1**

SCALE: SHEET OF SHEETS STA. TO STA.

F.A.I. RTE.	SECTION	COUNTY	TOTAL SHEETS	SHEET NO.
80	FAI 80 21 STRUCTURE 8	WILL	899	197
ILLINOIS FED. AID PROJECT			CONTRACT NO. 62R29	

MODEL: RP BRIGGS - PLAN 1
FILE NAME: C:\WORK\SYSTEMS\LOCAL\TRAFFIC\SYSTEMS\PLAN\01\STAGING\CH01\ANS073\62R29\25-SHT-STAGING-01-PLAN-135 SOUTH.DGN



STAGING LEGEND

- | | | | | |
|---|---|--|--|--|
| WORK AREA | TEMPORARY PLASTIC DRUMS | ARROW BOARD | EXISTING PAVEMENT MARKING | TEMPORARY PAVEMENT MARKING - LINE 6" - EPOXY (SOLID WHITE) (70301130) |
| TEMPORARY PAVEMENT | VERTICAL PANELS | PORTABLE CHANGEABLE MESSAGE SIGN | PAVEMENT MARKING PREVIOUSLY PLACED | TEMPORARY PAVEMENT MARKING - LINE 8" - EPOXY (WHITE GORE LINE) (70301140) |
| TEMPORARY PAVEMENT (PREVIOUSLY COMPLETED) | I-80 SPACING:
100' C-C, 25' ON CURVES, 20' ON TAPERS | DIRECTIONAL INDICATOR BARRICADE | PROPOSED PAVEMENT MARKING | TEMPORARY PAVEMENT MARKING - LINE 12" - EPOXY (YELLOW DIAGONAL @ 75° C-C) (70301160) |
| COMPLETED PAVEMENT | BRIGGS ST SPACING:
50' C-C, 10' ON CURVES, 20' ON TAPERS | TYPE III BARRICADE WITH FLASHING MONODIRECTIONAL LIGHTS | TEMPORARY PAVEMENT MARKING - LINE 4" - EPOXY (SOLID YELLOW) (70301120) | TEMPORARY PAVEMENT MARKING - LINE 12" - EPOXY (WHITE DIAGONAL @ 75° C-C) (70301160) |
| DIRECTION OF TRAFFIC | LIGHTS ACCORDING TO ART. 701.16 UNLESS OTHERWISE INDICATED | TEMPORARY CONCRETE BARRIER | TEMPORARY PAVEMENT MARKING - LINE 4" - EPOXY (SOLID WHITE) (70301120) | TEMPORARY PAVEMENT MARKING - LINE 12" - EPOXY (WHITE CHEVRON @ 30° C-C) (70301160) |
| TRAFFIC SIGN | | IMPACT ATTENUATORS, TEMPORARY (FULLY REDIRECTIVE, NARROW), TEST LEVEL 2 OR 3. SEE SCHEDULE FOR DETAILS | TEMPORARY PAVEMENT MARKING - LINE 4" - EPOXY (WHITE, 2' DASH, 6' SKIP) (70301120) | TEMPORARY PAVEMENT MARKING - LINE 24" - EPOXY (SOLID WHITE) (70301210) |
| | | IMPACT ATTENUATORS, TEMPORARY (FULLY REDIRECTIVE, WIDE), TEST LEVEL 2 OR 3. SEE SCHEDULE FOR DETAILS | TEMPORARY PAVEMENT MARKING - LINE 5" - EPOXY (WHITE, 10' DASH - 30' SKIP) (70301125) | TEMPORARY PAVEMENT MARKING LETTERS AND SYMBOLS - EPOXY (70301100) |



USER NAME = SCHO	DESIGNED - SYC	REVISED -
PLOT SCALE = 0.16666667"/IN.	DRAWN - SVJ	REVISED -
PLOT DATE = 7/25/2023	CHECKED - DPJ	REVISED -
	DATE - 6/29/2023	REVISED -

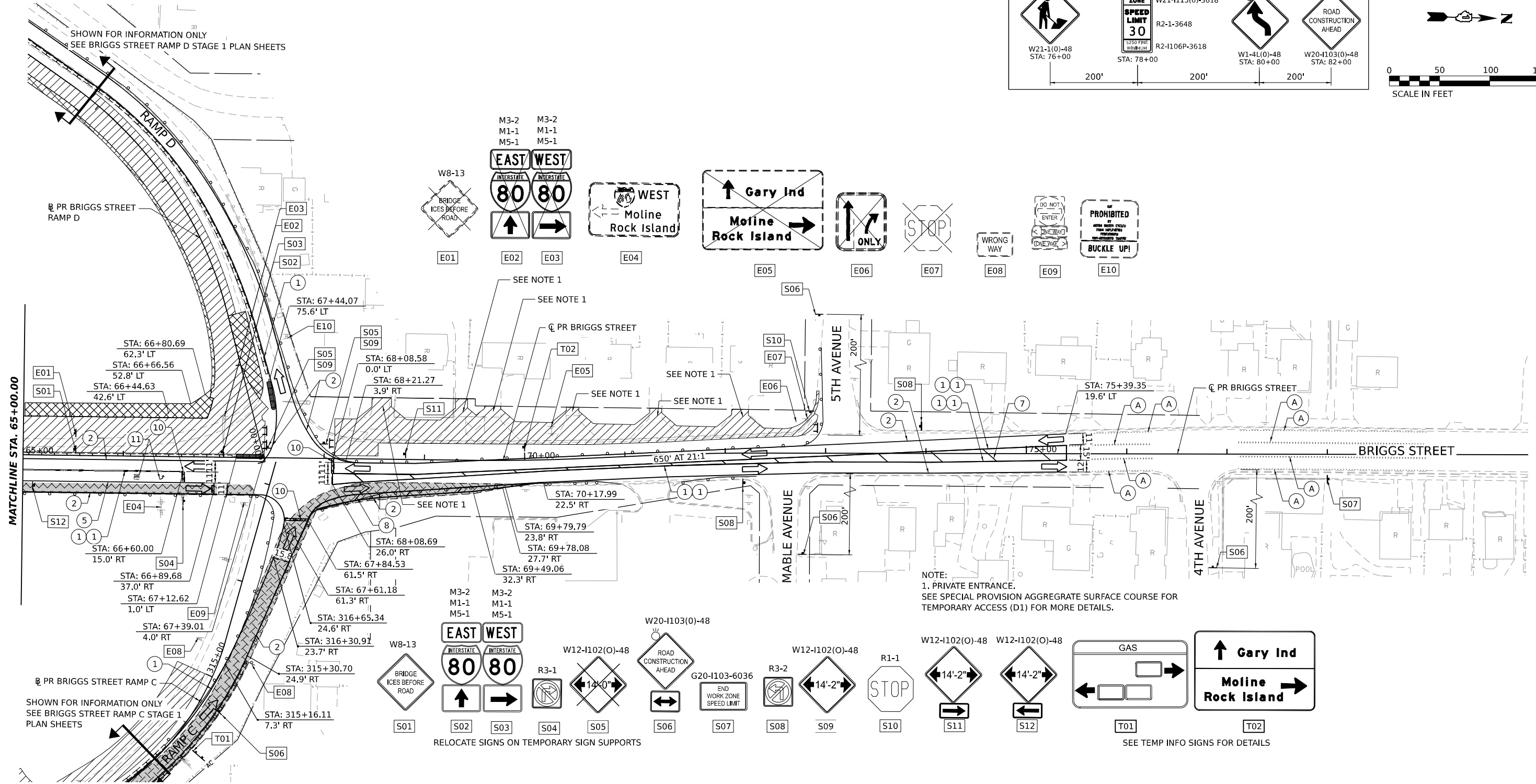
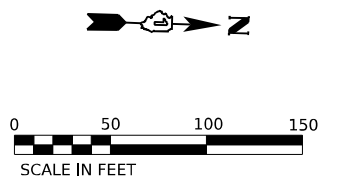
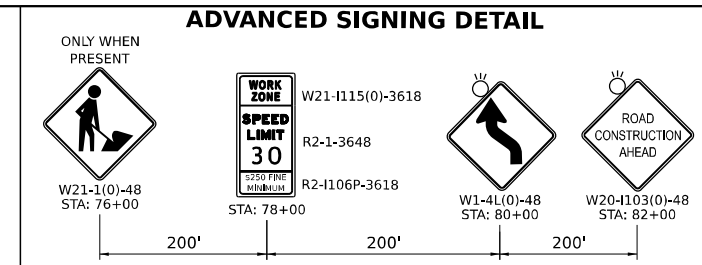
**STATE OF ILLINOIS
DEPARTMENT OF TRANSPORTATION**

**BRIGGS STREET
SUGGESTED STAGING AND TRAFFIC CONTROL - STAGE 1**

SCALE: SHEET OF SHEETS STA. TO STA.

F.A.I. RTE.	SECTION	COUNTY	TOTAL SHEETS	SHEET NO.
80	FAI 80 21 STRUCTURE 8	WILL	899	198
CONTRACT NO. 62R29				
ILLINOIS FED. AID PROJECT				

MODEL: PR BRIGGS - PLAN 1
FILE NAME: C:\WORKSYSTEMS\PI\P\LOCAL\TRANS\SYSTEMS\PI\01\STAGE1\CHORD\MS07B\62R29\25-SHT-STAGING-01-PLAN-13.DGN



STAGING LEGEND

- WORK AREA
- TEMPORARY PAVEMENT
- TEMPORARY PAVEMENT (PREVIOUSLY COMPLETED)
- COMPLETED PAVEMENT
- DIRECTION OF TRAFFIC
- TRAFFIC SIGN
- TEMPORARY PLASTIC DRUMS
- VERTICAL PANELS
- I-80 SPACING:
100' C-C, 25' ON CURVES, 20' ON TAPERS
- BRIGGS ST SPACING:
50' C-C, 10' ON CURVES, 20' ON TAPERS
- LIGHTS ACCORDING TO ART. 701.16 UNLESS OTHERWISE INDICATED
- ARROW BOARD
- PORTABLE CHANGEABLE MESSAGE SIGN
- DIRECTIONAL INDICATOR BARRICADE
- TYPE III BARRICADE WITH FLASHING MONODIRECTIONAL LIGHTS
- TEMPORARY CONCRETE BARRIER
- IMPACT ATTENUATORS, TEMPORARY (FULLY REDIRECTIVE, NARROW), TEST LEVEL 2 OR 3. SEE SCHEDULE FOR DETAILS
- IMPACT ATTENUATORS, TEMPORARY (FULLY REDIRECTIVE, WIDE), TEST LEVEL 2 OR 3. SEE SCHEDULE FOR DETAILS

- (A) EXISTING PAVEMENT MARKING
- (B) PAVEMENT MARKING PREVIOUSLY PLACED
- (C) PROPOSED PAVEMENT MARKING
- (1) TEMPORARY PAVEMENT MARKING - LINE 4" - EPOXY (SOLID YELLOW) (70301120)
- (2) TEMPORARY PAVEMENT MARKING - LINE 4" - EPOXY (SOLID WHITE) (70301120)
- (3) TEMPORARY PAVEMENT MARKING - LINE 4" - EPOXY (WHITE, 2' DASH, 6' SKIP) (70301120)
- (4) TEMPORARY PAVEMENT MARKING - LINE 5" - EPOXY (WHITE, 10' DASH - 30' SKIP) (70301125)
- (5) TEMPORARY PAVEMENT MARKING - LINE 6" - EPOXY (SOLID WHITE) (70301130)
- (6) TEMPORARY PAVEMENT MARKING - LINE 8" - EPOXY (WHITE GORE LINE) (70301140)
- (7) TEMPORARY PAVEMENT MARKING - LINE 12" - EPOXY (YELLOW DIAGONAL @ 75' C-C) (70301160)
- (8) TEMPORARY PAVEMENT MARKING - LINE 12" - EPOXY (WHITE DIAGONAL @ 75' C-C) (70301160)
- (9) TEMPORARY PAVEMENT MARKING - LINE 12" - EPOXY (WHITE CHEVRON @ 30' C-C) (70301160)
- (10) TEMPORARY PAVEMENT MARKING - LINE 24" - EPOXY (SOLID WHITE) (70301210)
- (11) TEMPORARY PAVEMENT MARKING LETTERS AND SYMBOLS - EPOXY (70301100)



USER NAME = SCHO	DESIGNED - SYC	REVISED -
PLOT SCALE = 0.16666667"/IN.	DRAWN - SVJ	REVISED -
PLOT DATE = 7/25/2023	CHECKED - DPJ	REVISED -
	DATE - 6/29/2023	REVISED -

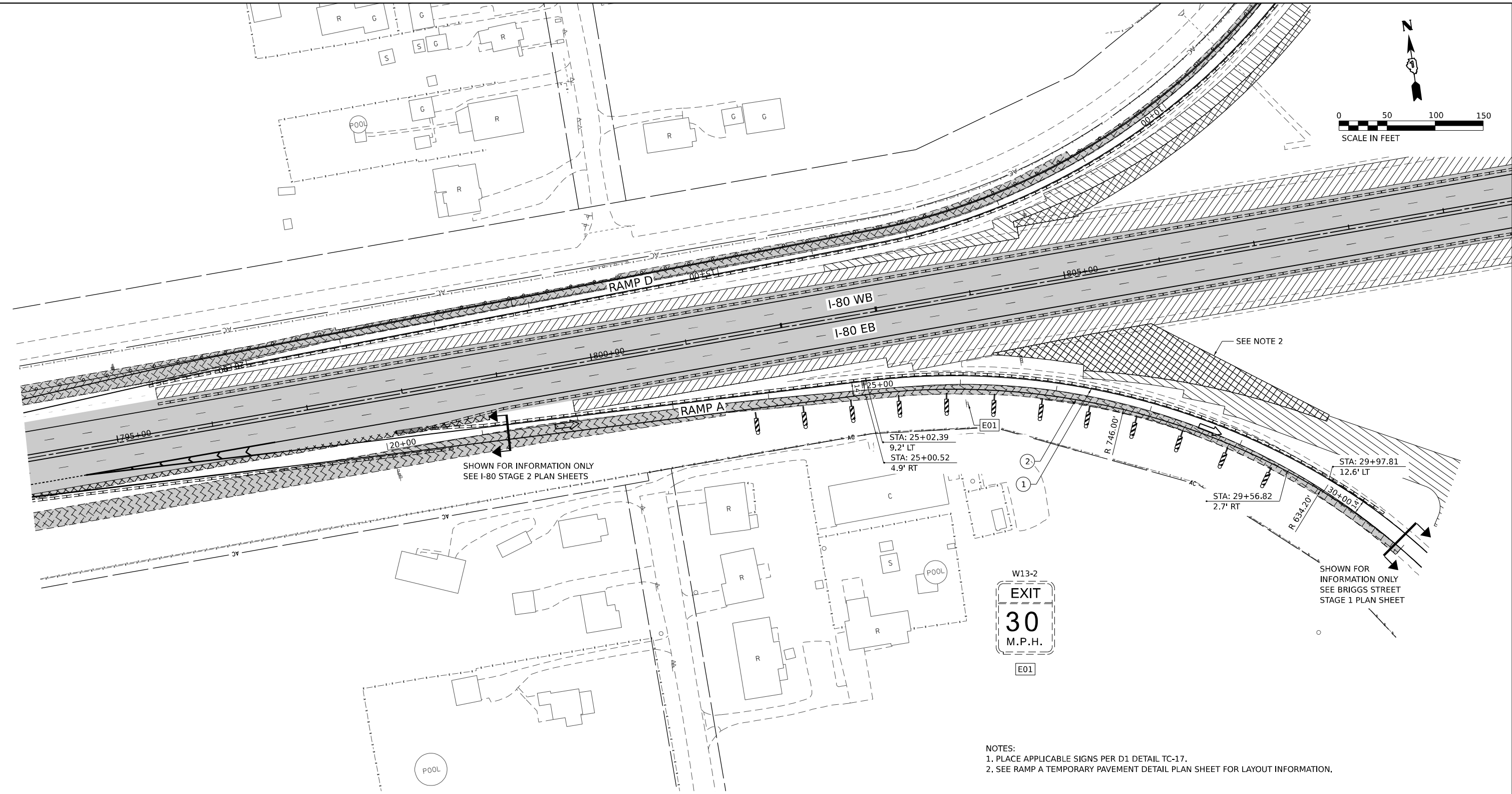
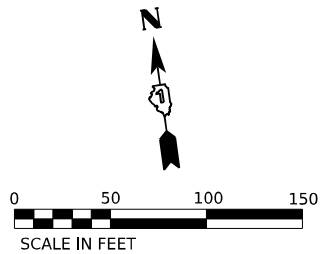
STATE OF ILLINOIS
DEPARTMENT OF TRANSPORTATION

BRIGGS STREET
SUGGESTED STAGING AND TRAFFIC CONTROL - STAGE 1

SCALE: SHEET OF SHEETS STA. TO STA.

F.A.I. RTE.	SECTION	COUNTY	TOTAL SHEETS	SHEET NO.
80	FAI 80 21 STRUCTURE 8	WILL	899	199
ILLINOIS FED. AID PROJECT			CONTRACT NO. 62R29	

MODEL: PR BRIGGS - PLAN 2
FILE NAME: C:\WORK\SYSTEMS\LOCAL\TRANS\SYSTEMS\PLAN\01\STAGING\CH01\CH01\STAGING-01-PLAN-14.DGN



NOTES:
 1. PLACE APPLICABLE SIGNS PER D1 DETAIL TC-17.
 2. SEE RAMP A TEMPORARY PAVEMENT DETAIL PLAN SHEET FOR LAYOUT INFORMATION.

STAGING LEGEND

- WORK AREA
 - TEMPORARY PAVEMENT
 - TEMPORARY PAVEMENT (PREVIOUSLY COMPLETED)
 - COMPLETED PAVEMENT
 - DIRECTION OF TRAFFIC
 - TRAFFIC SIGN
 - TEMPORARY PLASTIC DRUMS
 - VERTICAL PANELS
 - ARROW BOARD
 - PORTABLE CHANGEABLE MESSAGE SIGN
 - DIRECTIONAL INDICATOR BARRICADE
 - TYPE III BARRICADE WITH FLASHING MONODIRECTIONAL LIGHTS
 - TEMPORARY CONCRETE BARRIER
 - IMPACT ATTENUATORS, TEMPORARY (FULLY REDIRECTIVE, NARROW), TEST LEVEL 2 OR 3. SEE SCHEDULE FOR DETAILS
 - IMPACT ATTENUATORS, TEMPORARY (FULLY REDIRECTIVE, WIDE), TEST LEVEL 2 OR 3. SEE SCHEDULE FOR DETAILS
- I-80 SPACING:
 100' C-C, 25' ON CURVES, 20' ON TAPERS
- BRIGGS ST SPACING:
 50' C-C, 10' ON CURVES, 20' ON TAPERS
- LIGHTS ACCORDING TO ART. 701.16 UNLESS OTHERWISE INDICATED

- (A) EXISTING PAVEMENT MARKING
- (B) PAVEMENT MARKING PREVIOUSLY PLACED
- (C) PROPOSED PAVEMENT MARKING
- (1) TEMPORARY PAVEMENT MARKING - LINE 4" - EPOXY (SOLID YELLOW) (70301120)
- (2) TEMPORARY PAVEMENT MARKING - LINE 4" - EPOXY (SOLID WHITE) (70301120)
- (3) TEMPORARY PAVEMENT MARKING - LINE 4" - EPOXY (WHITE, 2' DASH, 6' SKIP) (70301120)
- (4) TEMPORARY PAVEMENT MARKING - LINE 5" - EPOXY (WHITE, 10' DASH - 30' SKIP) (70301125)
- (5) TEMPORARY PAVEMENT MARKING - LINE 6" - EPOXY (SOLID WHITE) (70301130)
- (6) TEMPORARY PAVEMENT MARKING - LINE 8" - EPOXY (WHITE GORE LINE) (70301140)
- (7) TEMPORARY PAVEMENT MARKING - LINE 12" - EPOXY (YELLOW DIAGONAL @ 75' C-C) (70301160)
- (8) TEMPORARY PAVEMENT MARKING - LINE 12" - EPOXY (WHITE DIAGONAL @ 75' C-C) (70301160)
- (9) TEMPORARY PAVEMENT MARKING - LINE 12" - EPOXY (WHITE CHEVRON @ 30' C-C) (70301160)
- (10) TEMPORARY PAVEMENT MARKING - LINE 24" - EPOXY (SOLID WHITE) (70301210)
- (11) TEMPORARY PAVEMENT MARKING LETTERS AND SYMBOLS - EPOXY (70301100)



USER NAME = SCHO	DESIGNED - SYC	REVISED -
PLOT SCALE = 0.16666667 "/> <td>DRAWN - SVJ</td> <td>REVISED -</td>	DRAWN - SVJ	REVISED -
PLOT DATE = 7/25/2023	CHECKED - DPJ	REVISED -
	DATE - 6/29/2023	REVISED -

**STATE OF ILLINOIS
 DEPARTMENT OF TRANSPORTATION**

**BRIGGS STREET RAMP A
 SUGGESTED STAGING AND TRAFFIC CONTROL - STAGE 1**

SCALE: SHEET OF SHEETS STA. TO STA.

F.A.I. RTE. 80	SECTION FAI 80 21 STRUCTURE 8	COUNTY WILL	TOTAL SHEETS 899	SHEET NO. 200
ILLINOIS FED. AID PROJECT			CONTRACT NO. 62R29	

MODEL: BRIGGS STAGING RAMP A - PLAN 1
 FILE NAME: C:\TRANSPORT\SYSTEMS\PLAN\01\STAGING\CHOD\MS07B\62R29\SH1-STAGING-01-PLAN-15.DGN