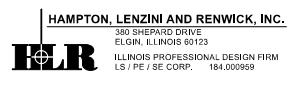


FINAL SURVEY NO.	SURVEYED PLOTTED AREAS CHECKED	BY	DATE

ORIGINAL SURVEY NO.	SURVEYED PLOTTED AREAS CHECKED	BY	DATE

MODEL: Corridor2 - 240+00.00 (Sheet)
 FILE NAME: P:\2021\210720\CARD02 Des\p\CADD_Sheets\210720-Rich-ss-Corridor2.dgn



USER NAME	= ariegler
DESIGNED	-
DRAWN	-
PLOT SCALE	= 0.16666667 / in.
PLOT DATE	= 7/7/2023

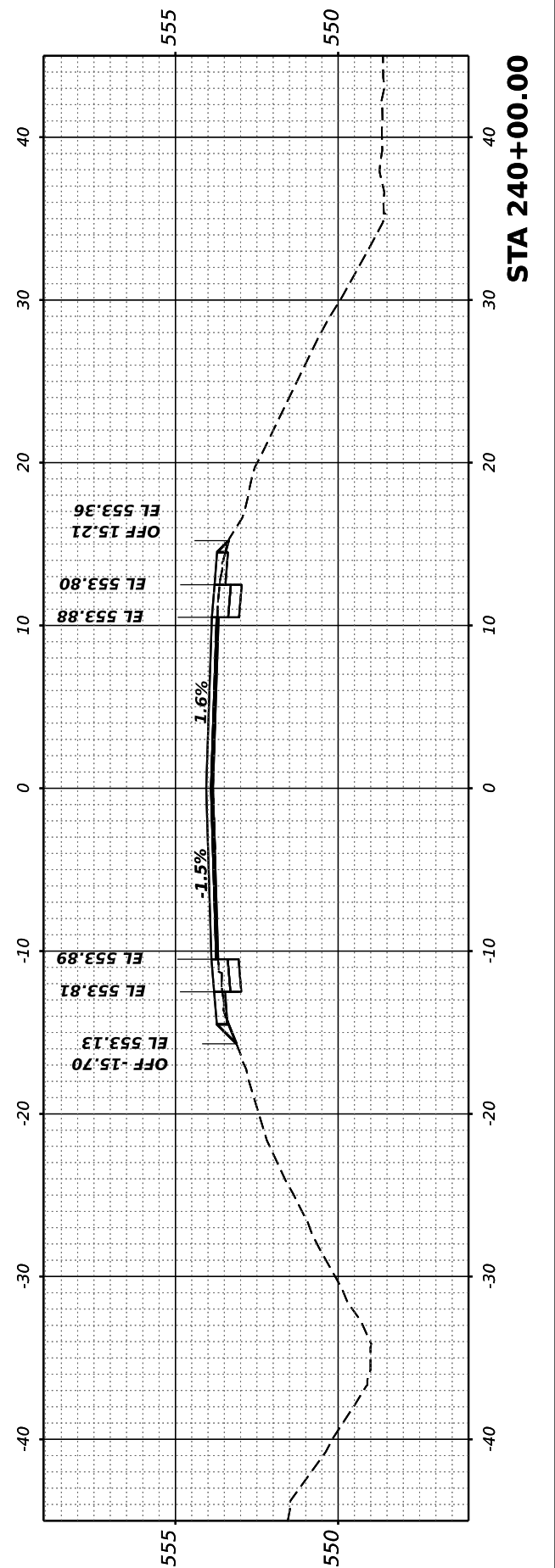
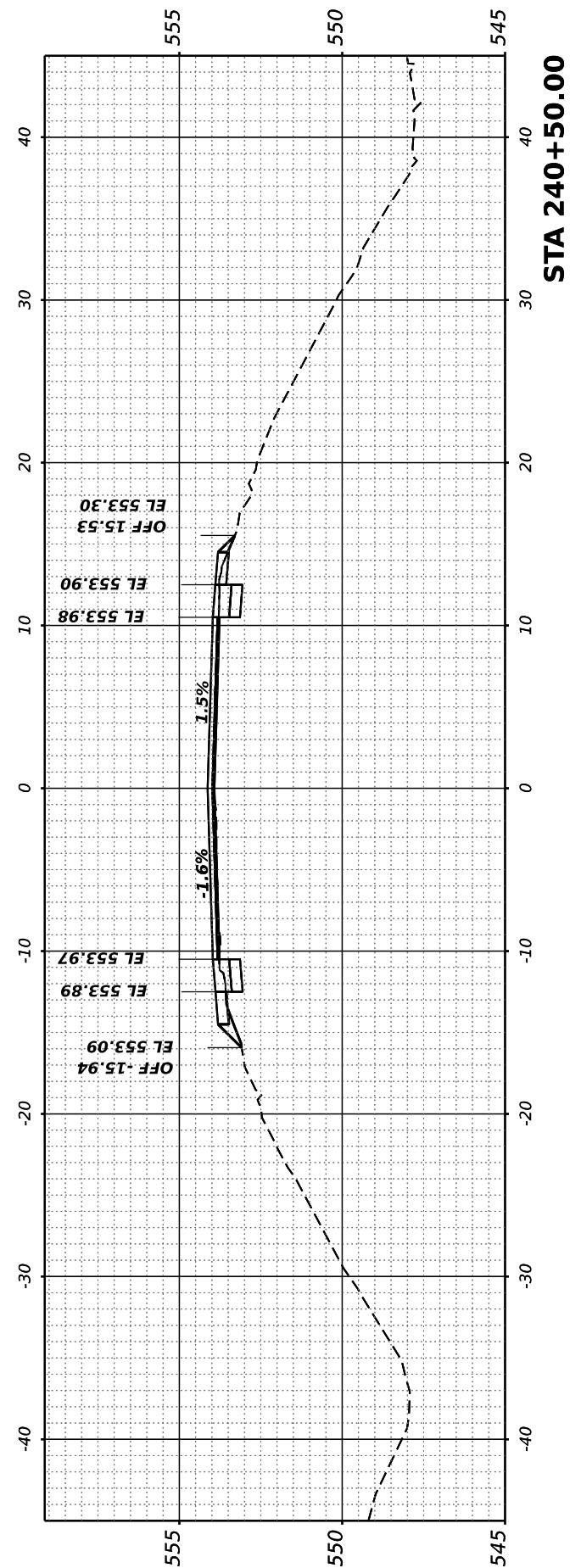
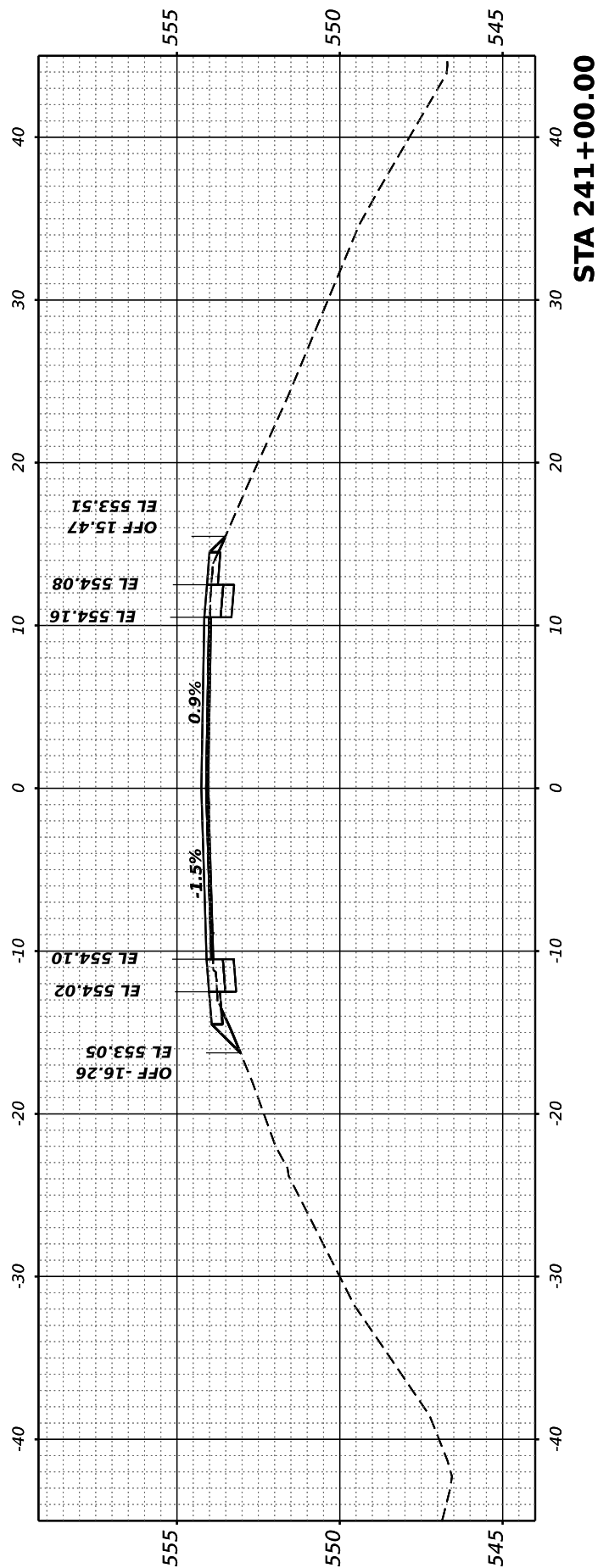
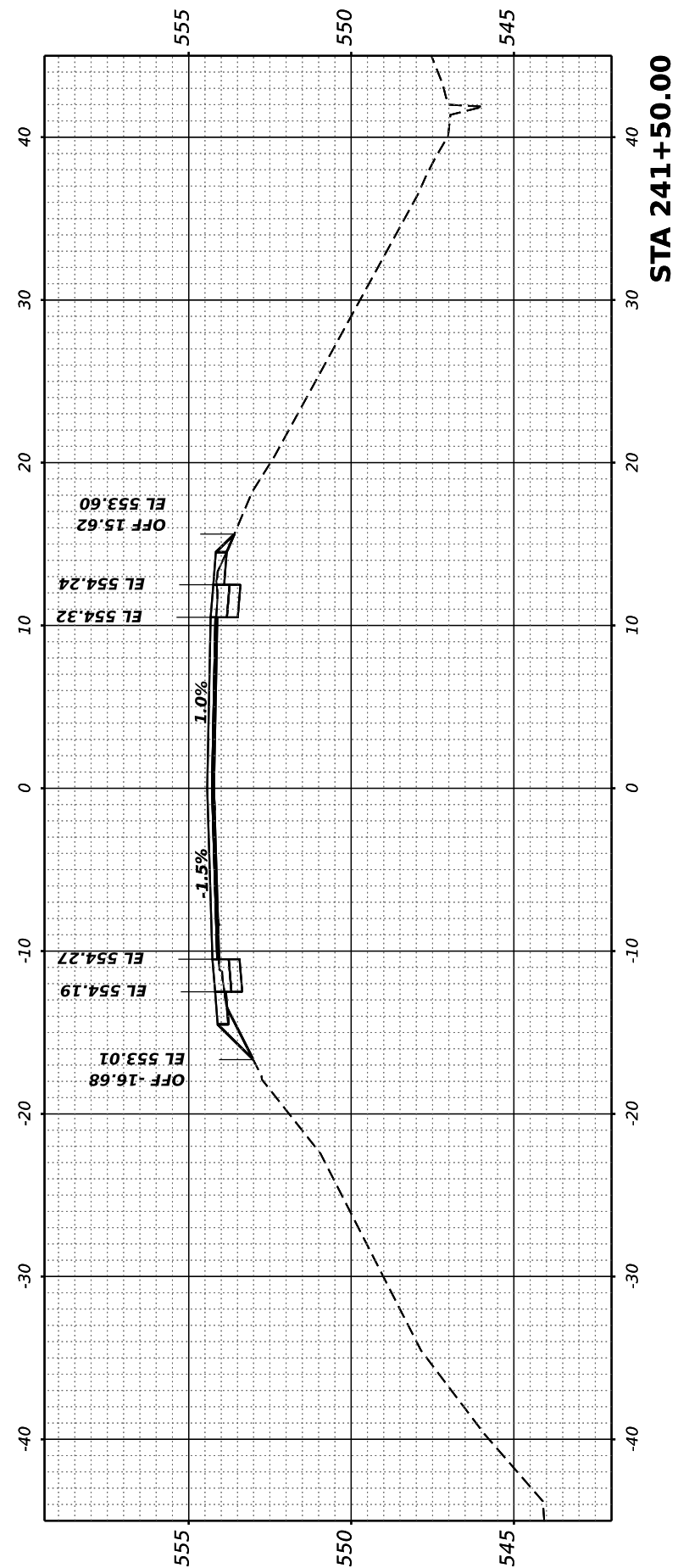
DESIGNED	-
REVIS	-
DRAWN	-
REVIS	-
CHECKED	-
REVIS	-
DATE	-
REVIS	-

STATE OF ILLINOIS
 DEPARTMENT OF TRANSPORTATION

RICHVIEW ROAD

SCALE: SHEET OF SHEETS STA.

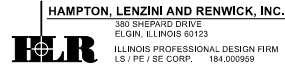
F.A.S. RTE.	SECTION	COUNTY	TOTAL SHEETS	SHEET NO.
826	21-00226-00-RS	JEFFERSON	239	101
CONTRACT NO. 99714				
ILLINOIS FED. AID PROJECT				



FINAL SURVEY NO.	SURVEYED PLOTTED AREAS CHECKED	BY	DATE

ORIGINAL SURVEY NO.	SURVEYED PLOTTED AREAS CHECKED	BY	DATE

MODEL: Corridor2 - 242+00.00 (Sheet)
 FILE NAME: P:\2021\210720\CARD02 Des\pm\CADD_Sheets\210720-Rich-Road-Corridor-2.dgn



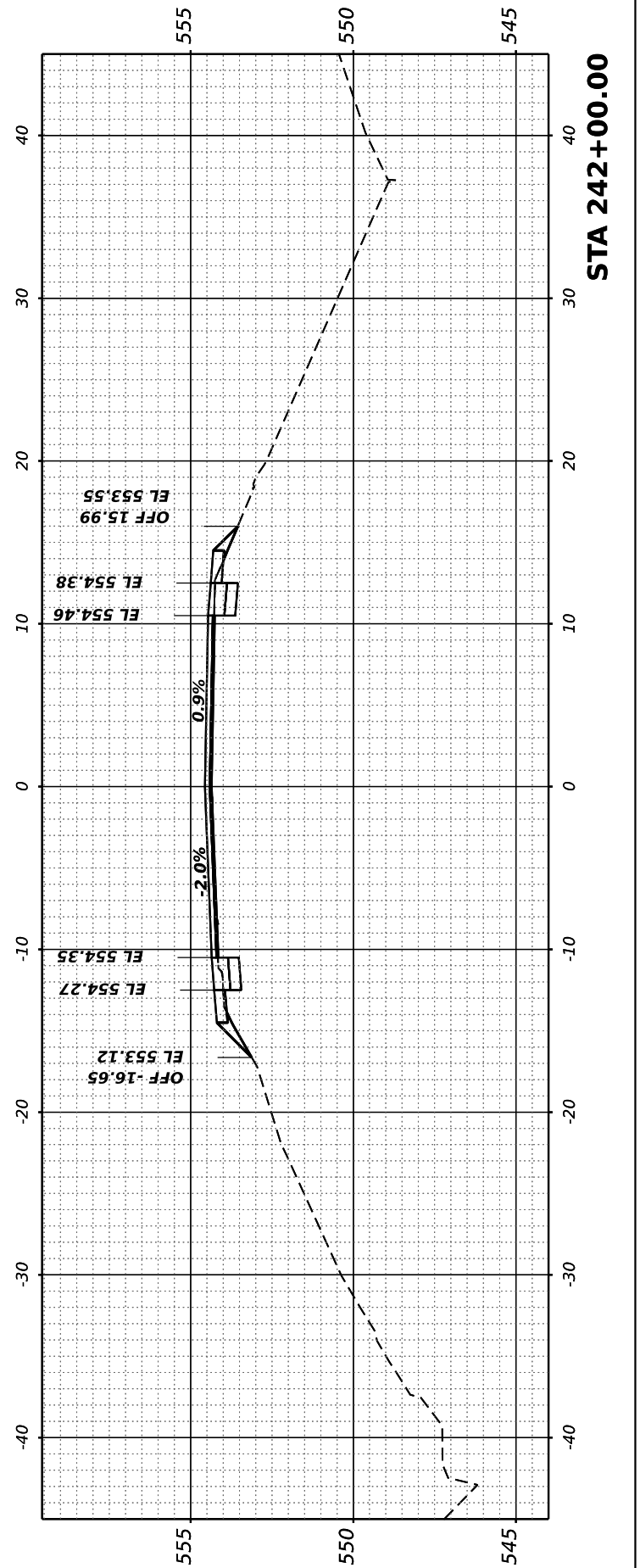
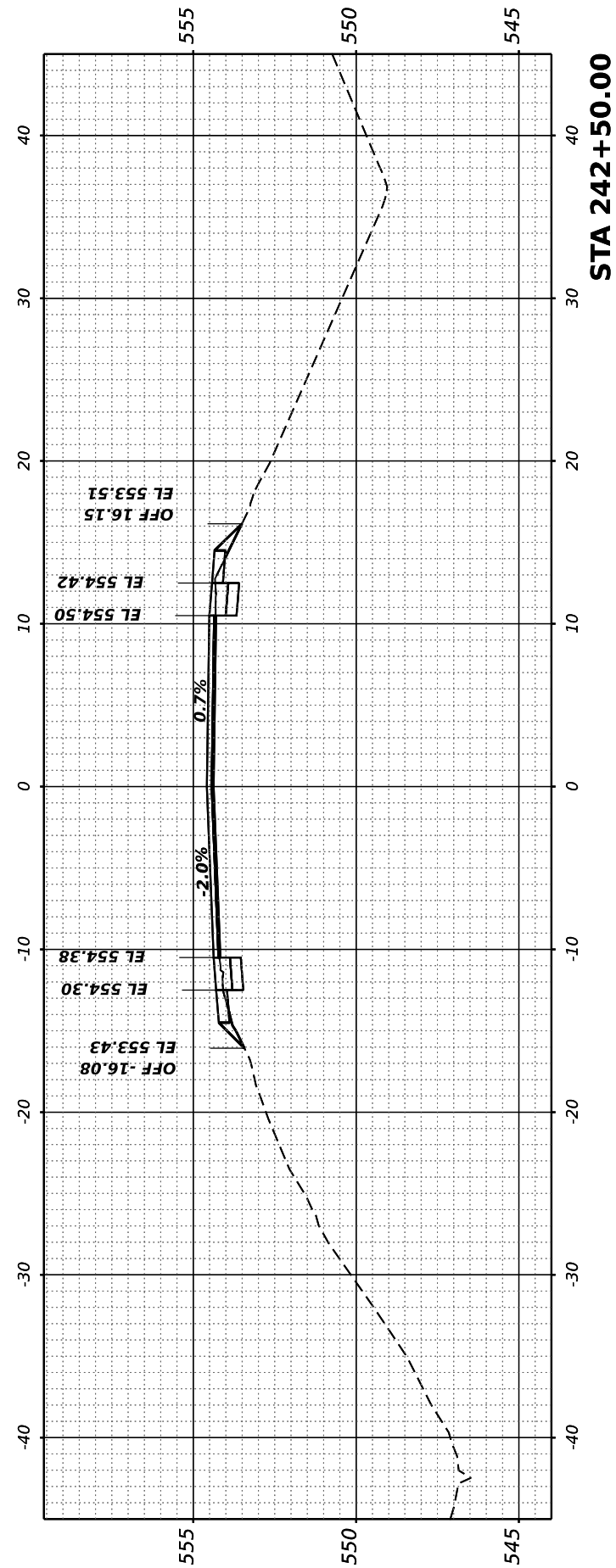
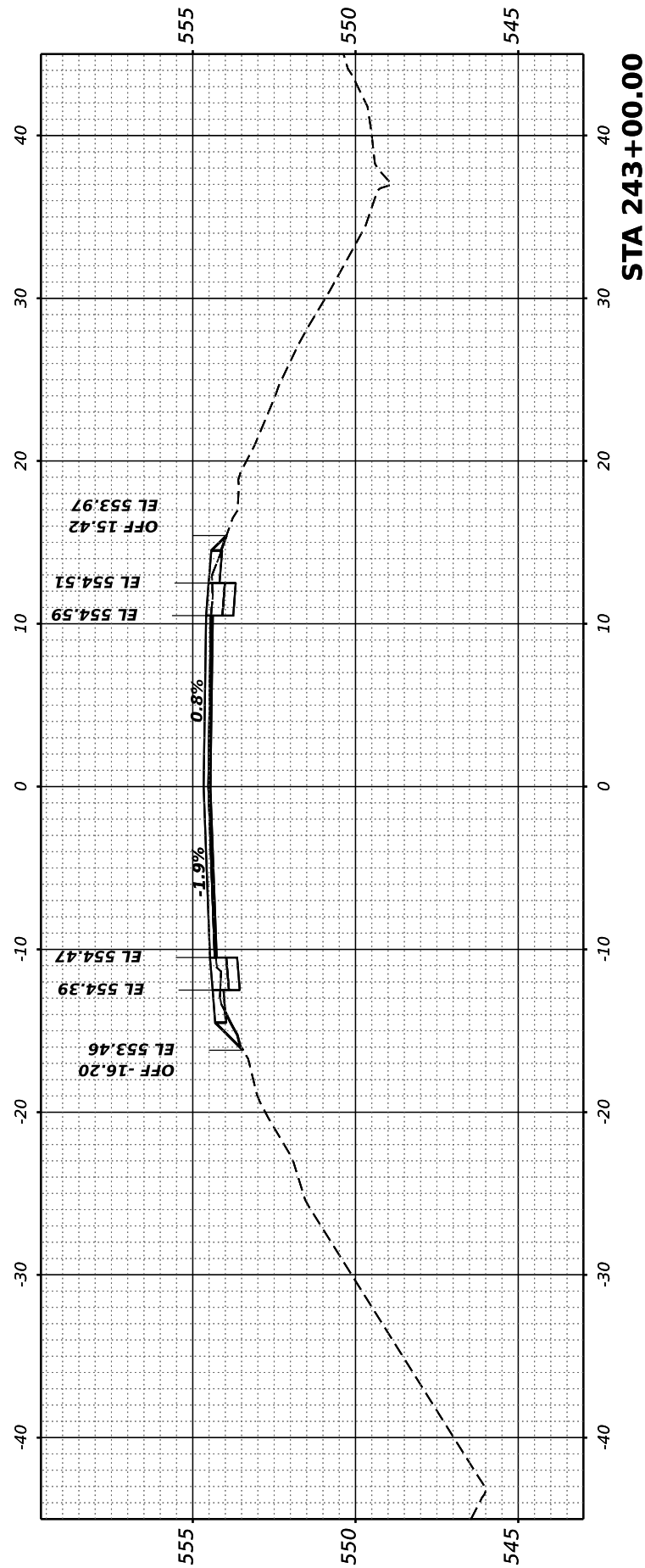
USER NAME = ariegler	DESIGNED -	REVISED -
PLOT SCALE = 0.16666667 / in.	DRAWN -	REVISED -
PLOT DATE = 7/7/2023	CHECKED -	REVISED -
	DATE -	REVISED -

**STATE OF ILLINOIS
DEPARTMENT OF TRANSPORTATION**

RICHVIEW ROAD

SCALE: SHEET OF SHEETS STA.

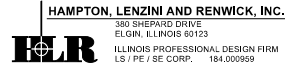
F.A.S. RTE. 826	SECTION 21-00226-00-RS	COUNTY JEFFERSON	TOTAL SHEETS 239	SHEET NO. 102
CONTRACT NO. 99714				
ILLINOIS FED. AID PROJECT				



FINAL SURVEY	SURVEYED	BY	DATE
NOTE BOOK	PLOTTED		
NO.	TEMPLATE		
	AREAS		
	CHECKED		
	AREAS		
	CHECKED		

ORIGINAL SURVEY	SURVEYED	BY	DATE
NOTE BOOK	PLOTTED		
NO.	TEMPLATE		
	AREAS		
	CHECKED		
	AREAS		
	CHECKED		

MODEL: Corridor 2 - 243+50.00 (Sheet)
 FILE NAME: P:\2021\210720\Corridor2\Design\CADD_Sheets\210720-Richv-Corridor2.dgn



USER NAME	= ariegler
DESIGNED	-
DRAWN	-
CHECKED	-
DATE	-
PLOT SCALE	= 0.16666667 / in.
PLOT DATE	= 7/7/2023

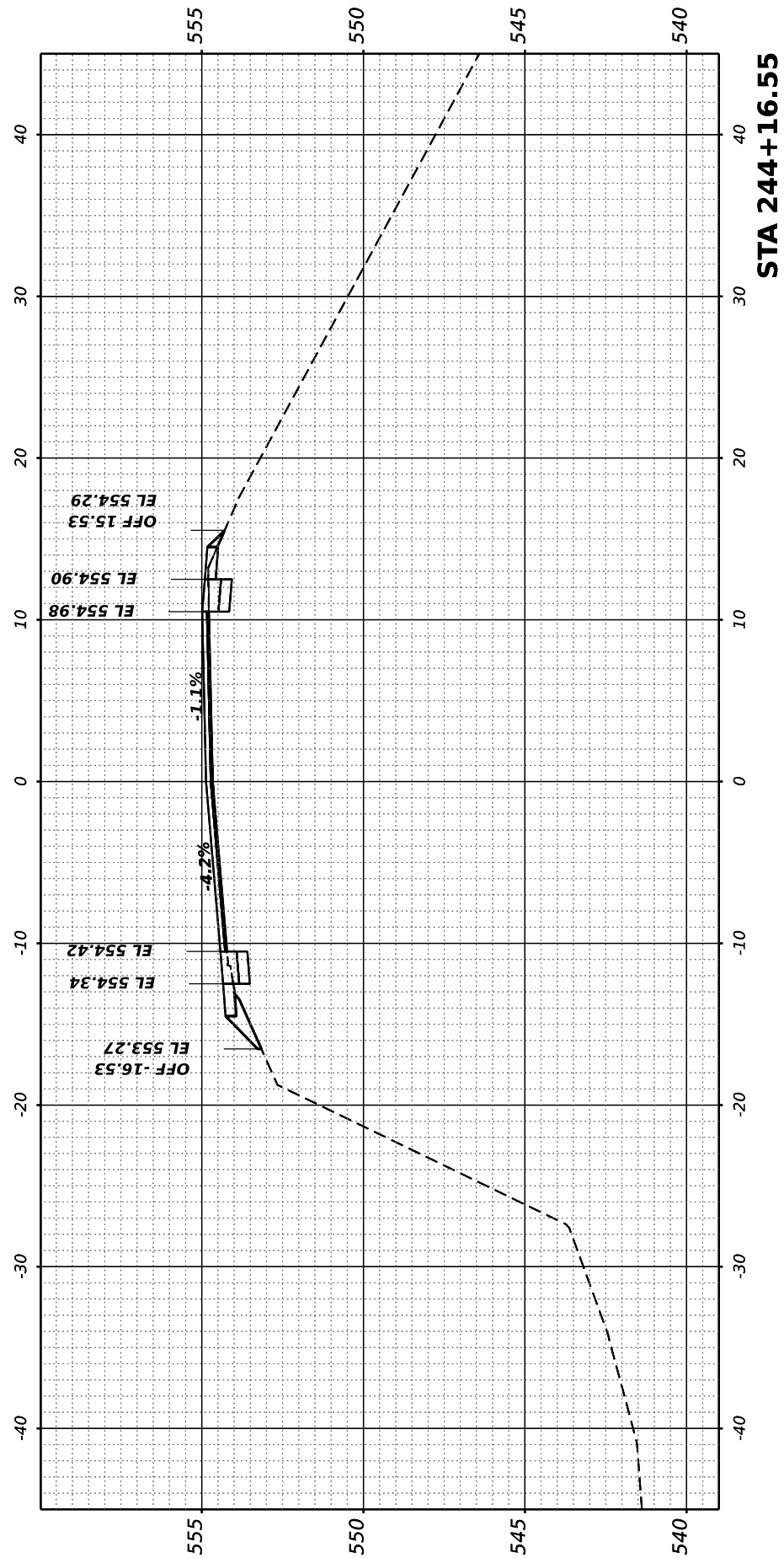
DESIGNED	-
REVIS	-
DRAWN	-
REVIS	-
CHECKED	-
REVIS	-
DATE	-
REVIS	-

STATE OF ILLINOIS
 DEPARTMENT OF TRANSPORTATION

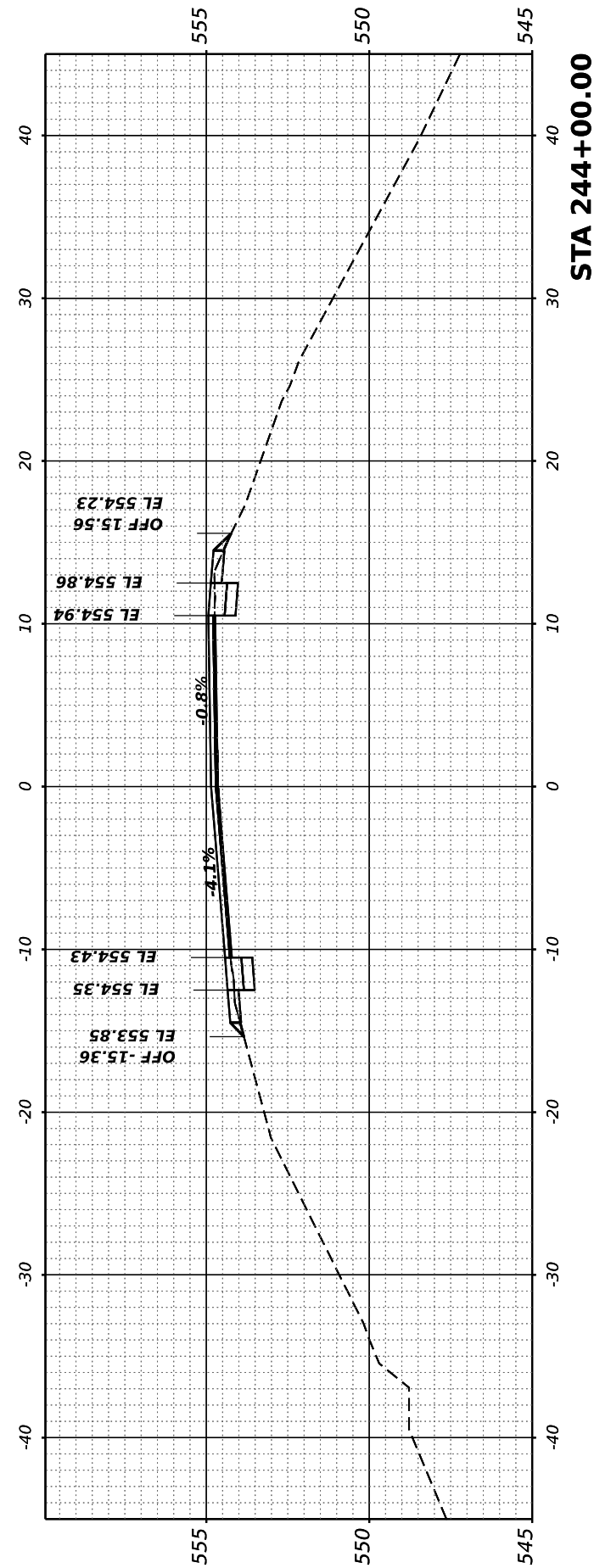
RICHVIEW ROAD

SCALE: SHEET OF SHEETS STA.

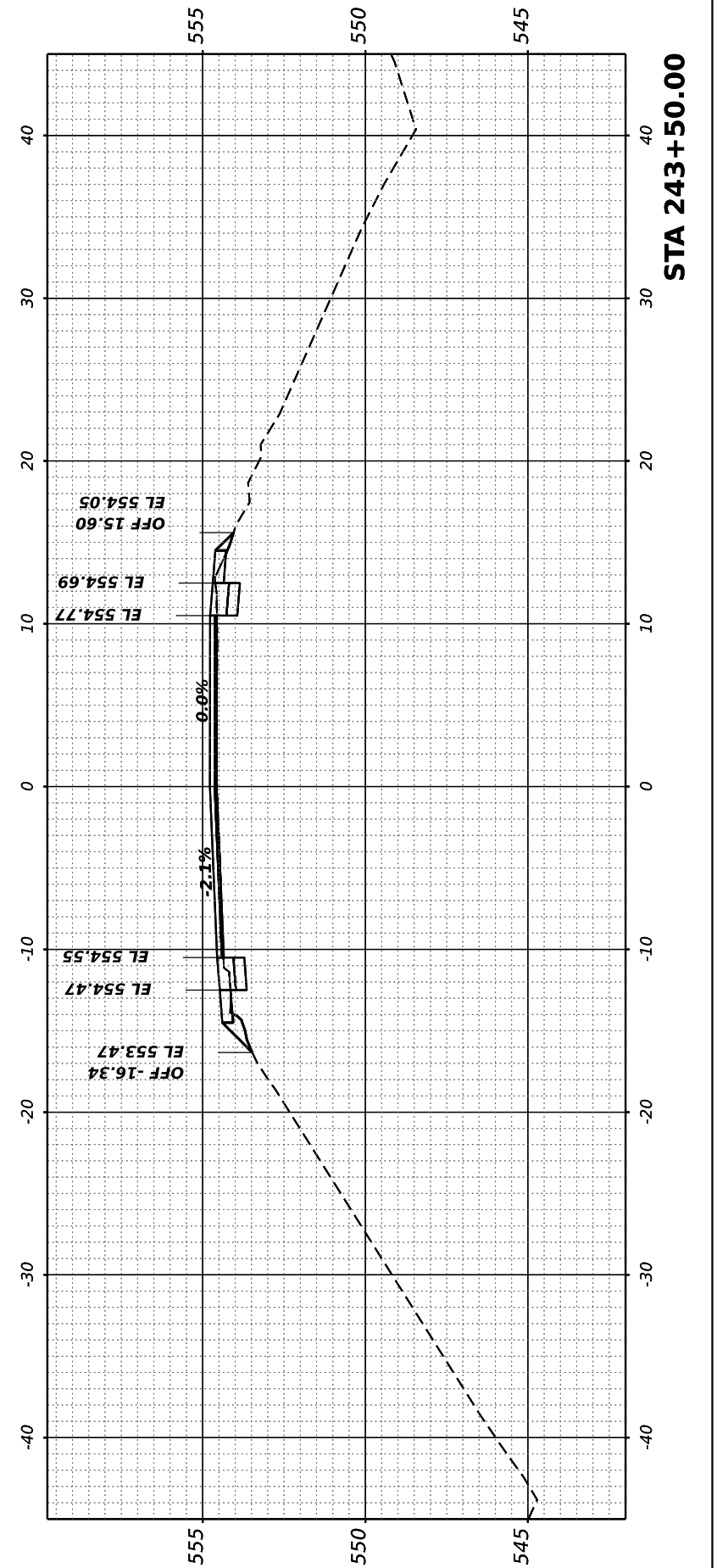
F.A.S. RTE.	SECTION	COUNTY	TOTAL SHEETS	SHEET NO.
826	21-00226-00-RS	JEFFERSON	239	103
CONTRACT NO. 99714				
ILLINOIS FED. AID PROJECT				



STA 244+16.55



STA 244+00.00

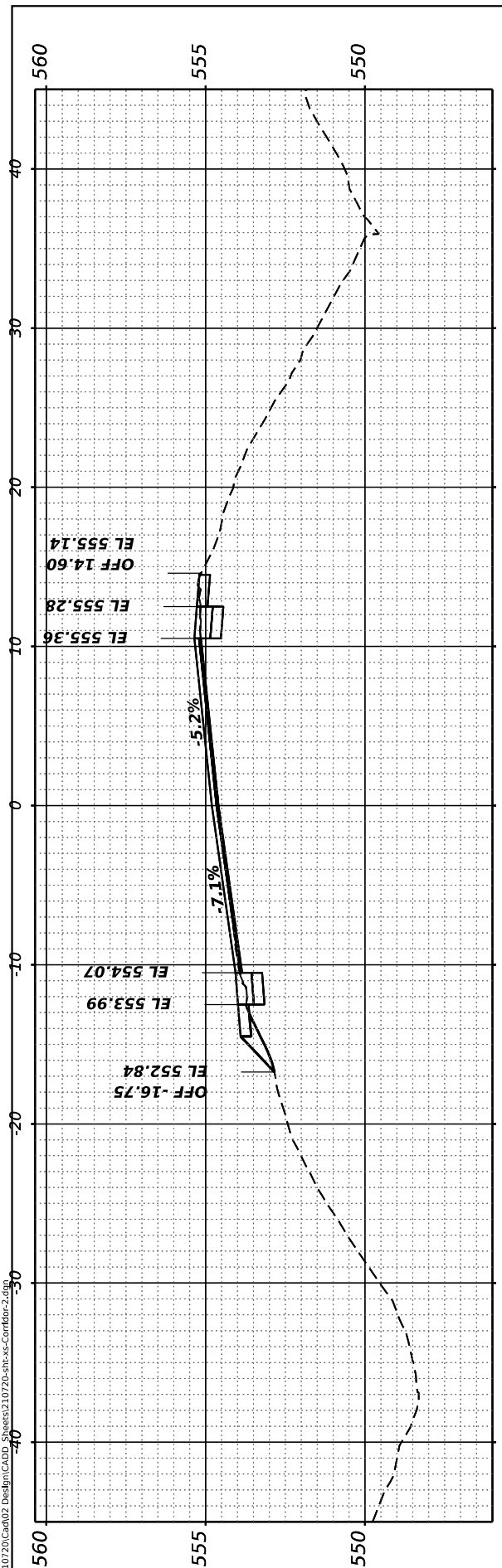


STA 243+50.00

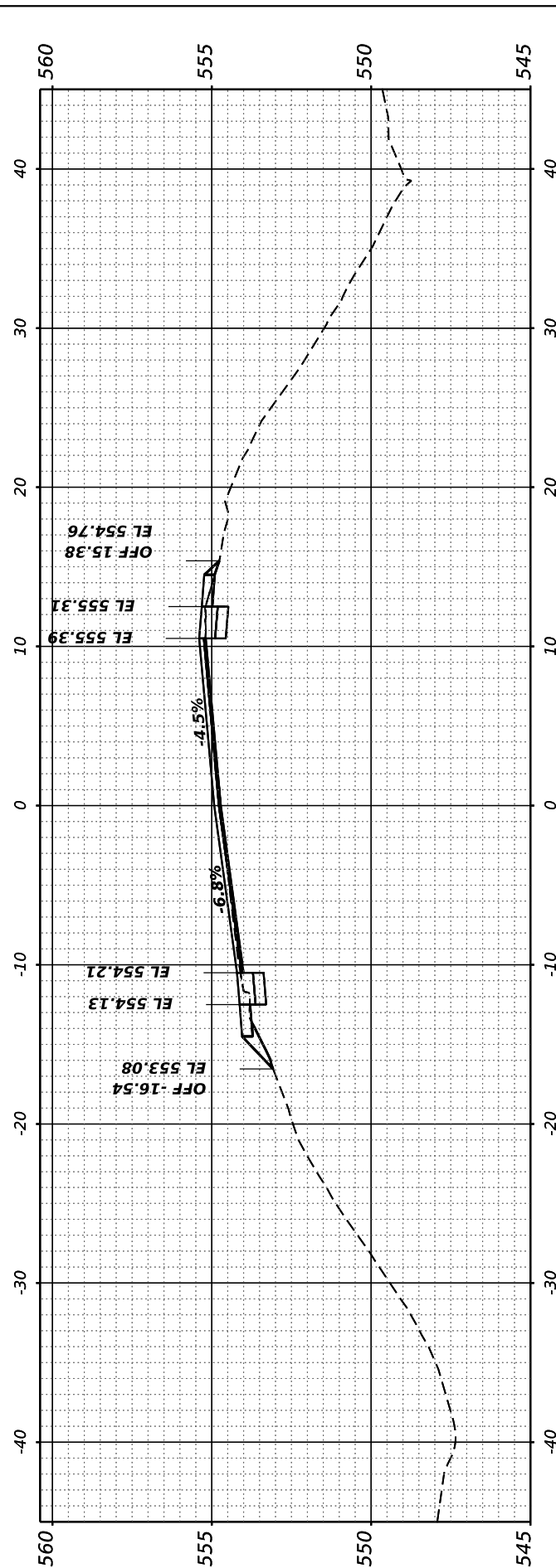
FINAL SURVEY NO.	SURVEYED	BY	DATE
NOTE BOOK	PLOTTED		
AREAS	TEMPLATE		
CHECKED	AREAS		

ORIGINAL SURVEY NO.	SURVEYED	BY	DATE
NOTE BOOK	PLOTTED		
AREAS	TEMPLATE		
CHECKED	AREAS		

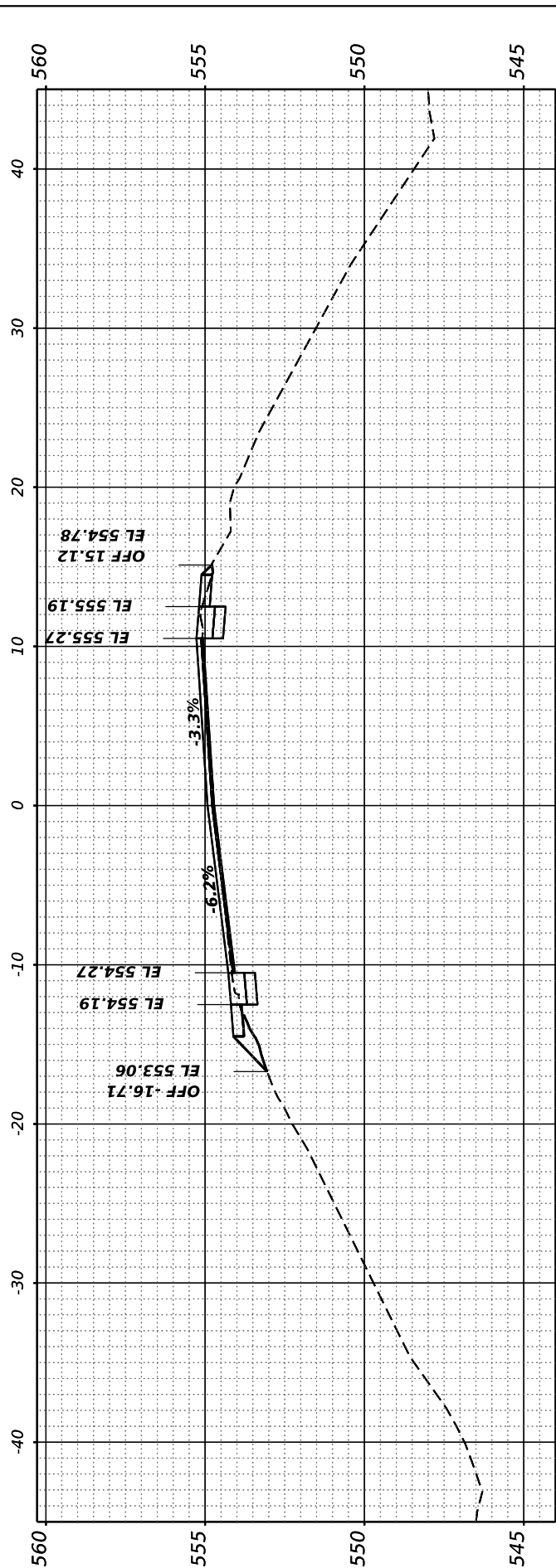
MODEL: Corridor2 - 244+50.00 (Sheet)
 FILE NAME: P:\2021\210720\Corridor2\Sheet\CADD\Sheet210720-Richv-Corridor2-244



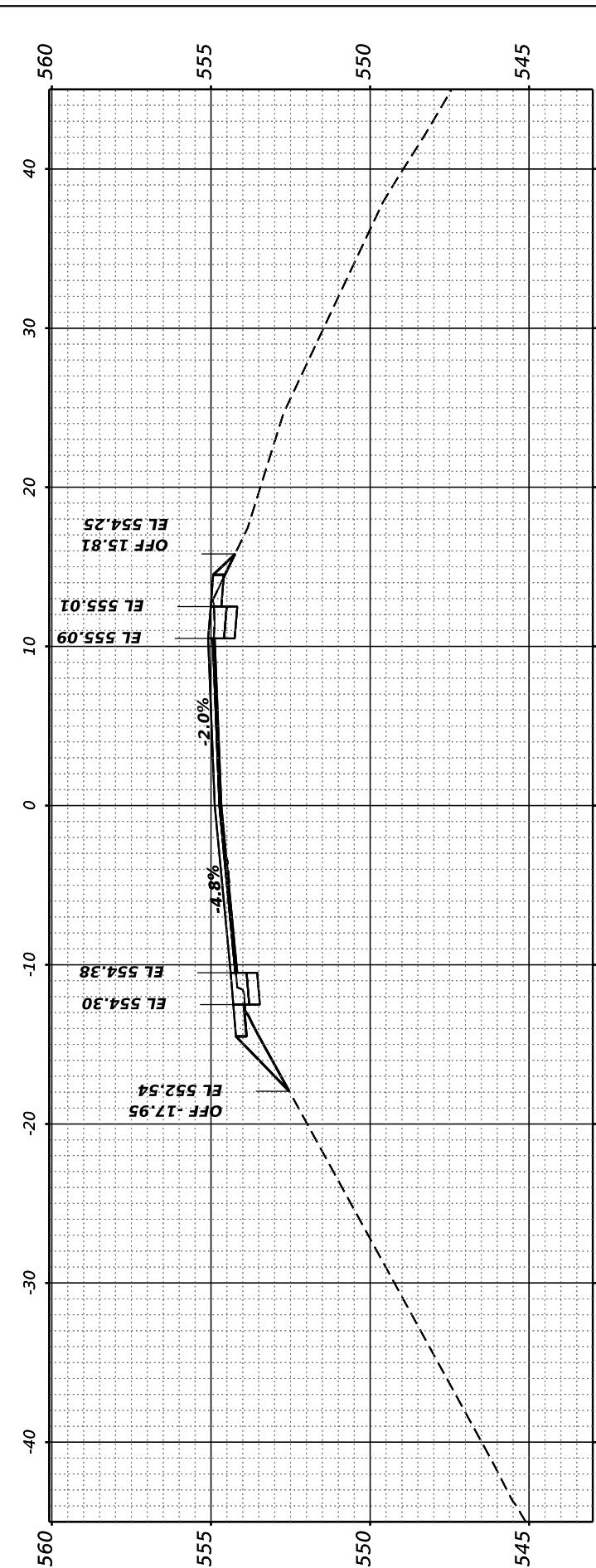
STA 246+00.00



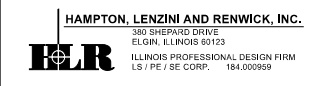
STA 245+50.00



STA 245+00.00



STA 244+50.00



USER NAME	= ariegler
PLOT SCALE	= 0.16666667 ' / in.
PLOT DATE	= 7/7/2023

DESIGNED	-
DRAWN	-
CHECKED	-
DATE	-
REVISED	-
REVISED	-
REVISED	-
REVISED	-

STATE OF ILLINOIS
 DEPARTMENT OF TRANSPORTATION

RICHVIEW ROAD

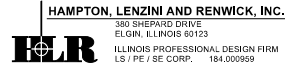
SCALE: SHEET OF SHEETS STA.

F.A.S. RTE.	SECTION	COUNTY	TOTAL SHEETS	SHEET NO.
826	21-00226-00-RS	JEFFERSON	239	104
CONTRACT NO. 99714				
ILLINOIS FED. AID PROJECT				

FINAL SURVEY	SURVEYED	BY	DATE
NOTE BOOK	PLOTTED		
NO.	TEMPLATE		
	AREAS CHECKED		
	AREAS CHECKED		

ORIGINAL SURVEY	SURVEYED	BY	DATE
NOTE BOOK	PLOTTED		
NO.	TEMPLATE		
	AREAS CHECKED		
	AREAS CHECKED		

MODEL: Corridor 2 - 246+50.00 (Sheet)
 FILE NAME: P:\2021\210720\CARD2\Drawn\CADD_Sheets\210720-Richv-Corridor-2.dgn



USER NAME	= ariegler
PLOT SCALE	= 0.16666667 ' / in.
PLOT DATE	= 7/7/2023

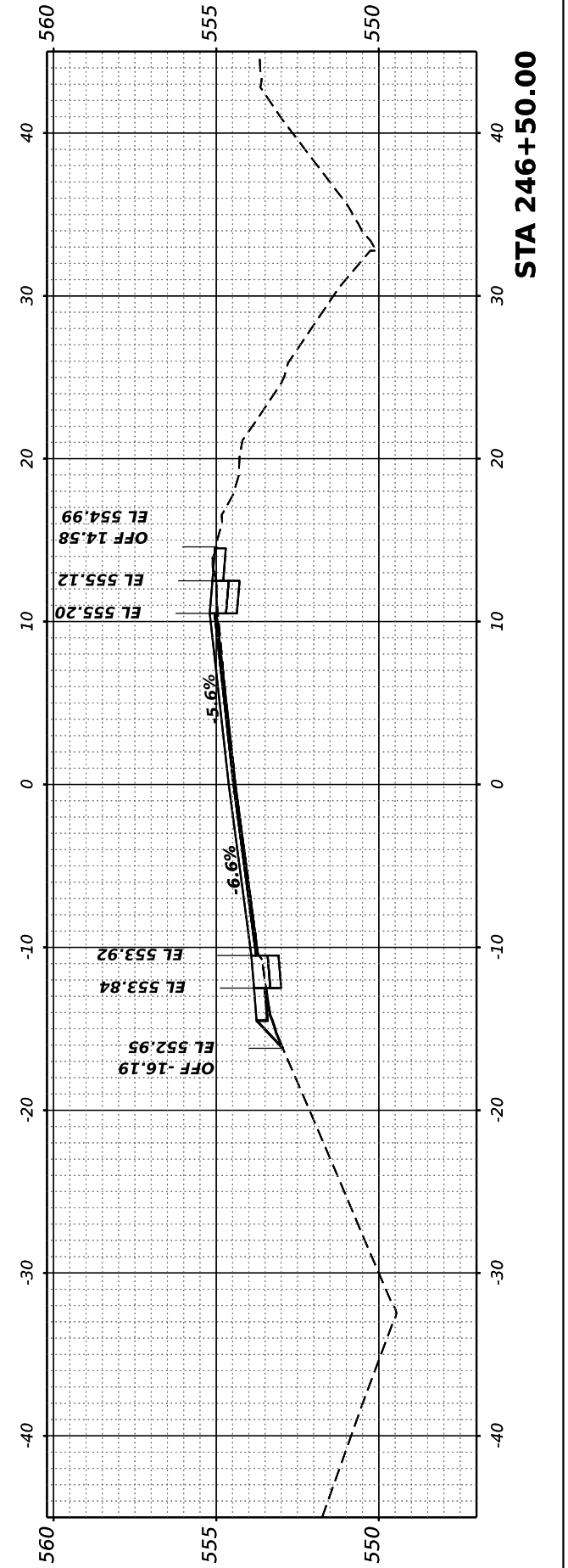
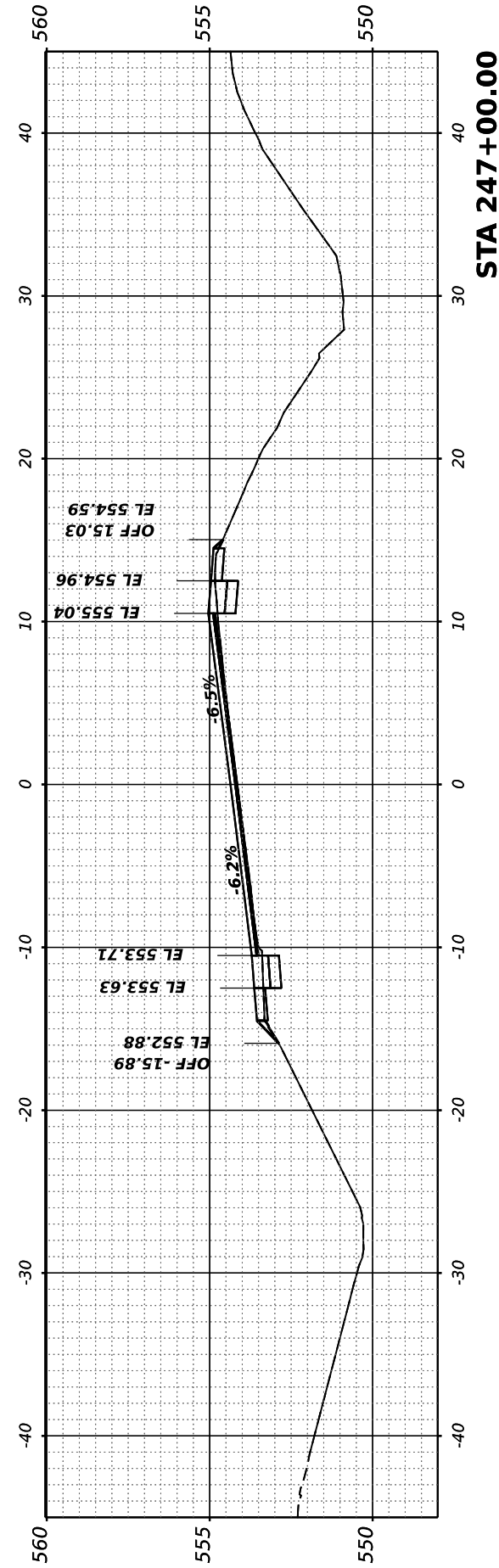
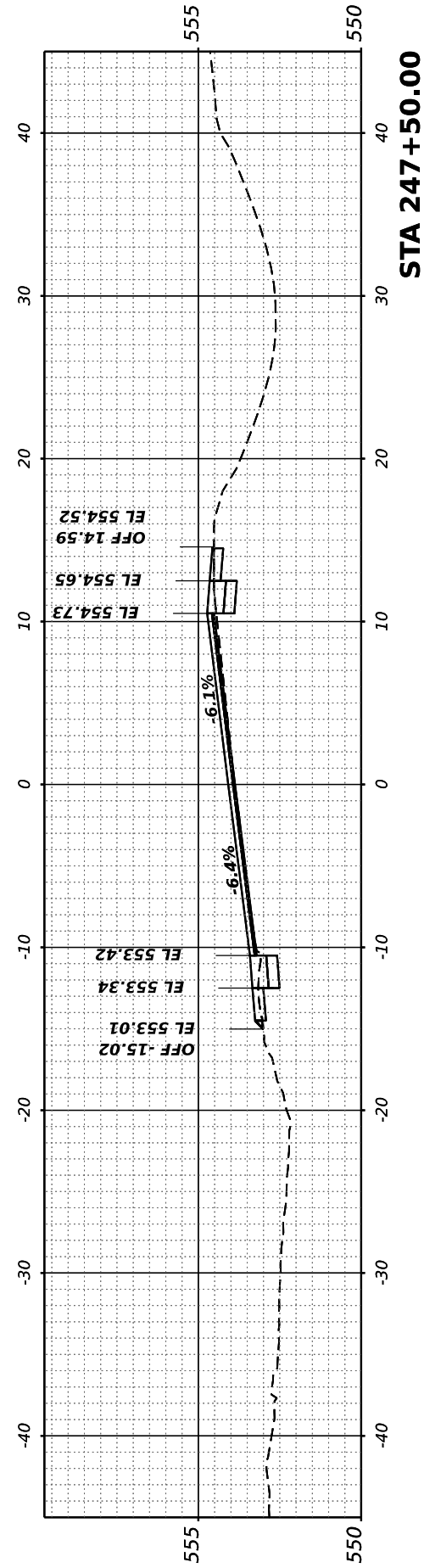
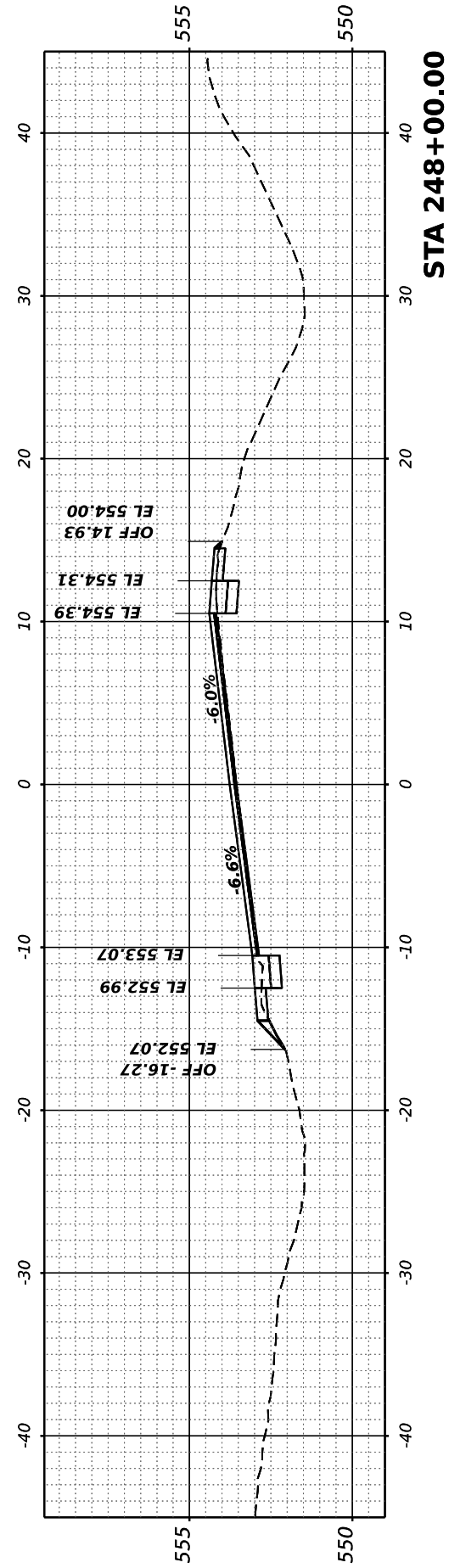
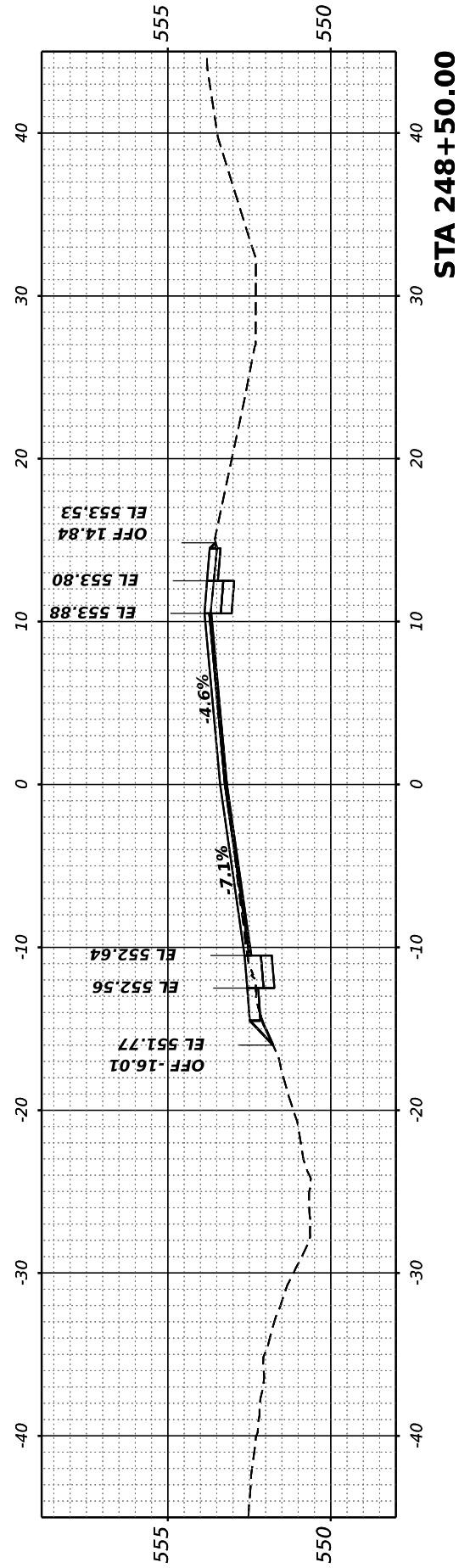
DESIGNED -	REVISED -
DRAWN -	REVISED -
CHECKED -	REVISED -
DATE -	REVISED -

STATE OF ILLINOIS
 DEPARTMENT OF TRANSPORTATION

RICHVIEW ROAD

SCALE: SHEET OF SHEETS STA.

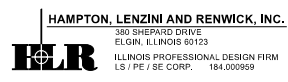
F.A.S. RTE.	SECTION	COUNTY	TOTAL SHEETS	SHEET NO.
826	21-00226-00-RS	JEFFERSON	239	105
CONTRACT NO. 99714				
ILLINOIS FED. AID PROJECT				



FINAL SURVEY NO.	SURVEYED	BY	DATE
NOTE BOOK	PLOTTED		
AREAS CHECKED	TEMPLATE		
AREAS CHECKED	AREAS CHECKED		

ORIGINAL SURVEY NO.	SURVEYED	BY	DATE
NOTE BOOK	PLOTTED		
AREAS CHECKED	TEMPLATE		
AREAS CHECKED	AREAS CHECKED		

MODEL: Corridor2 - 249+00.00 (Sheet)
 FILE NAME: P:\2021\210720\CARDZ\Drawn\CADD_Sheets\210720-Richv-Road-Corridor2.dgn



USER NAME	arietgler
PLOT SCALE	= 0.16666667 / in.
PLOT DATE	= 7/7/2023

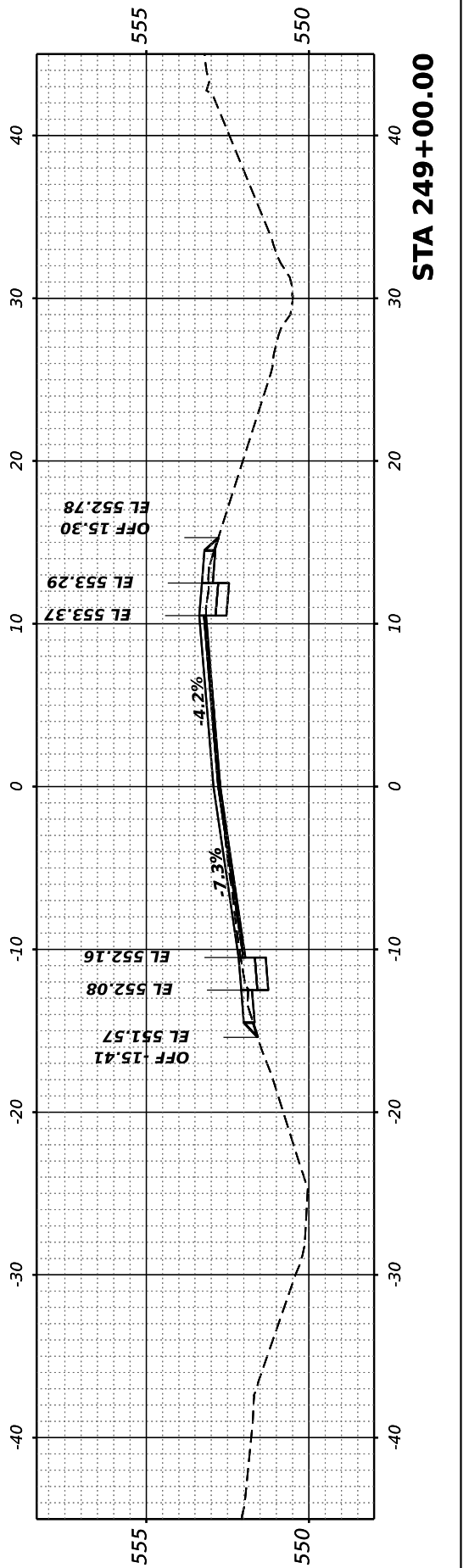
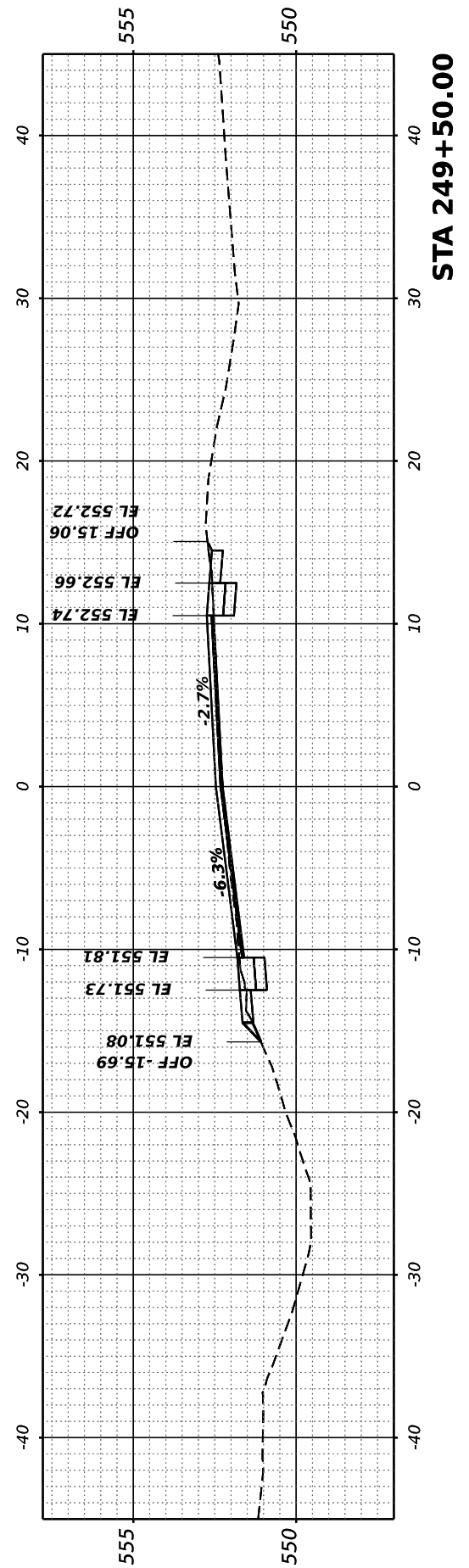
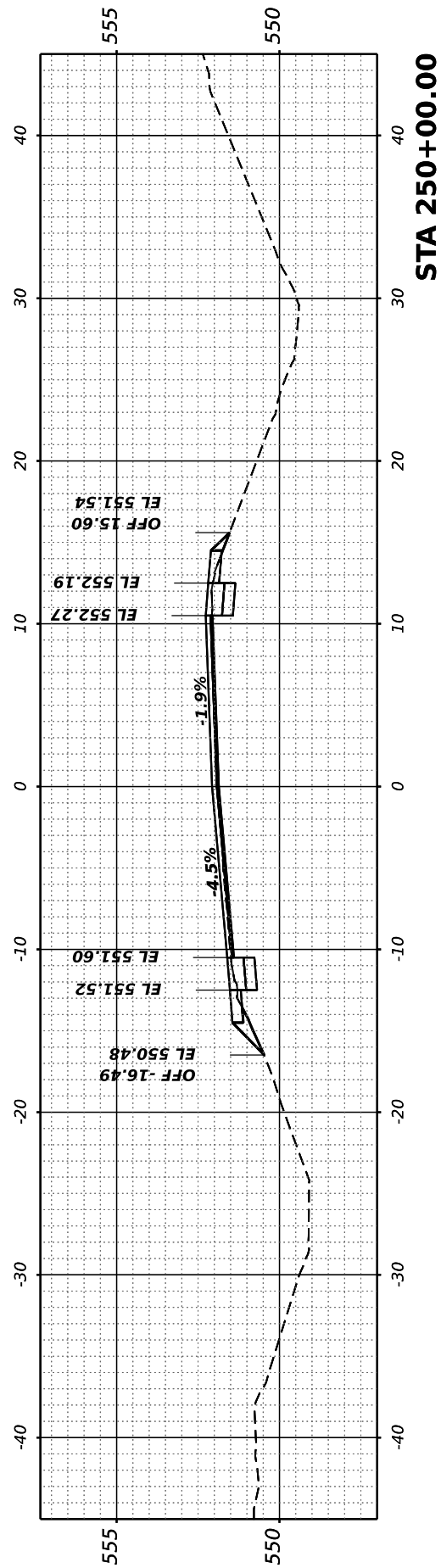
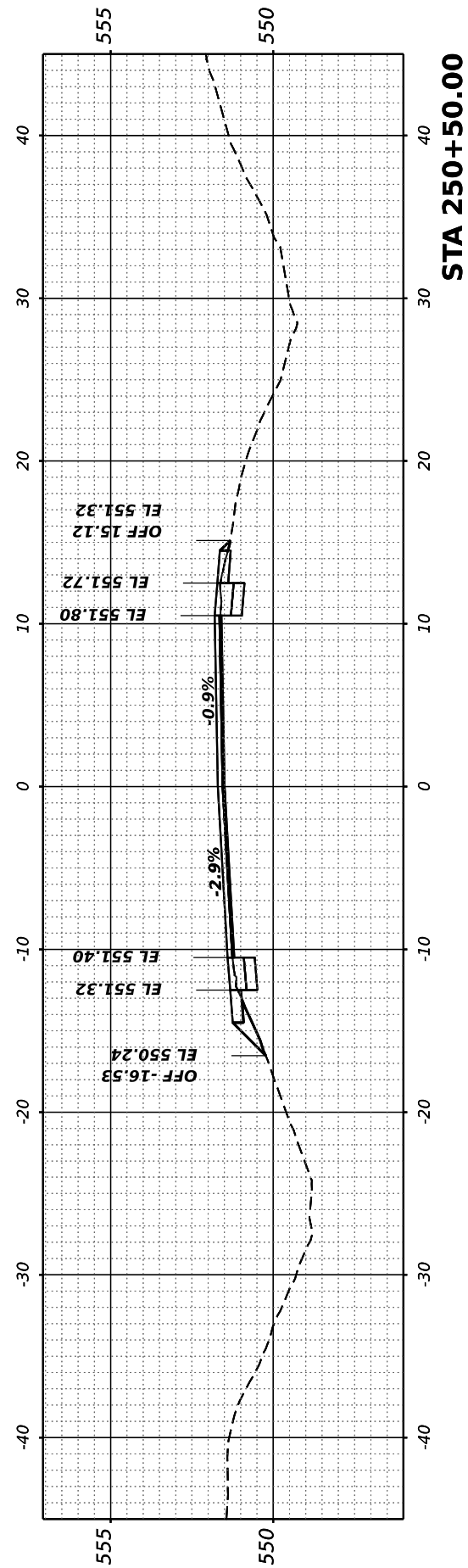
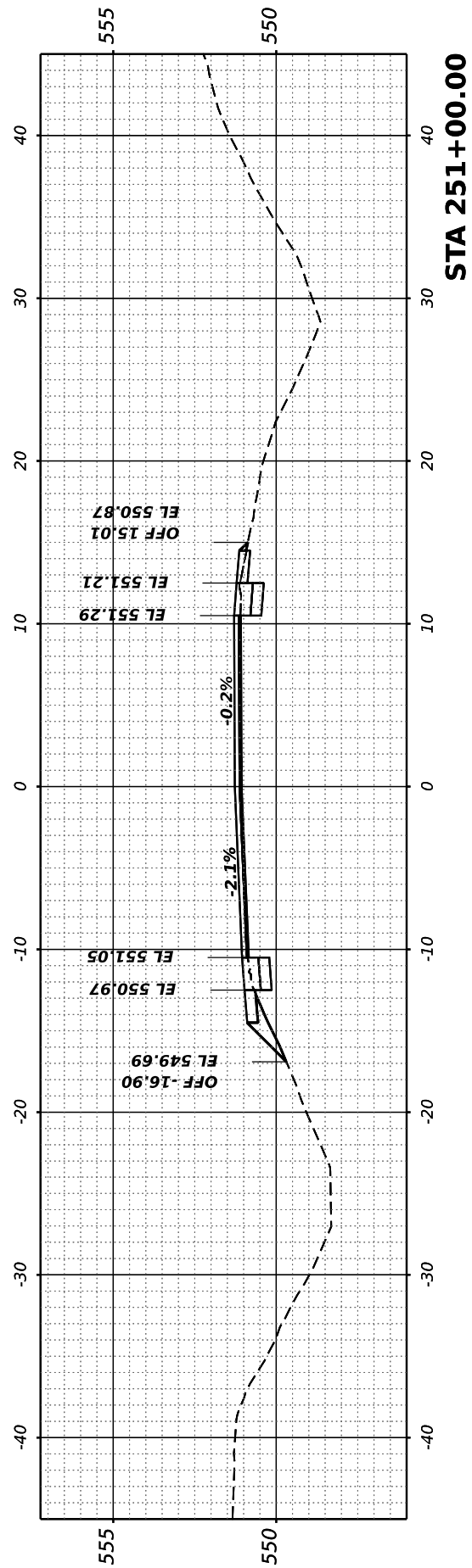
DESIGNED	-
DRAWN	-
CHECKED	-
DATE	-
REVISED	-
REVISED	-
REVISED	-
REVISED	-

STATE OF ILLINOIS
 DEPARTMENT OF TRANSPORTATION

RICHVIEW ROAD

SCALE: SHEET OF SHEETS STA.

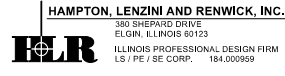
F.A.S. RTE.	SECTION	COUNTY	TOTAL SHEETS	SHEET NO.
826	21-00226-00-RS	JEFFERSON	239	106
CONTRACT NO. 99714				
ILLINOIS FED. AID PROJECT				



FINAL SURVEY NO.	SURVEYED PLOTTED TEMPLATE AREAS CHECKED	BY	DATE

ORIGINAL SURVEY NO.	SURVEYED PLOTTED TEMPLATE AREAS CHECKED	BY	DATE

MODEL: Corridor - 251+50.00 (Sheet)
 FILE NAME: P:\2021\210720\CARD2\Drawn\CADD_Sheets\210720-Rich-ss-Corridor-2.dgn



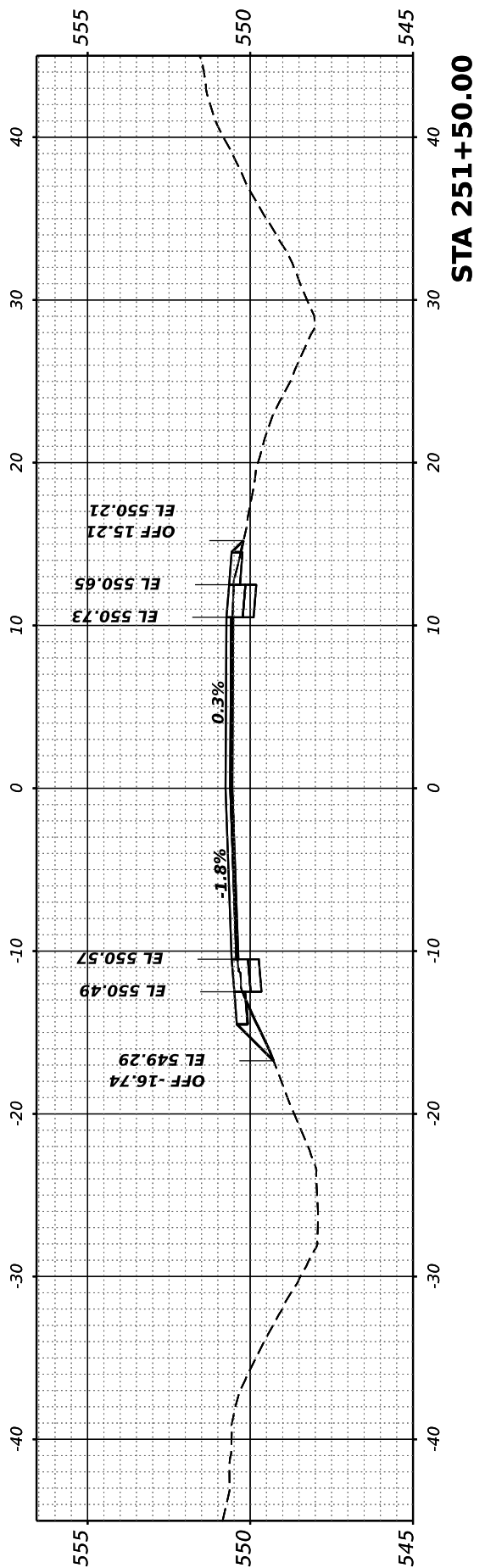
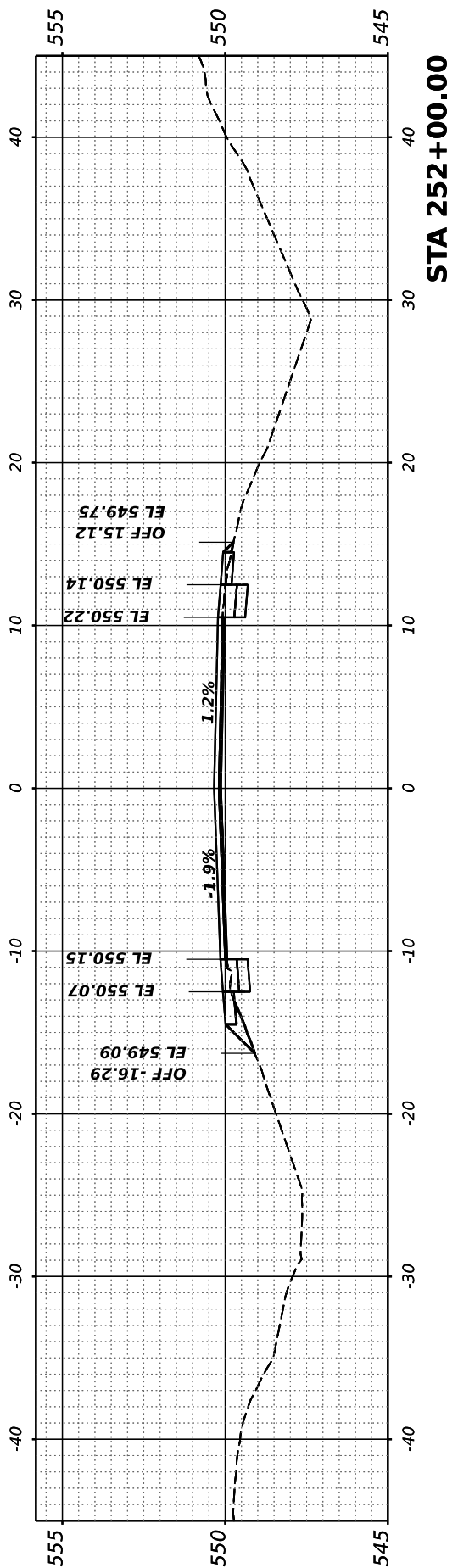
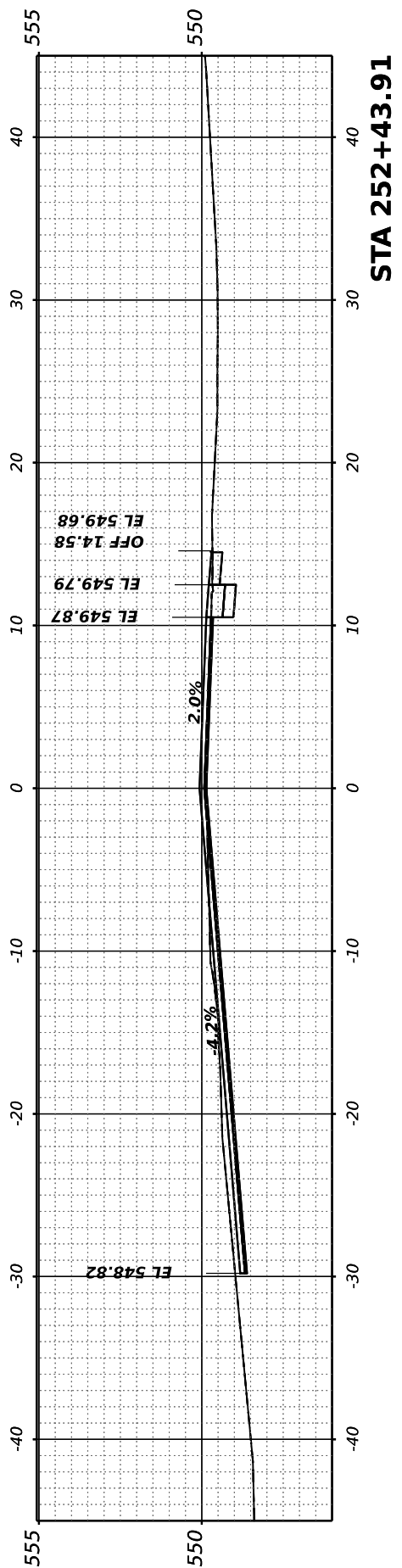
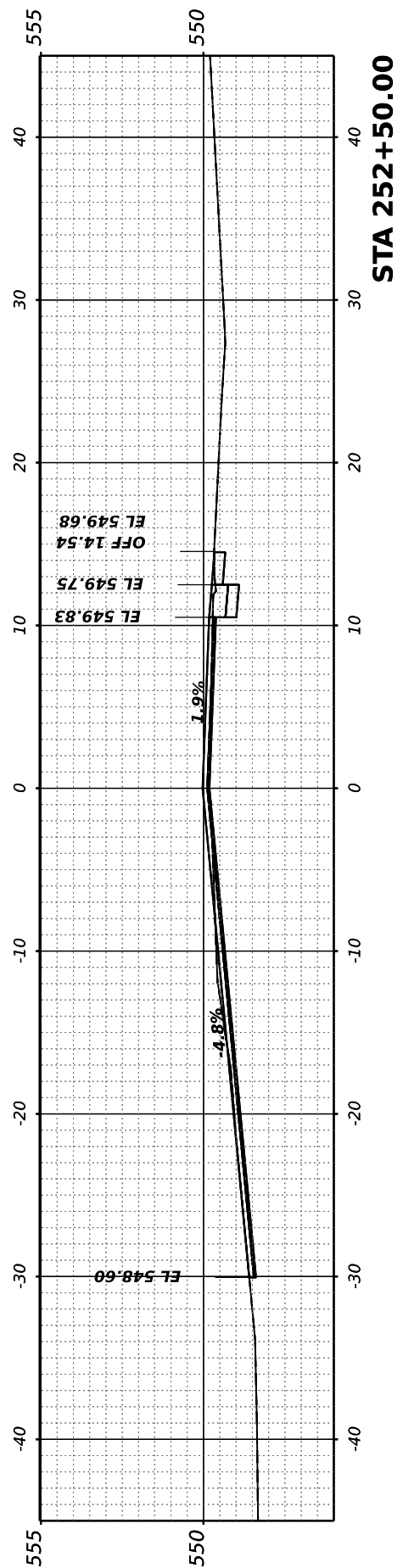
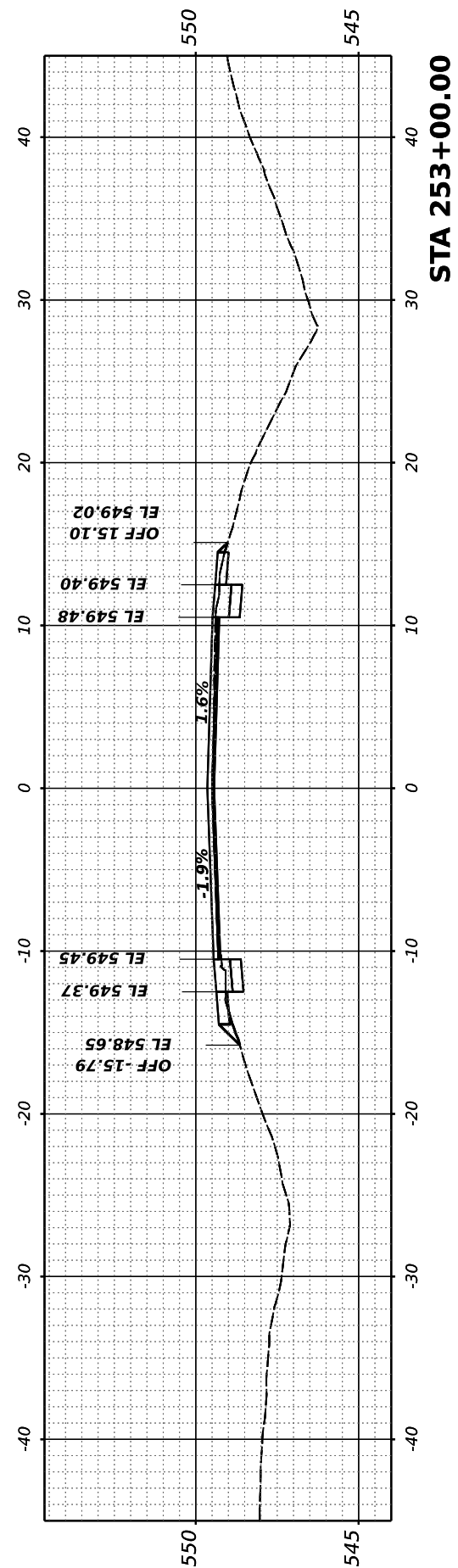
USER NAME	ariegler	DESIGNED	-
PLOT SCALE	0.16666667 / in.	DRAWN	-
PLOT DATE	7/7/2023	CHECKED	-
		DATE	-
		REVISED	-

STATE OF ILLINOIS
 DEPARTMENT OF TRANSPORTATION

RICHVIEW ROAD

SCALE: SHEET OF SHEETS STA.

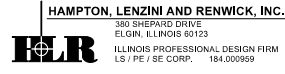
F.A.S. RTE.	SECTION	COUNTY	TOTAL SHEETS	SHEET NO.
826	21-00226-00-RS	JEFFERSON	239	107
CONTRACT NO. 99714				
ILLINOIS FED. AID PROJECT				



FINAL	SURVEYED	DATE
SURVEY	PLOTTED	BY
NOTE BOOK	TEMPLATE	
NO.	AREAS CHECKED	
	AREAS CHECKED	

ORIGINAL	SURVEYED	DATE
SURVEY	PLOTTED	BY
NOTE BOOK	TEMPLATE	
NO.	AREAS CHECKED	
	AREAS CHECKED	

MODEL: Corridor2 - 253+50.00 (Sheet)
 FILE NAME: P:\2021\210720\CARD2\Drawn\CADD_Sheets\210720-Rich-ss-Corridor2.dgn



USER NAME	= ariegler
DESIGNED	-
DRAWN	-
CHECKED	-
DATE	-
PLOT SCALE	= 0.16666667 1/in.
PLOT DATE	= 7/7/2023

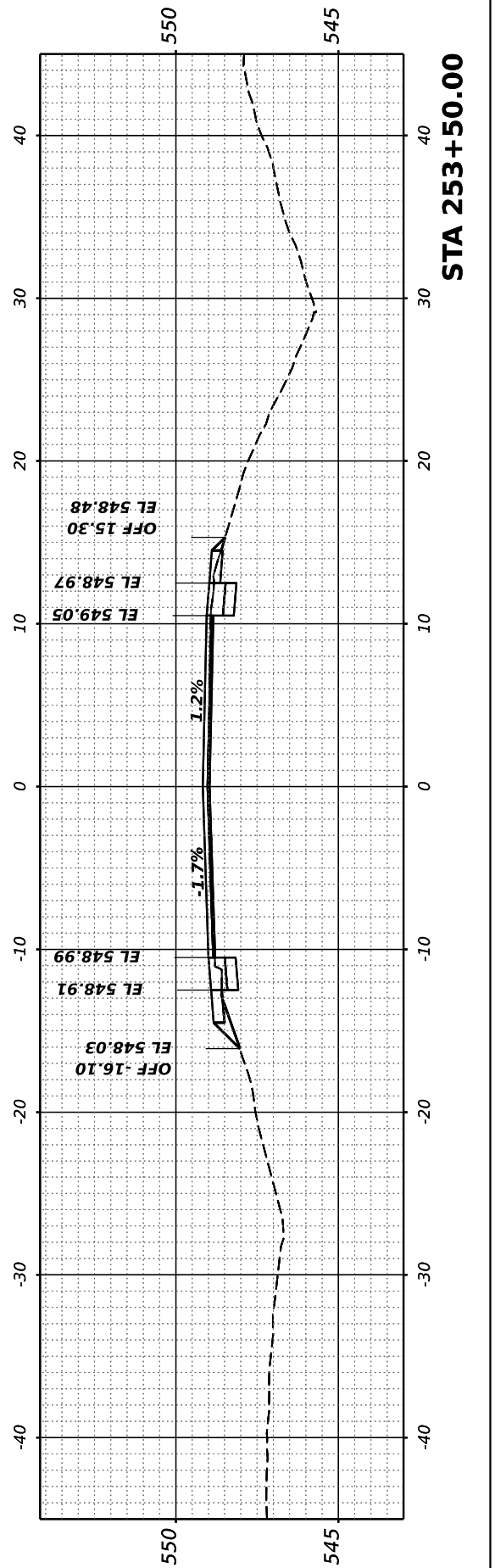
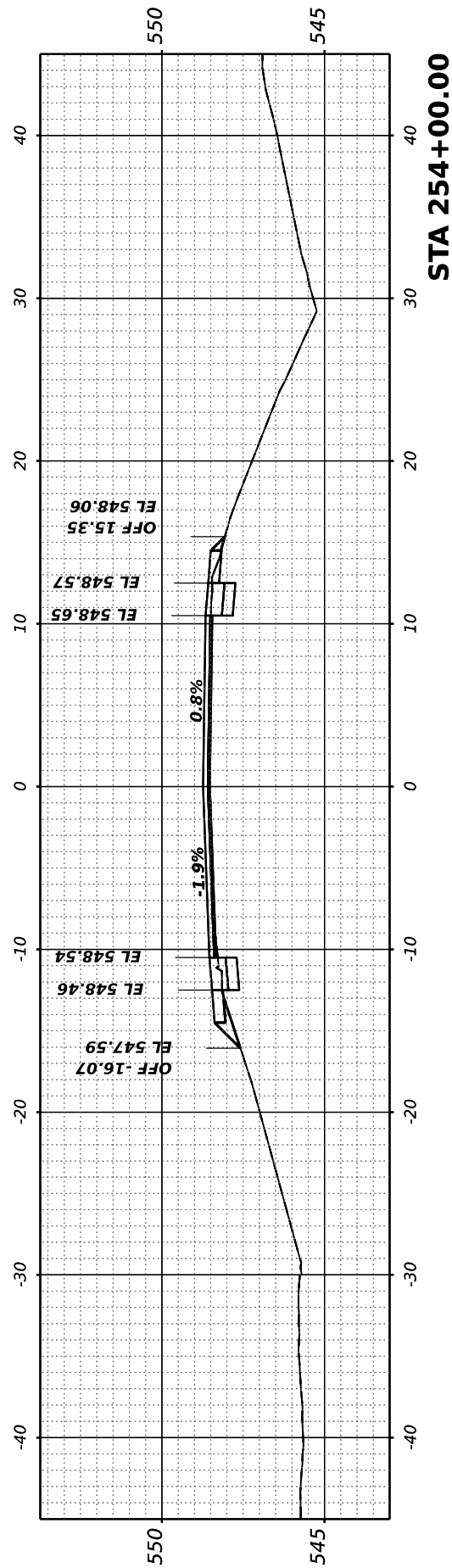
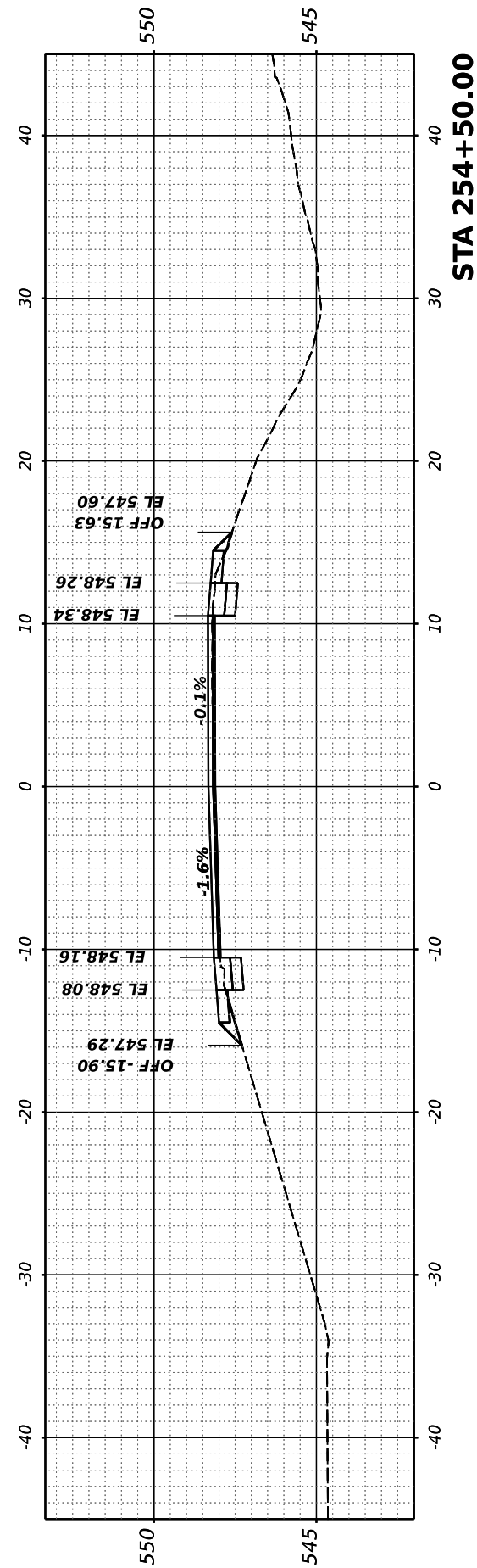
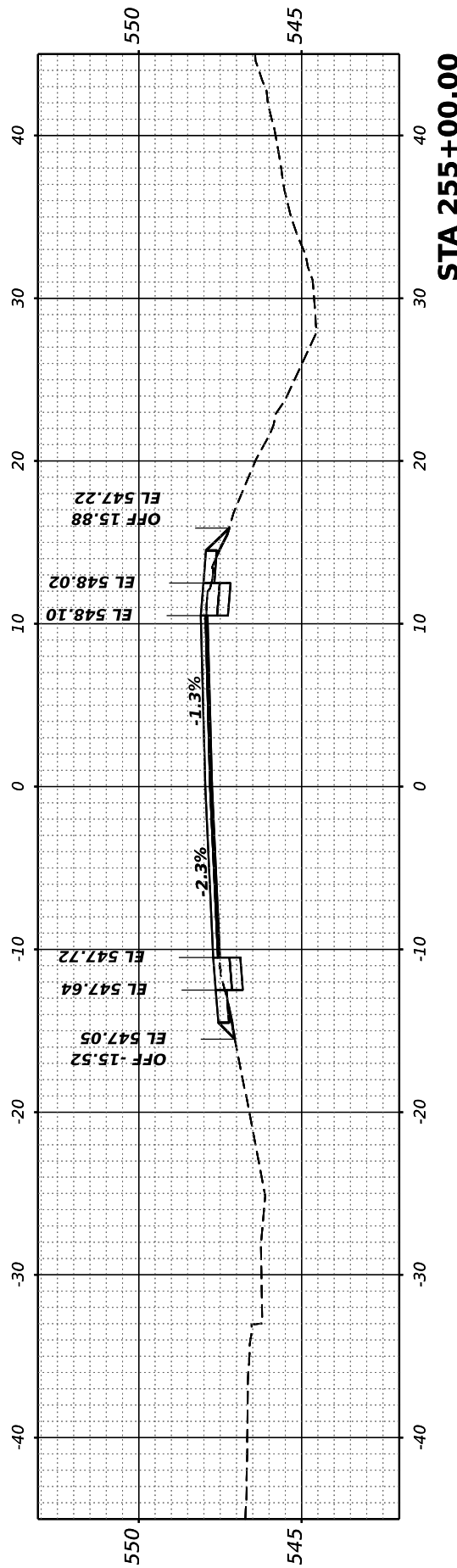
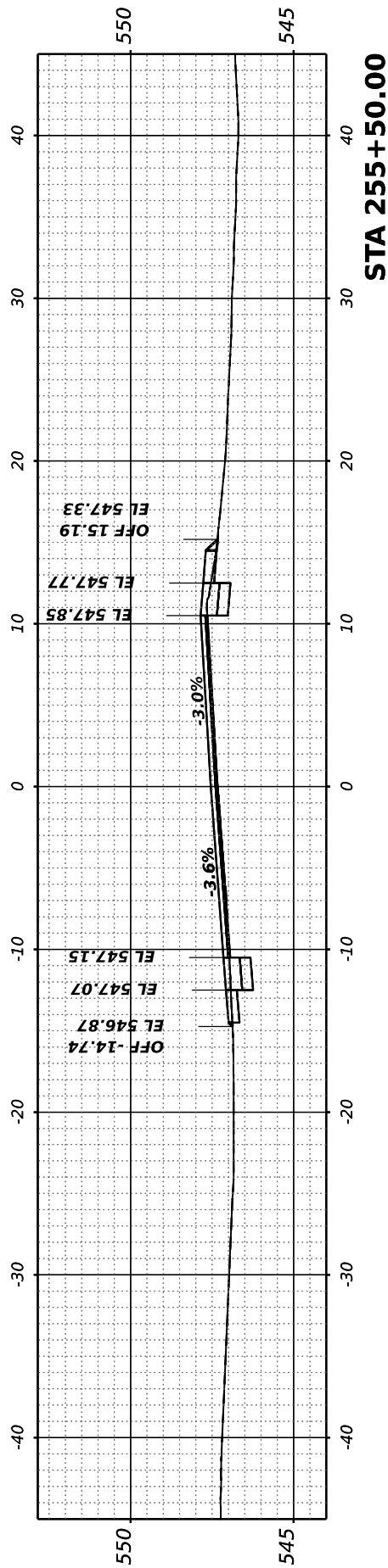
DESIGNED	-
DRAWN	-
CHECKED	-
DATE	-
REVISED	-
REVISED	-
REVISED	-
REVISED	-

STATE OF ILLINOIS
 DEPARTMENT OF TRANSPORTATION

RICHVIEW ROAD

SCALE: SHEET OF SHEETS STA.

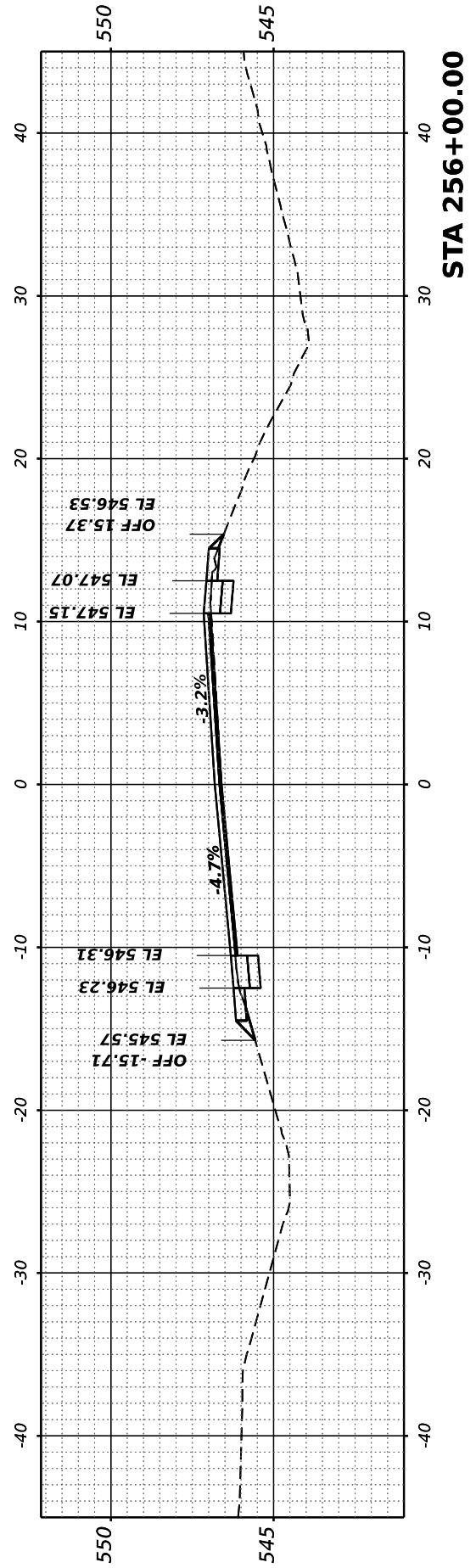
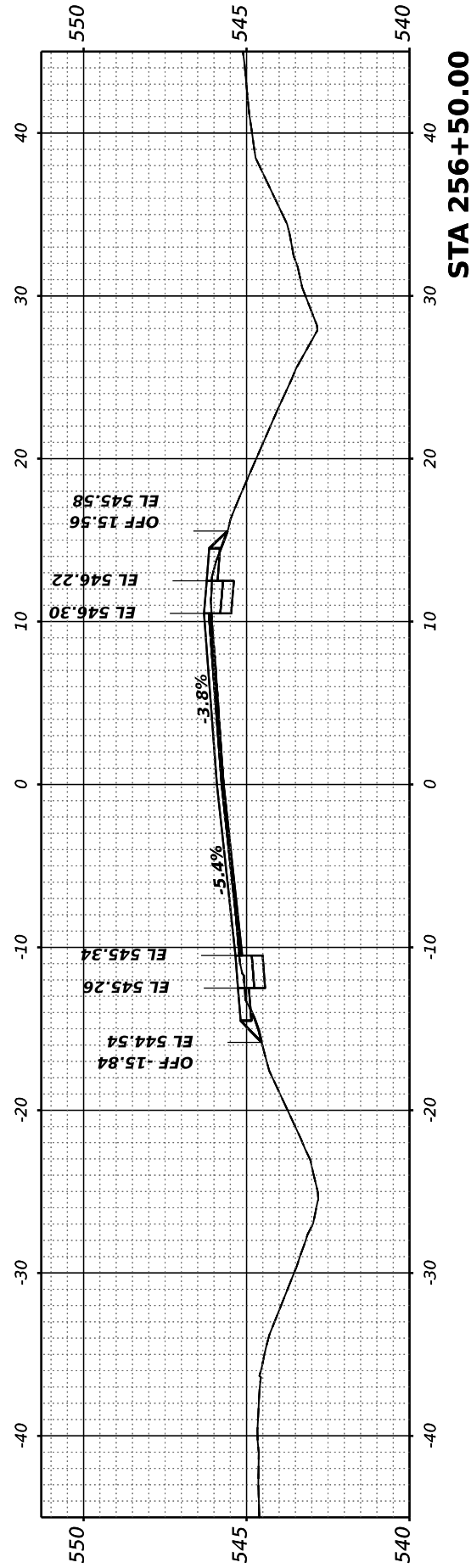
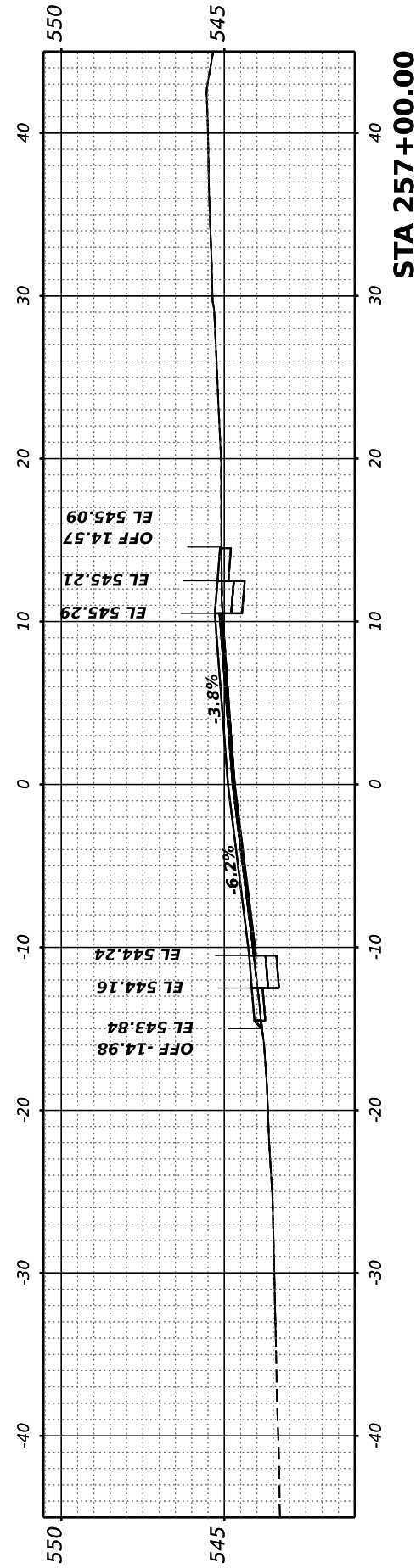
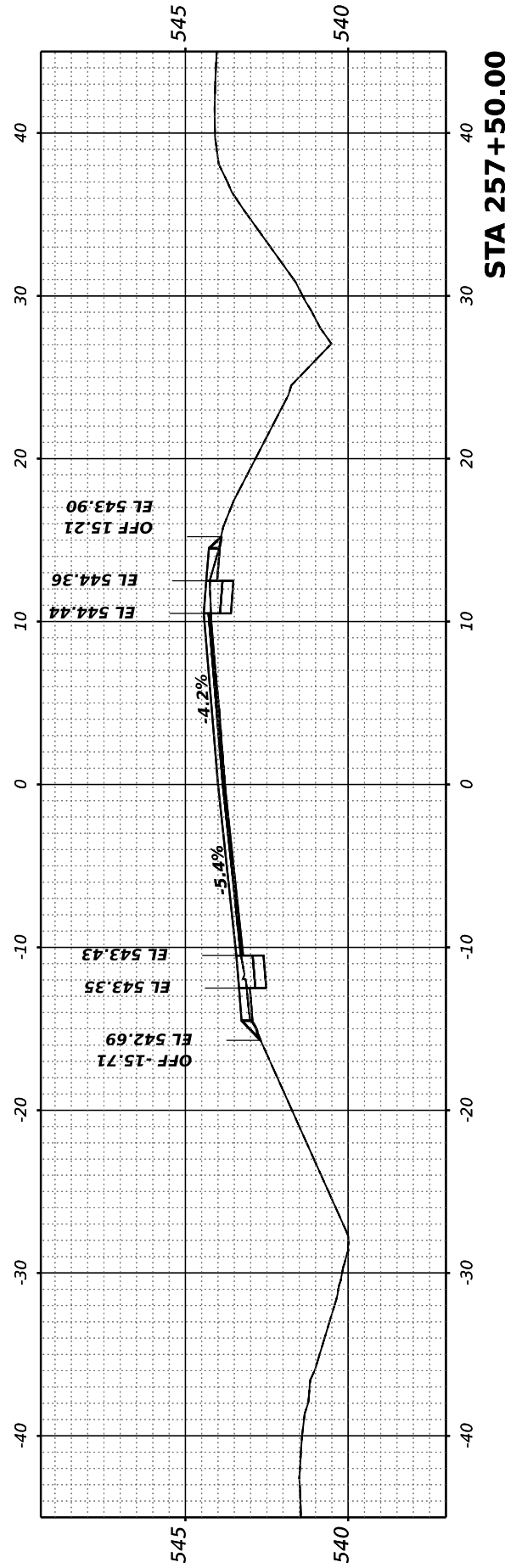
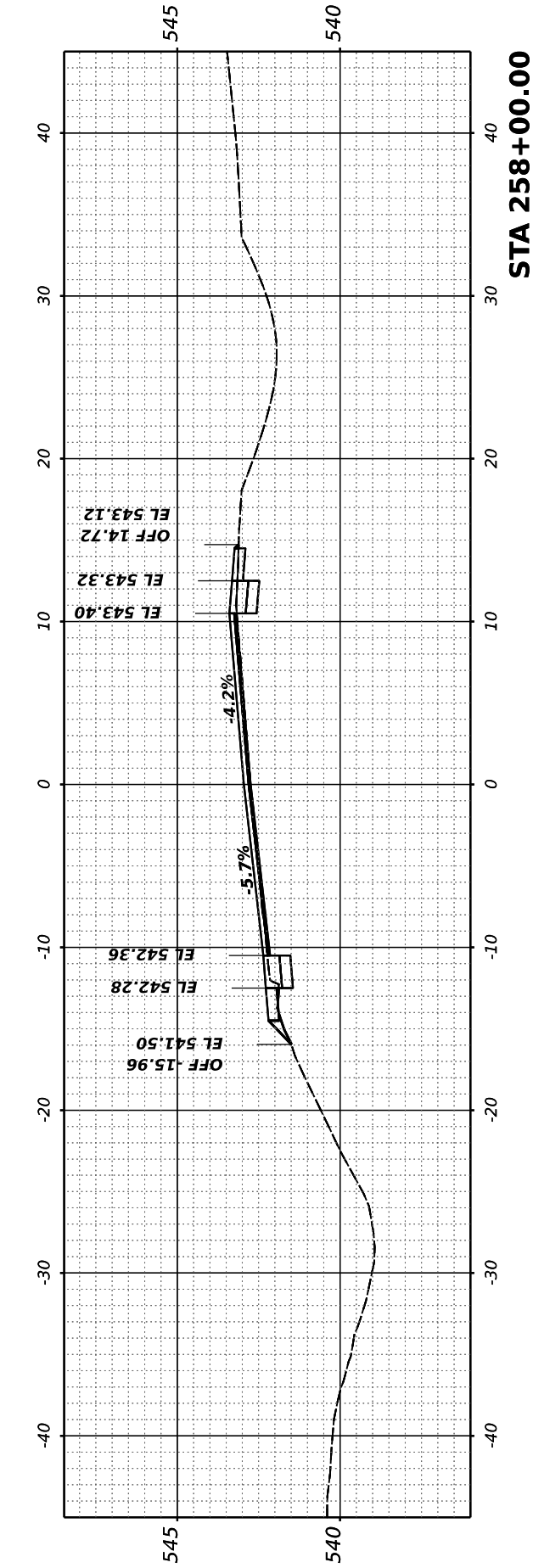
F.A.S. RTE.	SECTION	COUNTY	TOTAL SHEETS	SHEET NO.
826	21-00226-00-RS	JEFFERSON	239	108
				CONTRACT NO. 99714
				ILLINOIS FED. AID PROJECT



FINAL SURVEY NO.	SURVEYED PLOTTED TEMPLATE AREAS CHECKED	BY	DATE

ORIGINAL SURVEY NO.	SURVEYED PLOTTED TEMPLATE AREAS CHECKED	BY	DATE

MODEL: Corridor2 - 256+00.00 (Sheet)
 FILE NAME: P:\021210720\CAD\256\256+00.00\Corridor2.dgn



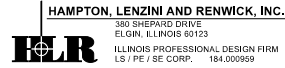
STATE OF ILLINOIS
 DEPARTMENT OF TRANSPORTATION

RICHVIEW ROAD

USER NAME	ariegler	DESIGNED	-	REVISED	-
PLOT SCALE	0.16666667 1/in.	DRAWN	-	REVISED	-
PLOT DATE	7/7/2023	CHECKED	-	REVISED	-
		DATE	-	REVISED	-

SCALE: SHEET OF SHEETS STA.

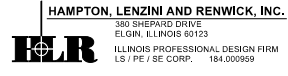
F.A.S. RTE.	SECTION	COUNTY	TOTAL SHEETS	SHEET NO.
826	21-00226-00-RS	JEFFERSON	239	109
CONTRACT NO. 99714				
ILLINOIS FED. AID PROJECT				



FINAL SURVEY NO.	SURVEYED PLOTTED TEMPLATE AREAS CHECKED	BY	DATE

ORIGINAL SURVEY NO.	SURVEYED PLOTTED TEMPLATE AREAS CHECKED	BY	DATE

MODEL: Corridor2 - 258+50.00 (Sheet)
 FILE NAME: P:\2021\210720\CARD02 Des\pm\CADD_Sheets\210720-Rich-ss-Corridor-2.dgn



USER NAME	= ariegler
PLOT SCALE	= 0.16666667 ' / in.
PLOT DATE	= 7/7/2023

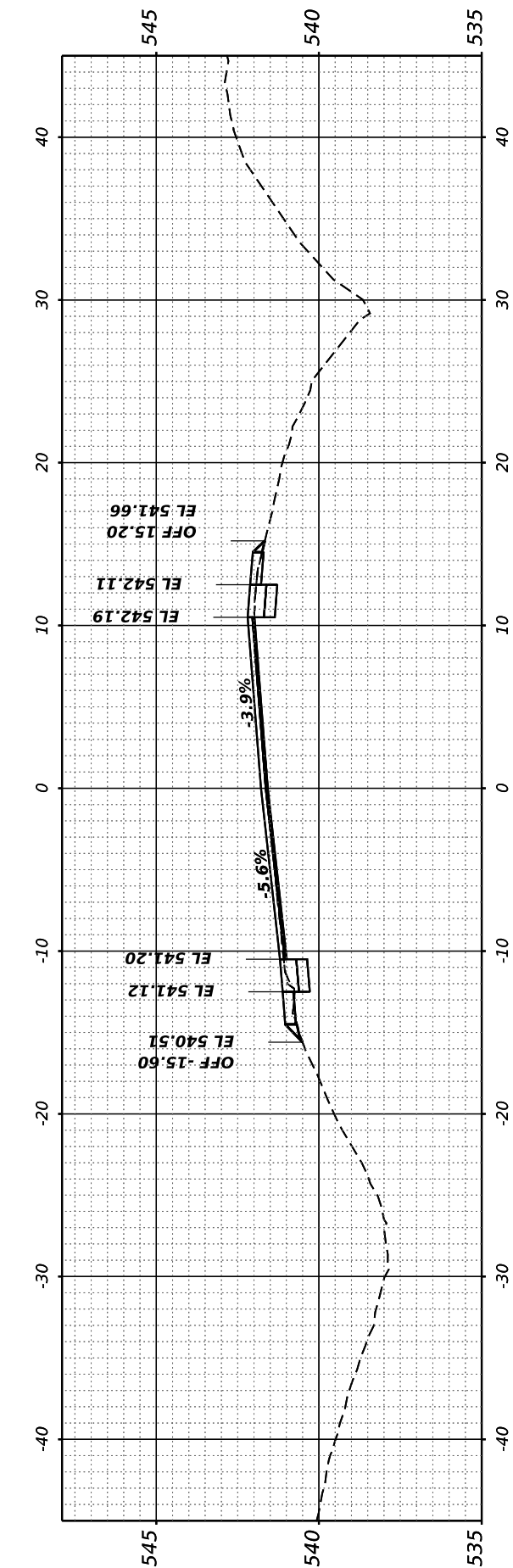
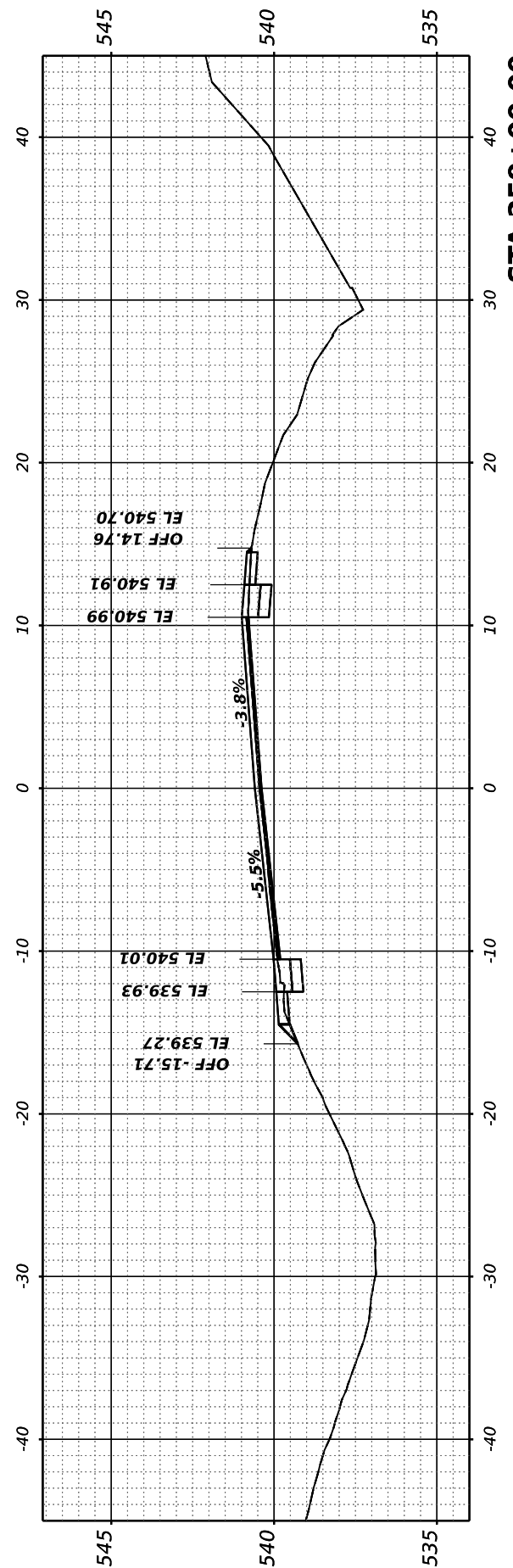
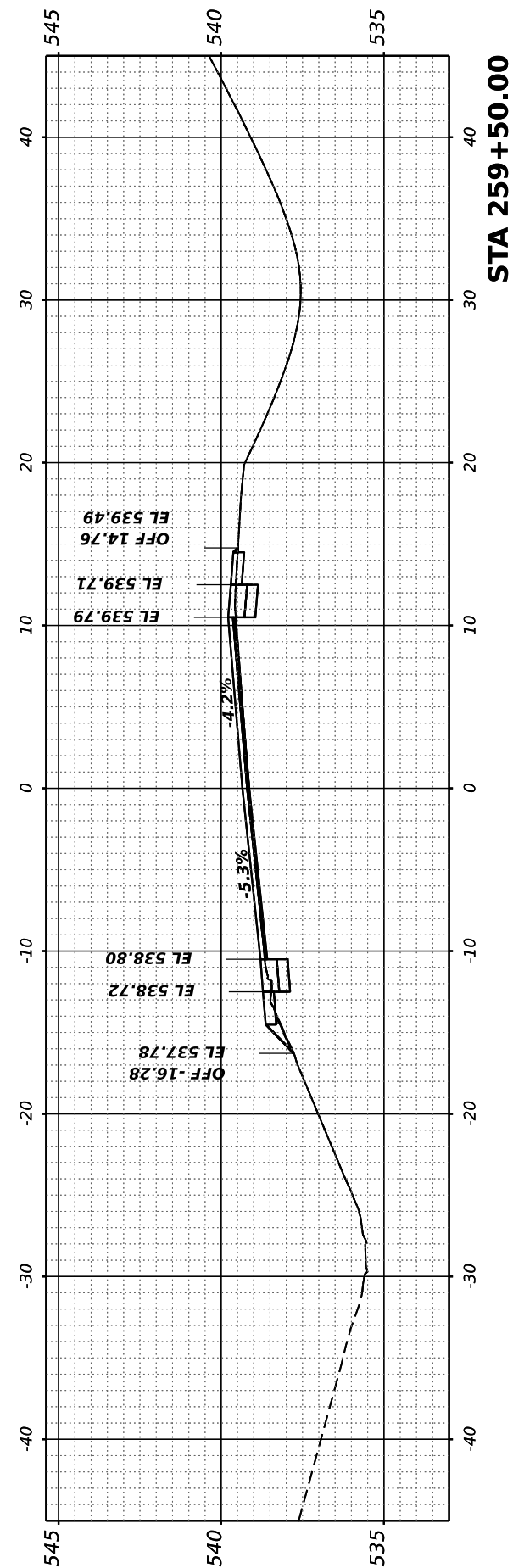
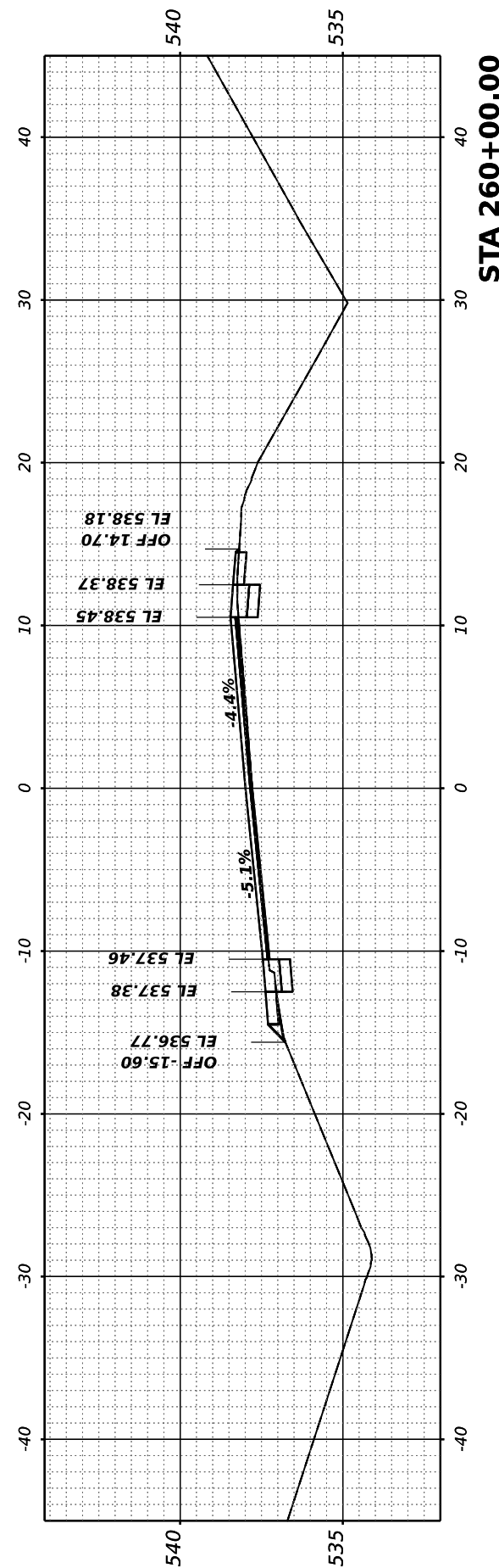
DESIGNED -	REVISER -
DRAWN -	REVISION -
CHECKED -	REVISION -
DATE -	REVISION -

**STATE OF ILLINOIS
DEPARTMENT OF TRANSPORTATION**

RICHVIEW ROAD

SCALE: SHEET OF SHEETS STA.

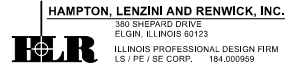
F.A.S. RTE.	SECTION	COUNTY	TOTAL SHEETS	SHEET NO.
826	21-00226-00-RS	JEFFERSON	239	110
CONTRACT NO. 99714				
ILLINOIS FED. AID PROJECT				



FINAL SURVEY NO.	SURVEYED PLOTTED AREAS CHECKED	BY	DATE
NOTE BOOK	TEMPLATE		

ORIGINAL SURVEY NO.	SURVEYED PLOTTED AREAS CHECKED	BY	DATE
NOTE BOOK	TEMPLATE		

MODEL: Corridor2 - 260+50.00 (Sheet)
 FILE NAME: P:\2021\210720\CARD02 Des\pm\CADD_Sheets\210720-Rich-ss-Corridor2.dgn



USER NAME	= ariegler
PLOT SCALE	= 0.16666667 / in.
PLOT DATE	= 7/7/2023

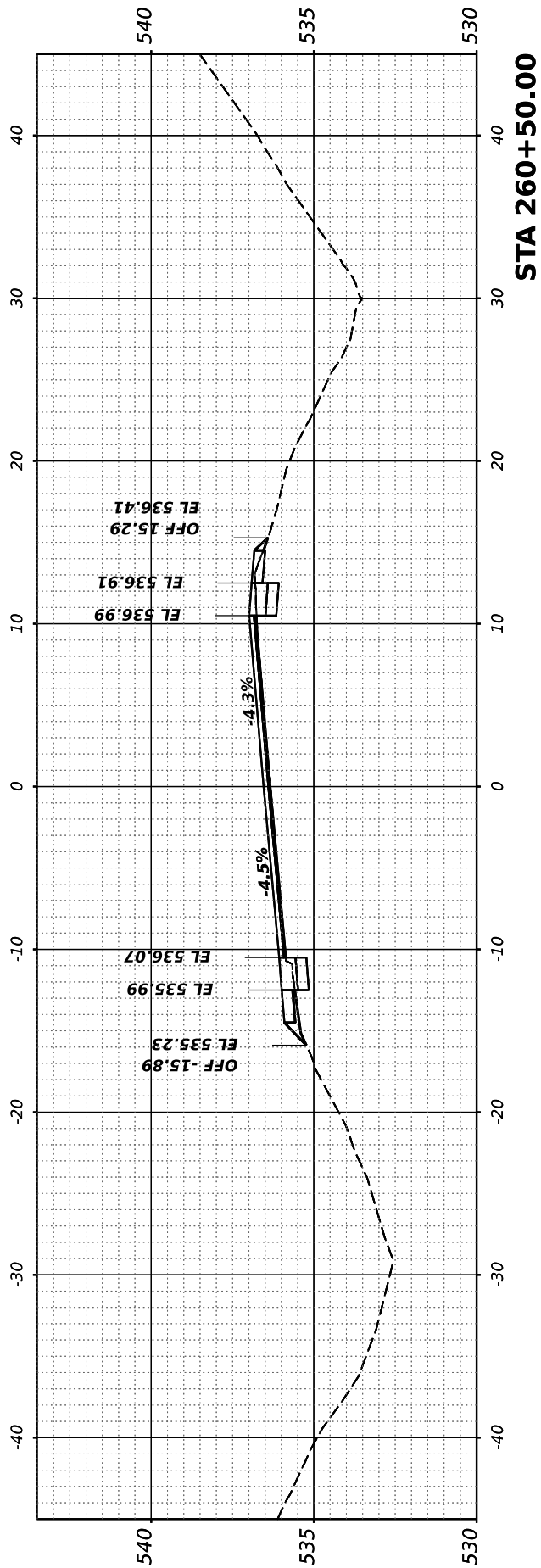
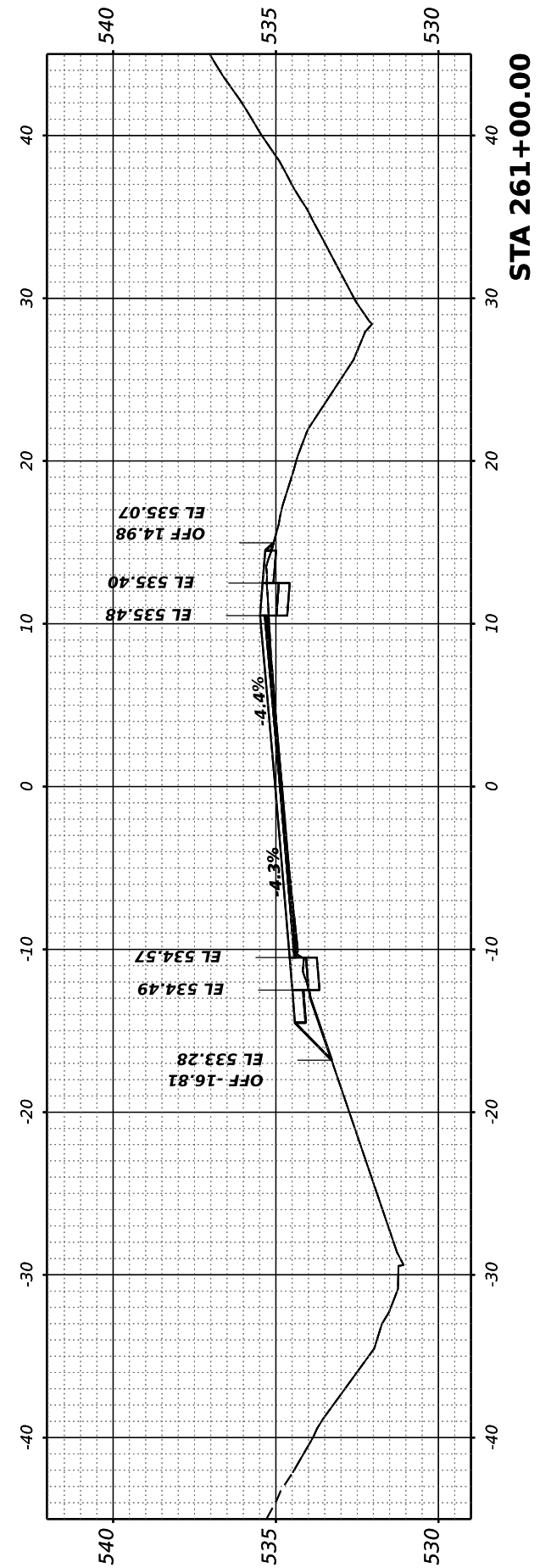
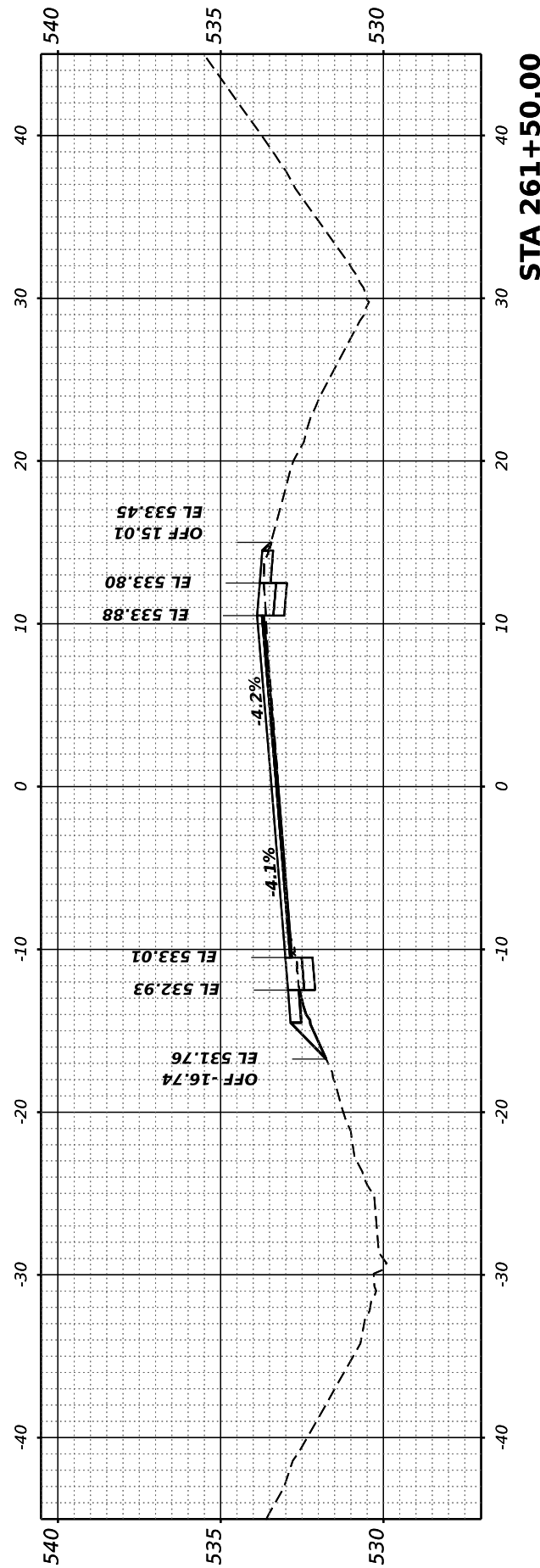
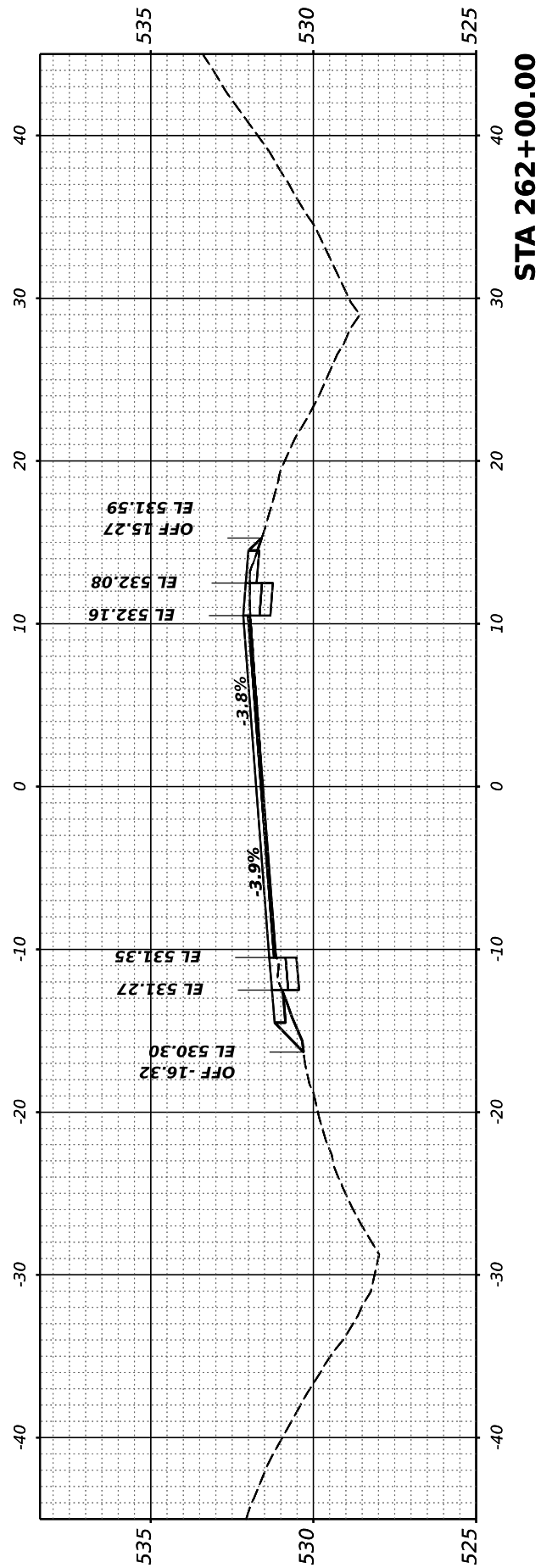
DESIGNED	-	REVISED	-
DRAWN	-	REVISED	-
CHECKED	-	REVISED	-
DATE	-	REVISED	-

STATE OF ILLINOIS
 DEPARTMENT OF TRANSPORTATION

RICHVIEW ROAD

SCALE: SHEET OF SHEETS STA.

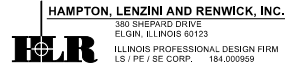
F.A.S. RTE.	SECTION	COUNTY	TOTAL SHEETS	SHEET NO.
826	21-00226-00-RS	JEFFERSON	239	111
CONTRACT NO. 99714				
ILLINOIS FED. AID PROJECT				



FINAL SURVEY NO.	SURVEYED PLOTTED AREAS CHECKED	BY	DATE
	NOTE BOOK TEMPLATE		

ORIGINAL SURVEY NO.	SURVEYED PLOTTED AREAS CHECKED	BY	DATE
	NOTE BOOK TEMPLATE		

MODEL: Corridor2 - 262+50.00 (Sheet)
 FILE NAME: P:\2021\210720\CARD2\Des\pm\CADD_Sheets\210720-Rich-ss-Corridor2.dgn



USER NAME	= ariegler
PLOT SCALE	= 0.16666667 / in.
PLOT DATE	= 7/7/2023

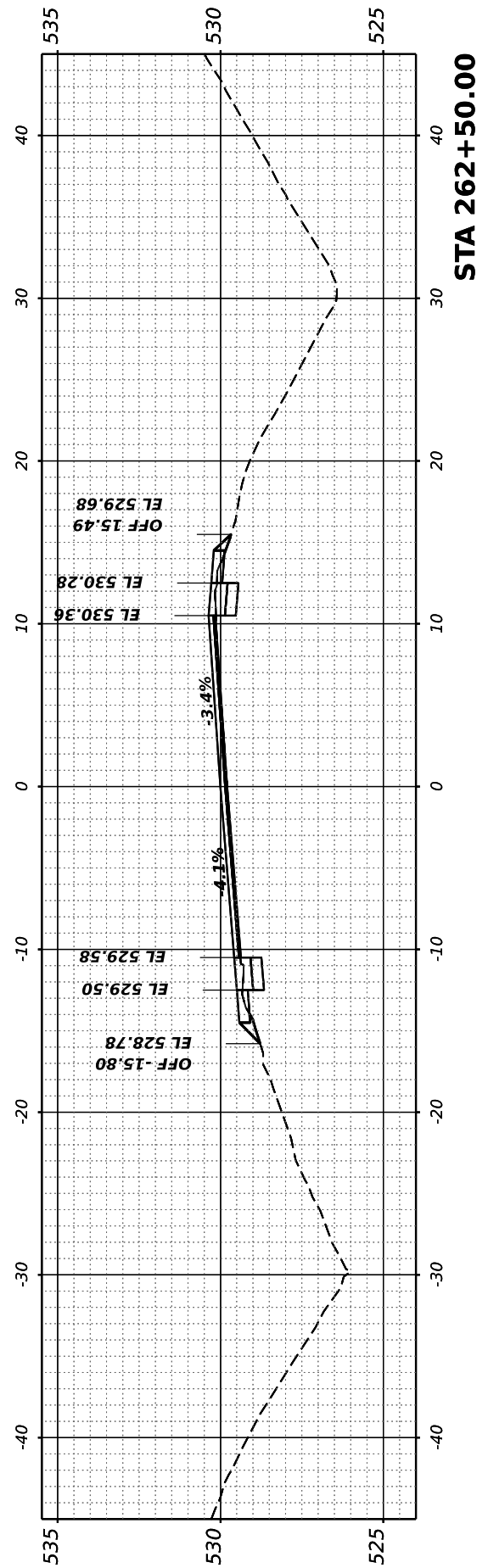
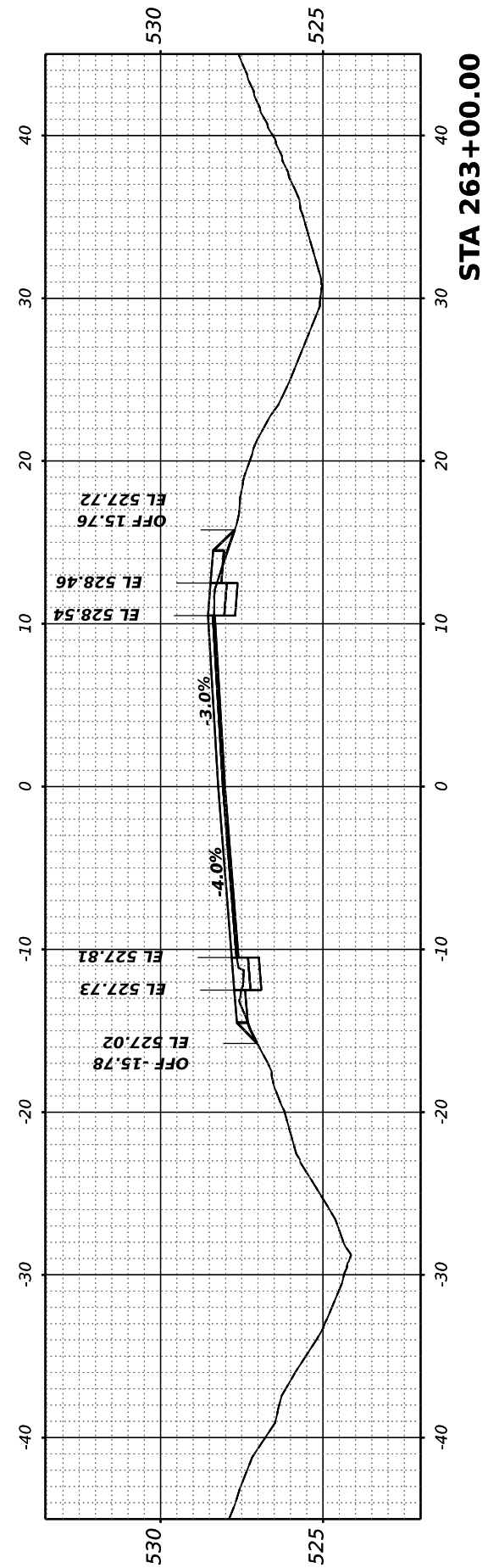
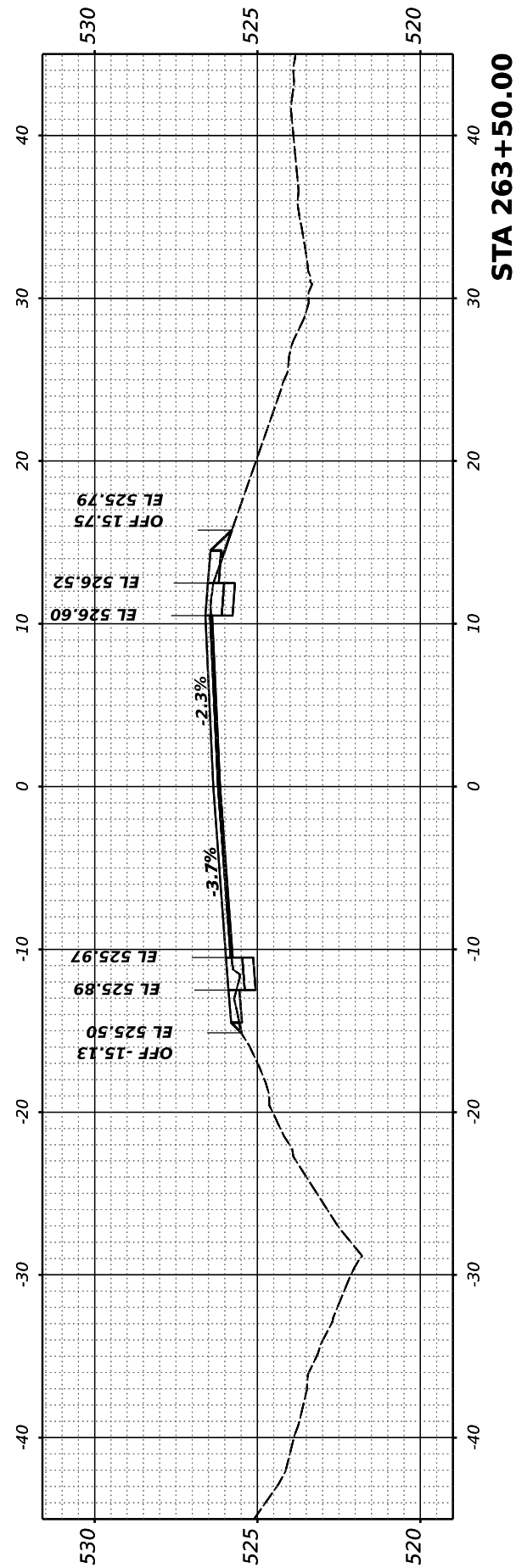
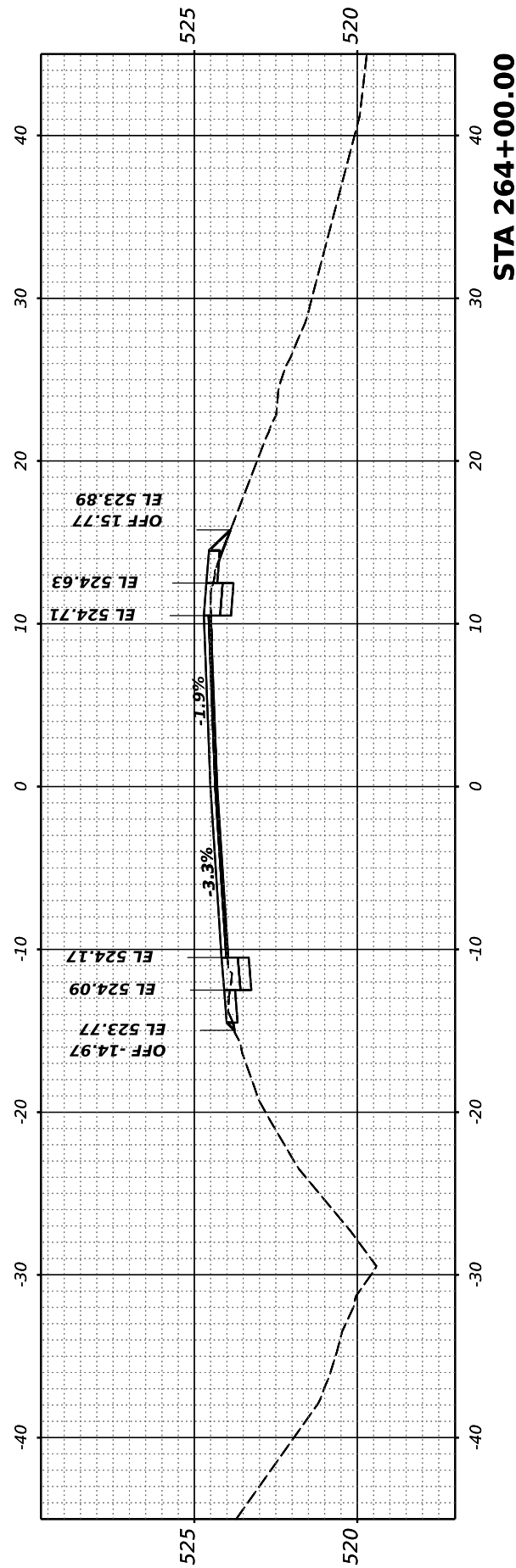
DESIGNED	-	REVISED	-
DRAWN	-	REVISED	-
CHECKED	-	REVISED	-
DATE	-	REVISED	-

STATE OF ILLINOIS
 DEPARTMENT OF TRANSPORTATION

RICHVIEW ROAD

SCALE: SHEET OF SHEETS STA.

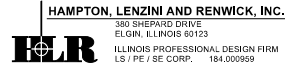
F.A.S. RTE.	SECTION	COUNTY	TOTAL SHEETS	SHEET NO.
826	21-00226-00-RS	JEFFERSON	239	112
CONTRACT NO. 99714				
ILLINOIS FED. AID PROJECT				



FINAL SURVEY NO.	SURVEYED PLOTTED AREAS CHECKED	BY	DATE
NOTE BOOK NO.	TEMPLATE AREAS CHECKED		

ORIGINAL SURVEY NO.	SURVEYED PLOTTED AREAS CHECKED	BY	DATE
NOTE BOOK NO.	TEMPLATE AREAS CHECKED		

MODEL: Corridor2 - 264+50.00 (Sheet)
 FILE NAME: P:\2021\210720\Car02\Des\pm\CA02_Sheets\210720-Rich-ss-Corridor2.dgn



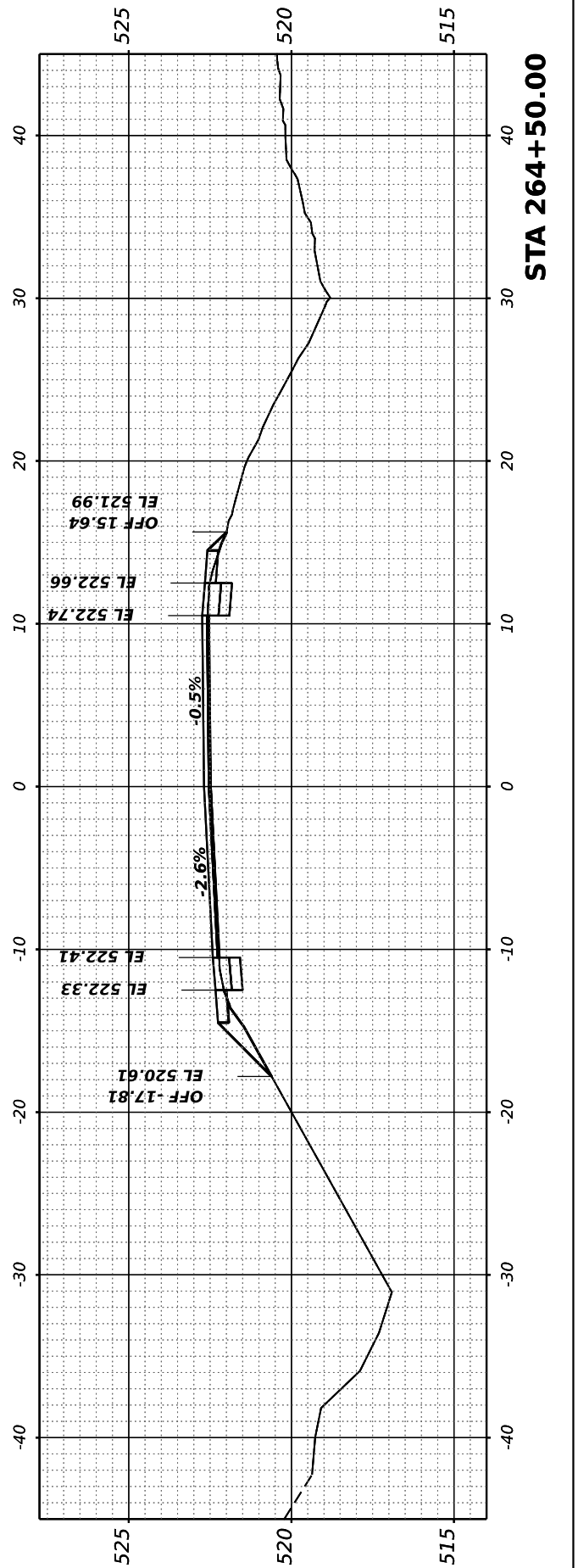
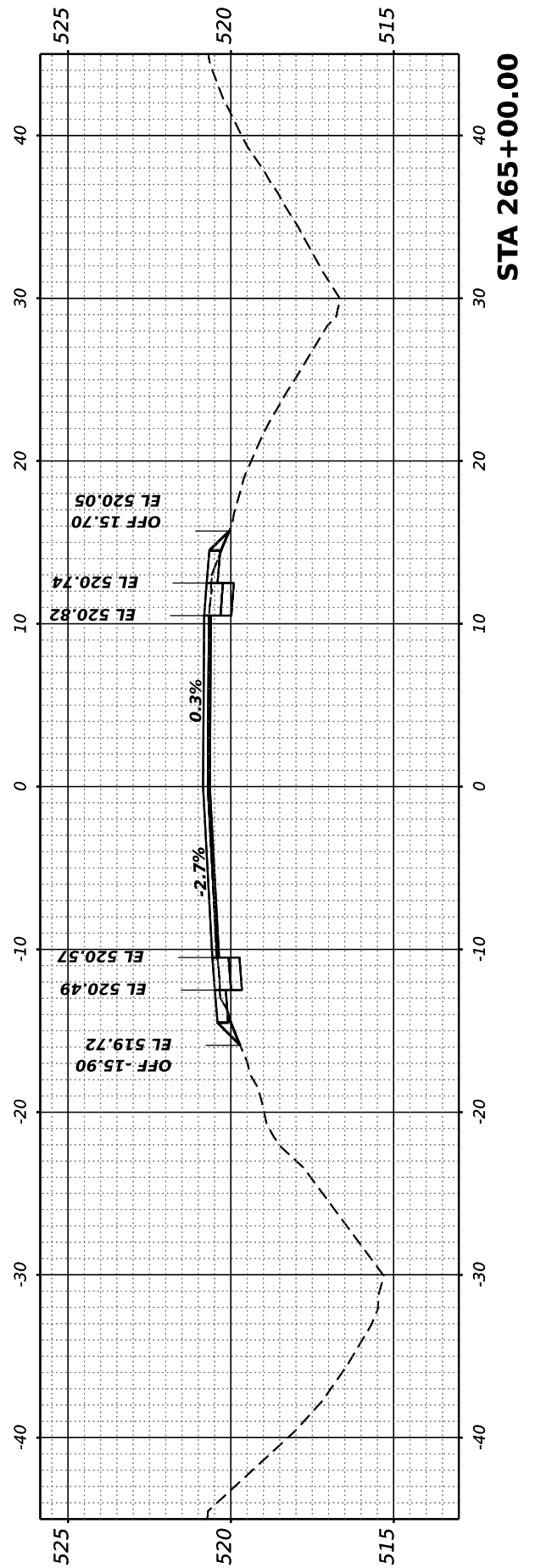
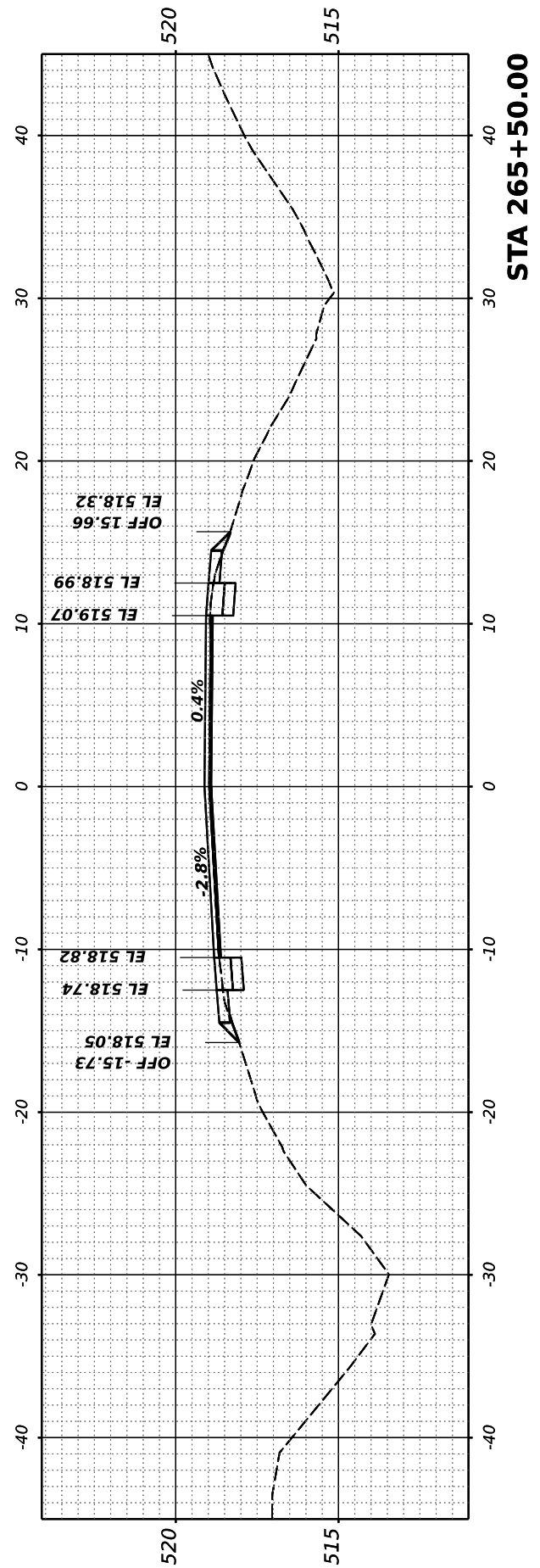
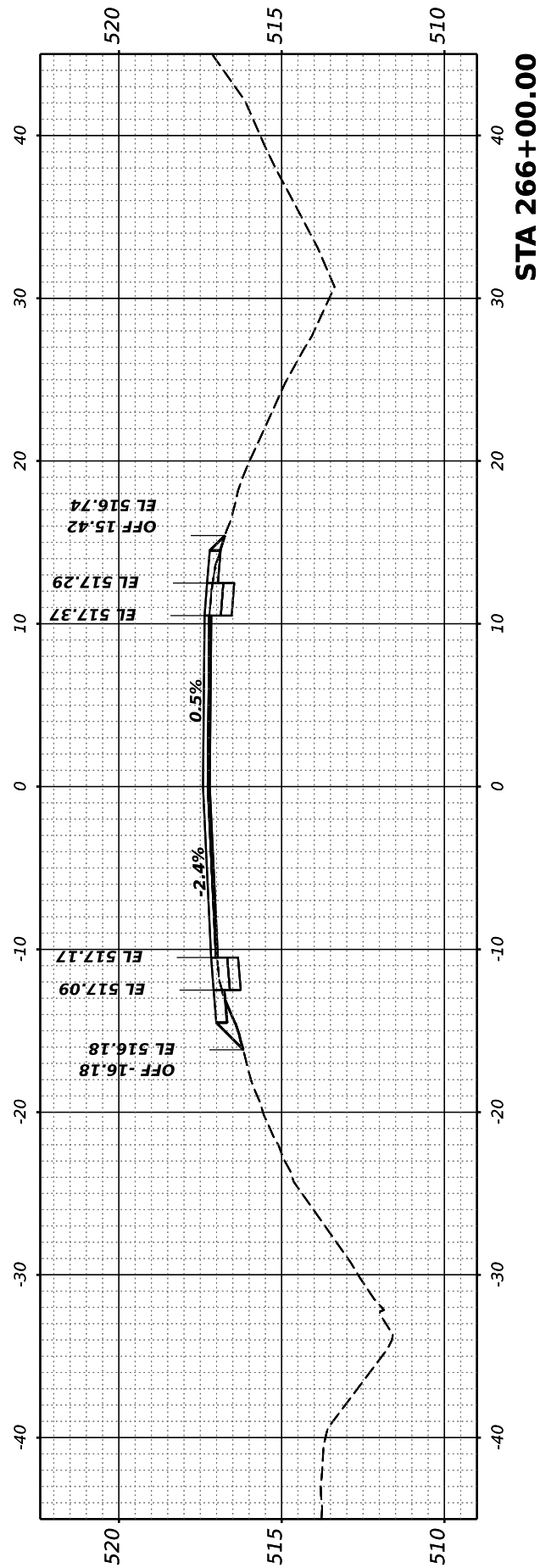
USER NAME	= ariegler	DESIGNED	-	REVISED	-
PLOT SCALE	= 0.16666667 ' / in.	DRAWN	-	REVISED	-
PLOT DATE	= 7/7/2023	CHECKED	-	REVISED	-
		DATE	-	REVISED	-

STATE OF ILLINOIS
DEPARTMENT OF TRANSPORTATION

RICHVIEW ROAD

SCALE: SHEET OF SHEETS STA.

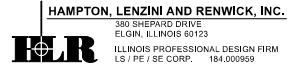
F.A.S. RTE.	SECTION	COUNTY	TOTAL SHEETS	SHEET NO.
826	21-00226-00-RS	JEFFERSON	239	113
CONTRACT NO. 99714				
ILLINOIS FED. AID PROJECT				



FINAL SURVEY NO.	SURVEYED PLOTTED TEMPLATE AREAS CHECKED	BY	DATE

ORIGINAL SURVEY NO.	SURVEYED PLOTTED TEMPLATE AREAS CHECKED	BY	DATE

MODEL: Corridor2 - 266+50.00 (Sheet)
 FILE NAME: P:\2021\210720\CARD02 Des\pm\CADD_Sheets\210720-Richv-Road-Corridor2.dgn



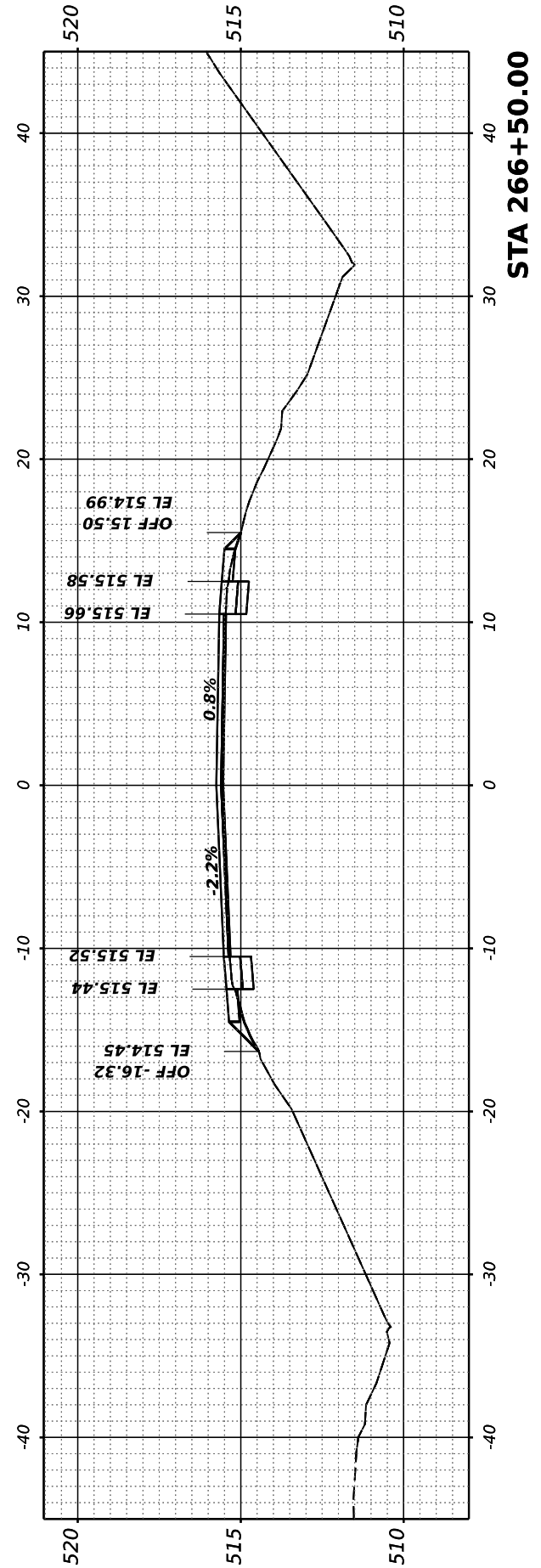
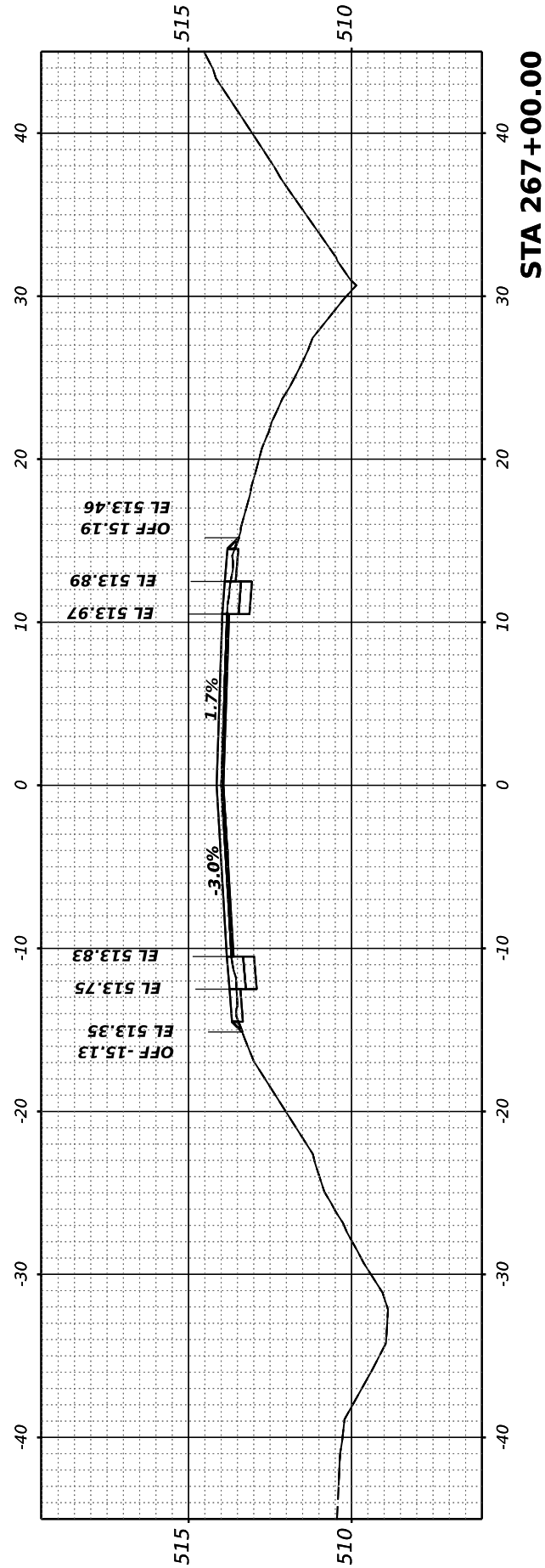
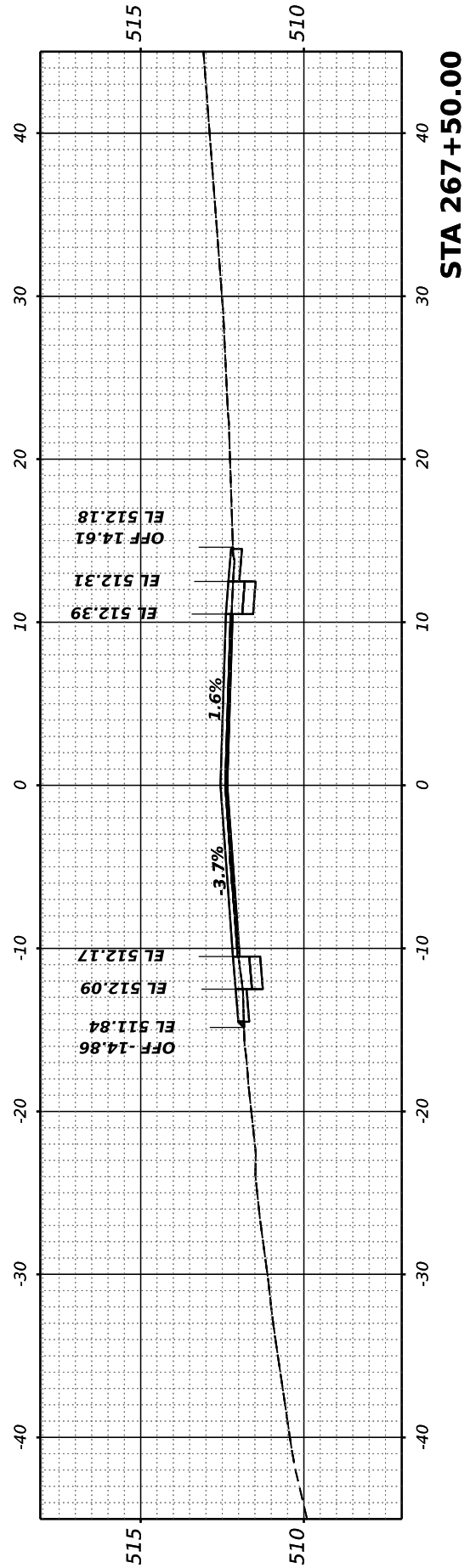
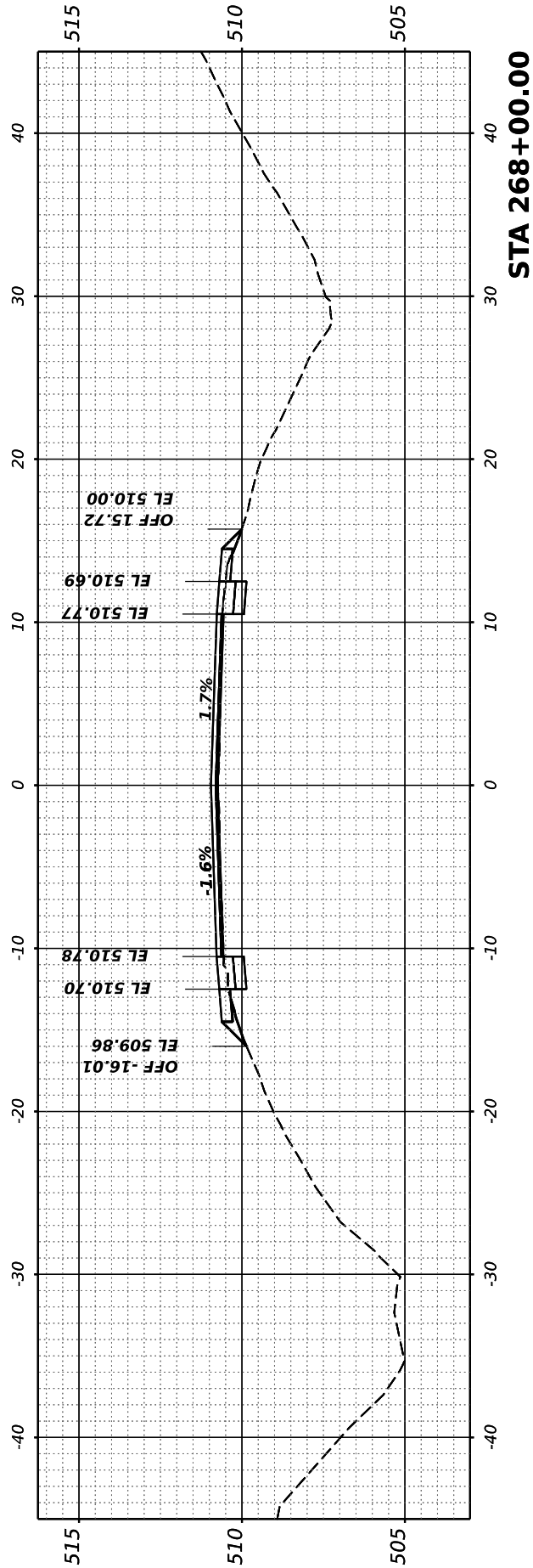
USER NAME = ariegler	DESIGNED -	REVISED -
PLOT SCALE = 0.16666667 ' / in.	DRAWN -	REVISED -
PLOT DATE = 7/7/2023	CHECKED -	REVISED -
	DATE -	REVISED -

**STATE OF ILLINOIS
DEPARTMENT OF TRANSPORTATION**

RICHVIEW ROAD

SCALE: SHEET OF SHEETS STA.

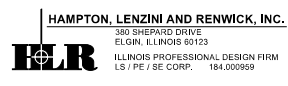
F.A.S. RTE. 826	SECTION 21-00226-00-RS	COUNTY JEFFERSON	TOTAL SHEETS 239	SHEET NO. 114
CONTRACT NO. 99714				
ILLINOIS FED. AID PROJECT				



FINAL SURVEY NO.	SURVEYED	BY	DATE
NOTE BOOK	PLOTTED		
AREAS CHECKED	TEMPLATE		
	AREAS CHECKED		

ORIGINAL SURVEY NO.	SURVEYED	BY	DATE
NOTE BOOK	PLOTTED		
AREAS CHECKED	TEMPLATE		
	AREAS CHECKED		

MODEL: Corridor2 - 268+50.00 (Sheet)
 FILE NAME: P:\021210720\CARD02\Desig\CADD_Sheets\210720-Rich-ss-Corridor2.dgn

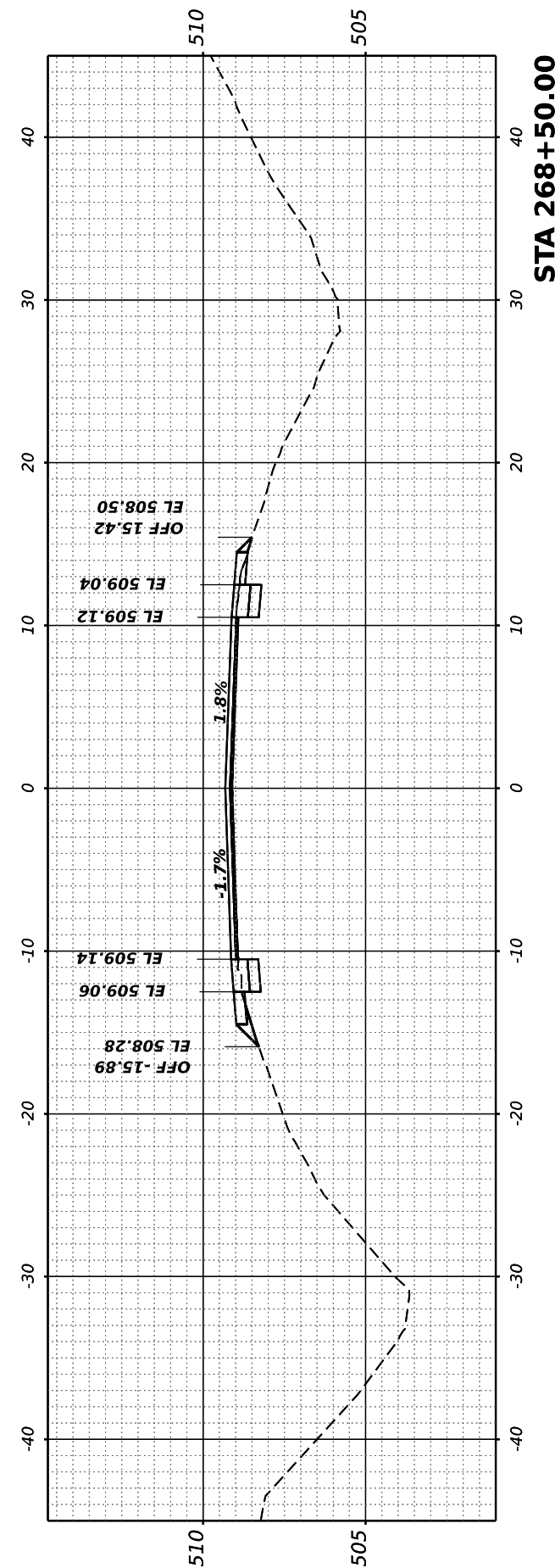
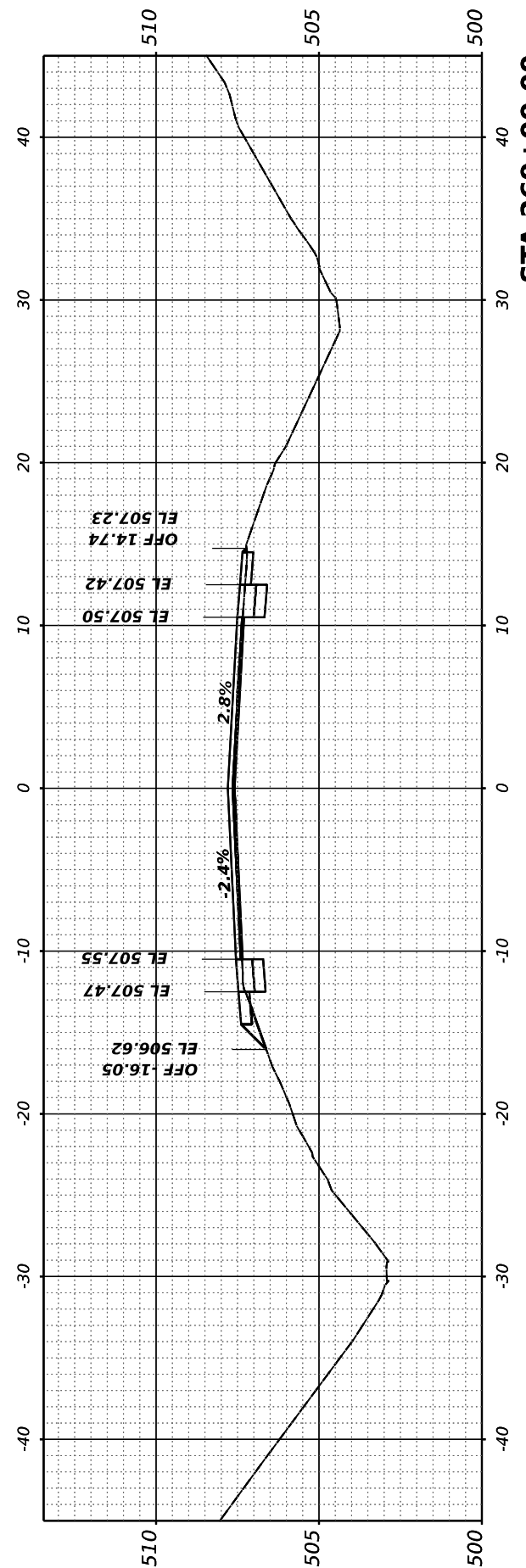
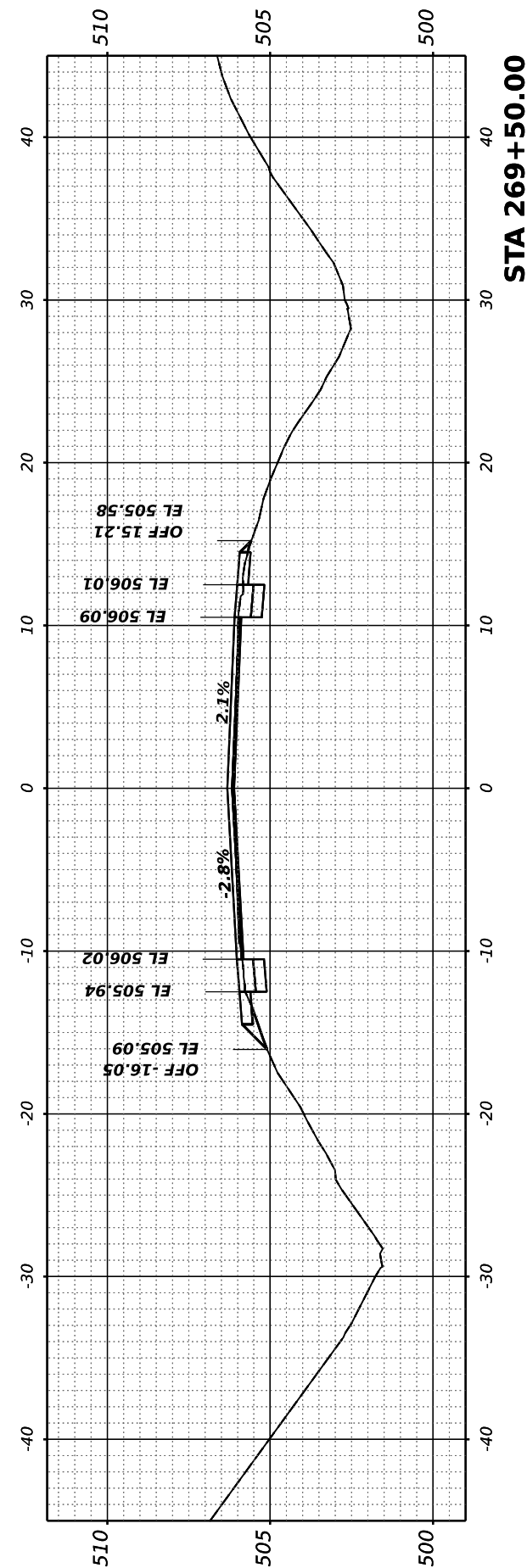
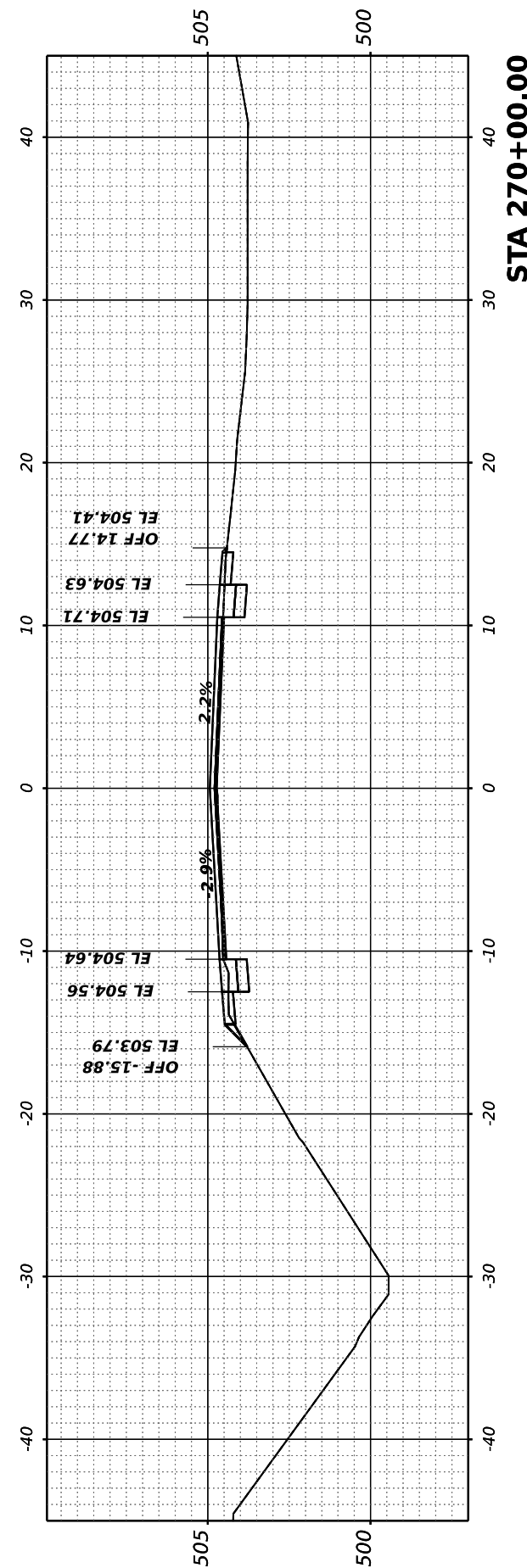


USER NAME	= ariegler	DESIGNED	-
		DRAWN	-
PLOT SCALE	= 0.16666667 ' / in.	CHECKED	-
PLOT DATE	= 7/7/2023	DATE	-
		REVISED	-
		REVISED	-
		REVISED	-
		REVISED	-

**STATE OF ILLINOIS
DEPARTMENT OF TRANSPORTATION**

RICHVIEW ROAD			
SCALE:	SHEET	OF	SHEETS
			STA.

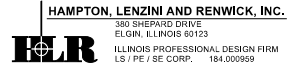
F.A.S. RTE.	SECTION	COUNTY	TOTAL SHEETS	SHEET NO.
826	21-00226-00-RS	JEFFERSON	239	115
				CONTRACT NO. 99714
				ILLINOIS FED. AID PROJECT



FINAL SURVEY NO.	SURVEYED	BY	DATE
NOTE BOOK	PLOTTED		
AREAS CHECKED	TEMPLATE		
AREAS CHECKED	AREAS CHECKED		

ORIGINAL SURVEY NO.	SURVEYED	BY	DATE
NOTE BOOK	PLOTTED		
AREAS CHECKED	TEMPLATE		
AREAS CHECKED	AREAS CHECKED		

MODEL: Corridor2 - 270+50.00 (Sheet)
 FILE NAME: P:\2021\210720\CARD2\Drawn\CADD_Sheets\210720-Rich-Road-Corridor2.dgn



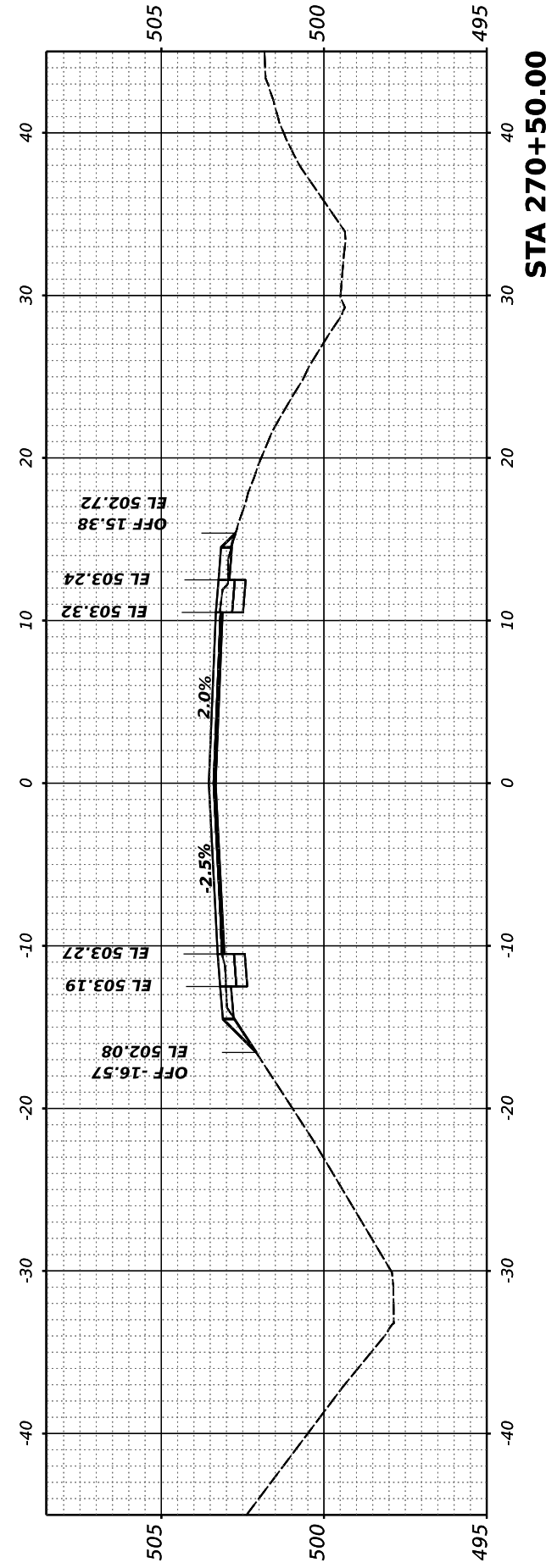
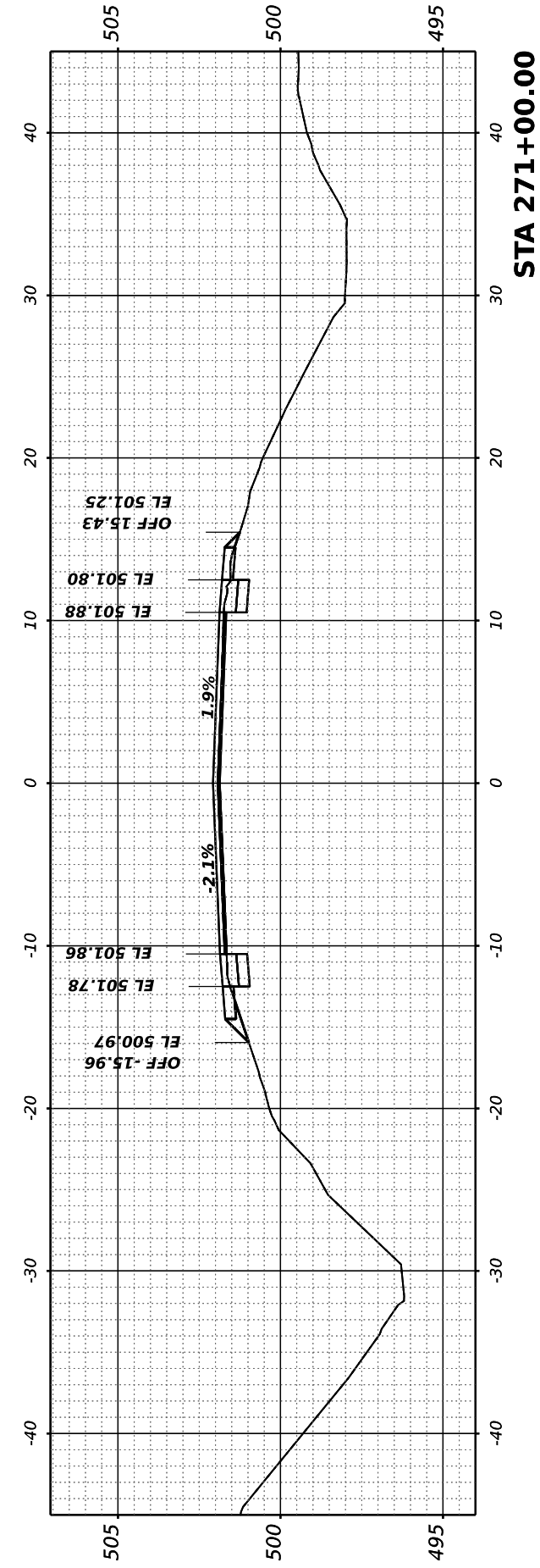
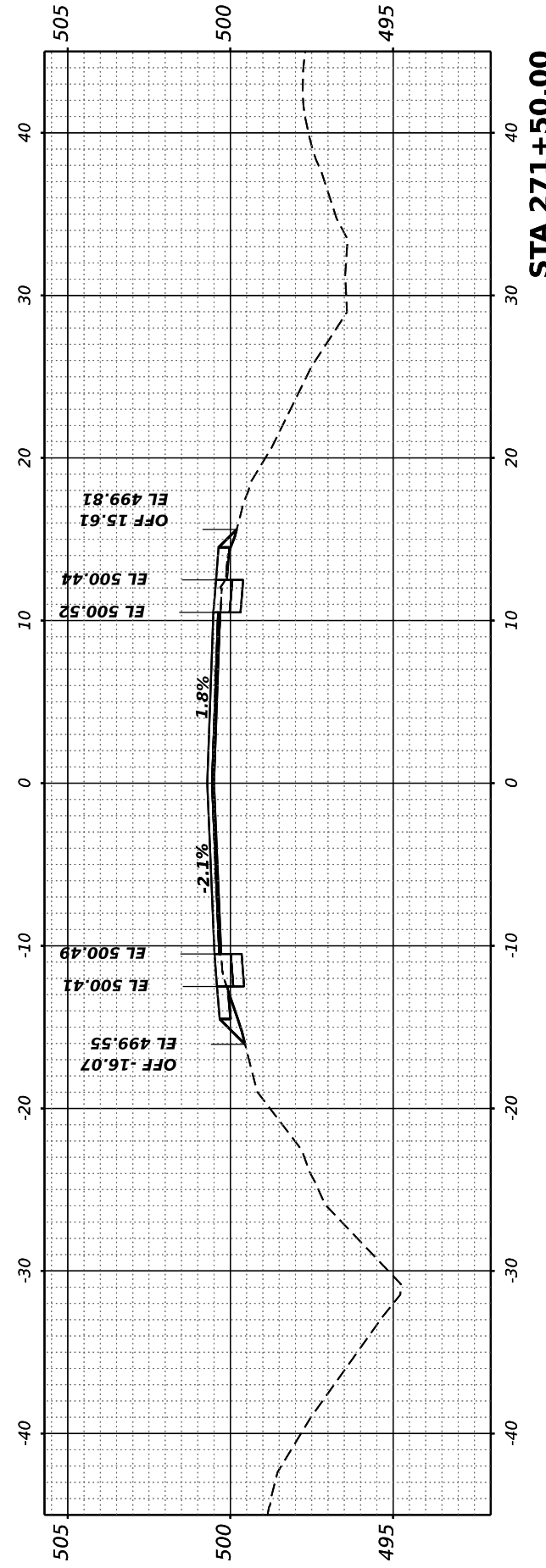
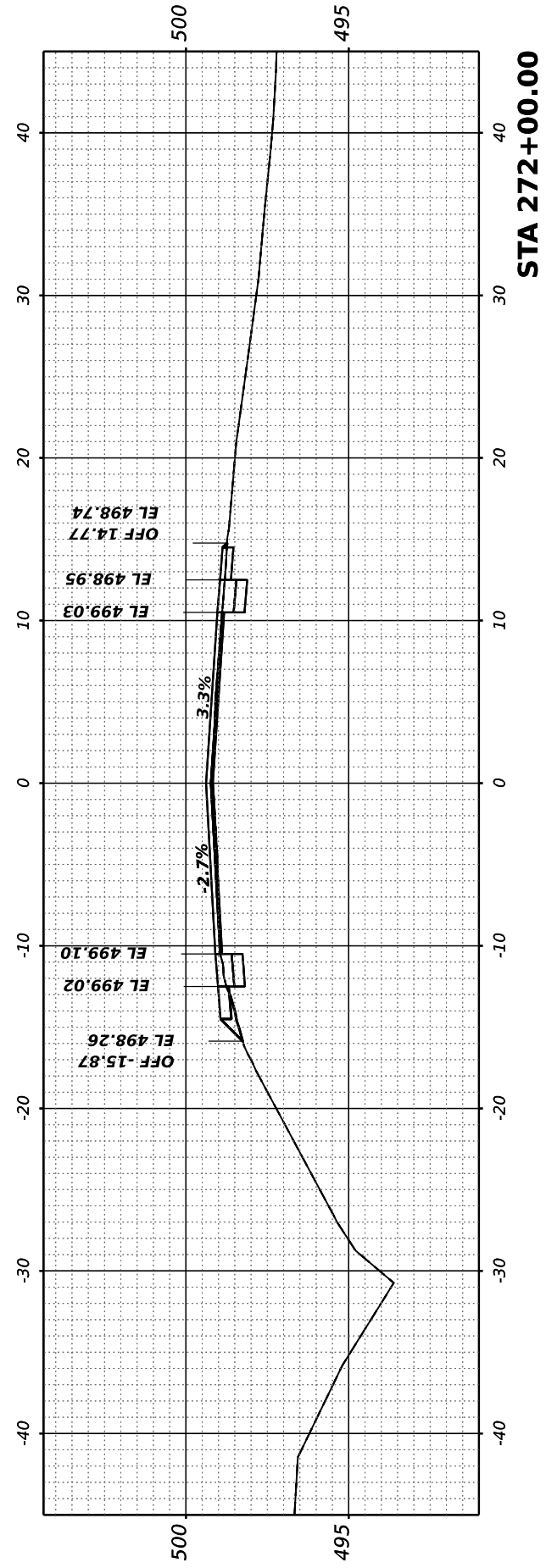
USER NAME	= ariegler	DESIGNED	-	REVISED	-
PLOT SCALE	= 0.16666667 ' / in.	DRAWN	-	REVISED	-
PLOT DATE	= 7/7/2023	CHECKED	-	REVISED	-
		DATE	-	REVISED	-

**STATE OF ILLINOIS
 DEPARTMENT OF TRANSPORTATION**

RICHVIEW ROAD

SCALE: SHEET OF SHEETS STA.

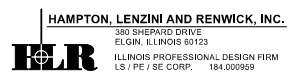
F.A.S. RTE.	SECTION	COUNTY	TOTAL SHEETS	SHEET NO.
826	21-00226-00-RS	JEFFERSON	239	116
CONTRACT NO. 99714				
ILLINOIS FED. AID PROJECT				



FINAL SURVEY NO.	SURVEYED PLOTTED TEMPLATE AREAS CHECKED	BY	DATE

ORIGINAL SURVEY NO.	SURVEYED PLOTTED TEMPLATE AREAS CHECKED	BY	DATE

MODEL: Corridor - 272+50.00 (Sheet)
 FILE NAME: P:\2021\10720\CARD02 Des\p\CADD_Sheets\10720-Rich-ss-Corridor-2.dgn



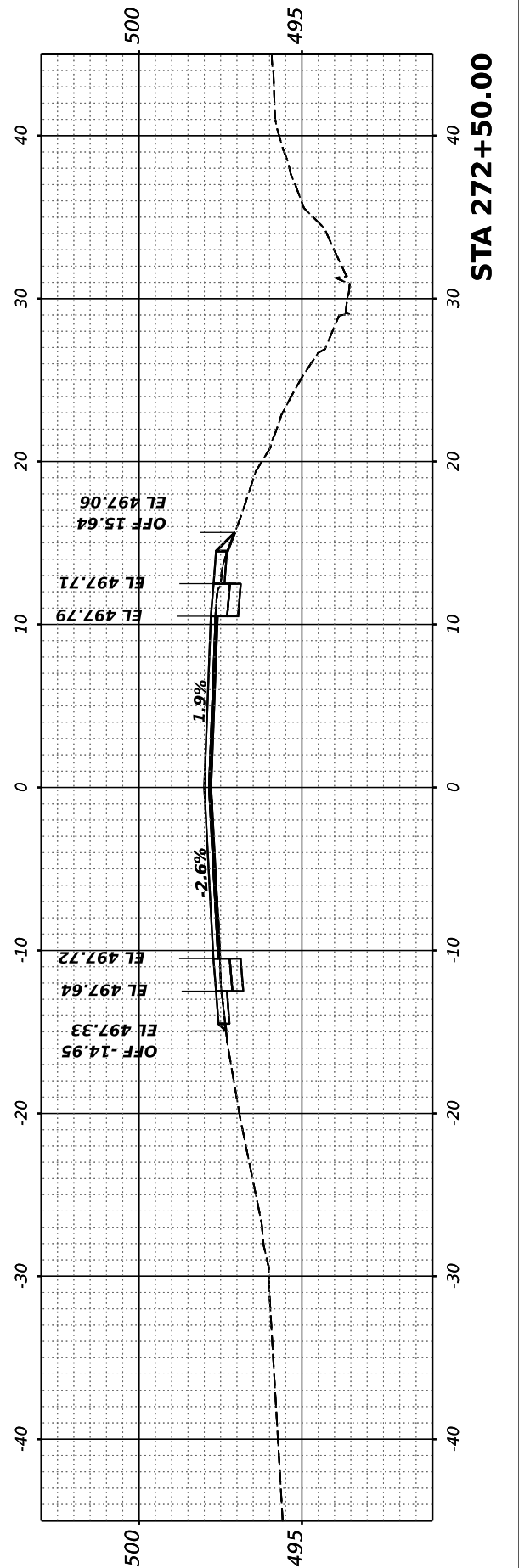
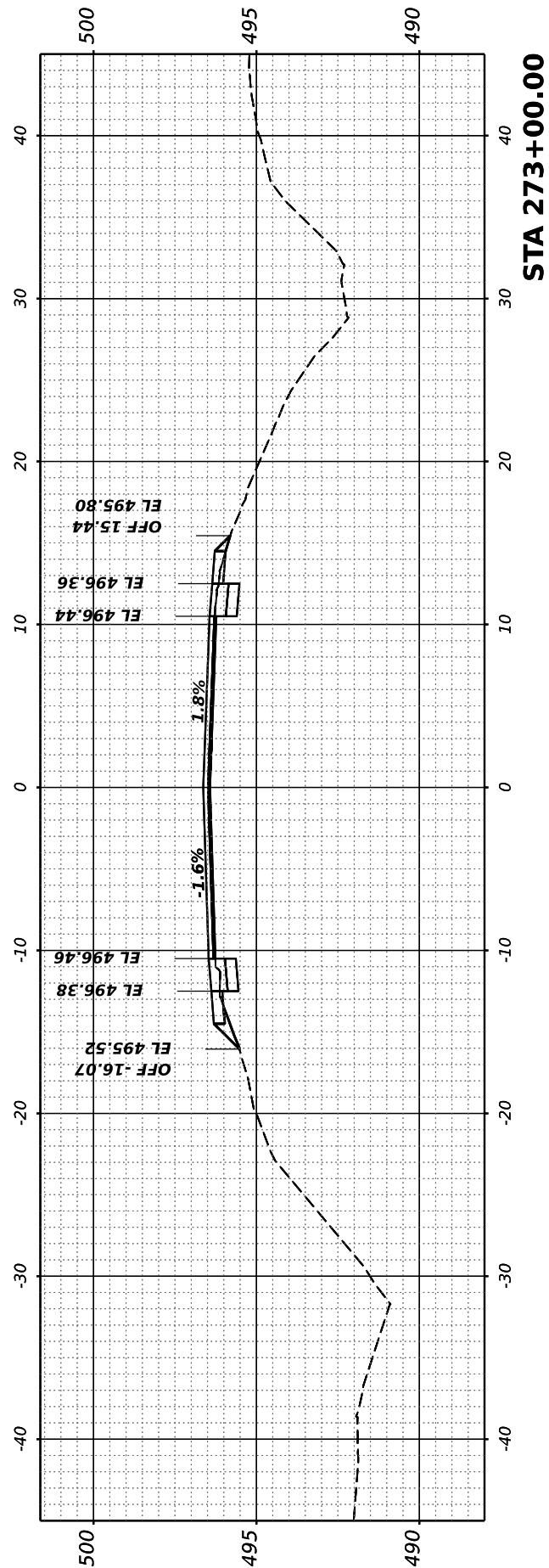
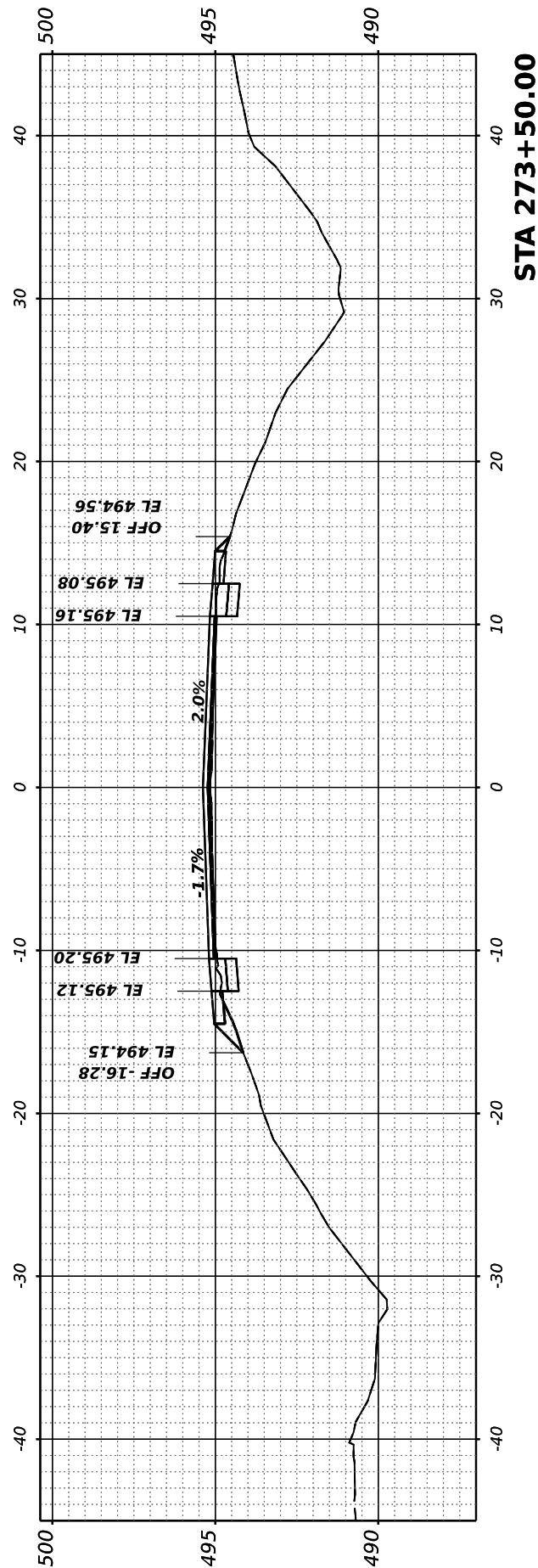
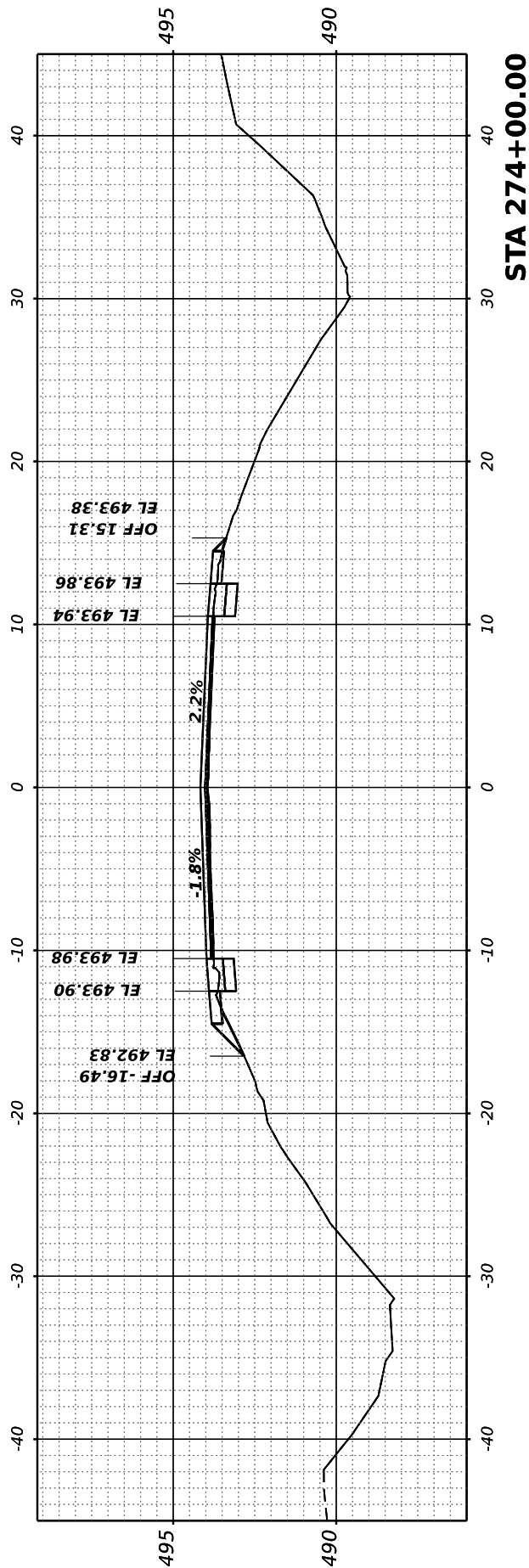
USER NAME	= ariegler	DESIGNED	-
DRAWN	-	REVISED	-
PLOT SCALE	= 0.16666667 ' / in.	CHECKED	-
PLOT DATE	= 7/7/2023	DATE	-

**STATE OF ILLINOIS
DEPARTMENT OF TRANSPORTATION**

RICHVIEW ROAD

SCALE: SHEET OF SHEETS STA.

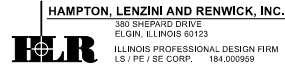
F.A.S. RTE.	SECTION	COUNTY	TOTAL SHEETS	SHEET NO.
826	21-00226-00-RS	JEFFERSON	239	117
CONTRACT NO. 99714				
ILLINOIS FED. AID PROJECT				



FINAL SURVEY NO.	SURVEYED PLOTTED AREAS CHECKED	BY	DATE

ORIGINAL SURVEY NO.	SURVEYED PLOTTED AREAS CHECKED	BY	DATE

MODEL: Corridor2 - 274+50.00 (Sheet)
 FILE NAME: P:\2021\10720\CARD2\Drawn\CADD_Sheets\210720-Richv-Road-Corridor2.dgn



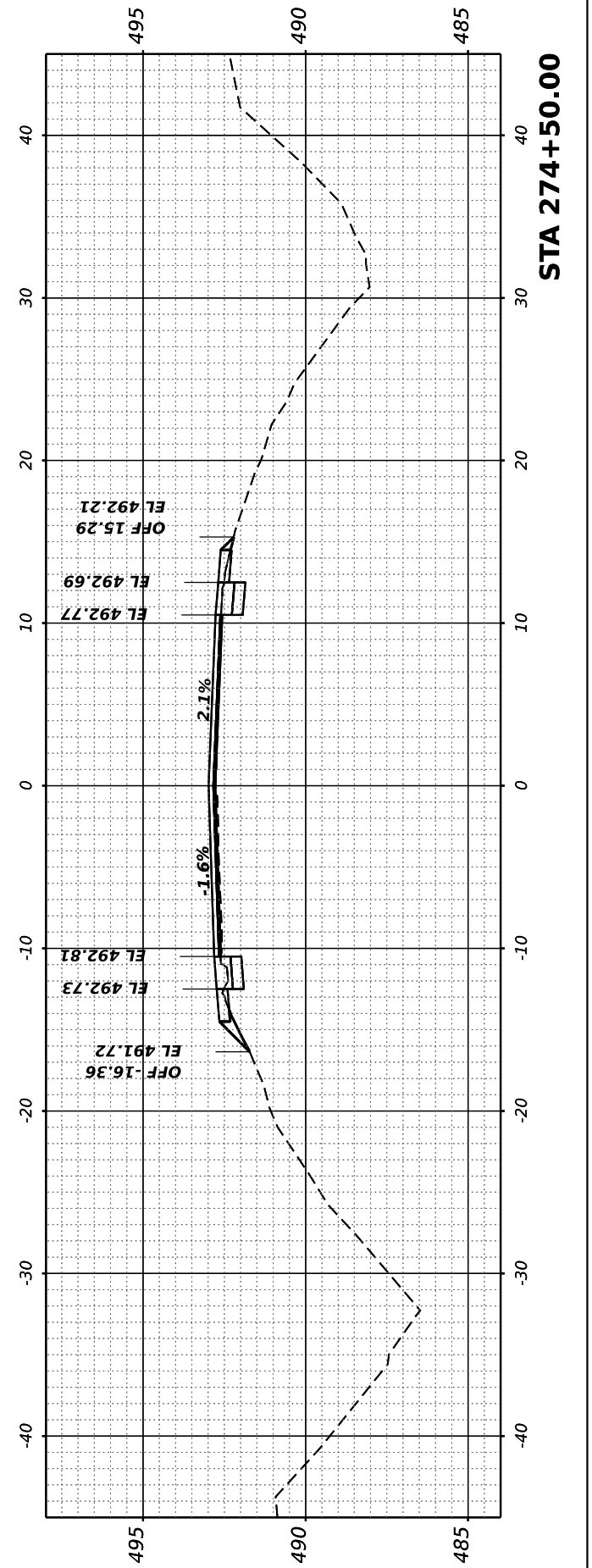
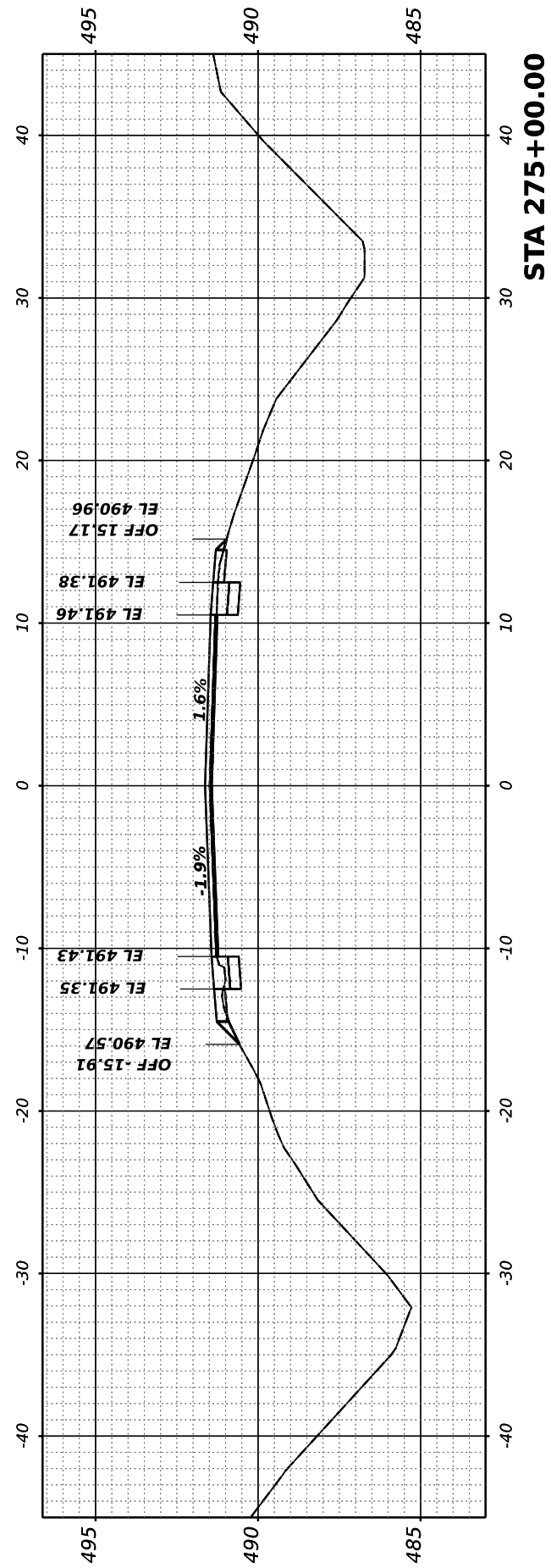
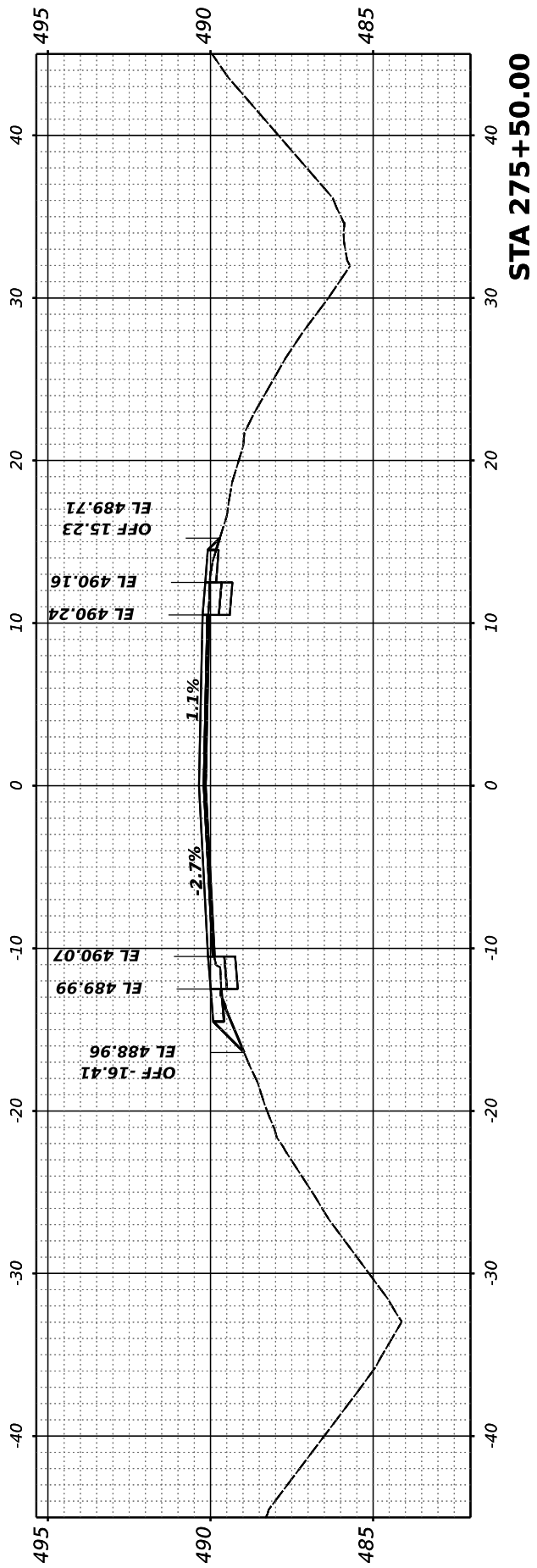
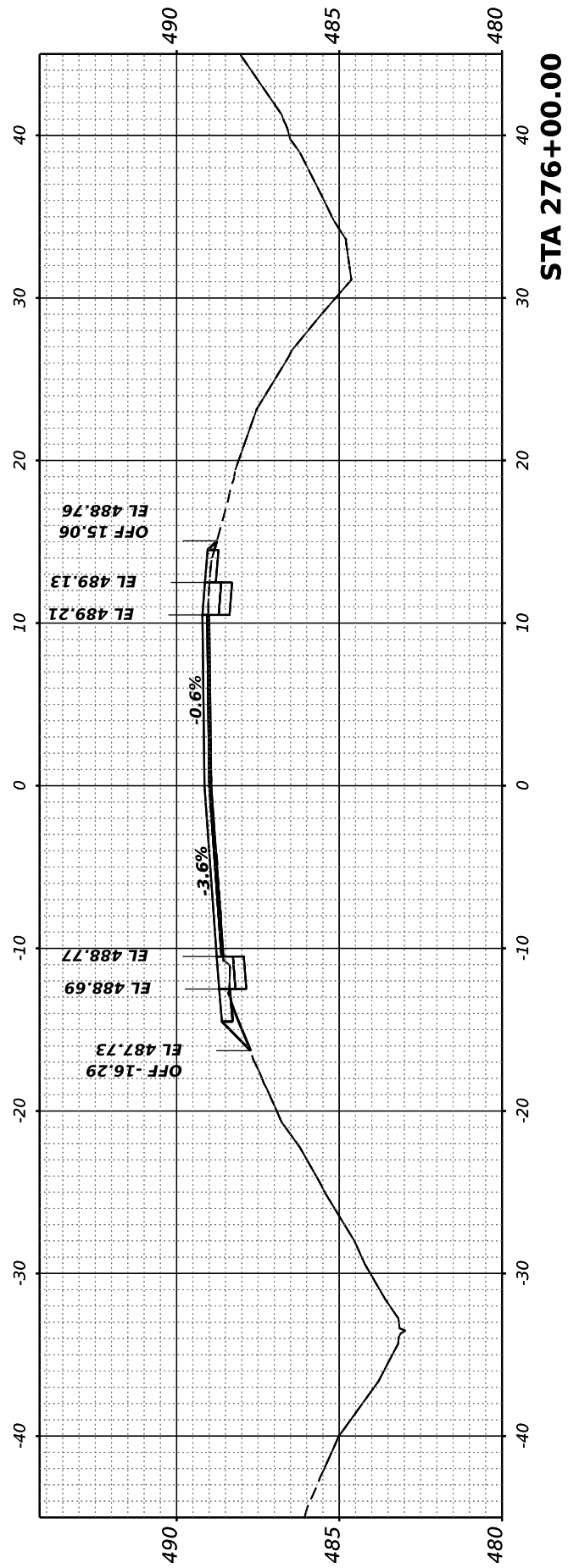
USER NAME	= ariegler	DESIGNED	-
DRAWN	-	REVIS	-
PLOT SCALE	= 0.16666667 ' / in.	CHECKED	-
PLOT DATE	= 7/7/2023	DATE	-

STATE OF ILLINOIS
DEPARTMENT OF TRANSPORTATION

RICHVIEW ROAD

SCALE: SHEET OF SHEETS STA.

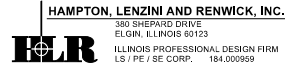
F.A.S. RTE.	SECTION	COUNTY	TOTAL SHEETS	SHEET NO.
826	21-00226-00-RS	JEFFERSON	239	118
CONTRACT NO. 99714				
ILLINOIS FED. AID PROJECT				



FINAL SURVEY NO.	SURVEYED PLOTTED AREAS CHECKED	BY	DATE

ORIGINAL SURVEY NO.	SURVEYED PLOTTED AREAS CHECKED	BY	DATE

MODEL: Corridor 2 - 276+50.00 (Sheet)
 FILE NAME: P:\2021\210720\Card02\Drawn\CADD_Sheets\210720-Rich-ss-Corridor-2.dgn



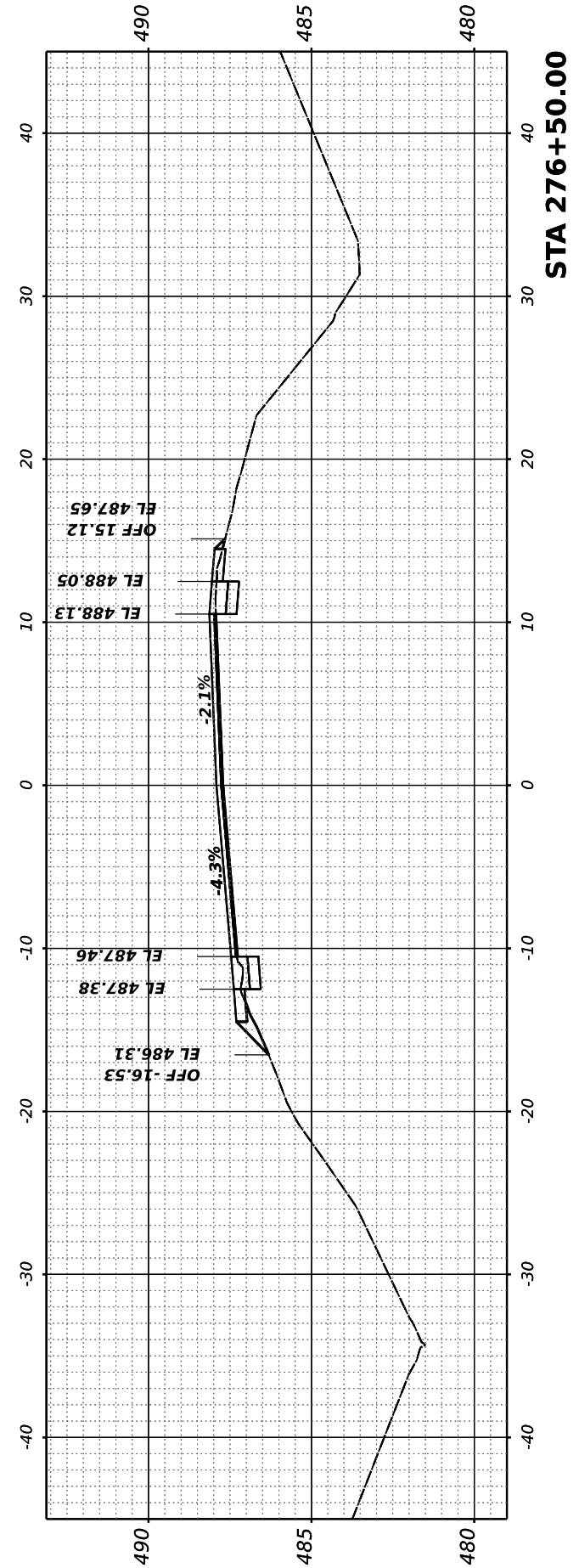
USER NAME	ariegler	DESIGNED	-	REVISED	-
		DRAWN	-	REVISED	-
PLOT SCALE	0.16666667 1/in.	CHECKED	-	REVISED	-
PLOT DATE	7/7/2023	DATE	-	REVISED	-

**STATE OF ILLINOIS
DEPARTMENT OF TRANSPORTATION**

RICHVIEW ROAD

SCALE: SHEET OF SHEETS STA.

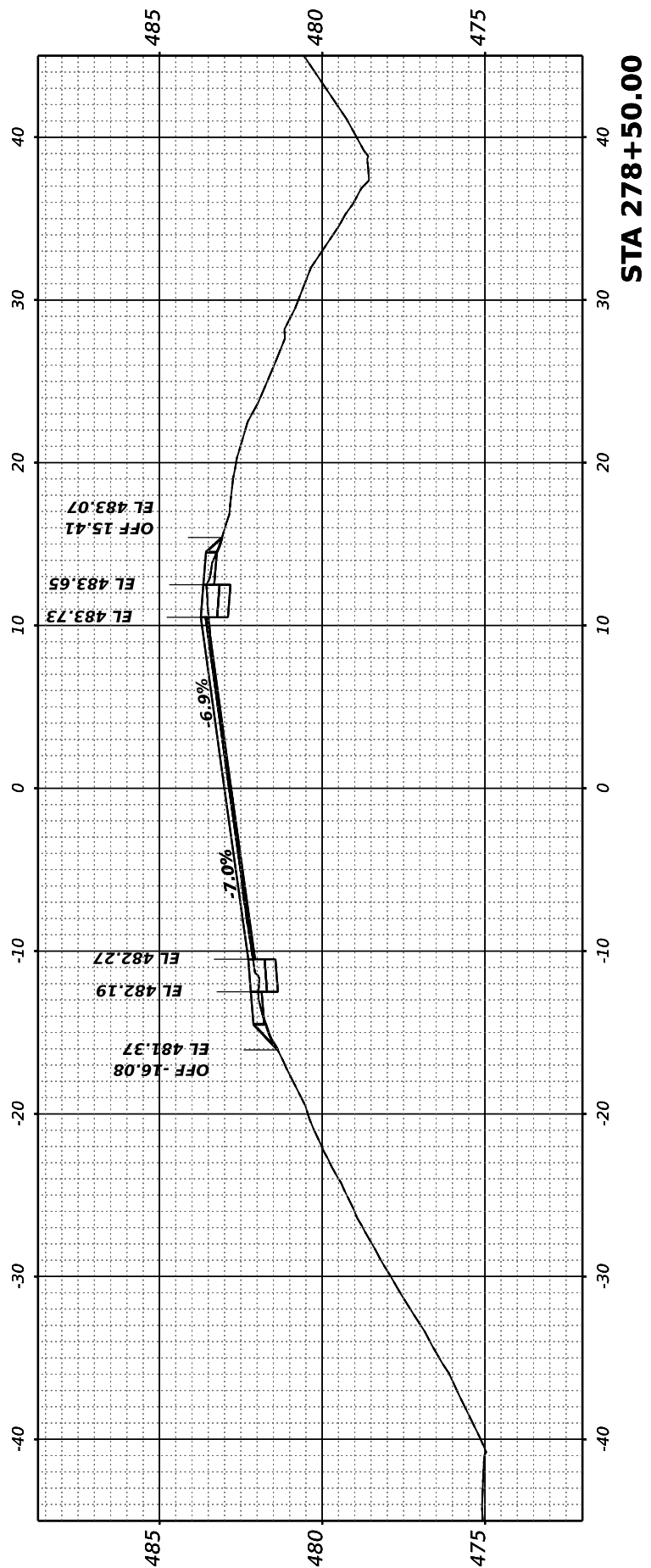
F.A.S. RTE.	SECTION	COUNTY	TOTAL SHEETS	SHEET NO.
826	21-00226-00-RS	JEFFERSON	239	119
CONTRACT NO. 99714				
ILLINOIS FED. AID PROJECT				



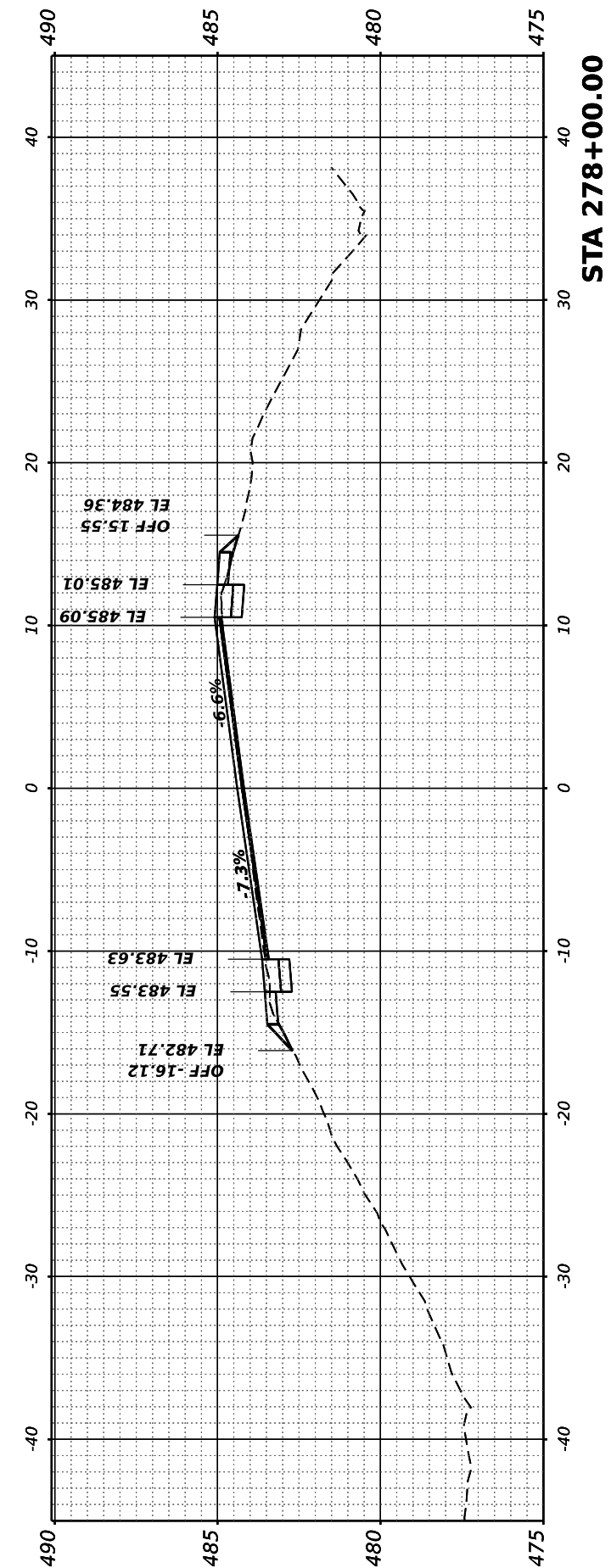
FINAL SURVEY	SURVEYED	BY	DATE
NOTE BOOK	PLOTTED		
NO.	TEMPLATE		
	AREAS CHECKED		
	AREAS CHECKED		

ORIGINAL SURVEY	SURVEYED	BY	DATE
NOTE BOOK	PLOTTED		
NO.	TEMPLATE		
	AREAS CHECKED		
	AREAS CHECKED		

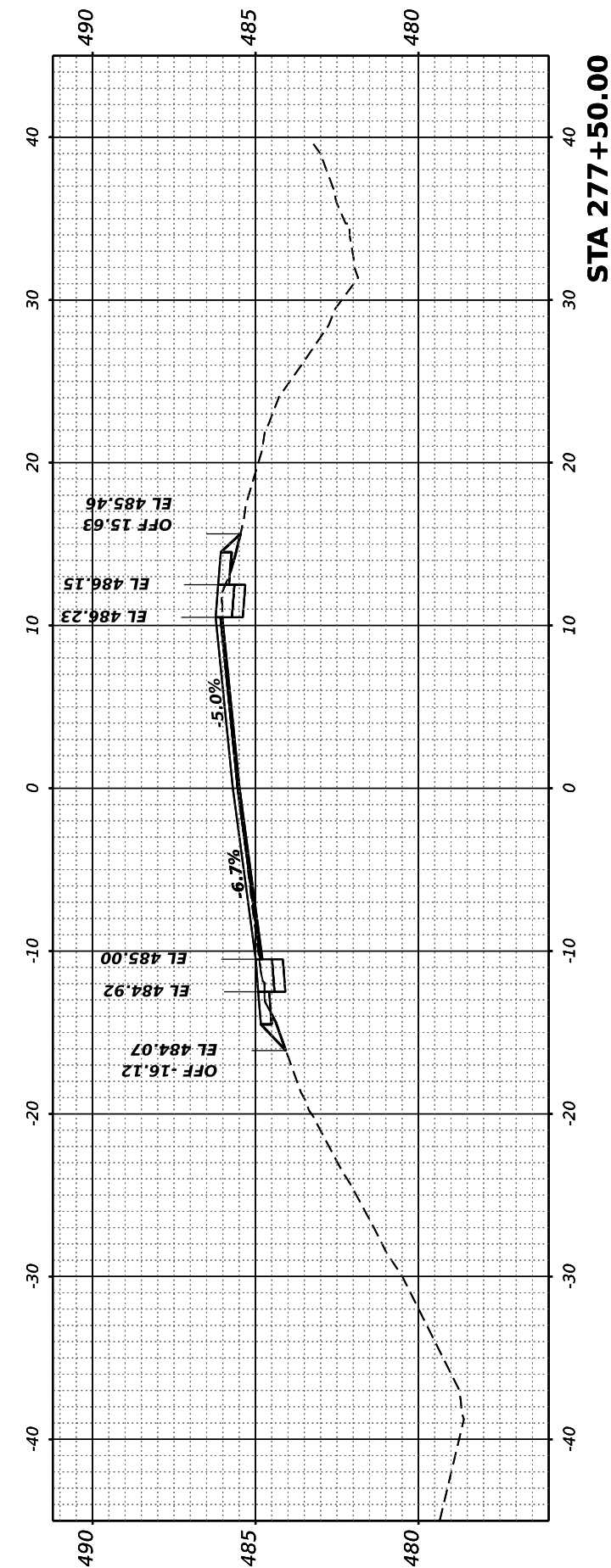
MODEL: Corridor3 - 277+00.00 (Sheet)
 FILE NAME: P:\2021\10720\CARDZ\Des\pm\CADD_Sheets\210720-Rich-Road-Corridor3.dgn



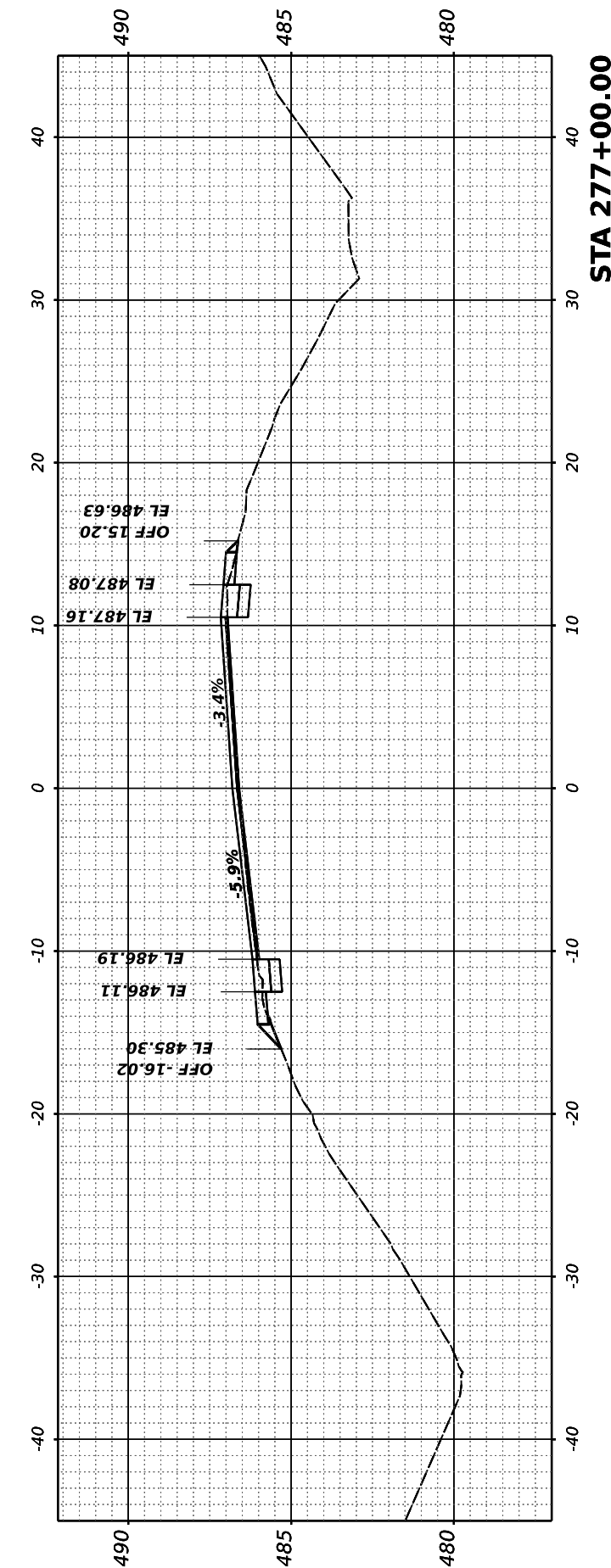
STA 278+50.00



STA 278+00.00



STA 277+50.00



STA 277+00.00

HAMPTON, LENZINI AND RENWICK, INC.
 380 SHEPARD DRIVE
 ELGIN, ILLINOIS 60123
 ILLINOIS PROFESSIONAL DESIGN FIRM
 LS / FE / SE CORP. 184.000959

USER NAME	arietgler	DESIGNED	-	REVISED	-
		DRAWN	-	REVISED	-
PLOT SCALE	= 0.16666667 ' / in.	CHECKED	-	REVISED	-
PLOT DATE	= 7/7/2023	DATE	-	REVISED	-

STATE OF ILLINOIS
 DEPARTMENT OF TRANSPORTATION

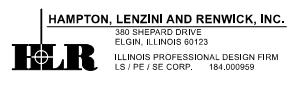
RICHVIEW ROAD				
SCALE:	SHEET	OF	SHEETS	STA.

F.A.S. RTE.	SECTION	COUNTY	TOTAL SHEETS	SHEET NO.
826	21-00226-00-RS	JEFFERSON	239	120
CONTRACT NO. 99714				
ILLINOIS FED. AID PROJECT				

FINAL SURVEY NO.	SURVEYED PLOTTED TEMPLATE AREAS CHECKED	BY	DATE

ORIGINAL SURVEY NO.	SURVEYED PLOTTED TEMPLATE AREAS CHECKED	BY	DATE

MODEL: Corridor3 - 279+00.00 (Sheet)
 FILE NAME: P:\2021\210720\Corridor3\Drawings\CADD_Sheets\210720-Rich-Road-Corridor3.dgn



USER NAME	= ariegler
PLOT SCALE	= 0.16666667 ' / in.
PLOT DATE	= 7/7/2023

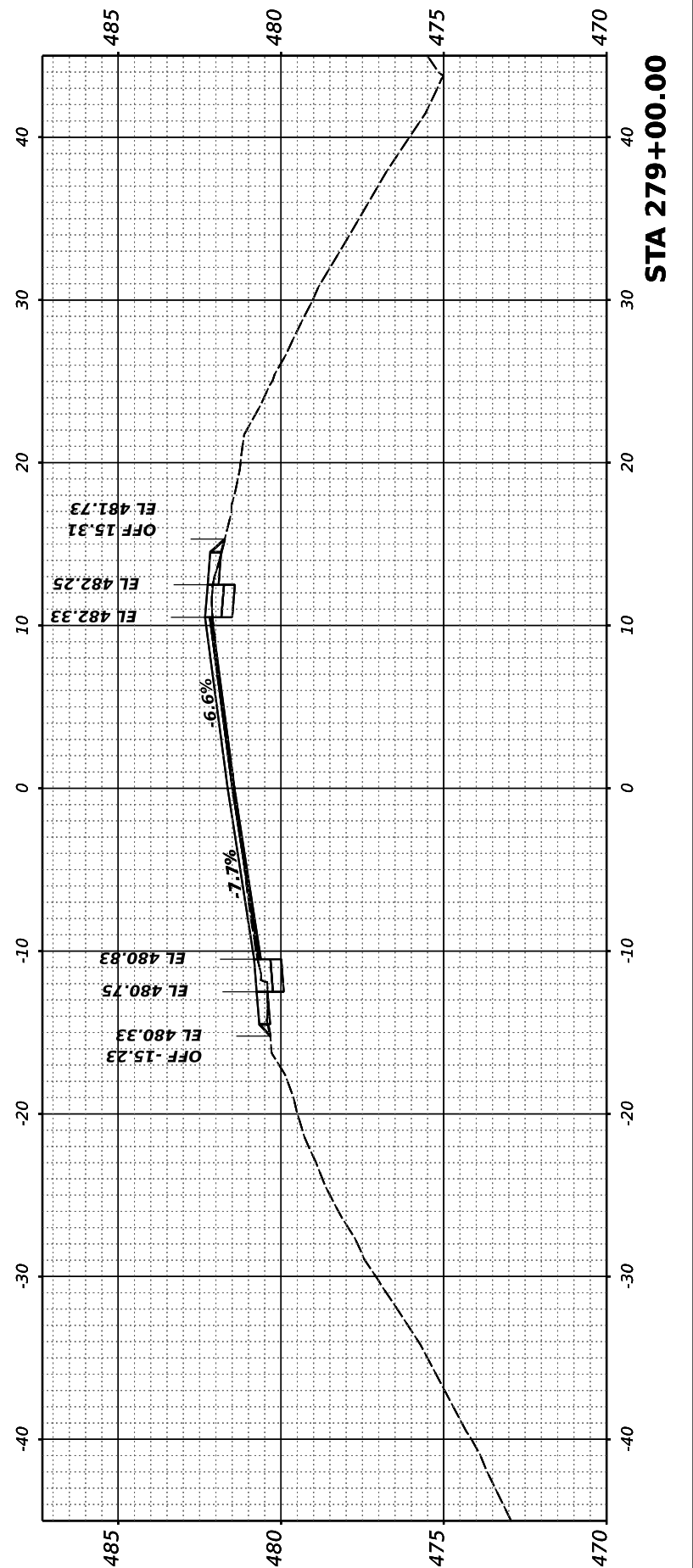
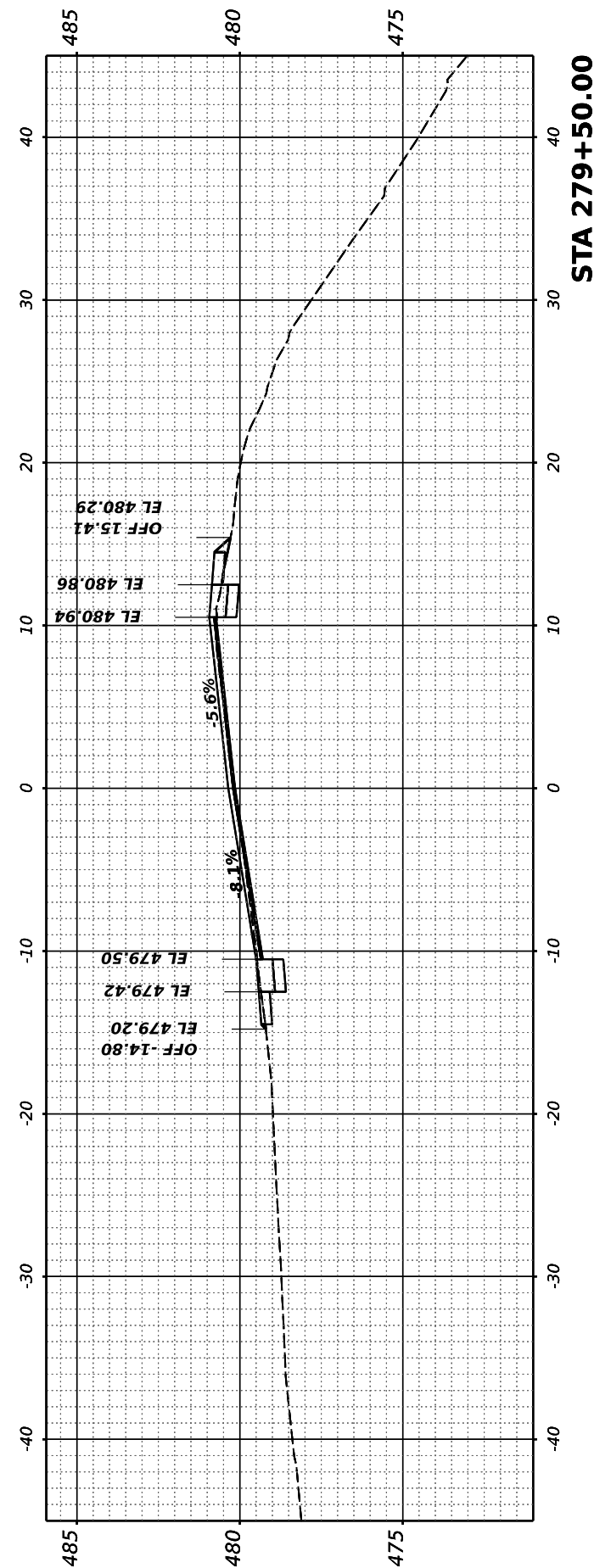
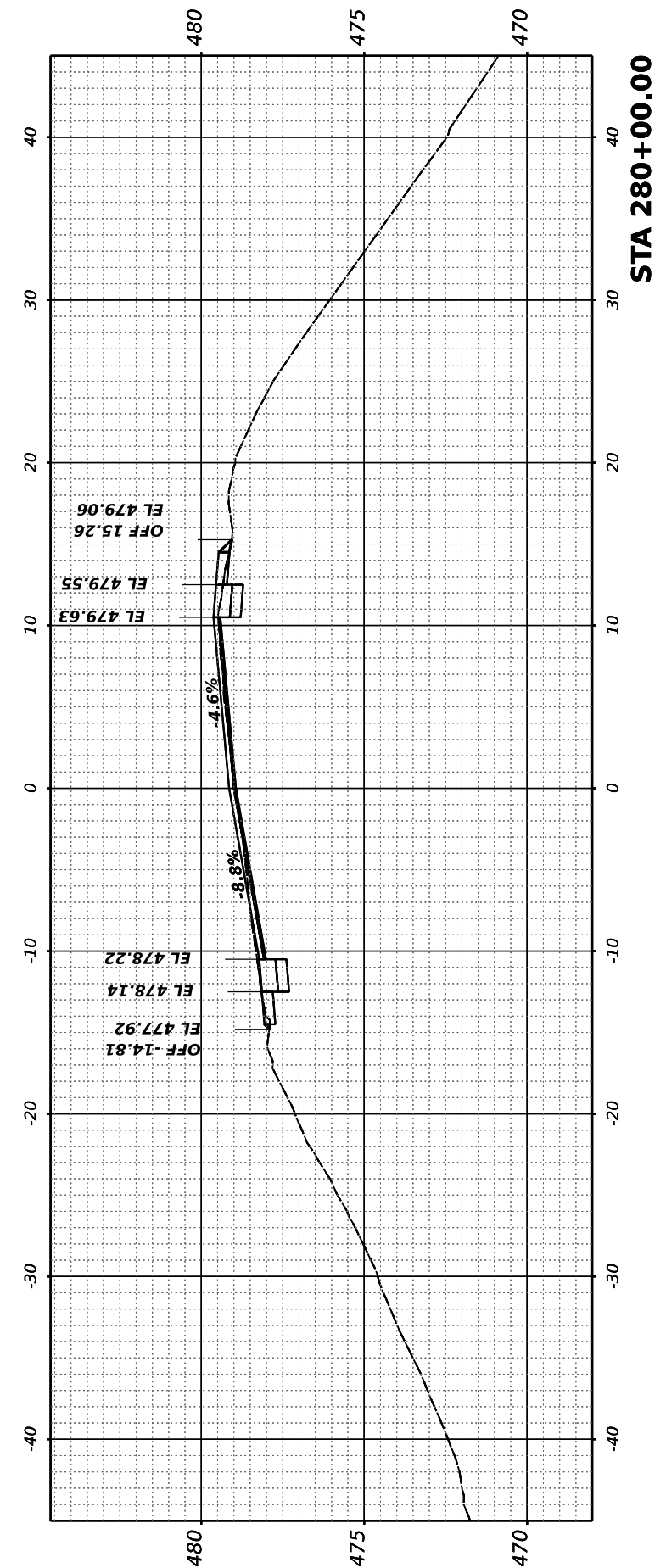
DESIGNED -	REVISED -
DRAWN -	REVISED -
CHECKED -	REVISED -
DATE -	REVISED -

STATE OF ILLINOIS
DEPARTMENT OF TRANSPORTATION

SCALE:	SHEET	OF	SHEETS	STA.

RICHVIEW ROAD

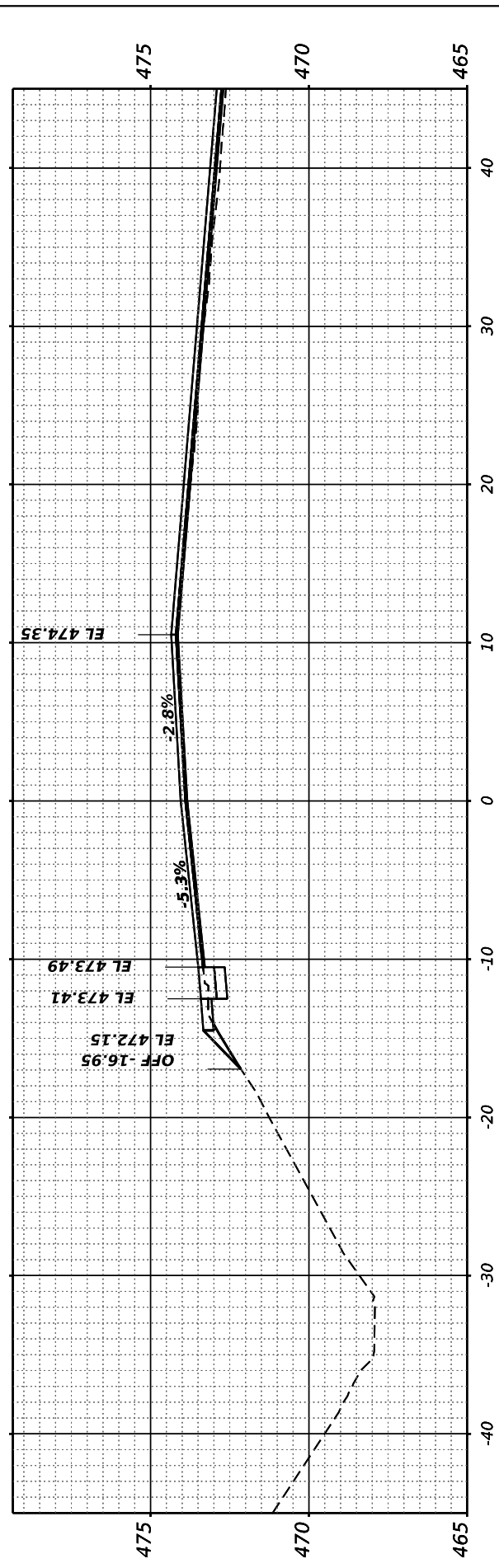
F.A.S. RTE.	SECTION	COUNTY	TOTAL SHEETS	SHEET NO.
826	21-00226-00-RS	JEFFERSON	239	121
CONTRACT NO. 99714				
ILLINOIS FED. AID PROJECT				



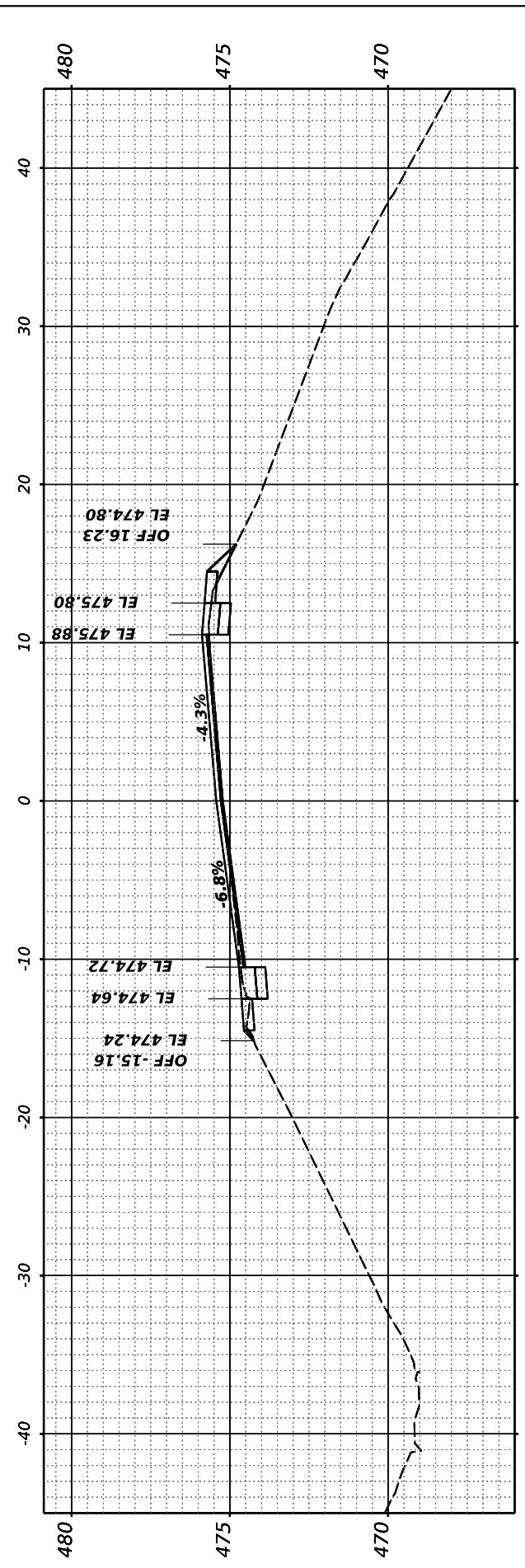
FINAL SURVEY NO.	SURVEYED	BY	DATE
NOTE BOOK	PLOTTED		
AREAS	TEMPLATE		
CHECKED	AREAS		
	CHECKED		

ORIGINAL SURVEY NO.	SURVEYED	BY	DATE
NOTE BOOK	PLOTTED		
AREAS	TEMPLATE		
CHECKED	AREAS		
	CHECKED		

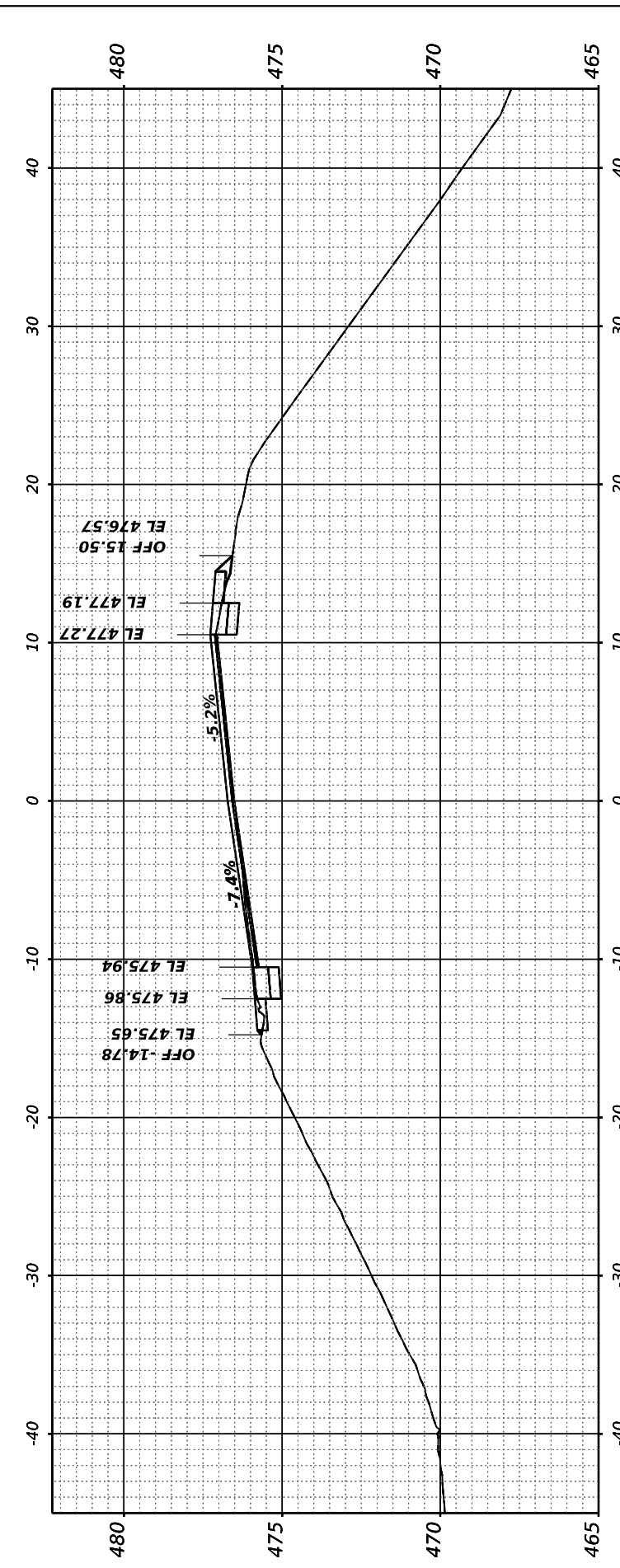
MODEL: Corridor3 - 280+50.00 (Sheet)
 FILE NAME: P:\2021\210720\Corridor3\Drawings\CADD_Sheets\210720-Rich-Road-Corridor3.dgn



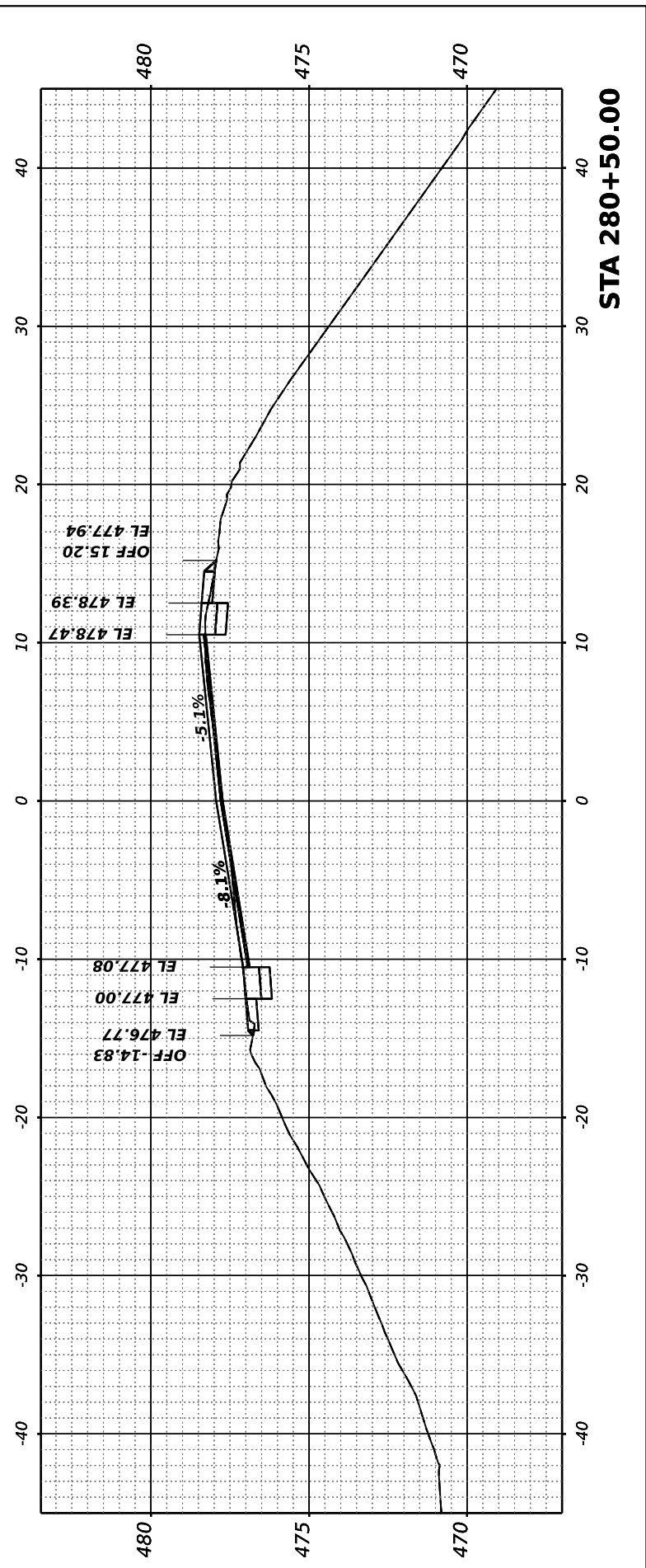
STA 282+00.00



STA 281+50.00



STA 281+00.00



STA 280+50.00

HAMPTON, LENZINI AND RENWICK, INC.
 380 SHEPARD DRIVE
 ELGIN, ILLINOIS 60123
 ILLINOIS PROFESSIONAL DESIGN FIRM
 LS / FE / SE CORP. 184.000959

USER NAME	= ariegler
PLOT SCALE	= 0.16666667 ' / in.
PLOT DATE	= 7/7/2023

DESIGNED	-	REVISED	-
DRAWN	-	REVISED	-
CHECKED	-	REVISED	-
DATE	-	REVISED	-

**STATE OF ILLINOIS
 DEPARTMENT OF TRANSPORTATION**

SCALE:	SHEET	OF	SHEETS	STA.

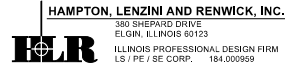
RICHVIEW ROAD

F.A.S. RTE.	SECTION	COUNTY	TOTAL SHEETS	SHEET NO.
826	21-00226-00-RS	JEFFERSON	239	122
CONTRACT NO. 99714				
ILLINOIS FED. AID PROJECT				

FINAL SURVEY NO.	SURVEYED PLOTTED AREAS CHECKED	BY	DATE

ORIGINAL SURVEY NO.	SURVEYED PLOTTED AREAS CHECKED	BY	DATE

MODEL: Corridor3 - 282+50.00 (Sheet)
 FILE NAME: P:\2021\210720\CARD02 Des\pm\CA02_Sheets\210720-Rich-ss-Corridor3.dgn



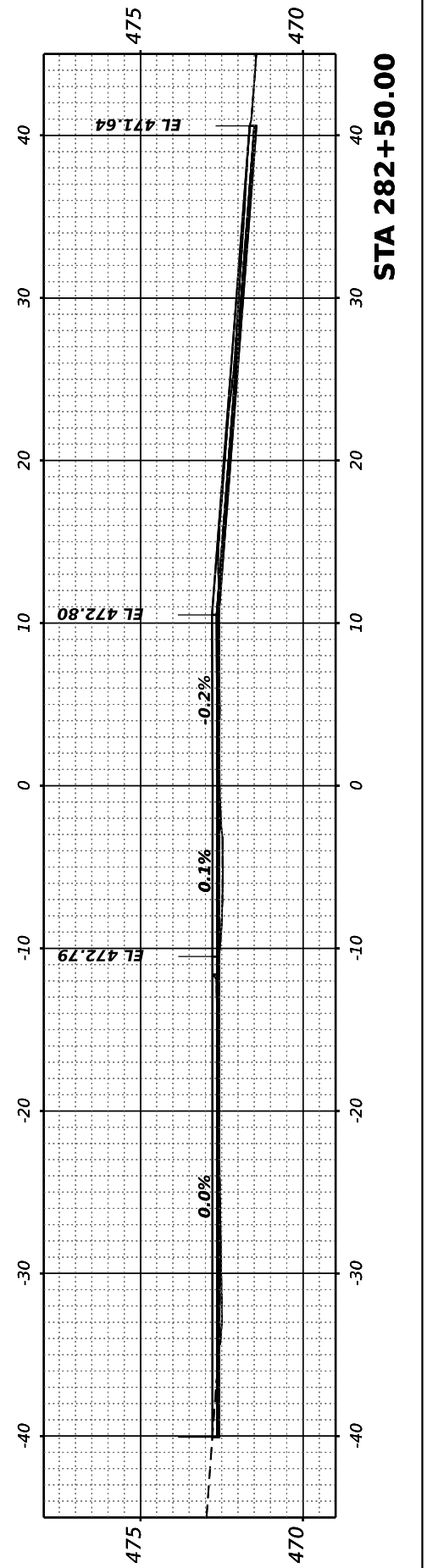
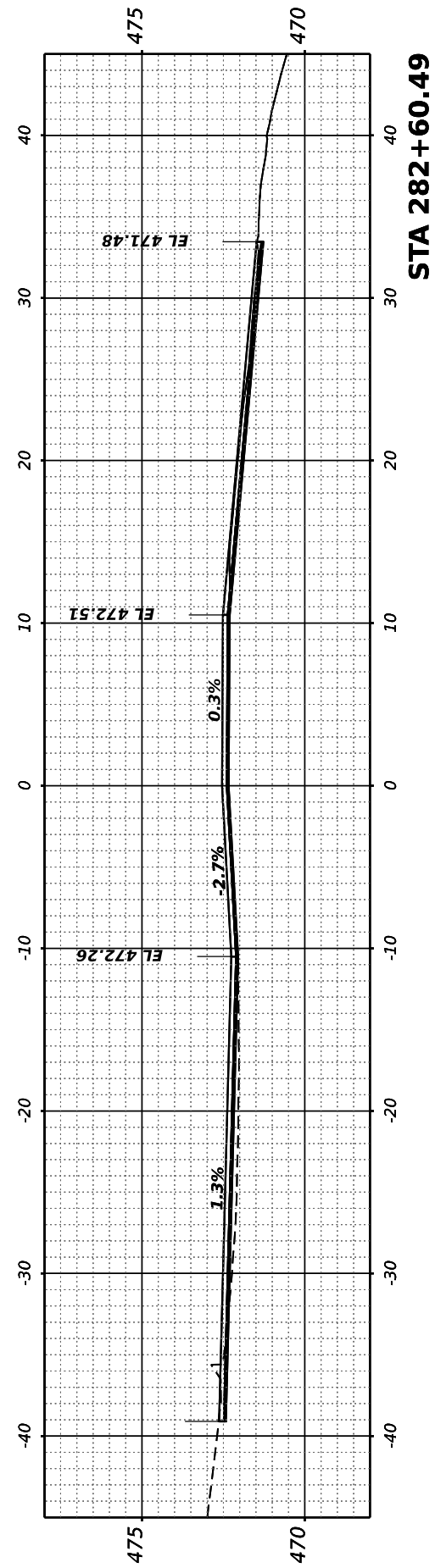
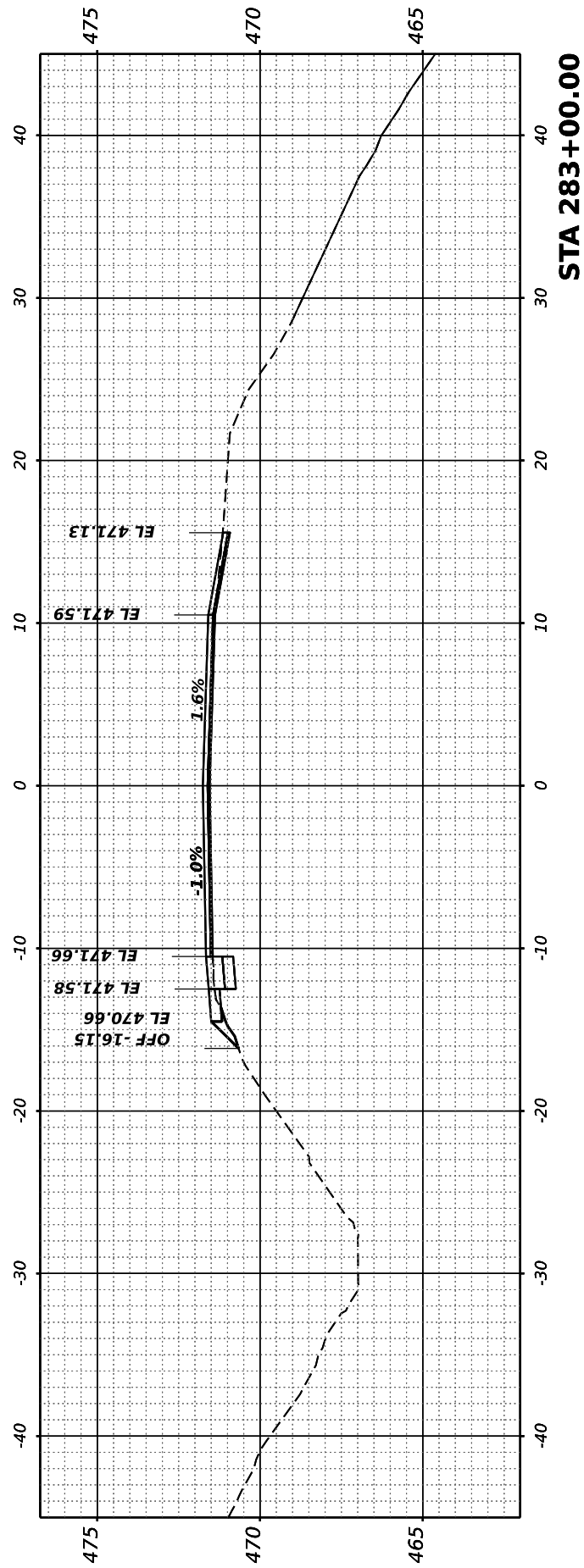
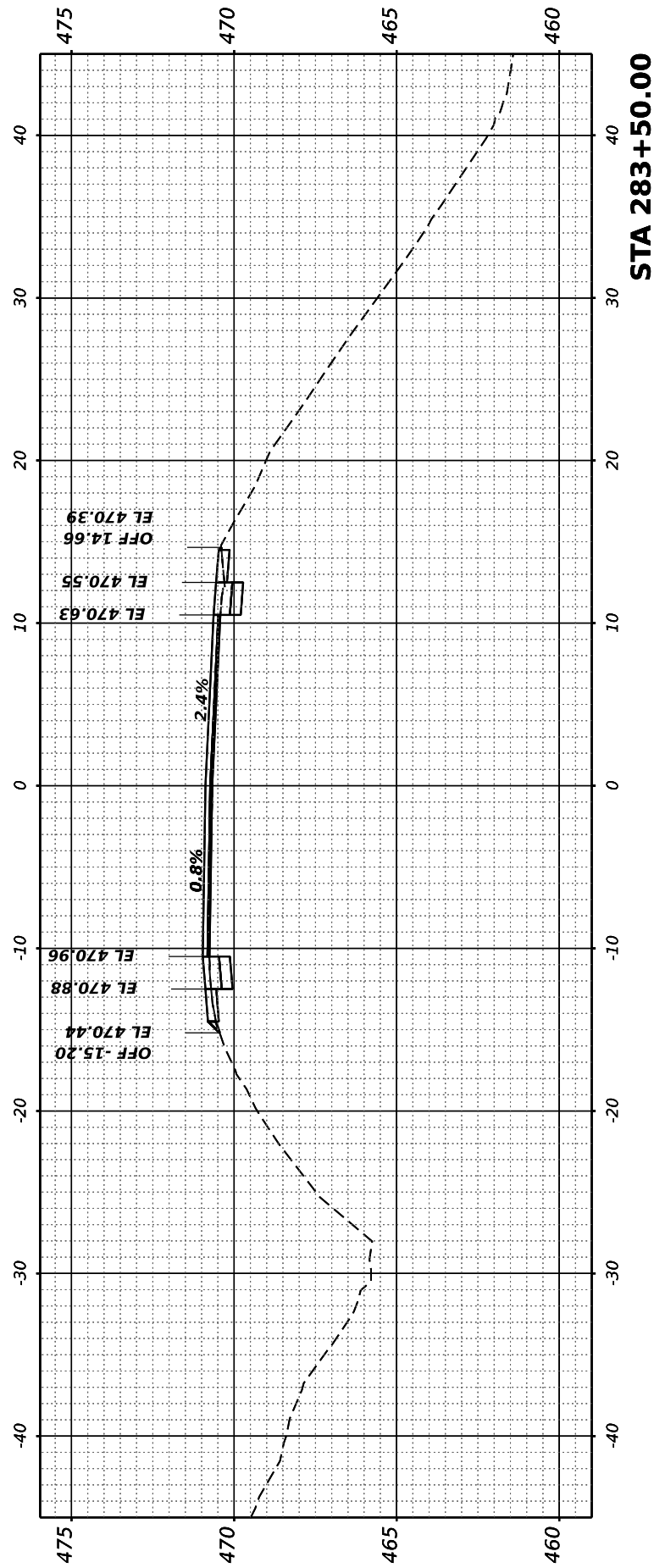
USER NAME = ariegler	DESIGNED -	REVISED -
PLOT SCALE = 0.16666667 ' / in.	DRAWN -	REVISED -
PLOT DATE = 7/7/2023	CHECKED -	REVISED -
	DATE -	REVISED -

STATE OF ILLINOIS
 DEPARTMENT OF TRANSPORTATION

SCALE: SHEET OF SHEETS STA.

RICHVIEW ROAD

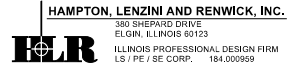
F.A.S. RTE. 826	SECTION 21-00226-00-RS	COUNTY JEFFERSON	TOTAL SHEETS 239	SHEET NO. 123
CONTRACT NO. 99714				
ILLINOIS FED. AID PROJECT				



FINAL SURVEY NO.	SURVEYED PLOTTED AREAS CHECKED	BY	DATE
	NOTE BOOK		
	TEMPLATE		
	AREAS CHECKED		

ORIGINAL SURVEY NO.	SURVEYED PLOTTED AREAS CHECKED	BY	DATE
	NOTE BOOK		
	TEMPLATE		
	AREAS CHECKED		

MODEL: Corridor3 - 284+00.00 (Sheet)
 FILE NAME: P:\2021\10720\CARD02\Drawn\CADD_Sheets\210720-Rich-Road-Corridor-3.dgn



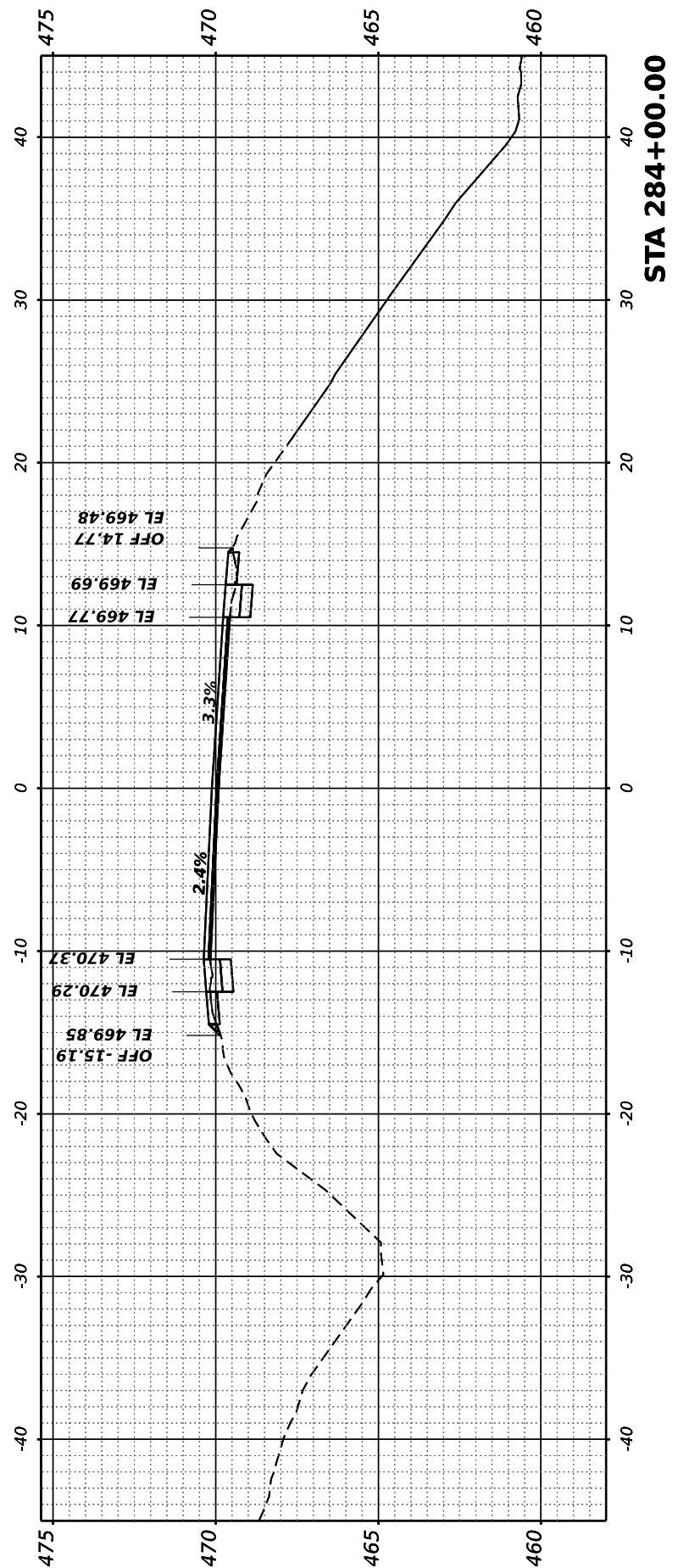
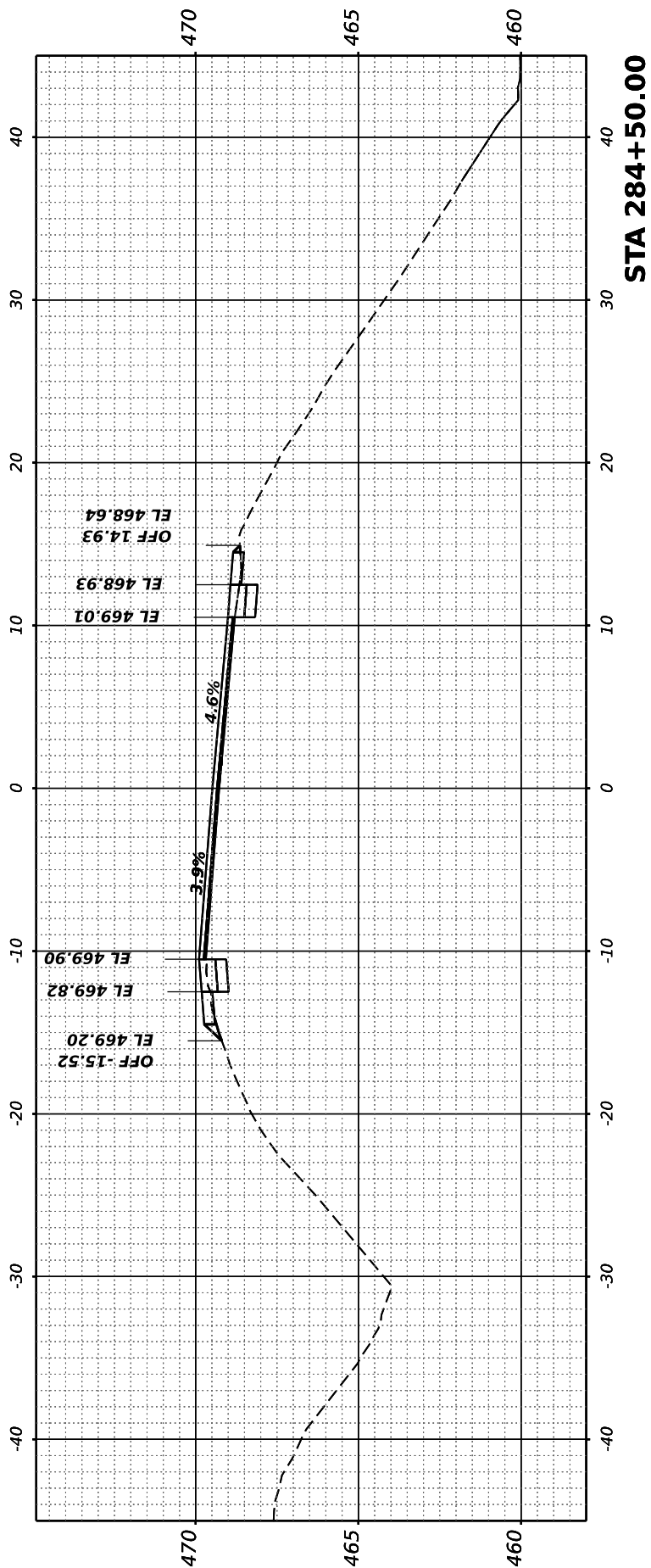
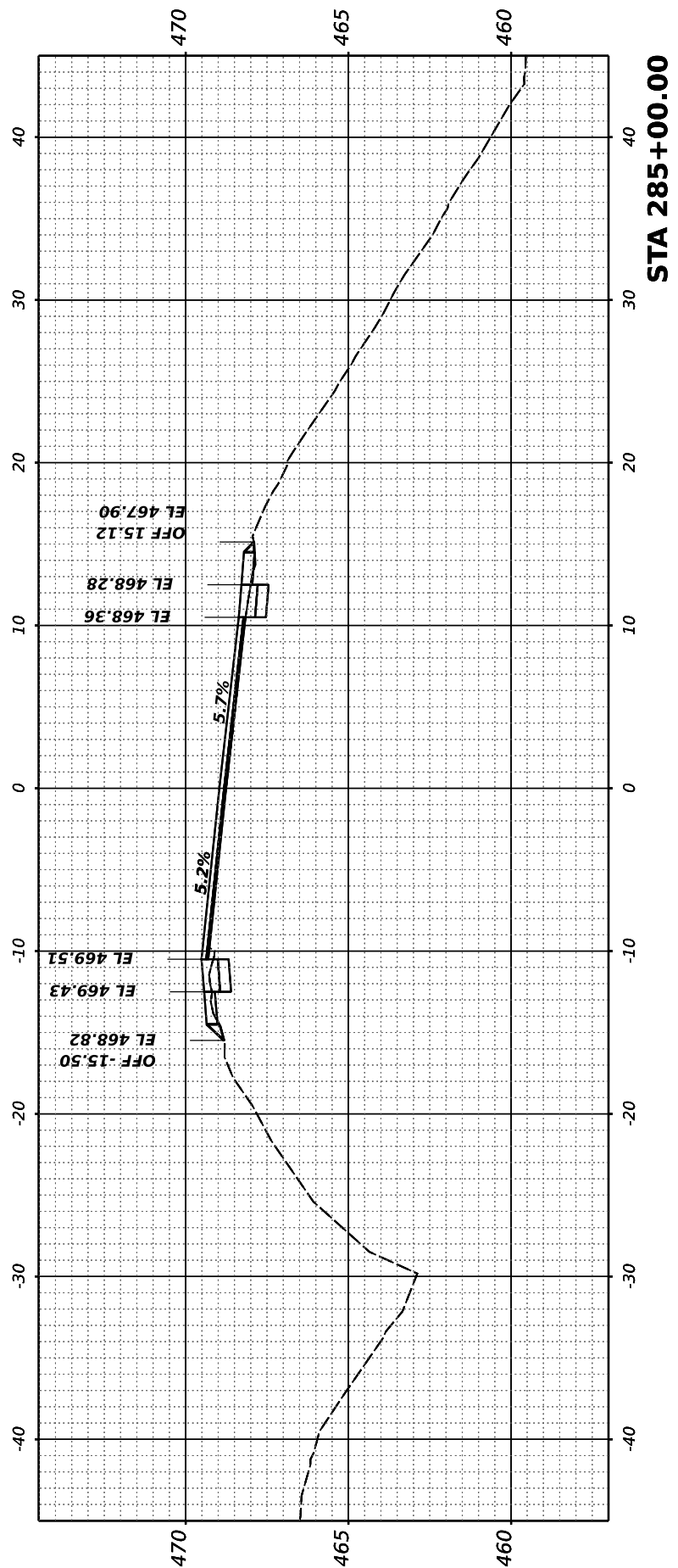
USER NAME	■ ariegler	DESIGNED	-	REVISED	-
PLOT SCALE	■ 0.16666667' / in.	DRAWN	-	REVISED	-
PLOT DATE	■ 7/7/2023	CHECKED	-	REVISED	-
		DATE	-	REVISED	-

**STATE OF ILLINOIS
DEPARTMENT OF TRANSPORTATION**

RICHVIEW ROAD

SCALE: SHEET OF SHEETS STA.

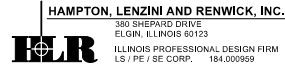
F.A.S. RTE.	SECTION	COUNTY	TOTAL SHEETS	SHEET NO.
826	21-00226-00-RS	JEFFERSON	239	124
CONTRACT NO. 99714				
ILLINOIS FED. AID PROJECT				



FINAL SURVEY NO.	SURVEYED PLOTTED AREAS CHECKED	BY	DATE
	NOTE BOOK TEMPLATE		

ORIGINAL SURVEY NO.	SURVEYED PLOTTED AREAS CHECKED	BY	DATE
	NOTE BOOK TEMPLATE		

MODEL: Corridor3 - 286+50.00 (Sheet)
 FILE NAME: P:\2021\210720\Cardoz\Des\pm\CADD_Sheets\210720-Richv-Corridor-3.dgn



USER NAME	= ariegler
DESIGNED	-
DRAWN	-
CHECKED	-
DATE	-
PLOT SCALE	= 0.16666667 / in.
PLOT DATE	= 7/7/2023

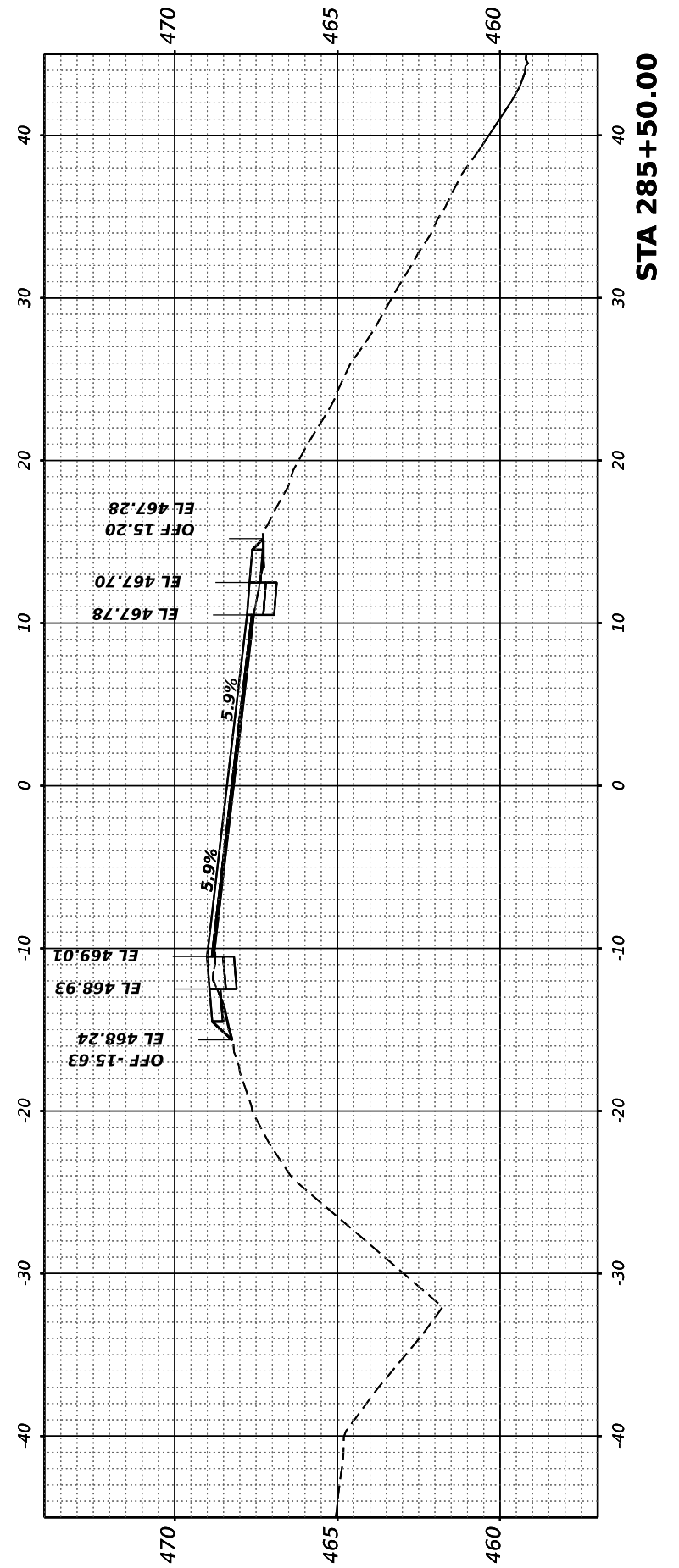
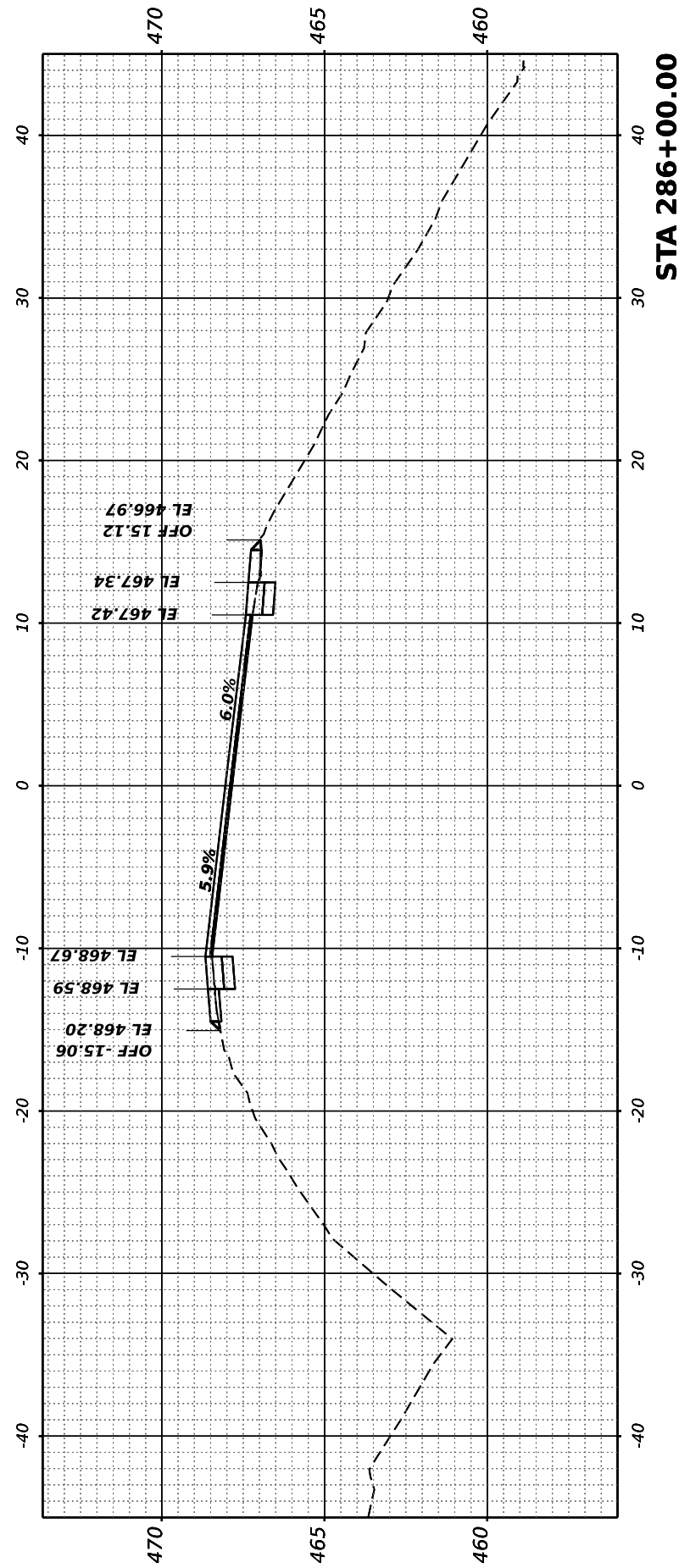
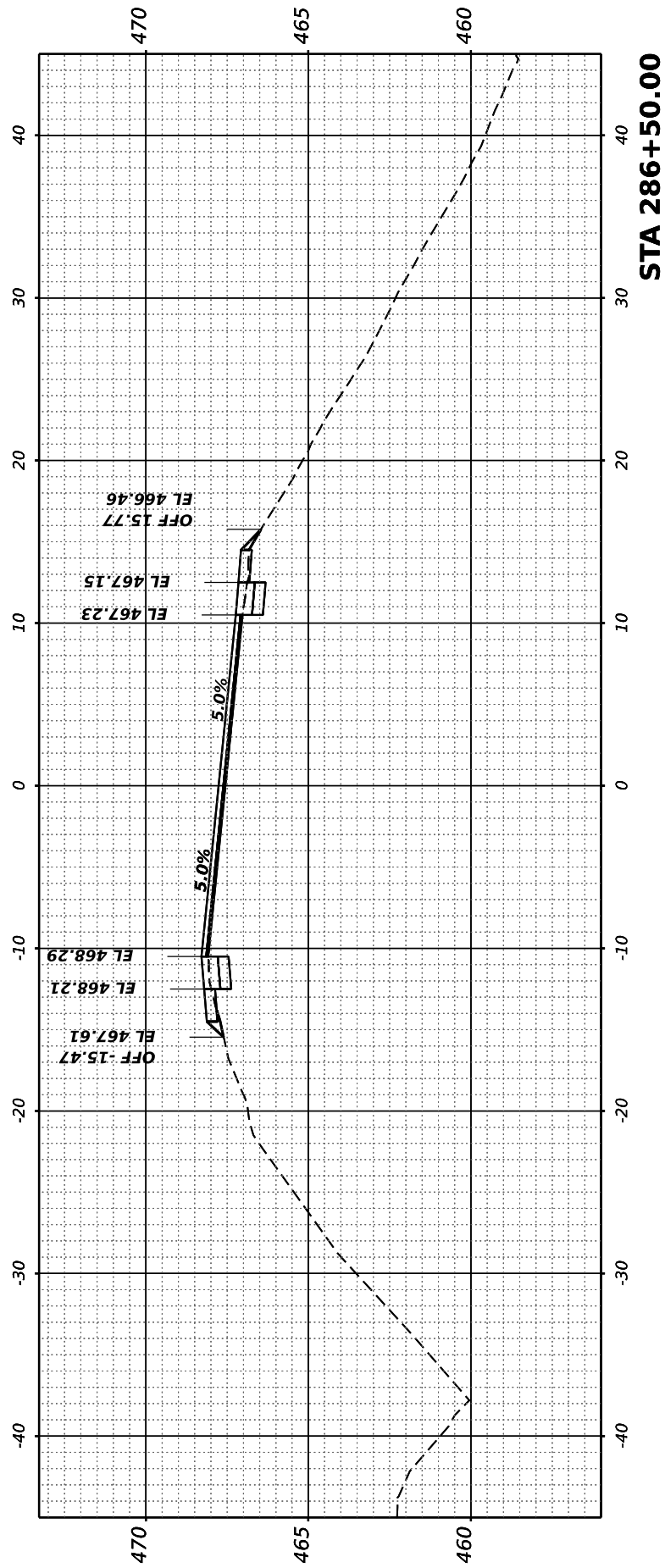
DESIGNED	-	REVISED	-
DRAWN	-	REVISED	-
CHECKED	-	REVISED	-
DATE	-	REVISED	-

STATE OF ILLINOIS
 DEPARTMENT OF TRANSPORTATION

RICHVIEW ROAD

SCALE: SHEET OF SHEETS STA.

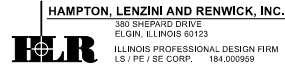
F.A.S. RTE.	SECTION	COUNTY	TOTAL SHEETS	SHEET NO.
826	21-00226-00-RS	JEFFERSON	239	125
CONTRACT NO. 99714				
ILLINOIS FED. AID PROJECT				



FINAL SURVEY NO.	SURVEYED	DATE
NOTE BOOK	PLOTTED	BY
AREAS CHECKED	TEMPLATE	
AREAS CHECKED	AREAS CHECKED	

ORIGINAL SURVEY NO.	SURVEYED	DATE
NOTE BOOK	PLOTTED	BY
AREAS CHECKED	TEMPLATE	
AREAS CHECKED	AREAS CHECKED	

MODEL: Corridor3 - 287+00.00 (Sheet)
 FILE NAME: P:\2021\210720\CARD02\Drawn\CADD_Sheets\210720-Rich-Road-Corridor3.dgn



USER NAME	= ariegler
DESIGNED	-
DRAWN	-
CHECKED	-
DATE	-
PLOT SCALE	= 0.16666667 ' / in.
PLOT DATE	= 7/7/2023

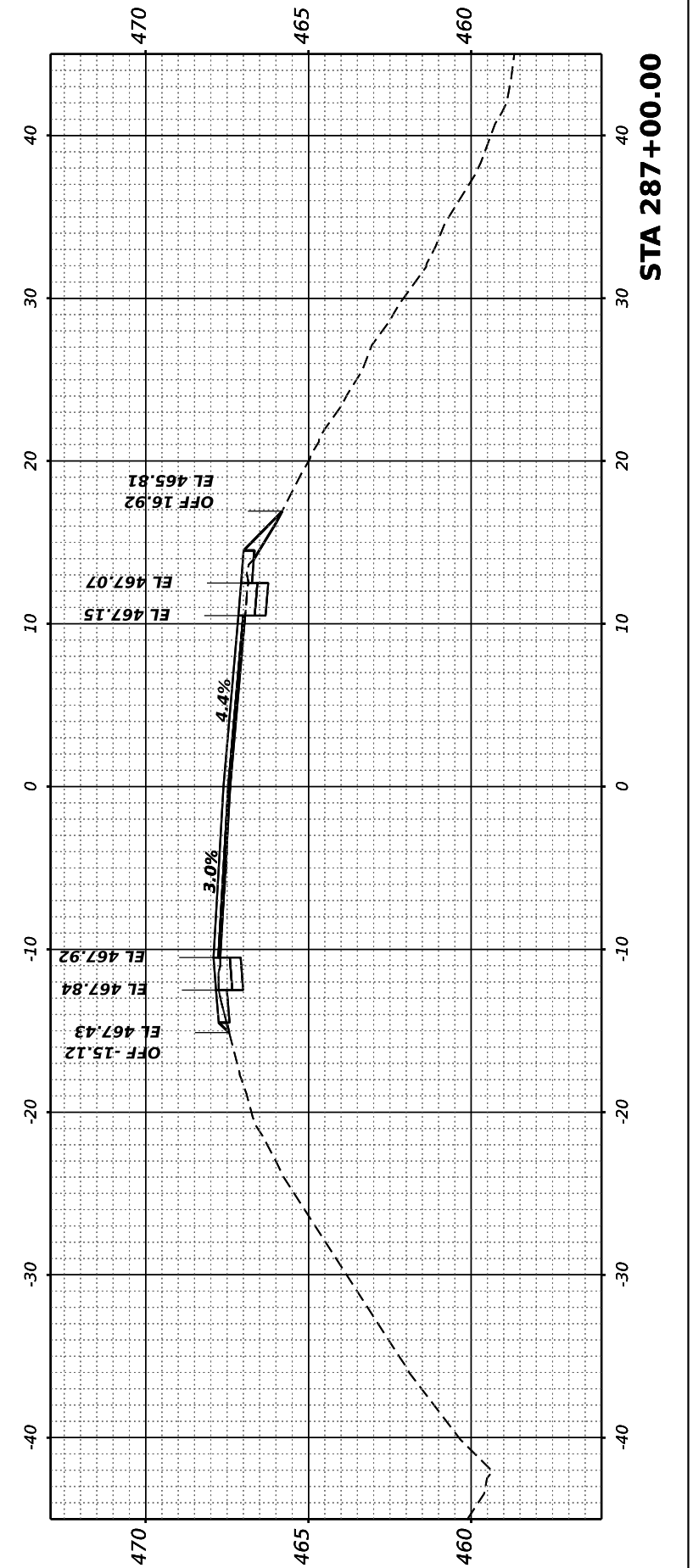
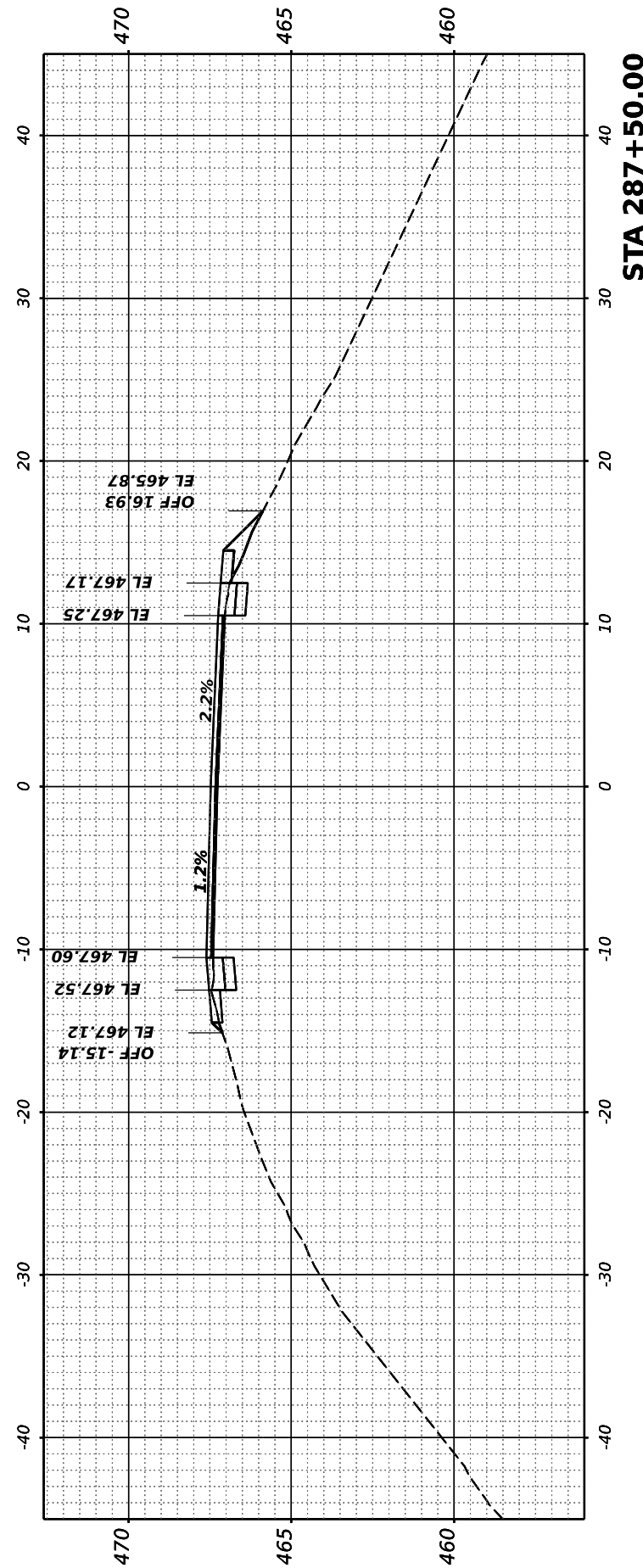
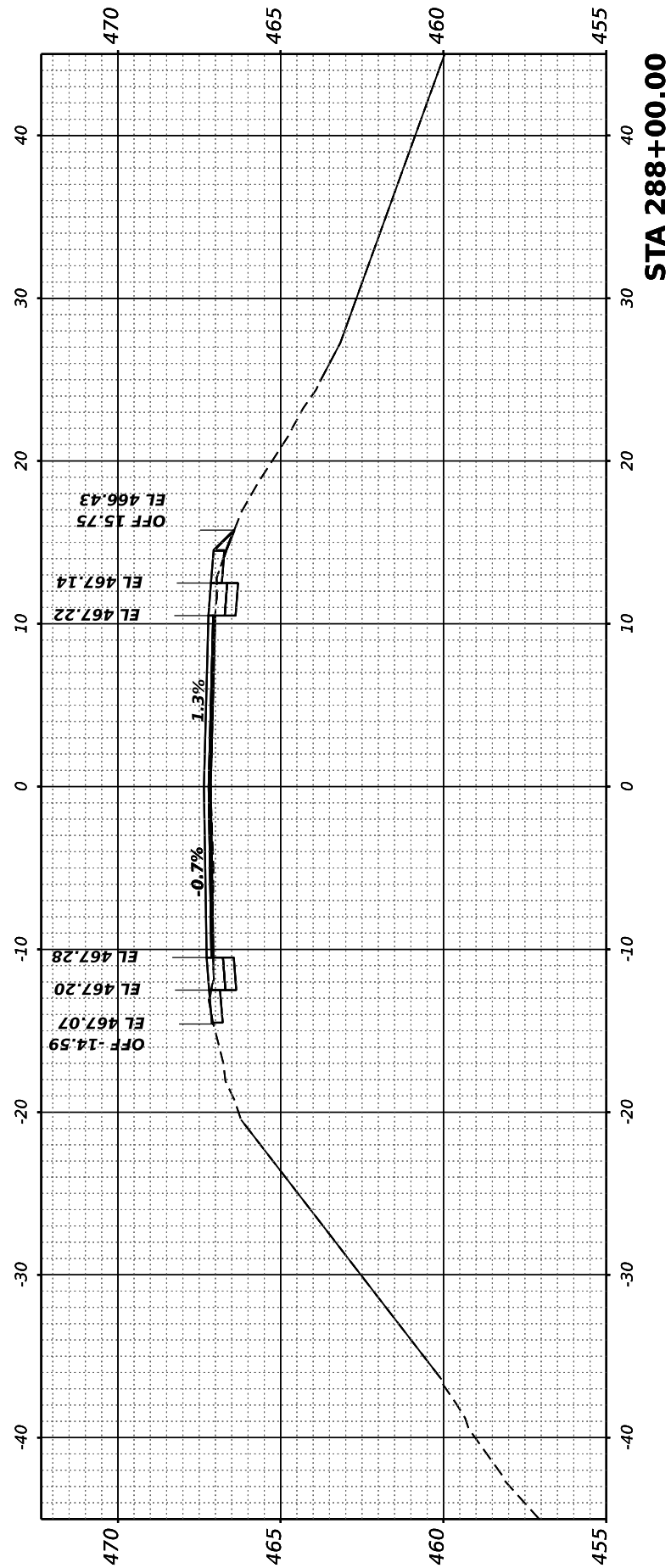
DESIGNED	-
DRAWN	-
CHECKED	-
DATE	-
REVISED	-
REVISED	-
REVISED	-
REVISED	-

STATE OF ILLINOIS
 DEPARTMENT OF TRANSPORTATION

RICHVIEW ROAD

SCALE: SHEET OF SHEETS STA.

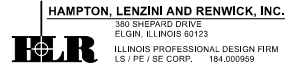
F.A.S. RTE.	SECTION	COUNTY	TOTAL SHEETS	SHEET NO.
826	21-00226-00-RS	JEFFERSON	239	126
CONTRACT NO. 99714			ILLINOIS FED. AID PROJECT	



FINAL SURVEY NO.	SURVEYED PLOTTED TEMPLATE AREAS CHECKED	BY	DATE

ORIGINAL SURVEY NO.	SURVEYED PLOTTED TEMPLATE AREAS CHECKED	BY	DATE

MODEL: Corridor3 - 288+50.00 (Sheet)
 FILE NAME: P:\2021\10720\CARD02\Drawn\CADD_Sheets\210720-Richv-Corridor3.dgn



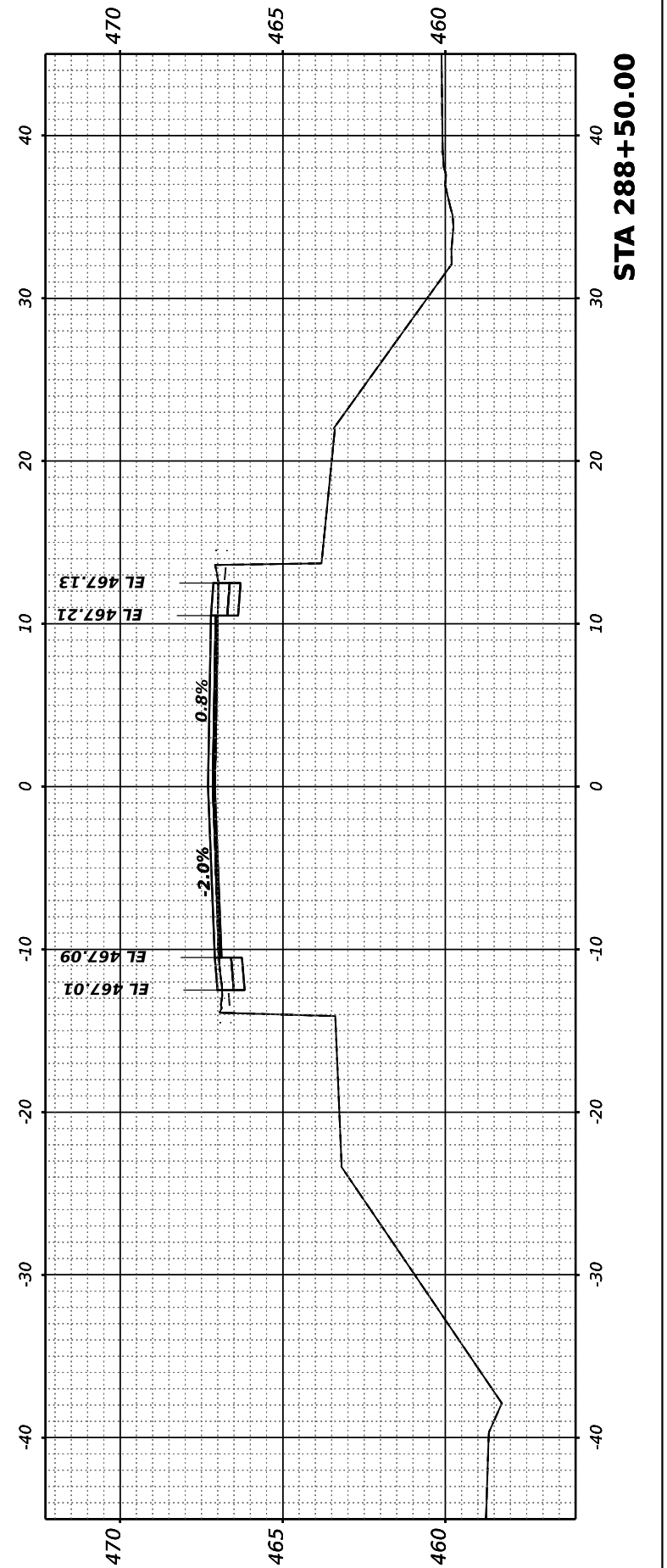
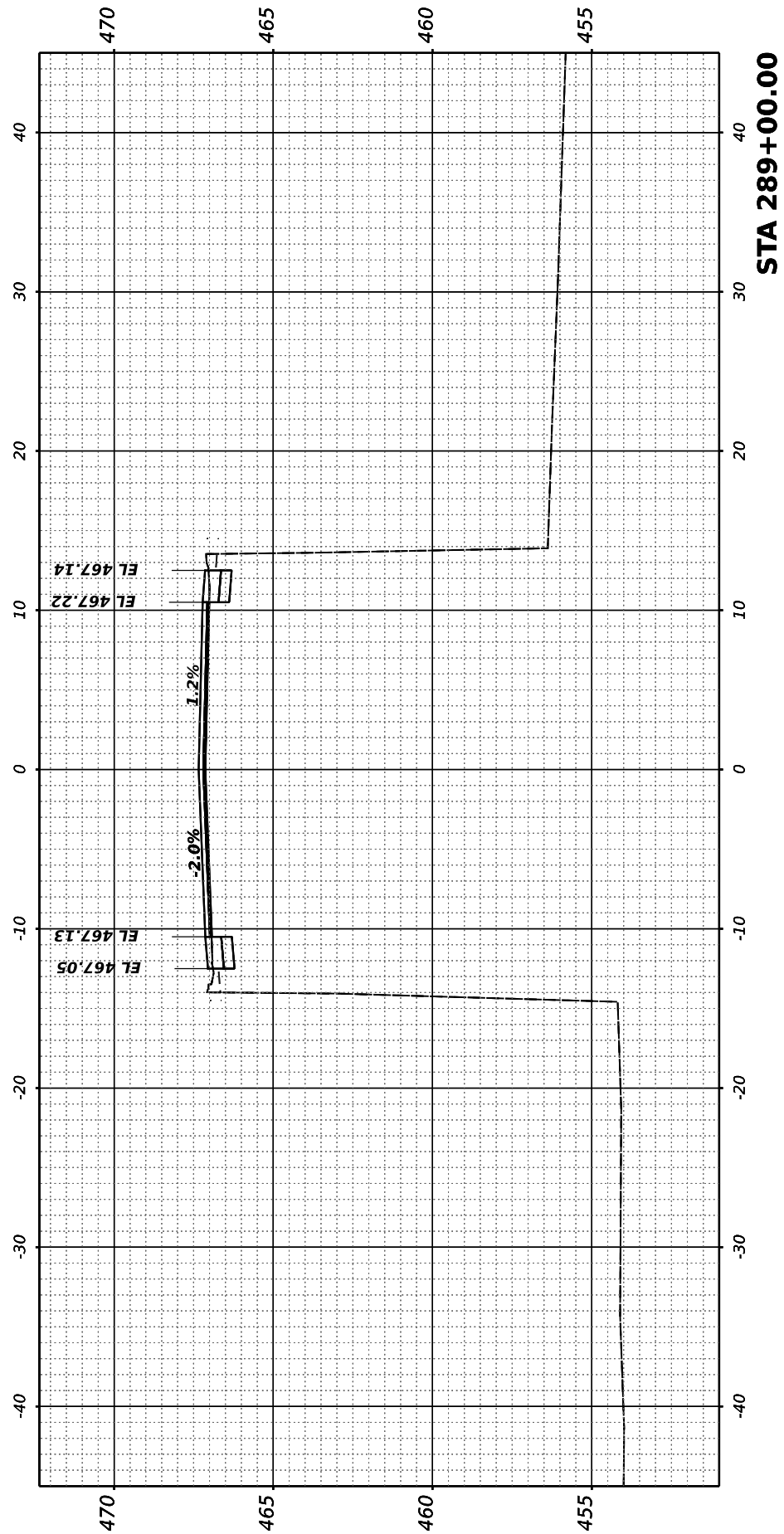
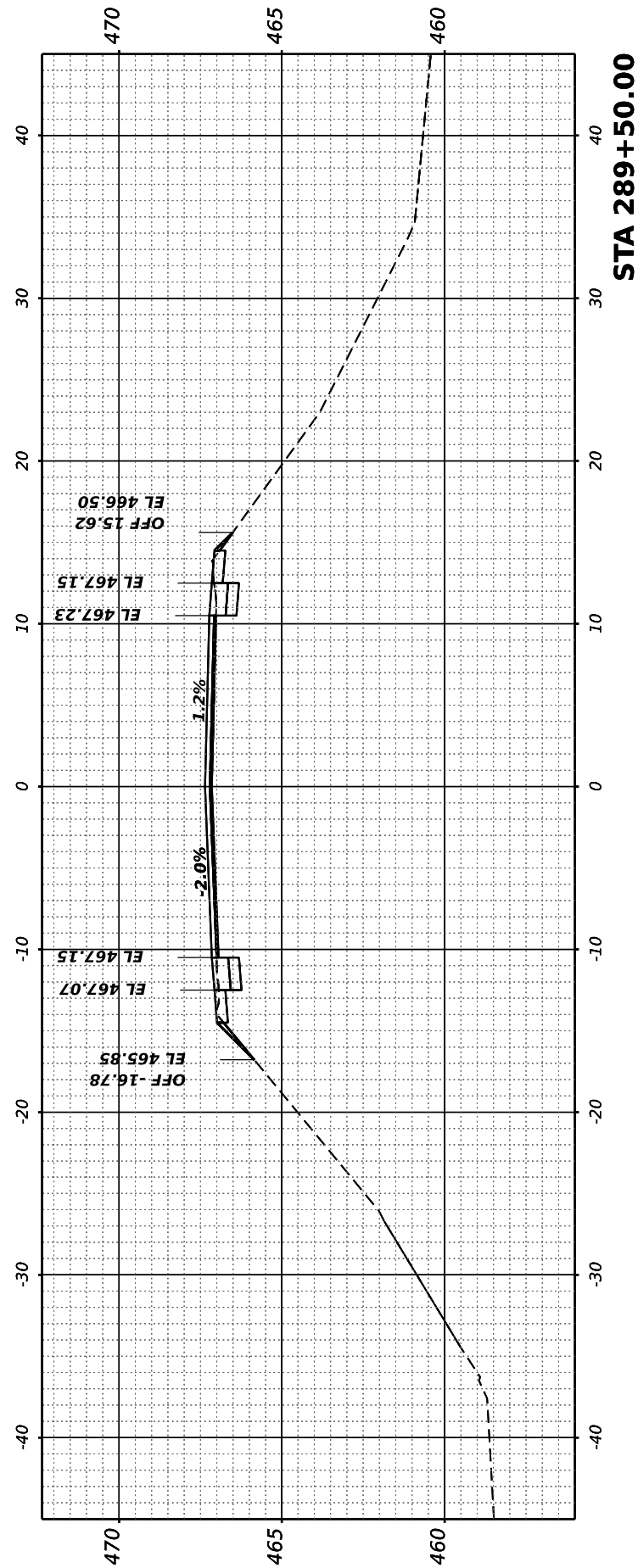
USER NAME = ariegler	DESIGNED -	REVISED -
	DRAWN -	REVISED -
PLOT SCALE = 0.16666667 ' / in.	CHECKED -	REVISED -
PLOT DATE = 7/7/2023	DATE -	REVISED -

STATE OF ILLINOIS
 DEPARTMENT OF TRANSPORTATION

RICHVIEW ROAD

SCALE: SHEET OF SHEETS STA.

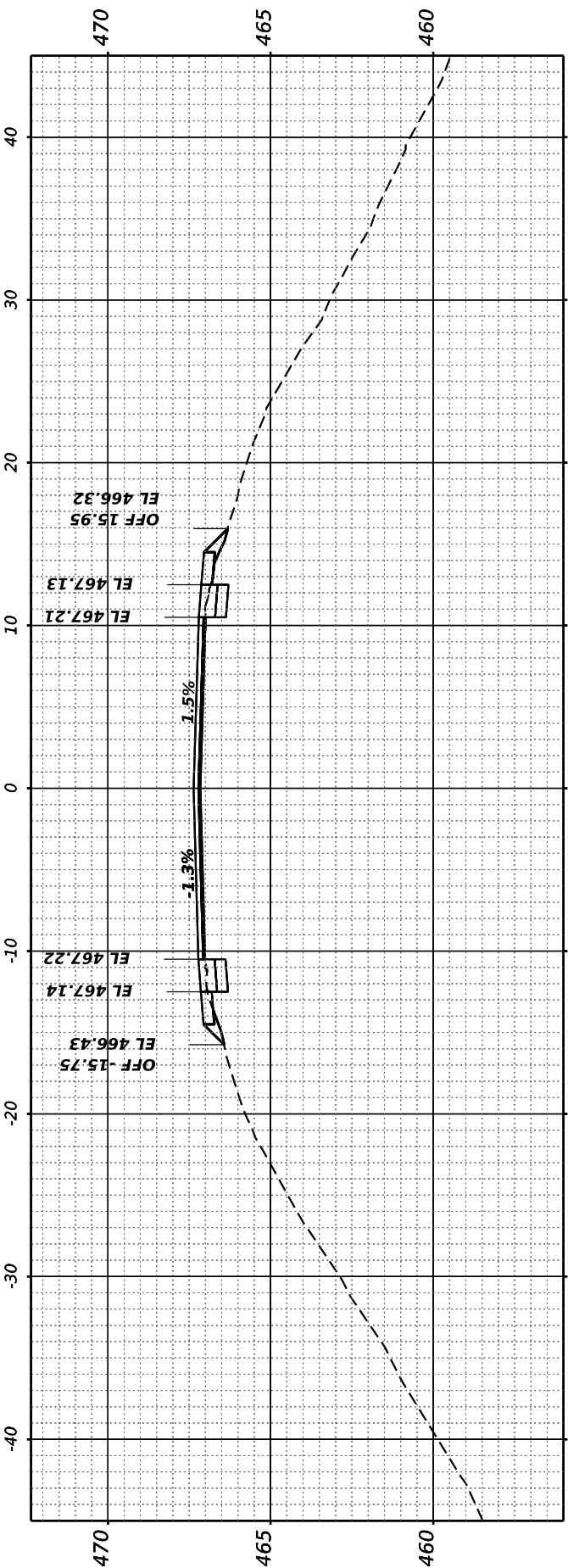
F.A.S. RTE. 826	SECTION 21-00226-00-RS	COUNTY JEFFERSON	TOTAL SHEETS 239	SHEET NO. 127
CONTRACT NO. 99714				
ILLINOIS FED. AID PROJECT				



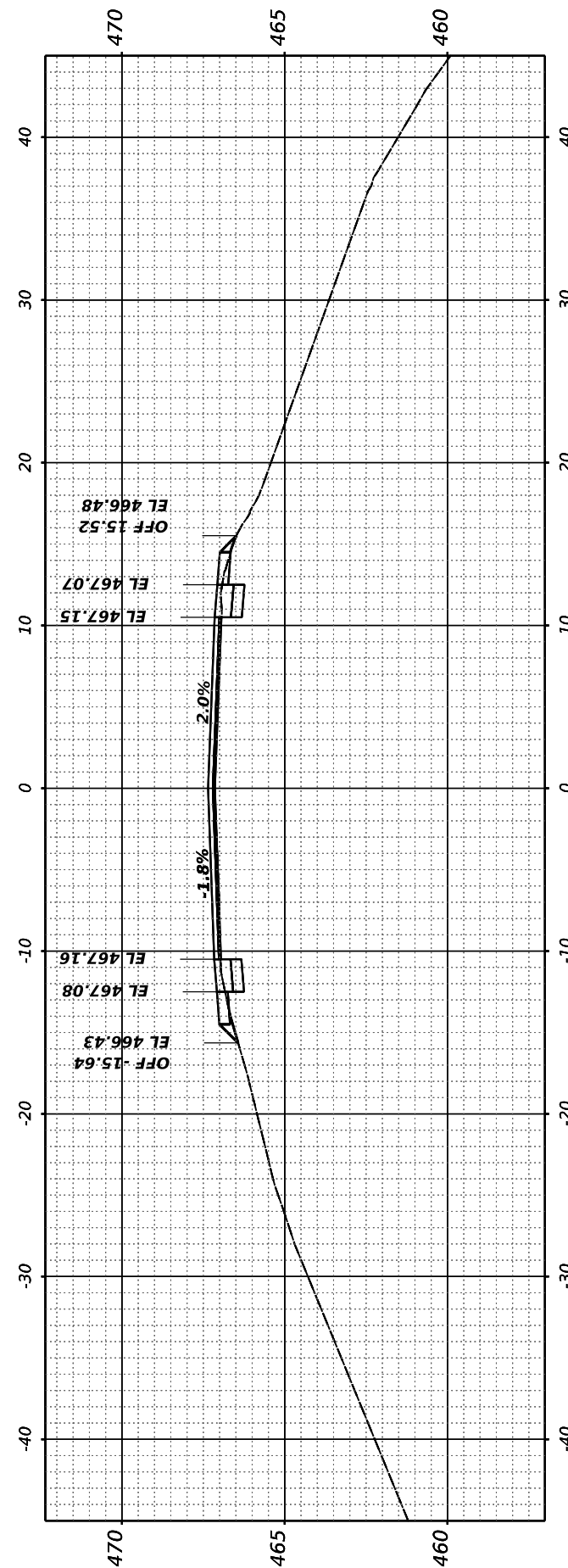
FINAL SURVEY	SURVEYED	BY	DATE
NOTE BOOK	PLOTTED		
NO.	TEMPLATE		
	AREAS CHECKED		
	AREAS CHECKED		

ORIGINAL SURVEY	SURVEYED	BY	DATE
NOTE BOOK	PLOTTED		
NO.	TEMPLATE		
	AREAS CHECKED		
	AREAS CHECKED		

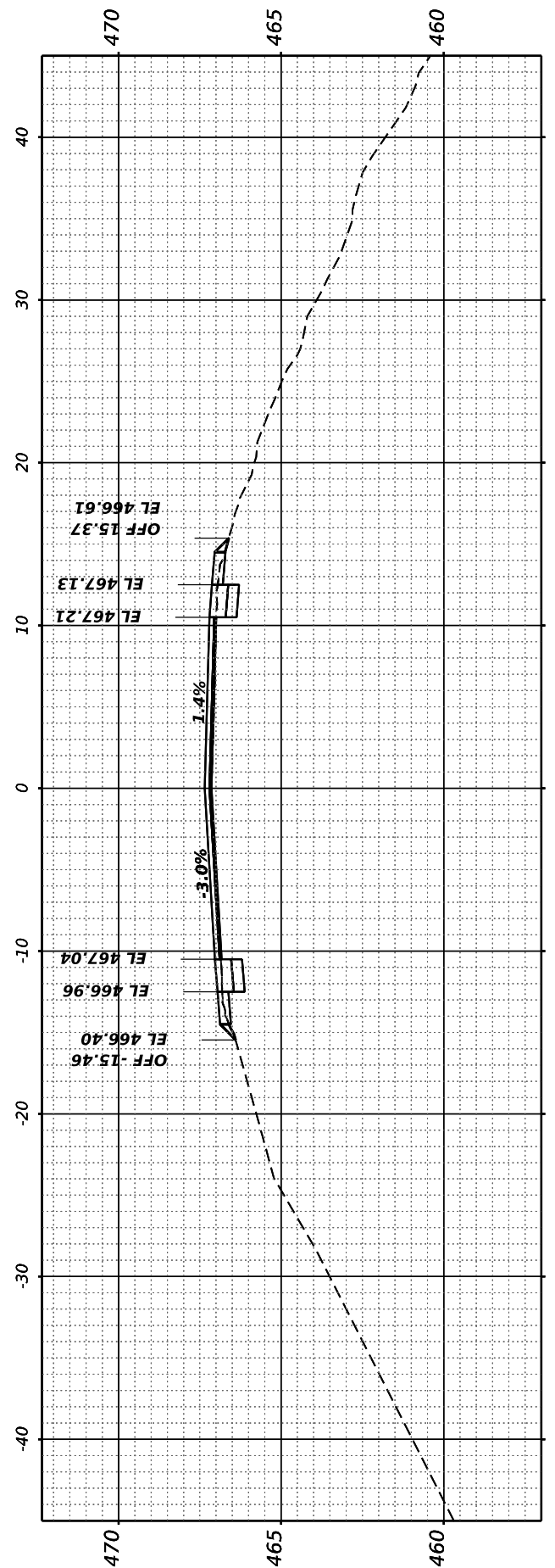
MODEL: Corridor3 - 290+00.00 (Sheet)
 FILE NAME: P:\2021\210720\CARDZ\Des\pm\CADD_Sheets\210720-Rich-ss-Corridor3.dgn



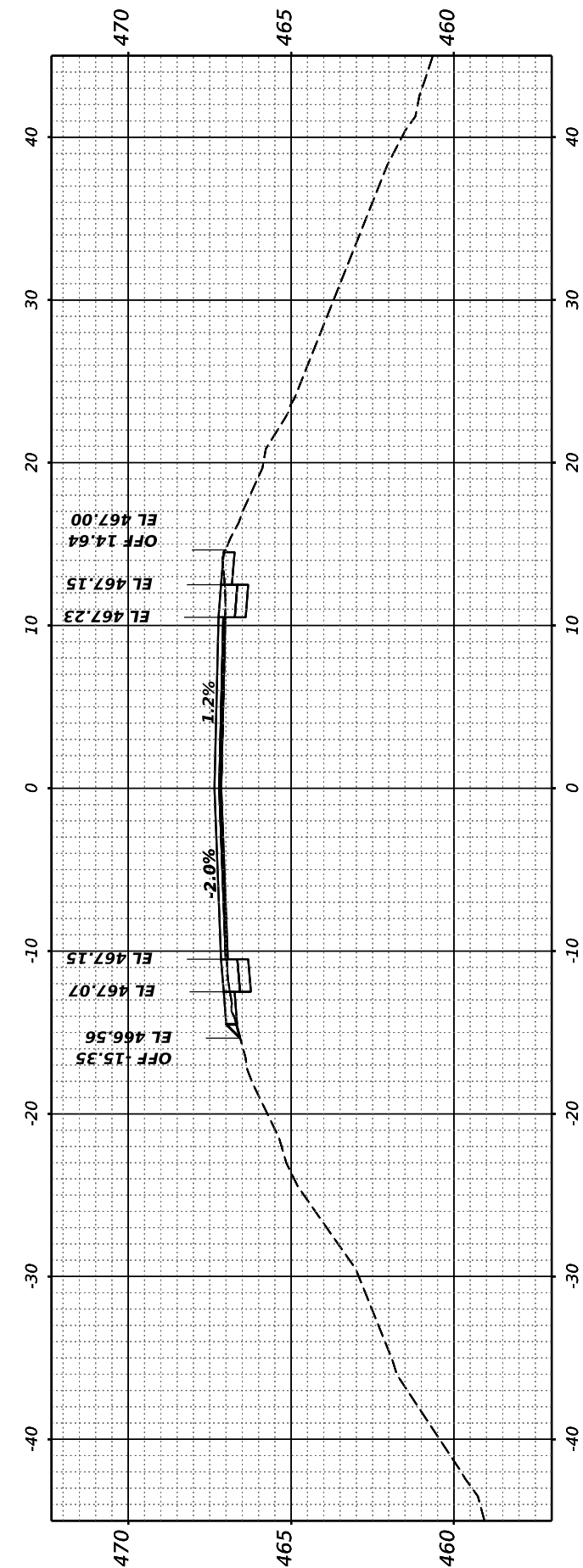
STA 291+50.00



STA 291+00.00



STA 290+50.00



STA 290+00.00

HAMPTON, LENZINI AND RENWICK, INC.
 380 SHEPARD DRIVE
 ELGIN, ILLINOIS 60123
 ILLINOIS PROFESSIONAL DESIGN FIRM
 LS / FE / SE CORP. 184.000959

USER NAME	= ariegler
DESIGNED	-
DRAWN	-
CHECKED	-
DATE	-
PLOT SCALE	= 0.16666667 / in.
PLOT DATE	= 7/7/2023

DESIGNED	-
DRAWN	-
CHECKED	-
DATE	-
REVISED	-
REVISED	-
REVISED	-
REVISED	-

STATE OF ILLINOIS
 DEPARTMENT OF TRANSPORTATION

RICHVIEW ROAD

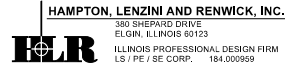
SCALE: SHEET OF SHEETS STA.

F.A.S. RTE.	SECTION	COUNTY	TOTAL SHEETS	SHEET NO.
826	21-00226-00-RS	JEFFERSON	239	128
CONTRACT NO. 99714				
ILLINOIS FED. AID PROJECT				

FINAL SURVEY NO.	SURVEYED	DATE
NOTE BOOK	PLOTTED	
	TEMPLATE	
	AREAS CHECKED	
	AREAS CHECKED	

ORIGINAL SURVEY NO.	SURVEYED	DATE
NOTE BOOK	PLOTTED	
	TEMPLATE	
	AREAS CHECKED	
	AREAS CHECKED	

MODEL: Corridor3 - 292+00.00 (Sheet)
 FILE NAME: P:\2021\10720\CARD02\Drawn\CADD_Sheets\210720-Rich-ss-Corridor-3.dgn



USER NAME	= ariegler
DESIGNED	-
DRAWN	-
CHECKED	-
DATE	-
PLOT SCALE	= 0.16666667 ' / in.
PLOT DATE	= 7/7/2023

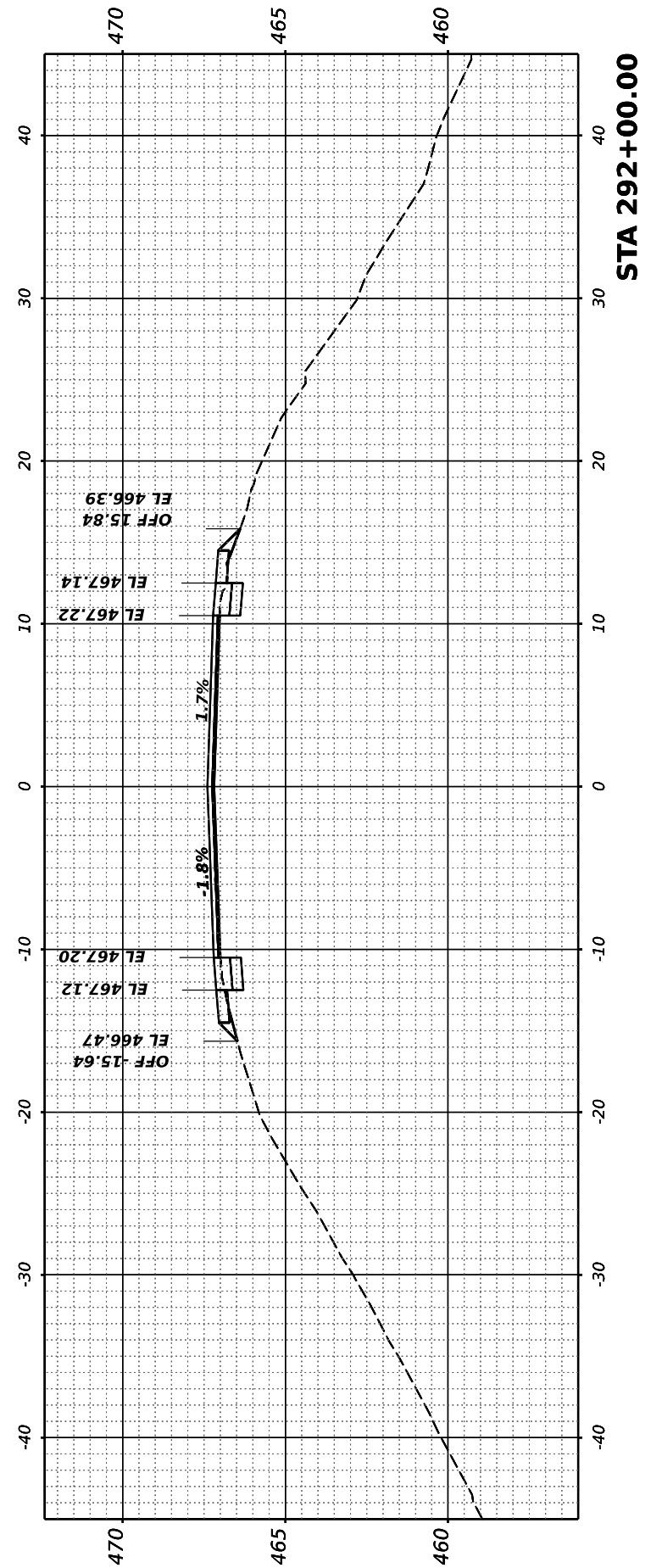
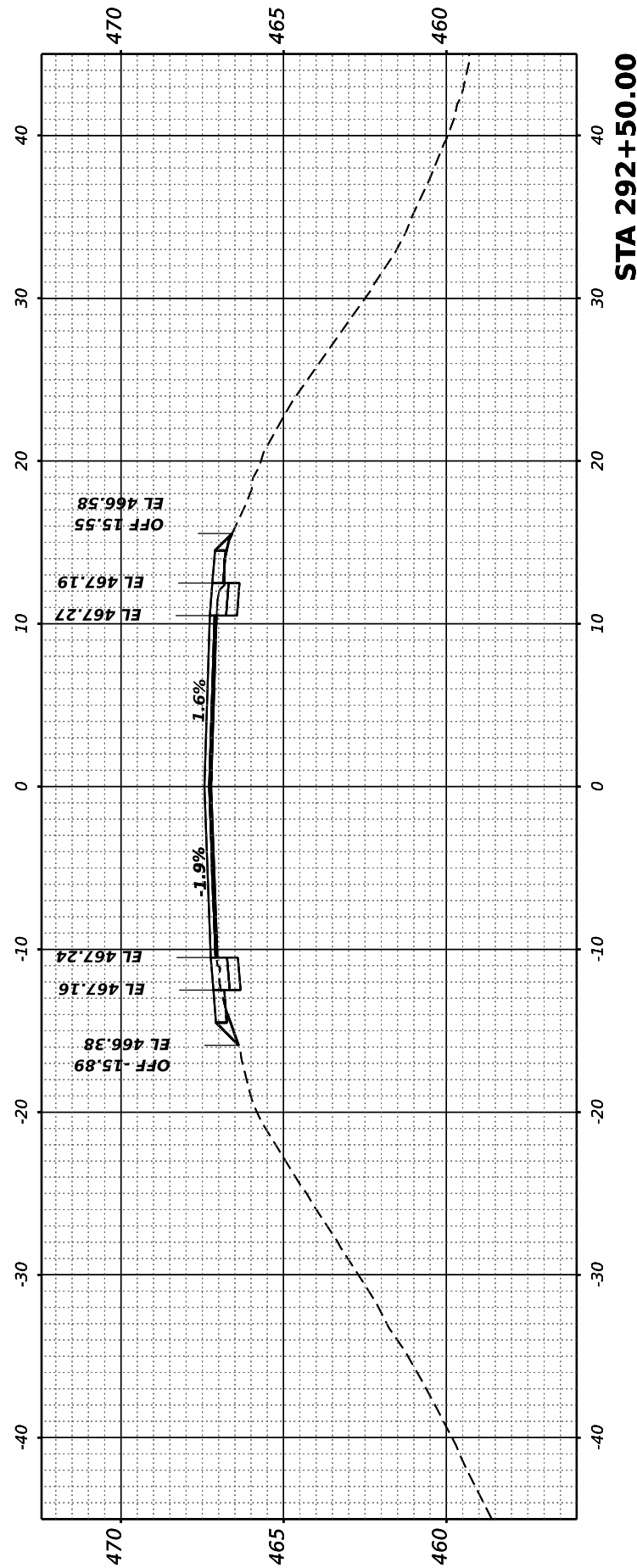
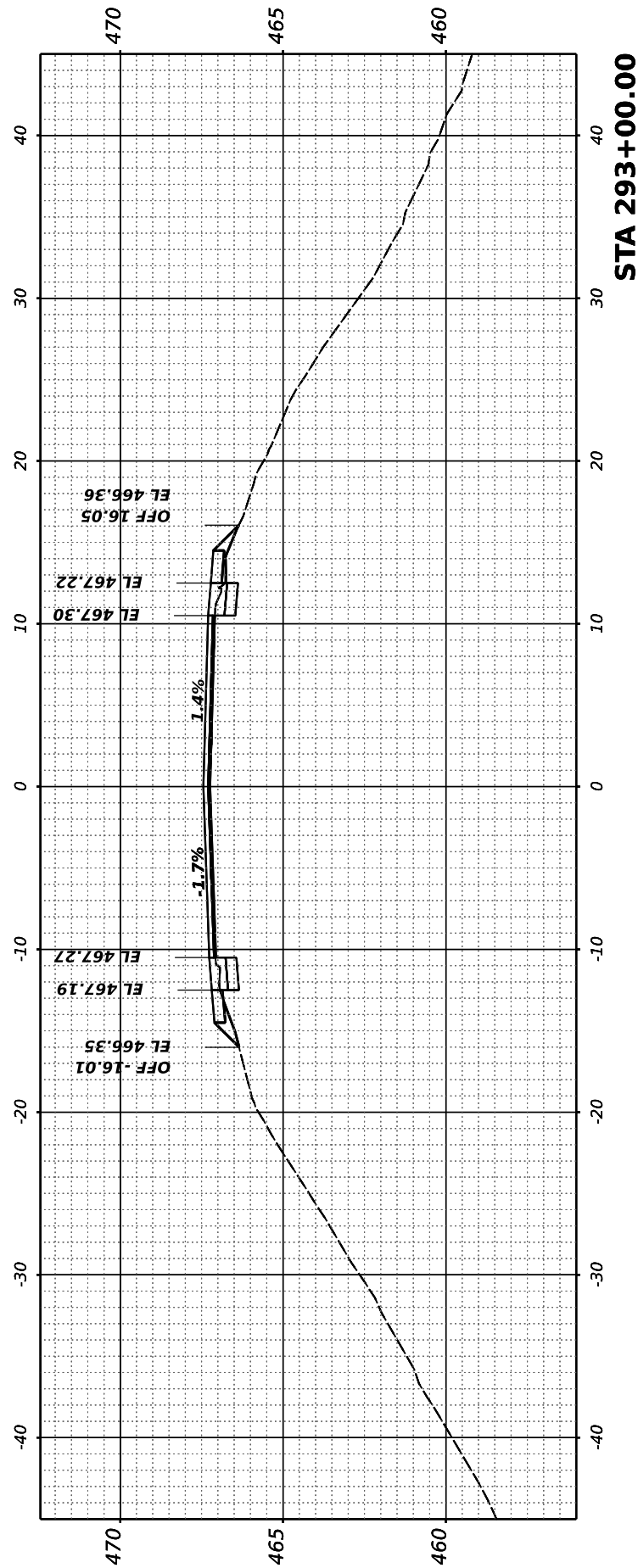
DESIGNED	-
REVIS	-
REVIS	-
REVIS	-
REVIS	-

STATE OF ILLINOIS
 DEPARTMENT OF TRANSPORTATION

RICHVIEW ROAD

SCALE: SHEET OF SHEETS STA.

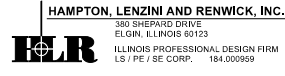
F.A.S. RTE.	SECTION	COUNTY	TOTAL SHEETS	SHEET NO.
826	21-00226-00-RS	JEFFERSON	239	129
CONTRACT NO. 99714				
ILLINOIS FED. AID PROJECT				



FINAL SURVEY NO.	SURVEYED PLOTTED AREAS CHECKED	BY	DATE
	NOTE BOOK TEMPLATE		

ORIGINAL SURVEY NO.	SURVEYED PLOTTED AREAS CHECKED	BY	DATE
	NOTE BOOK TEMPLATE		

MODEL: Corridor3 - 293+50.00 (Sheet)
 FILE NAME: P:\2021\10720\CARD02\Drawn\CADD_Sheets\210720-Rich-Road-Corridor-3.dgn



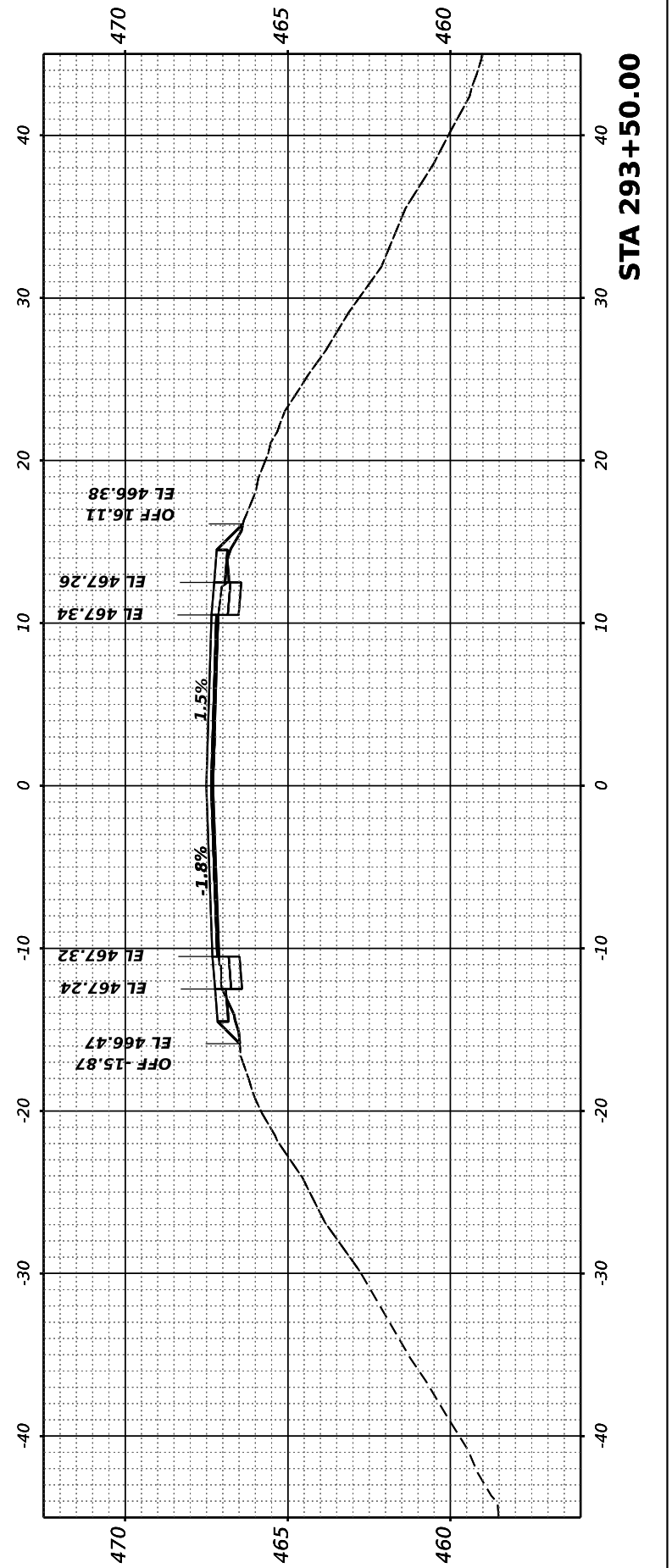
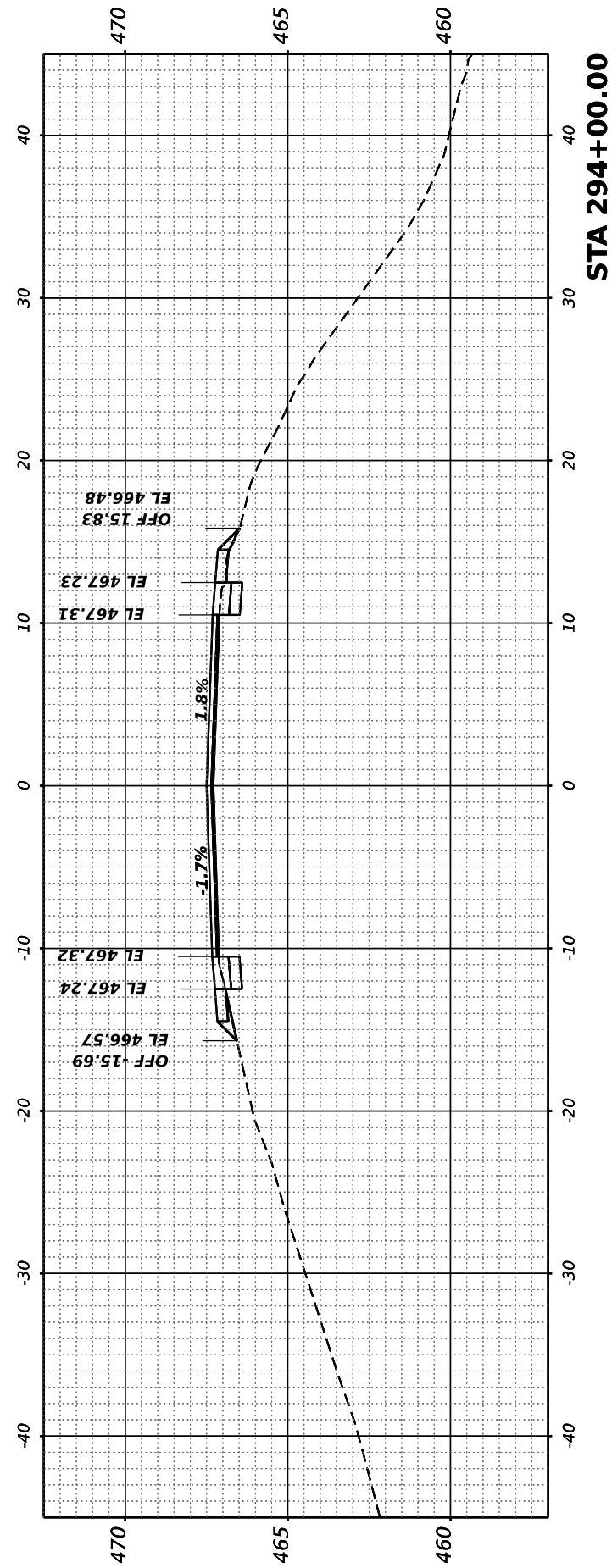
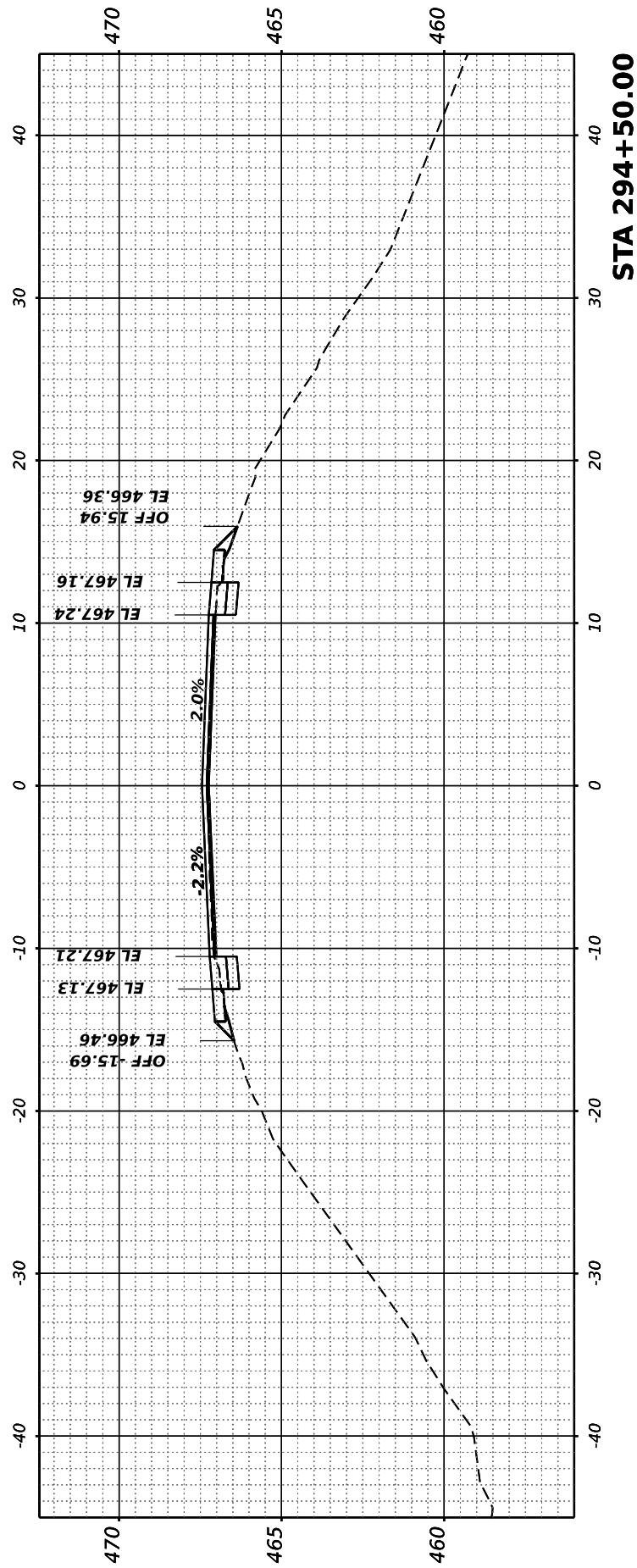
USER NAME	■ ariegler	DESIGNED	-	REVISED	-
PLOT SCALE	■ 0.16666667 1/ in.	DRAWN	-	REVISED	-
PLOT DATE	■ 7/7/2023	CHECKED	-	REVISED	-
		DATE	-	REVISED	-

**STATE OF ILLINOIS
DEPARTMENT OF TRANSPORTATION**

RICHVIEW ROAD

SCALE: SHEET OF SHEETS STA.

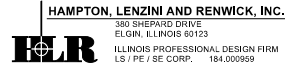
F.A.S. RTE.	SECTION	COUNTY	TOTAL SHEETS	SHEET NO.
826	21-00226-00-RS	JEFFERSON	239	130
CONTRACT NO. 99714				
ILLINOIS FED. AID PROJECT				



FINAL SURVEY NO.	SURVEYED PLOTTED AREAS CHECKED	BY	DATE
	NOTE BOOK TEMPLATE		

ORIGINAL SURVEY NO.	SURVEYED PLOTTED AREAS CHECKED	BY	DATE
	NOTE BOOK TEMPLATE		

MODEL: Corridor3 - 295+00.00 (Sheet)
 FILE NAME: P:\2021\210720\CARD02\Drawn\CADD_Sheets\210720-Rich-Road-Corridor-3.dgn



USER NAME	= ariegler
PLOT SCALE	= 0.16666667 ' / in.
PLOT DATE	= 7/7/2023

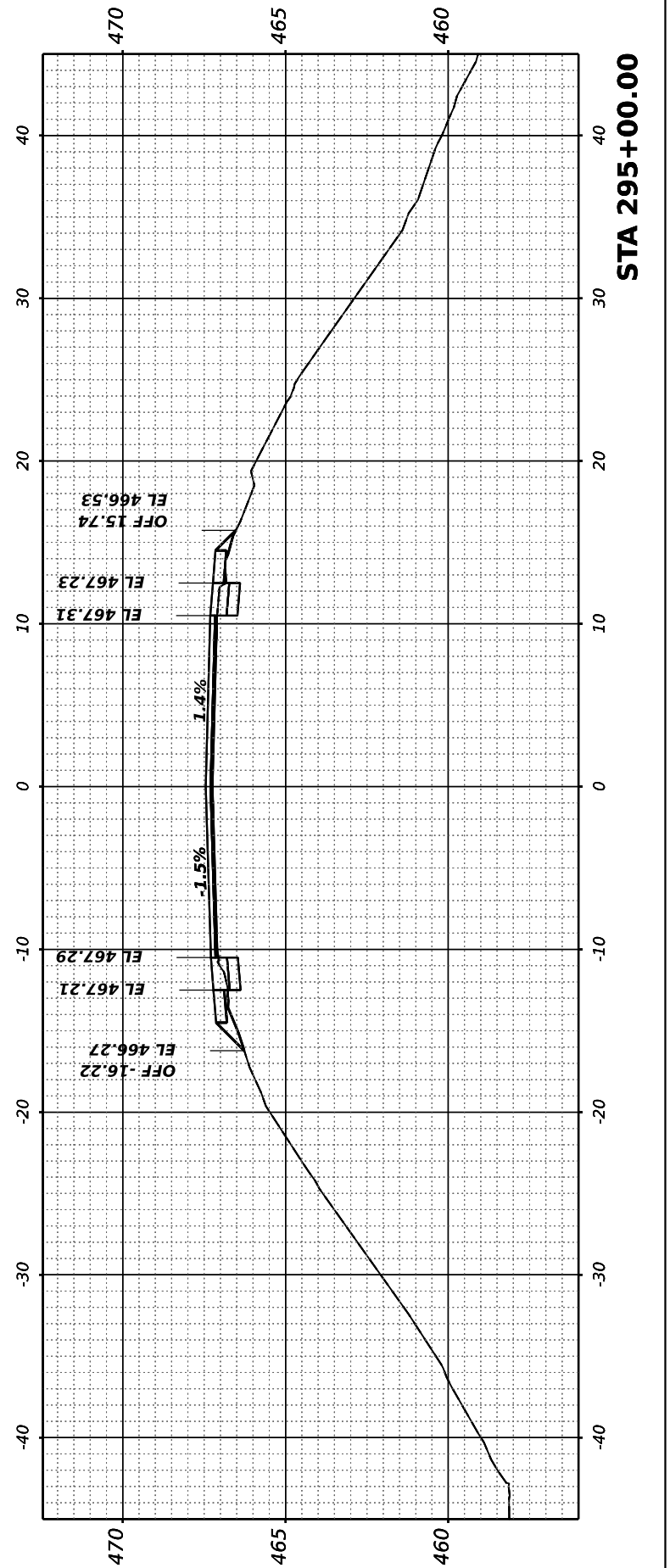
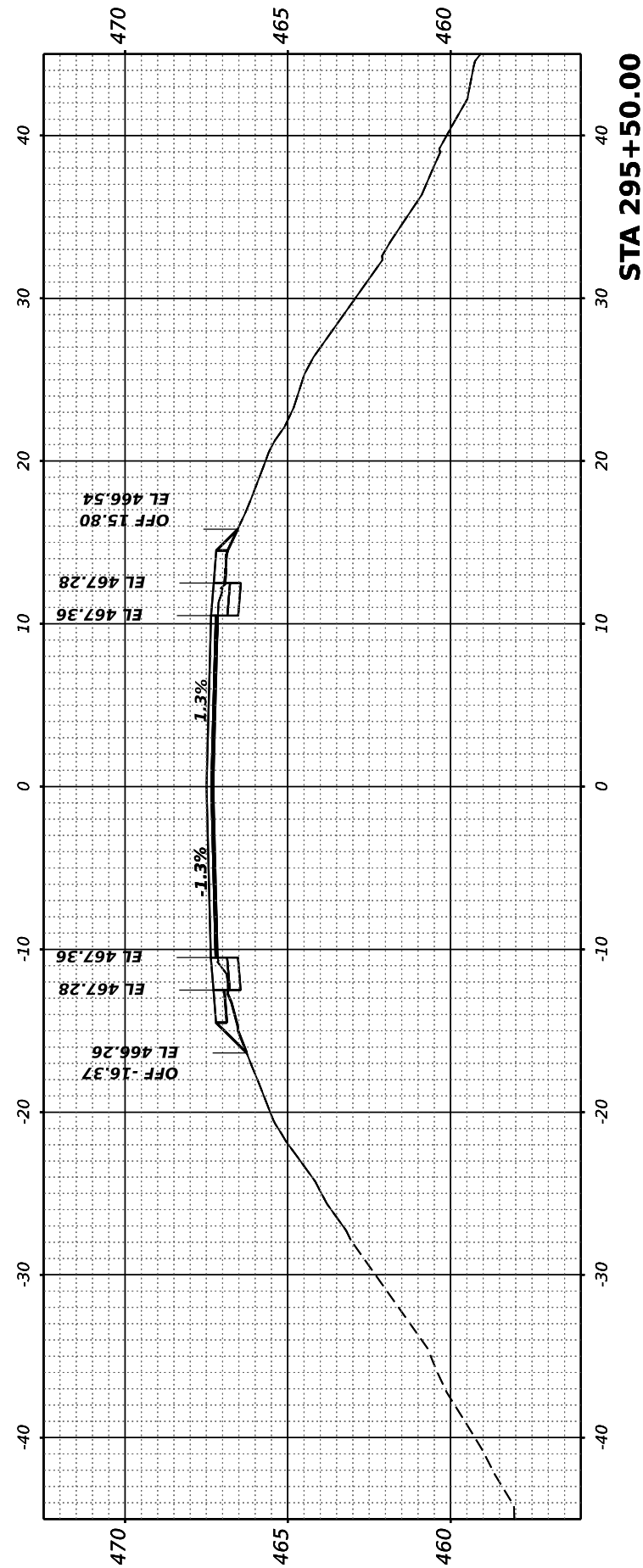
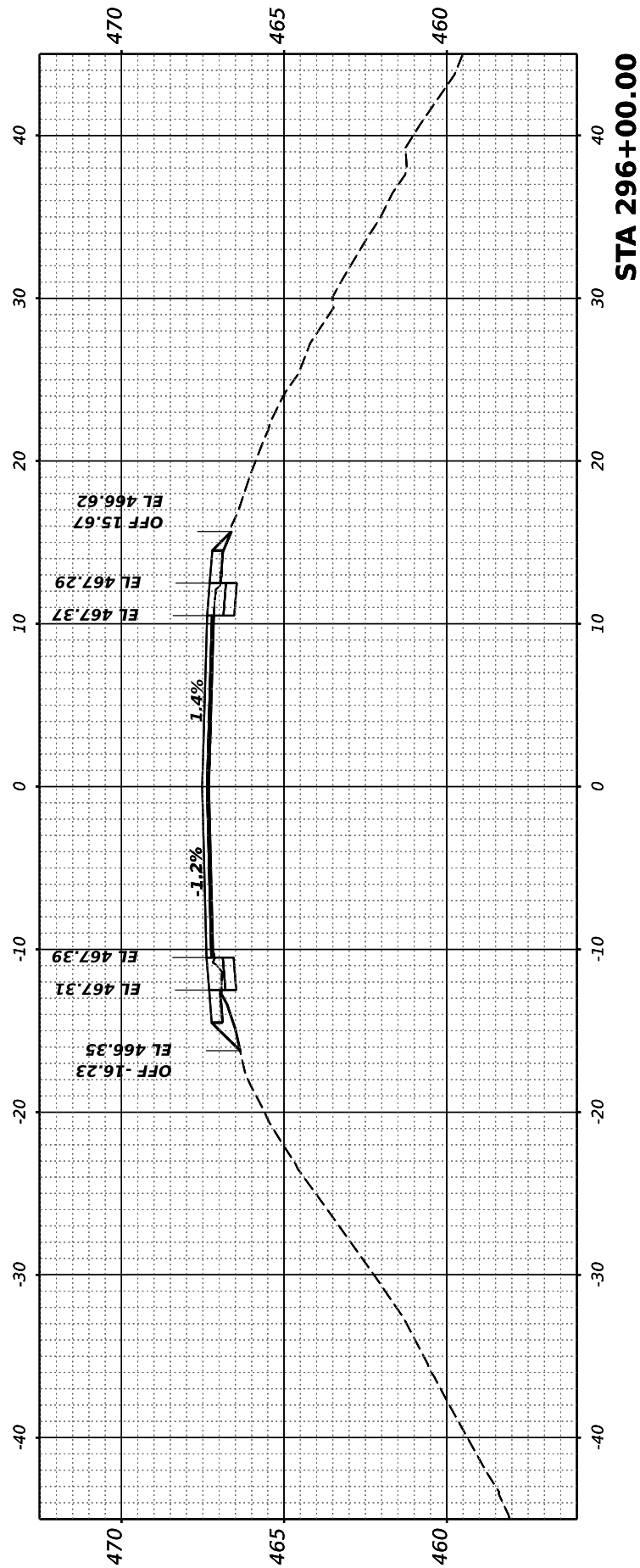
DESIGNED	-	REVISED	-
DRAWN	-	REVISED	-
CHECKED	-	REVISED	-
DATE	-	REVISED	-

STATE OF ILLINOIS
 DEPARTMENT OF TRANSPORTATION

RICHVIEW ROAD

SCALE: SHEET OF SHEETS STA.

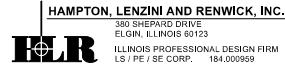
F.A.S. RTE.	SECTION	COUNTY	TOTAL SHEETS	SHEET NO.
826	21-00226-00-RS	JEFFERSON	239	131
CONTRACT NO. 99714				
ILLINOIS FED. AID PROJECT				



FINAL SURVEY NO.	SURVEYED PLOTTED AREAS CHECKED	BY	DATE

ORIGINAL SURVEY NO.	SURVEYED PLOTTED AREAS CHECKED	BY	DATE

MODEL: Corridor3 - 296+50.00 (Sheet)
 FILE NAME: P:\2021\210720\CARD02\Drawn\CADD_Sheets\210720-Rich-Road-Corridor-3.dgn



USER NAME	= ariegler
PLOT SCALE	= 0.16666667 ' / in.
PLOT DATE	= 7/7/2023

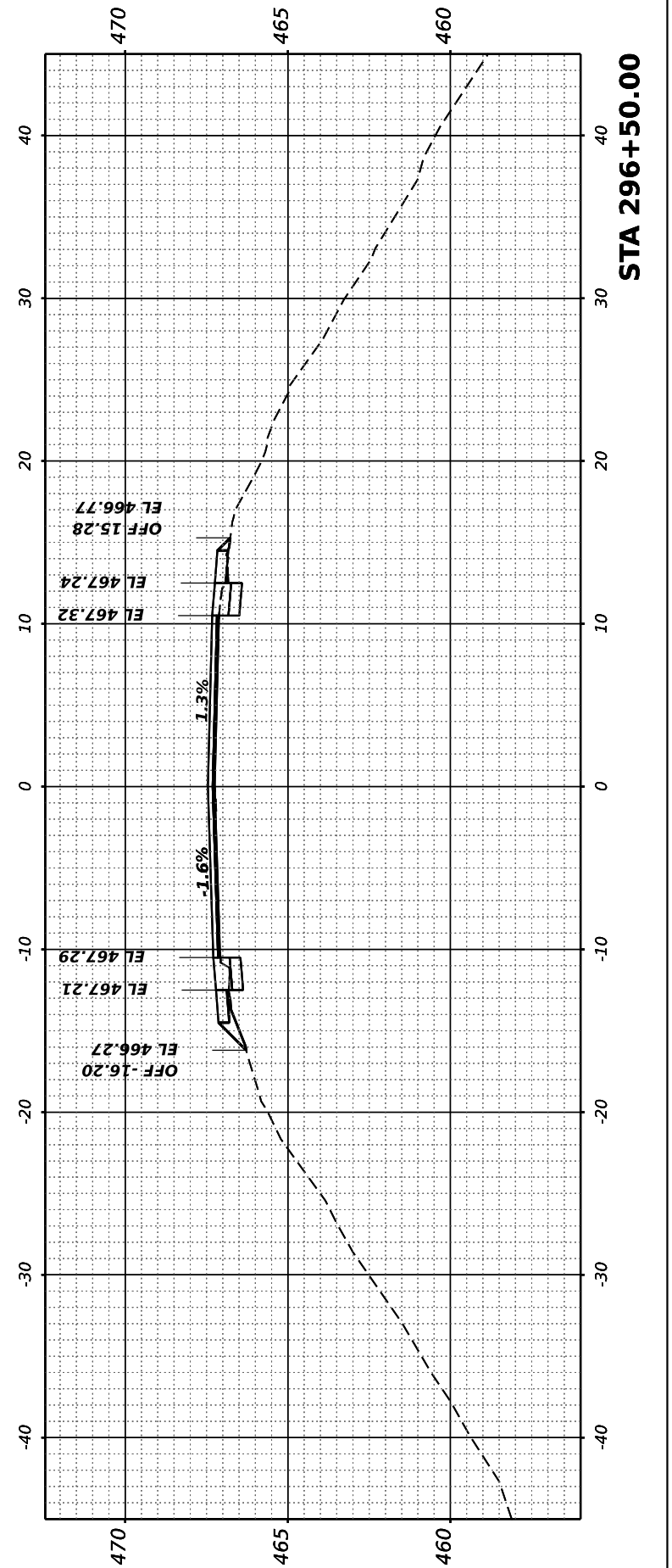
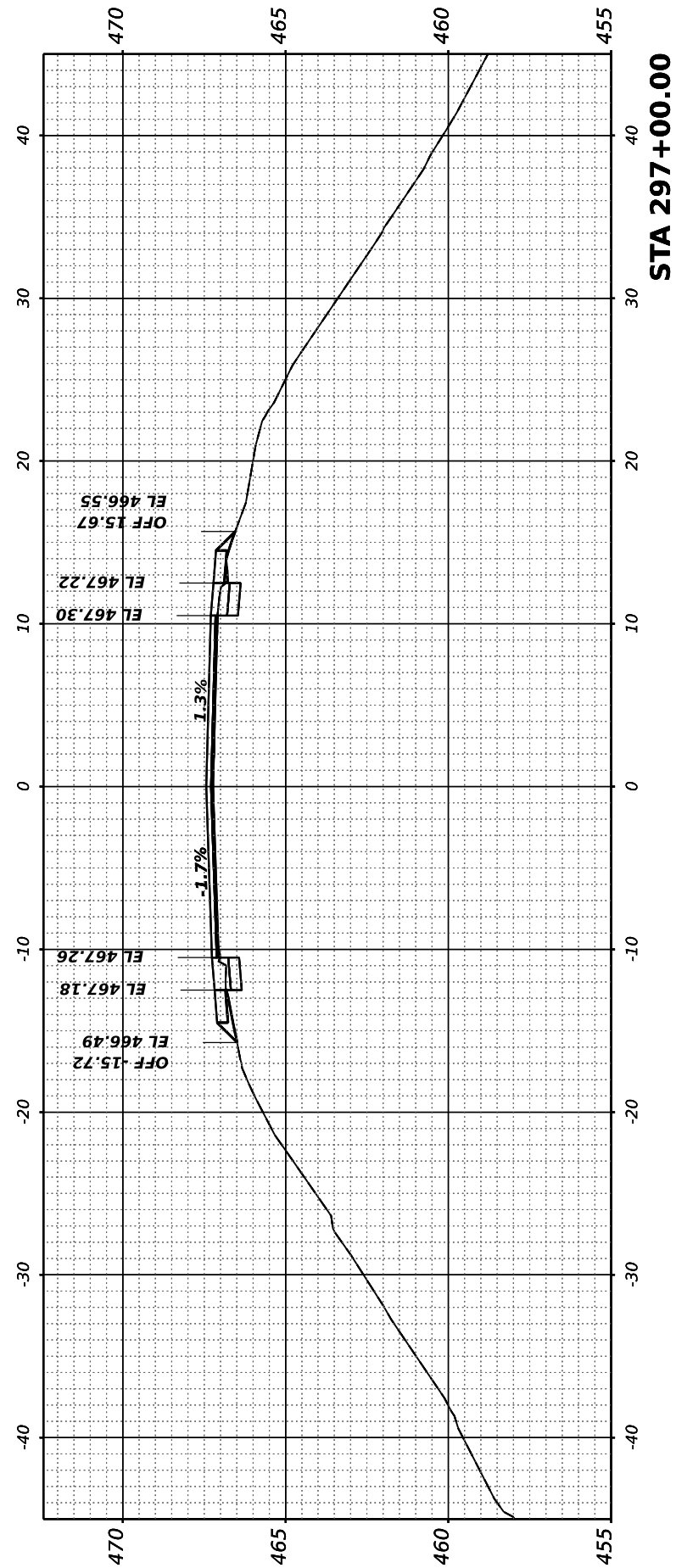
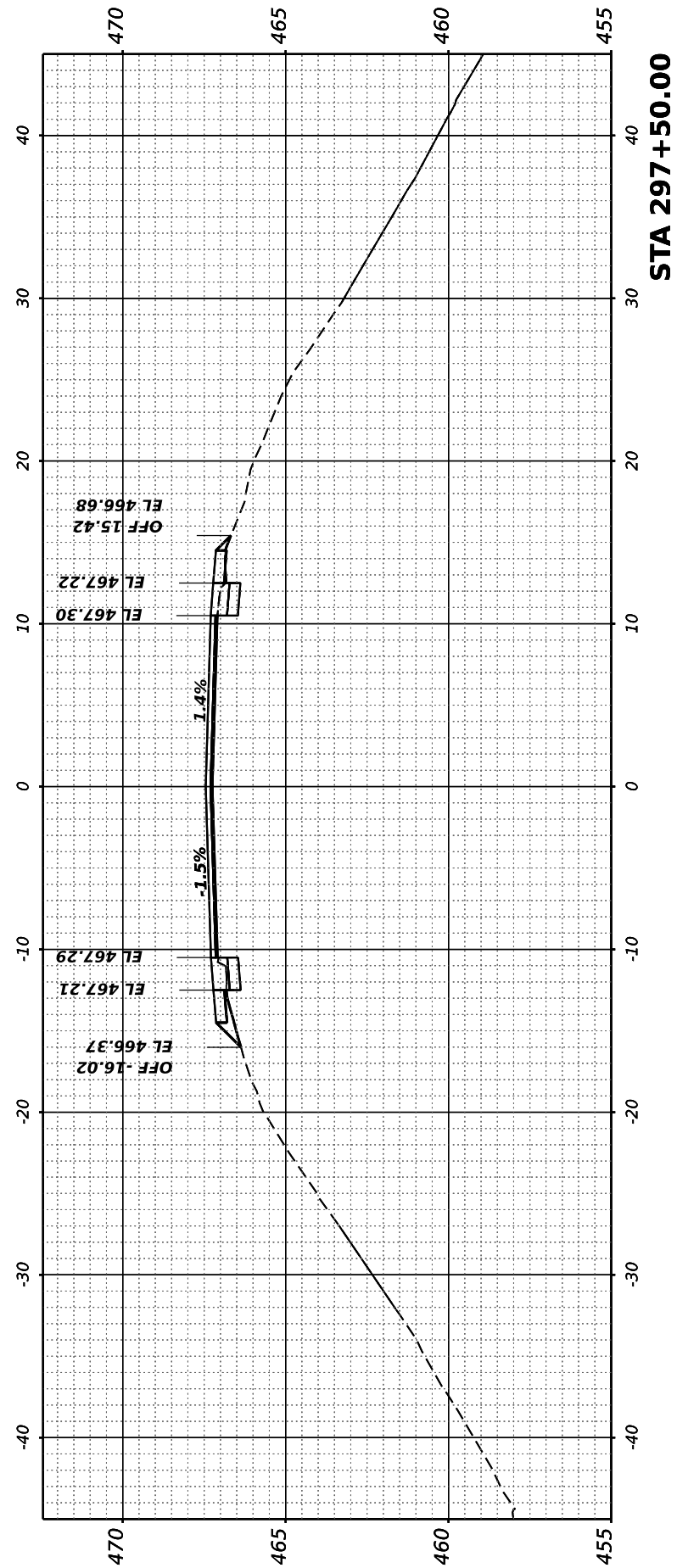
DESIGNED	-	REVISED	-
DRAWN	-	REVISED	-
CHECKED	-	REVISED	-
DATE	-	REVISED	-

STATE OF ILLINOIS
 DEPARTMENT OF TRANSPORTATION

RICHVIEW ROAD

SCALE: SHEET OF SHEETS STA.

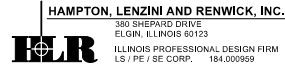
F.A.S. RTE.	SECTION	COUNTY	TOTAL SHEETS	SHEET NO.
826	21-00226-00-RS	JEFFERSON	239	132
CONTRACT NO. 99714				
ILLINOIS FED. AID PROJECT				



FINAL SURVEY NO.	SURVEYED PLOTTED AREAS CHECKED	BY	DATE
NOTE BOOK	TEMPLATE		

ORIGINAL SURVEY NO.	SURVEYED PLOTTED AREAS CHECKED	BY	DATE
NOTE BOOK	TEMPLATE		

MODEL: Corridor3 - 298+00.00 (Sheet)
 FILE NAME: P:\2021\210720\CARD02\Drawn\CADD_Sheets\210720-Rich-Road-Corridor-3.dgn



USER NAME	= ariegler
DESIGNED	-
DRAWN	-
CHECKED	-
DATE	-
PLOT SCALE	= 0.16666667 ' / in.
PLOT DATE	= 7/7/2023

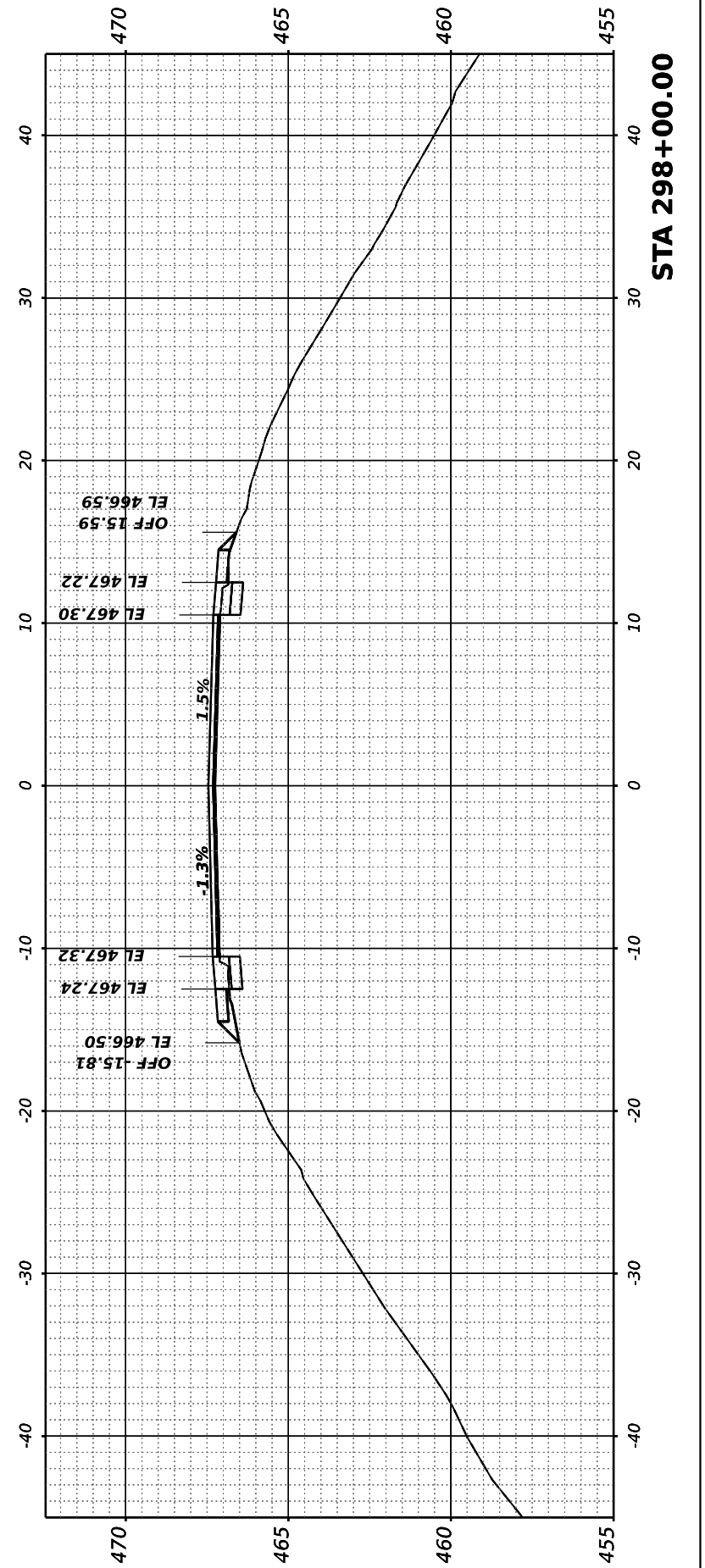
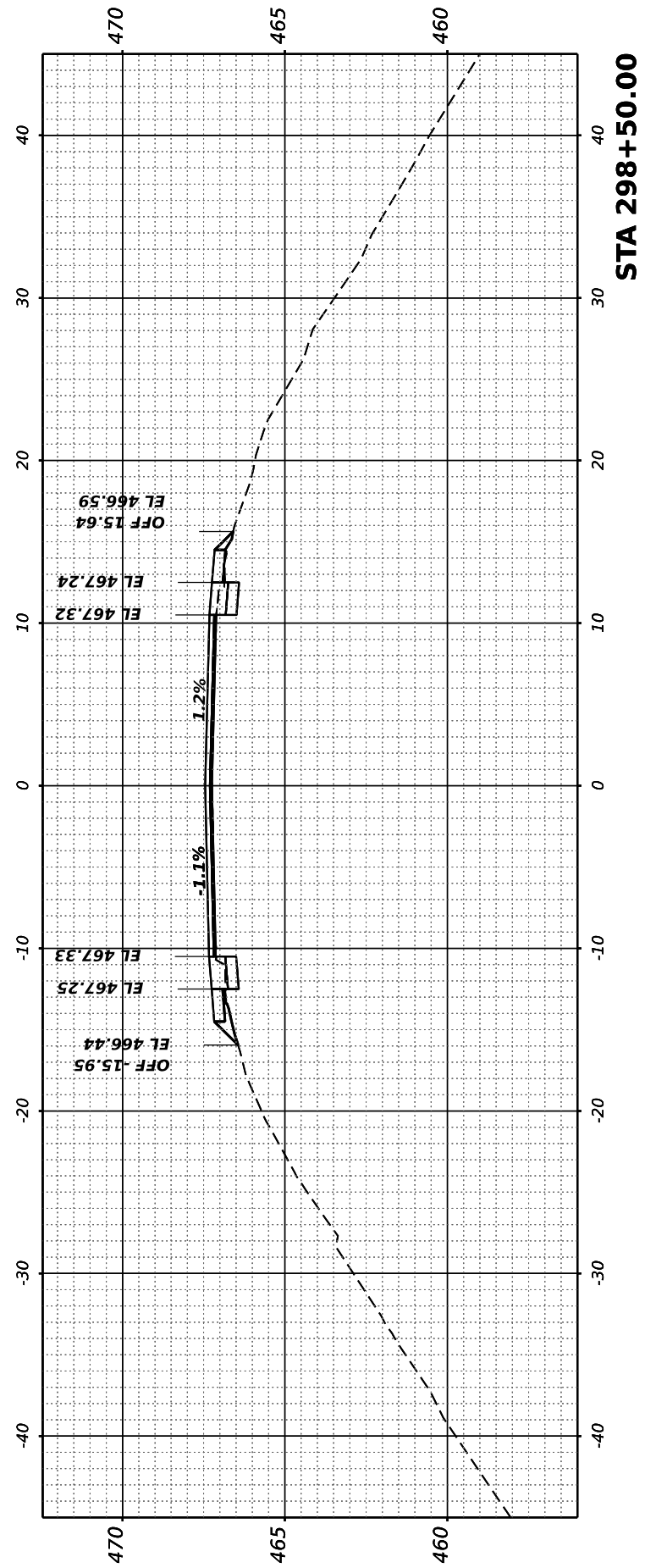
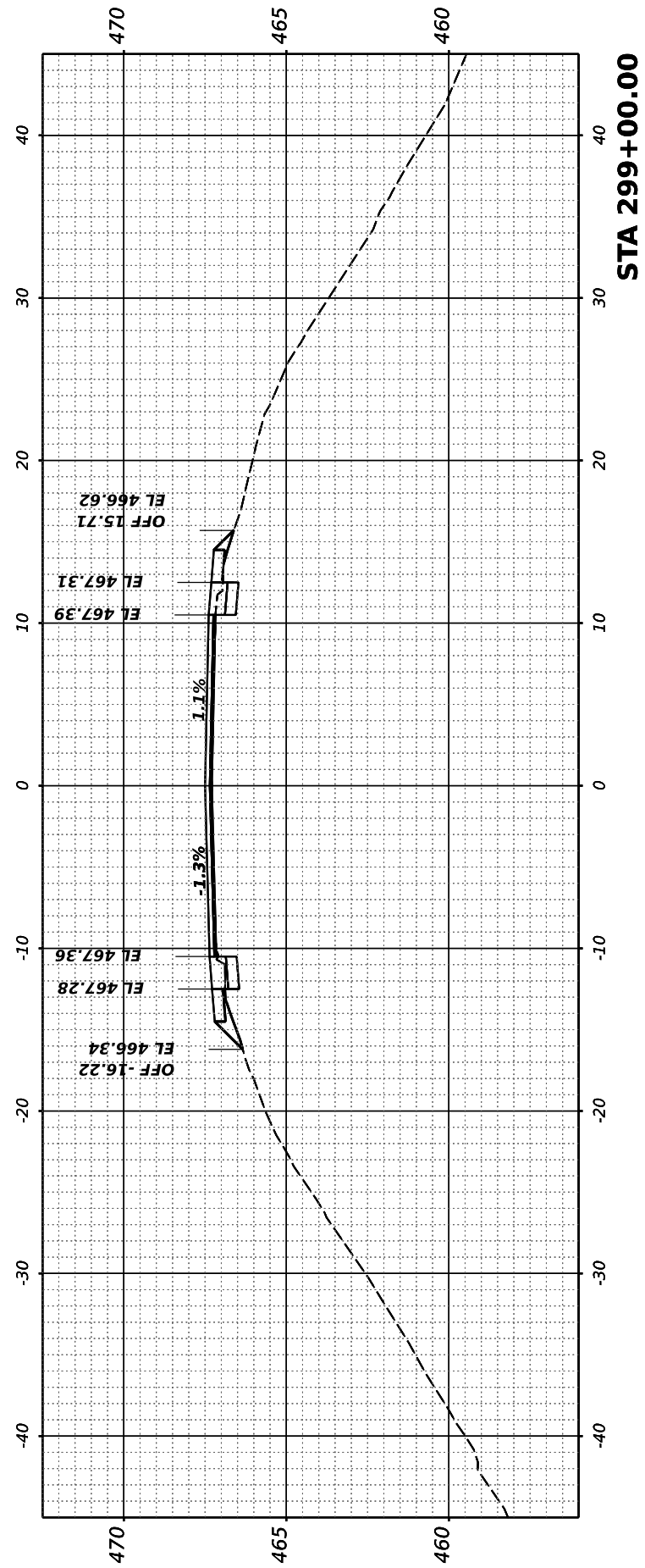
DESIGNED	-	REVISED	-
DRAWN	-	REVISED	-
CHECKED	-	REVISED	-
DATE	-	REVISED	-

STATE OF ILLINOIS
 DEPARTMENT OF TRANSPORTATION

RICHVIEW ROAD

SCALE: SHEET OF SHEETS STA.

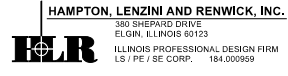
F.A.S. RTE.	SECTION	COUNTY	TOTAL SHEETS	SHEET NO.
826	21-00226-00-RS	JEFFERSON	239	133
CONTRACT NO. 99714				
ILLINOIS FED. AID PROJECT				



FINAL SURVEY	SURVEYED	BY	DATE
NOTE BOOK	PLOTTED		
NO.	TEMPLATE		
	AREAS CHECKED		
	AREAS CHECKED		

ORIGINAL SURVEY	SURVEYED	BY	DATE
NOTE BOOK	PLOTTED		
NO.	TEMPLATE		
	AREAS CHECKED		
	AREAS CHECKED		

MODEL: Corridor3 - 299+50.00 (Sheet)
 FILE NAME: P:\2021\10720\CARD02\Drawn\CADD_Sheets\10720-Richv-Corridor3.dgn



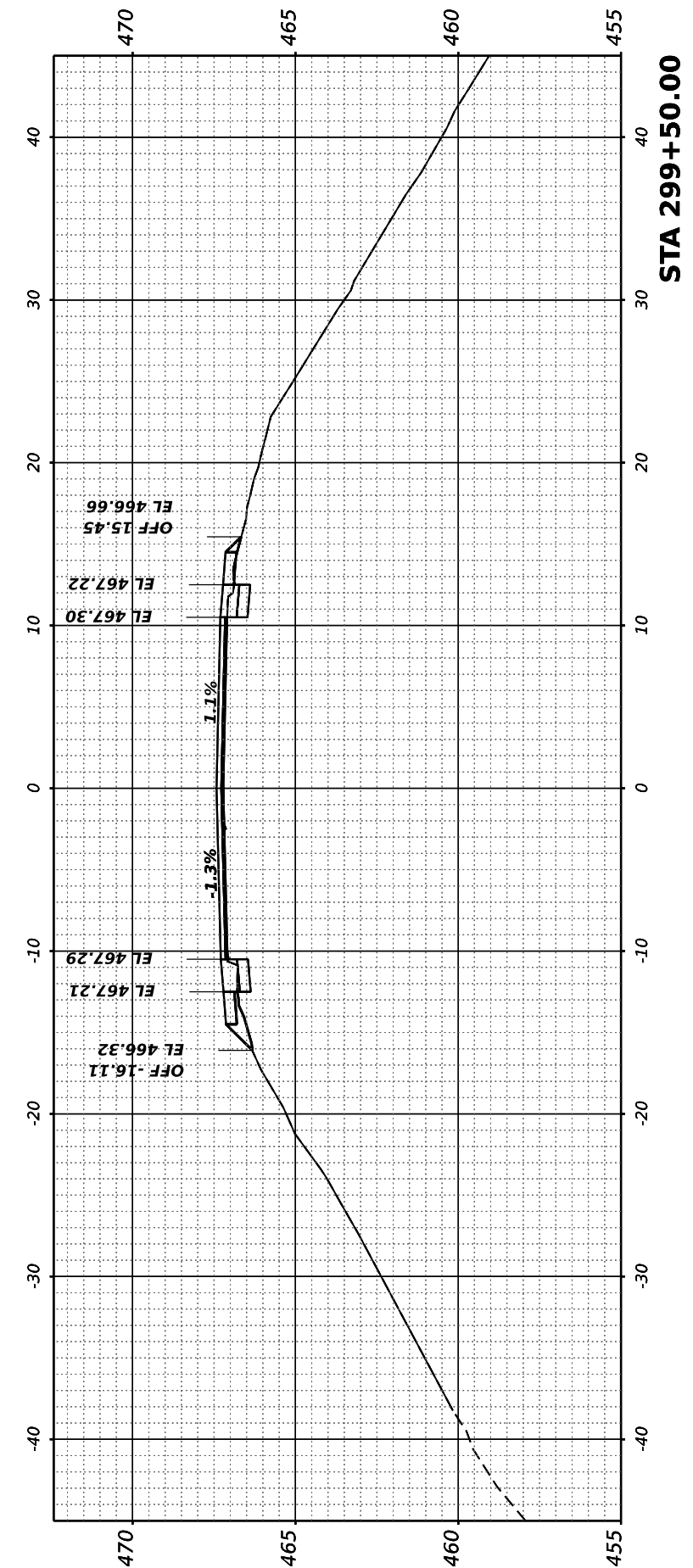
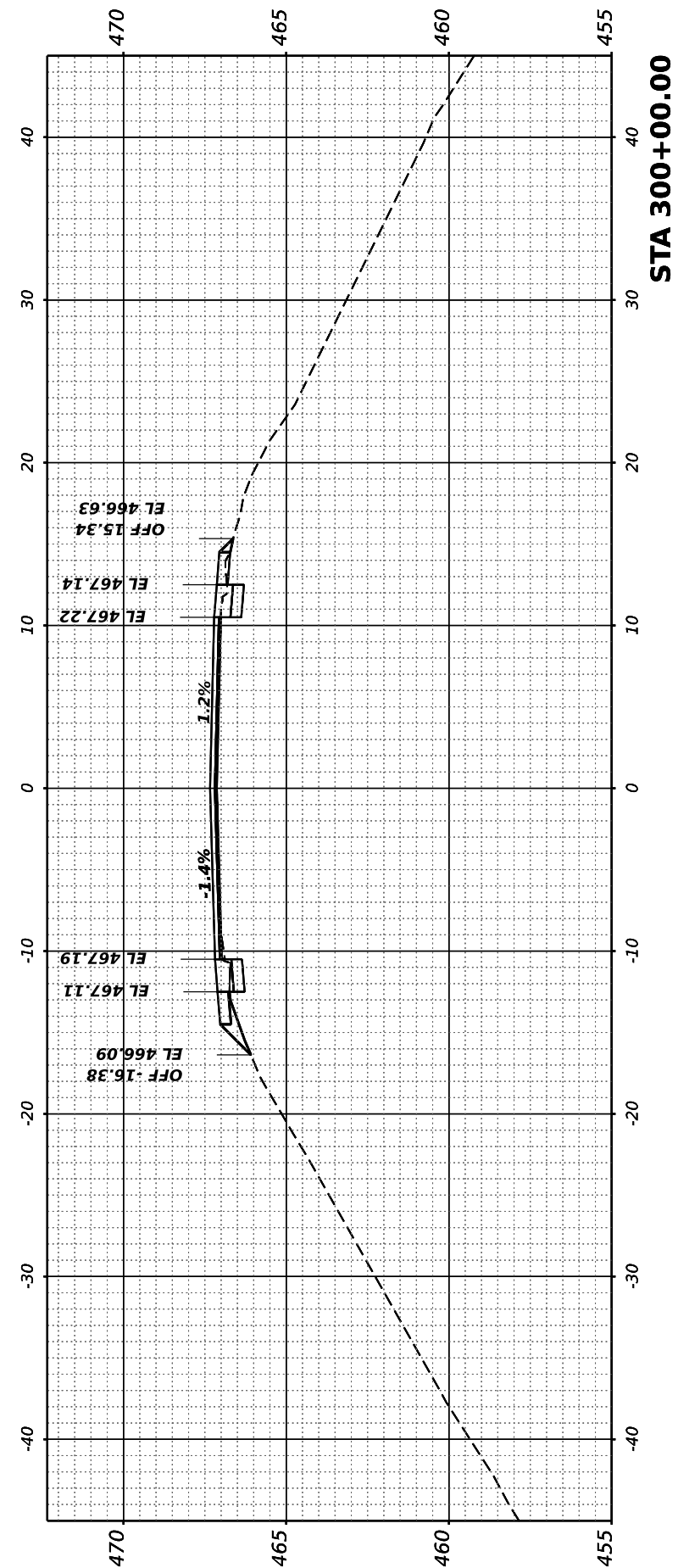
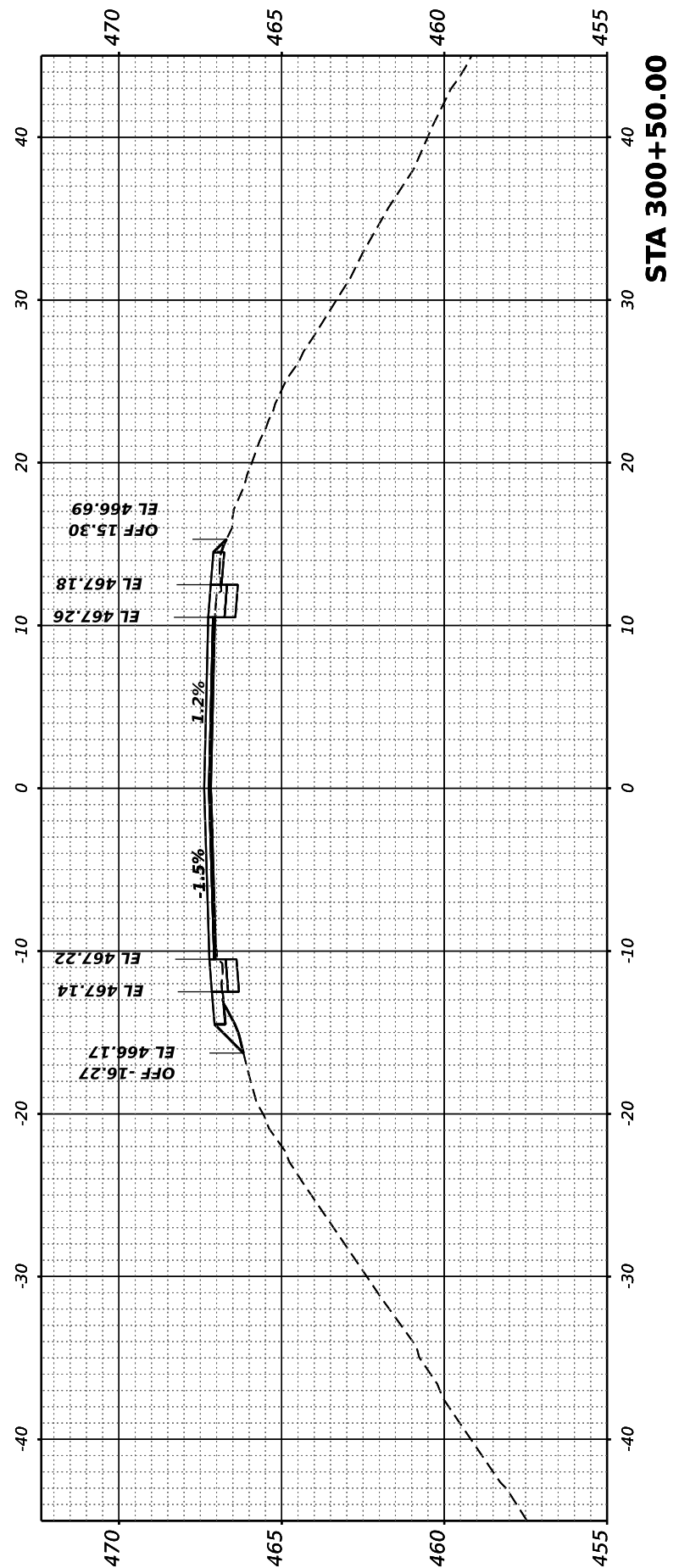
USER NAME	= ariegler	DESIGNED	-	REVISED	-
PLOT SCALE	= 0.16666667 ' / in.	DRAWN	-	REVISED	-
PLOT DATE	= 7/7/2023	CHECKED	-	REVISED	-
		DATE	-	REVISED	-

STATE OF ILLINOIS
 DEPARTMENT OF TRANSPORTATION

RICHVIEW ROAD

SCALE: SHEET OF SHEETS STA.

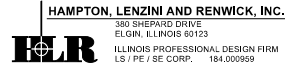
F.A.S. RTE.	SECTION	COUNTY	TOTAL SHEETS	SHEET NO.
826	21-00226-00-RS	JEFFERSON	239	134
CONTRACT NO. 99714				
ILLINOIS FED. AID PROJECT				



FINAL SURVEY NO.	SURVEYED PLOTTED TEMPLATE AREAS CHECKED	BY	DATE

ORIGINAL SURVEY NO.	SURVEYED PLOTTED TEMPLATE AREAS CHECKED	BY	DATE

MODEL: Corridor3 - 301+00.00 (Sheet)
 FILE NAME: P:\2021\210720\Cardoz\Design\CADD_Sheets\210720-Richv-Road-Corridor3.dgn



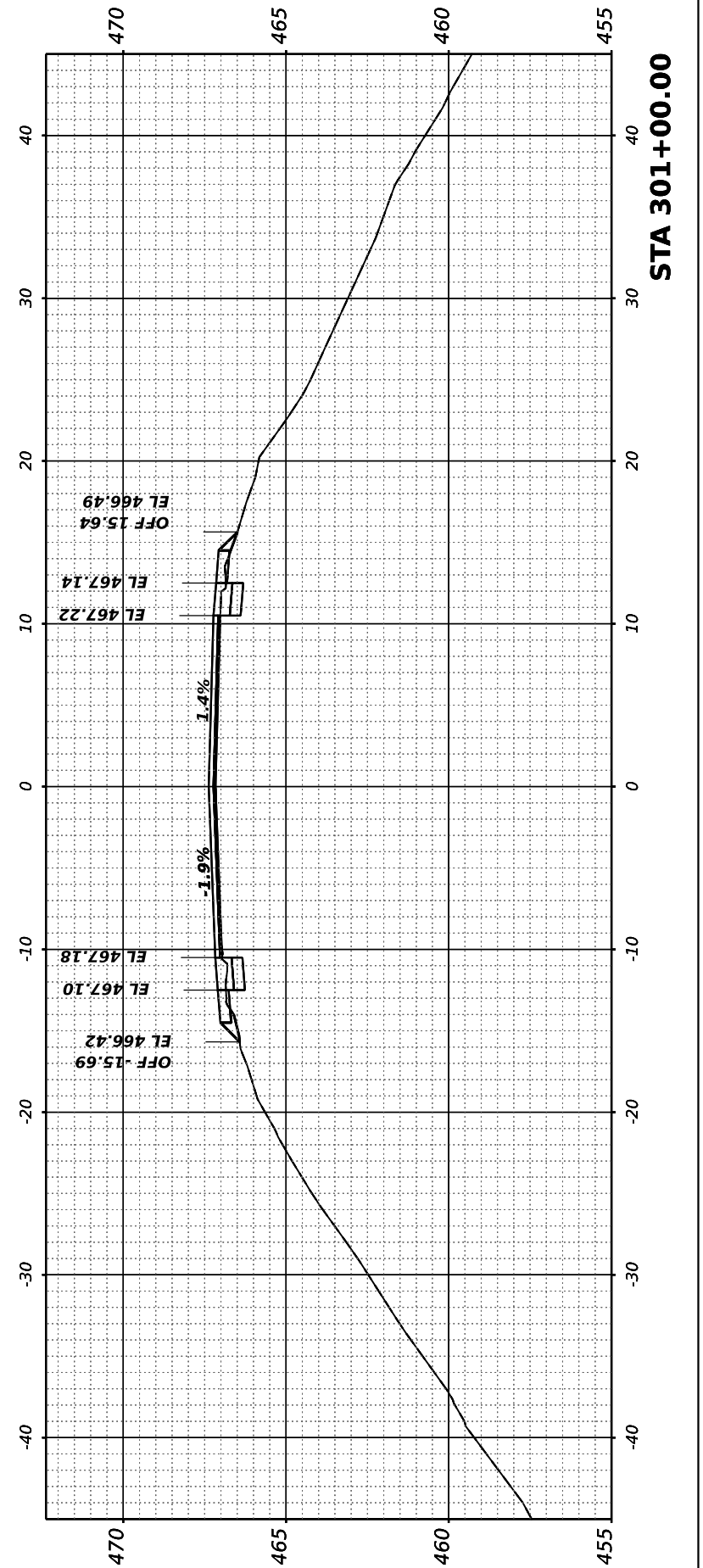
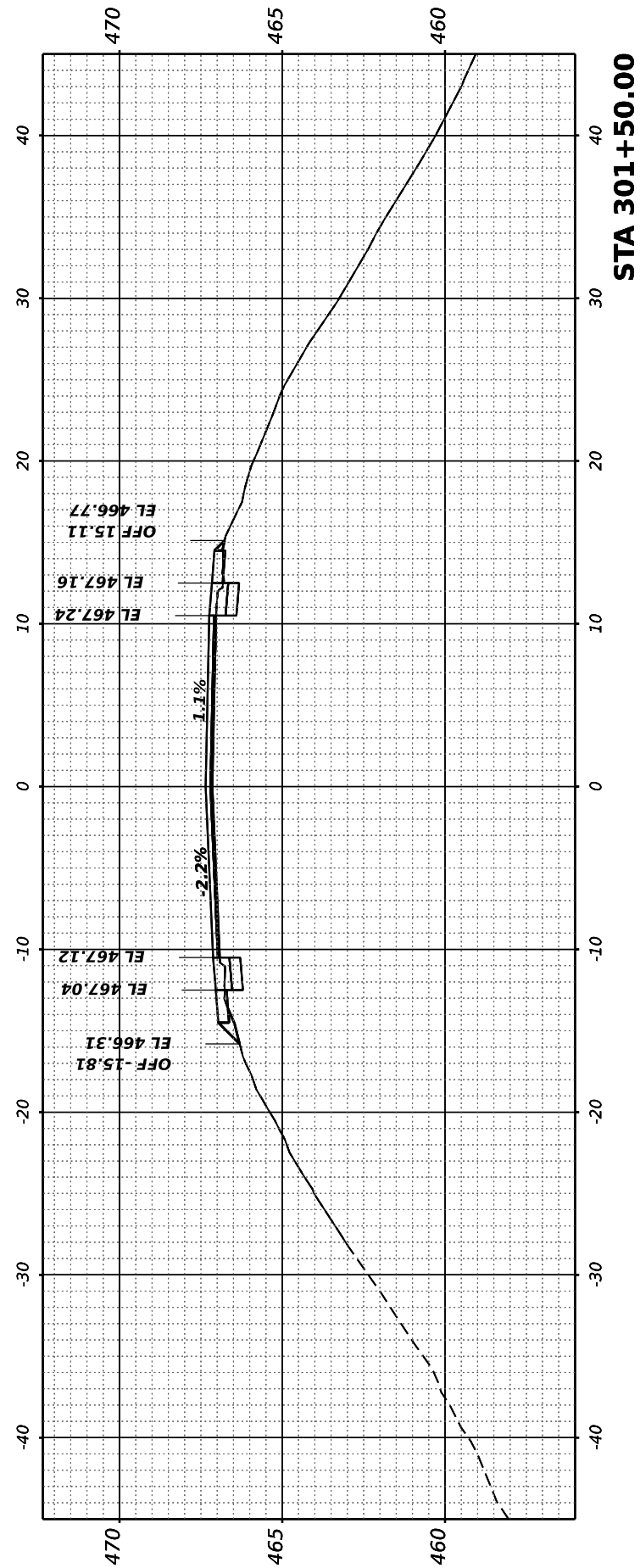
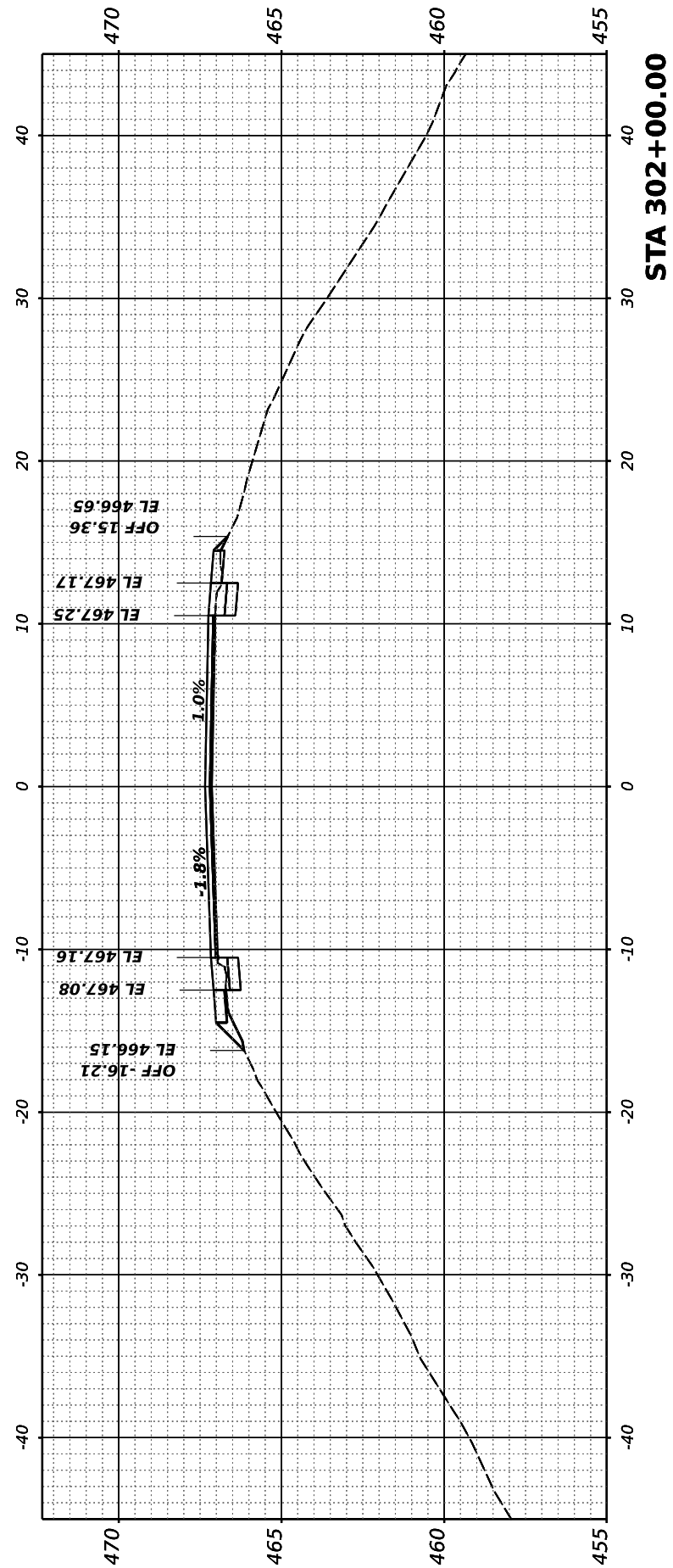
USER NAME	= ariegler	DESIGNED	-	REVISED	-
		DRAWN	-	REVISED	-
PLOT SCALE	= 0.16666667 ' / in.	CHECKED	-	REVISED	-
PLOT DATE	= 7/7/2023	DATE	-	REVISED	-

**STATE OF ILLINOIS
DEPARTMENT OF TRANSPORTATION**

RICHVIEW ROAD

SCALE: SHEET OF SHEETS STA.

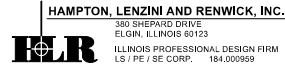
F.A.S. RTE.	SECTION	COUNTY	TOTAL SHEETS	SHEET NO.
826	21-00226-00-RS	JEFFERSON	239	135
CONTRACT NO. 99714				
ILLINOIS FED. AID PROJECT				



FINAL SURVEY NO.	SURVEYED PLOTTED AREAS CHECKED	BY	DATE
	NOTE BOOK TEMPLATE		

ORIGINAL SURVEY NO.	SURVEYED PLOTTED AREAS CHECKED	BY	DATE
	NOTE BOOK TEMPLATE		

MODEL: Corridor3 - 302+50.00 (Sheet)
 FILE NAME: P:\2021\10720\CARD02\Drawn\CADD_Sheets\10720-Richv-Corridor-3.dgn



USER NAME	= ariegler
PLOT SCALE	= 0.16666667 / in.
PLOT DATE	= 7/7/2023

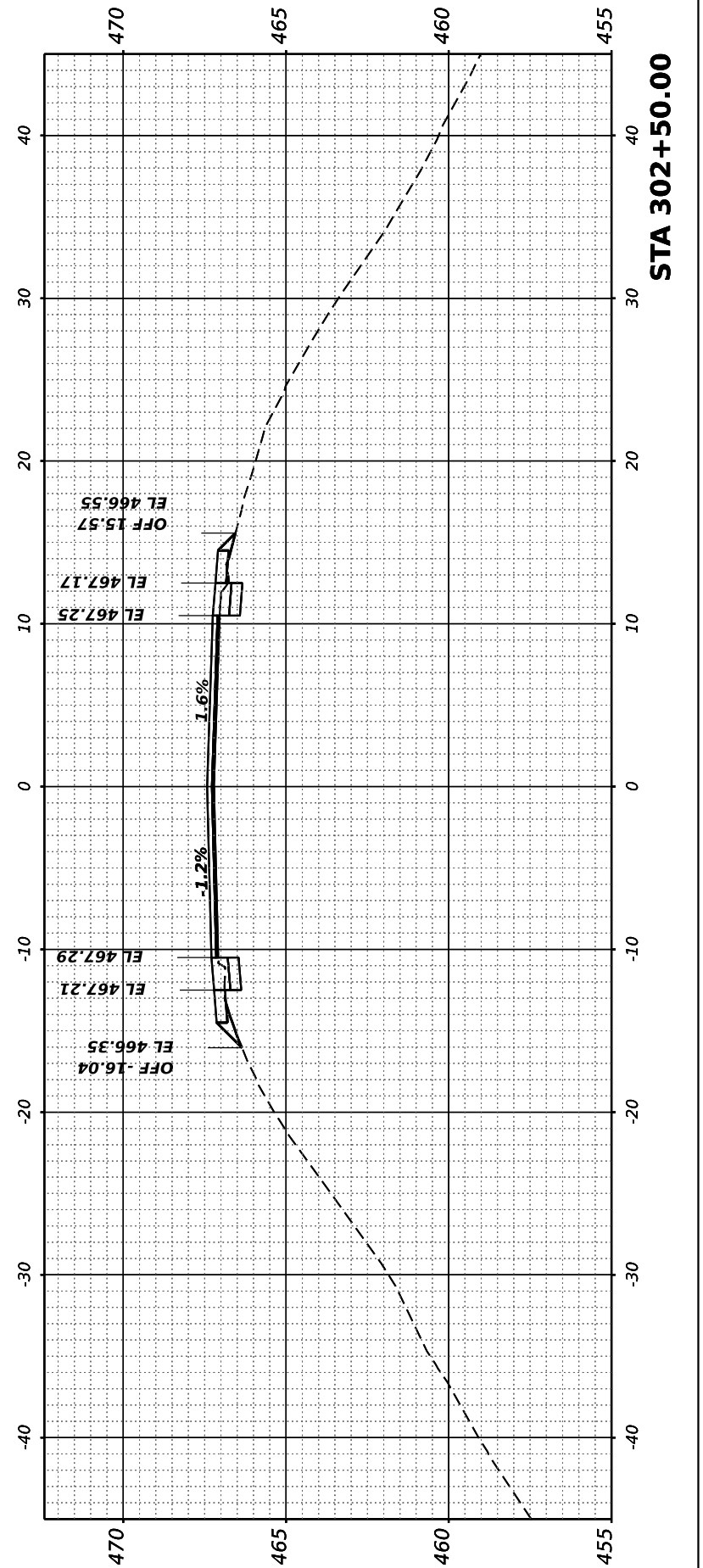
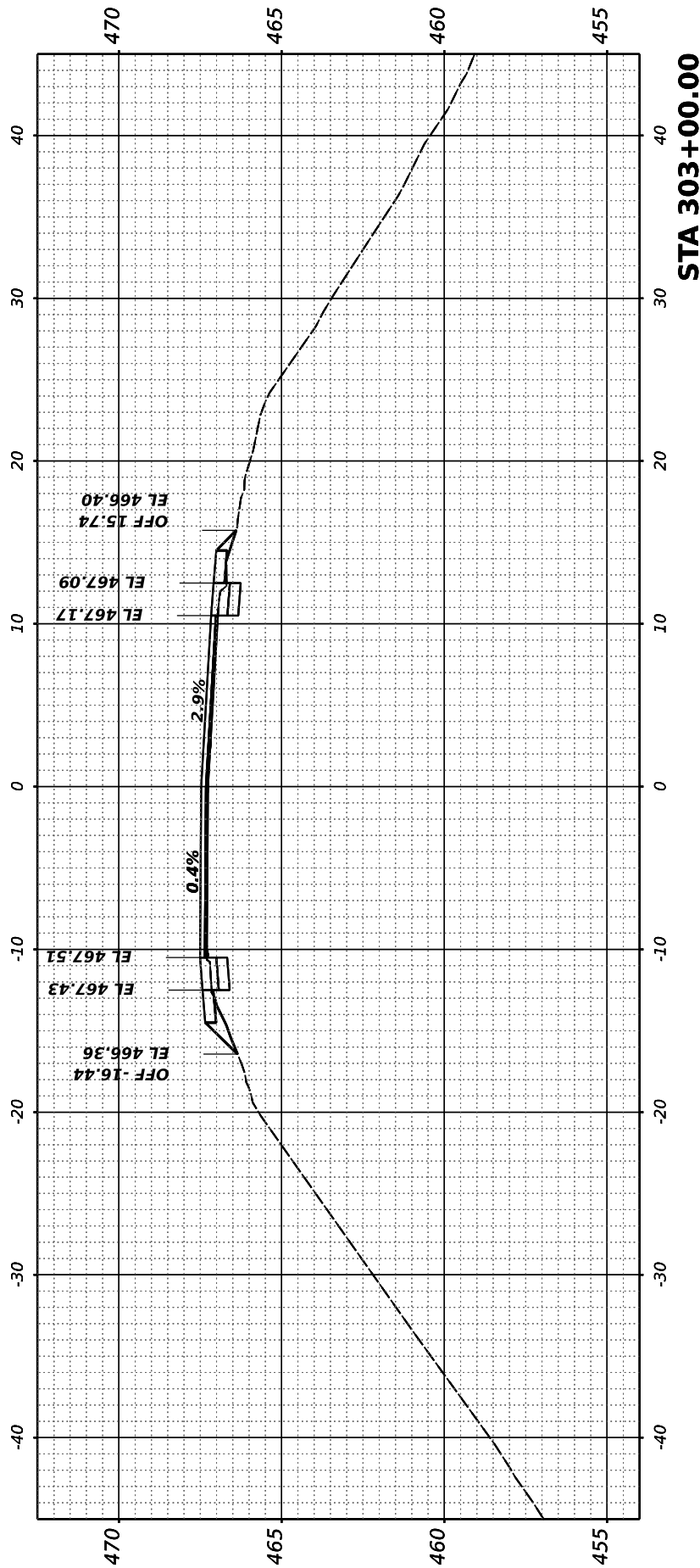
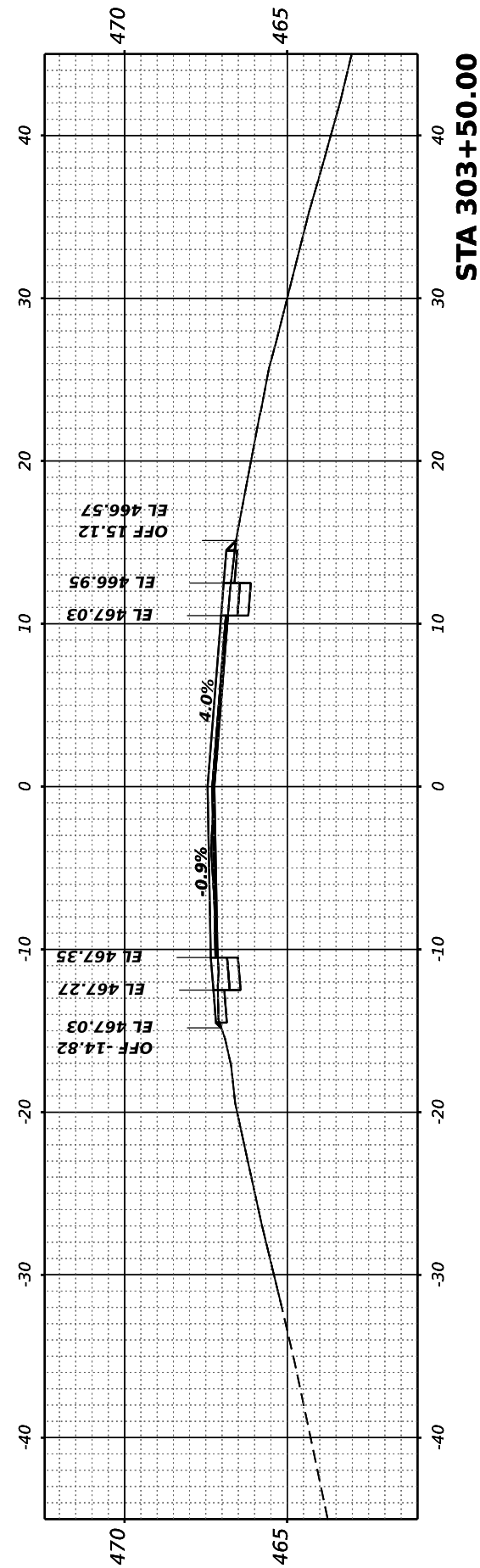
DESIGNED -	REVISD -
DRAWN -	REVISD -
CHECKED -	REVISD -
DATE -	REVISD -

STATE OF ILLINOIS
 DEPARTMENT OF TRANSPORTATION

RICHVIEW ROAD

SCALE: SHEET OF SHEETS STA.

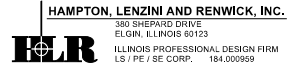
F.A.S. RTE.	SECTION	COUNTY	TOTAL SHEETS	SHEET NO.
826	21-00226-00-RS	JEFFERSON	239	136
CONTRACT NO. 99714				
ILLINOIS FED. AID PROJECT				



FINAL SURVEY NO.	SURVEYED PLOTTED AREAS CHECKED	BY	DATE
	NOTE BOOK TEMPLATE		

ORIGINAL SURVEY NO.	SURVEYED PLOTTED AREAS CHECKED	BY	DATE
	NOTE BOOK TEMPLATE		

MODEL: Corridor3 - 304+00.00 (Sheet)
 FILE NAME: P:\2021\10720\Corridor3\Drawings\CADD_Sheets\10720-Rich-304-Corridor3.dgn



USER NAME	= ariegler
PLOT SCALE	= 0.16666667 / in.
PLOT DATE	= 7/7/2023

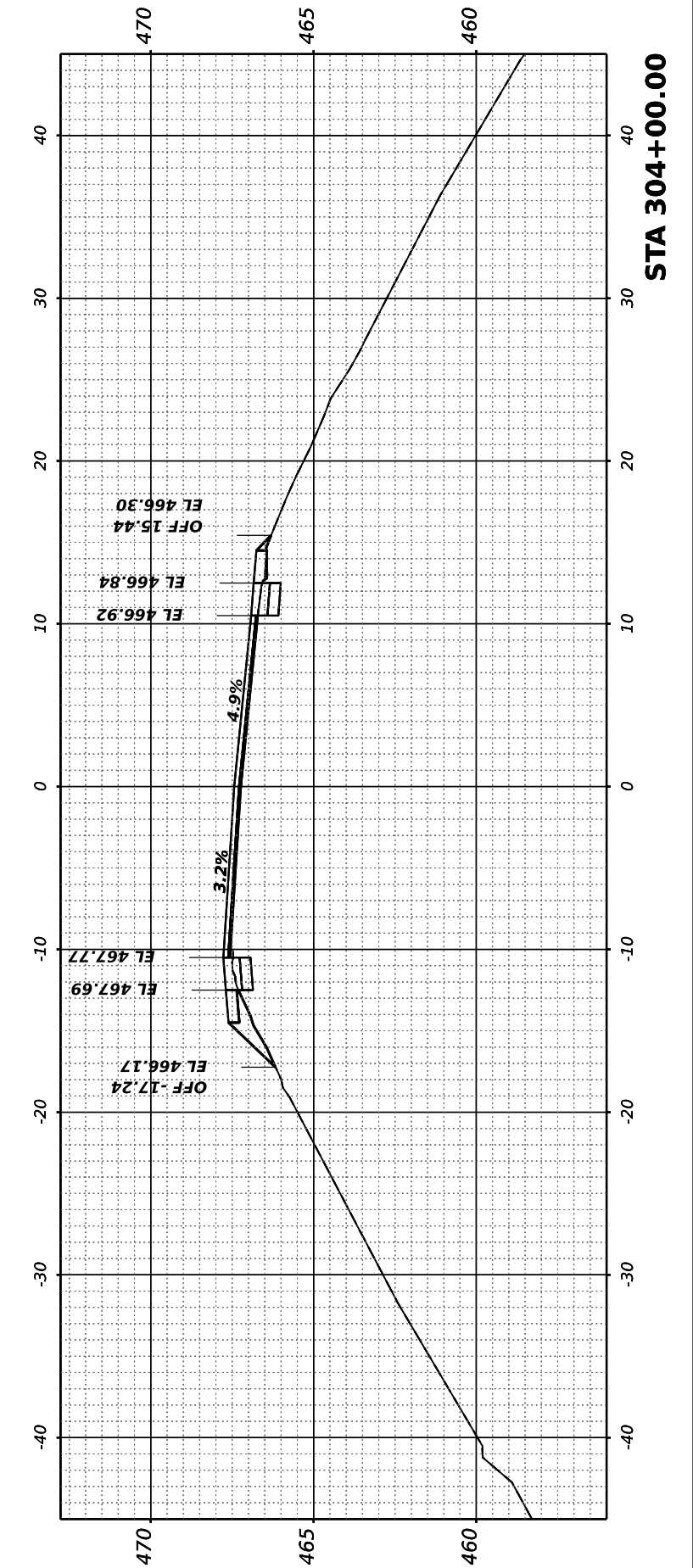
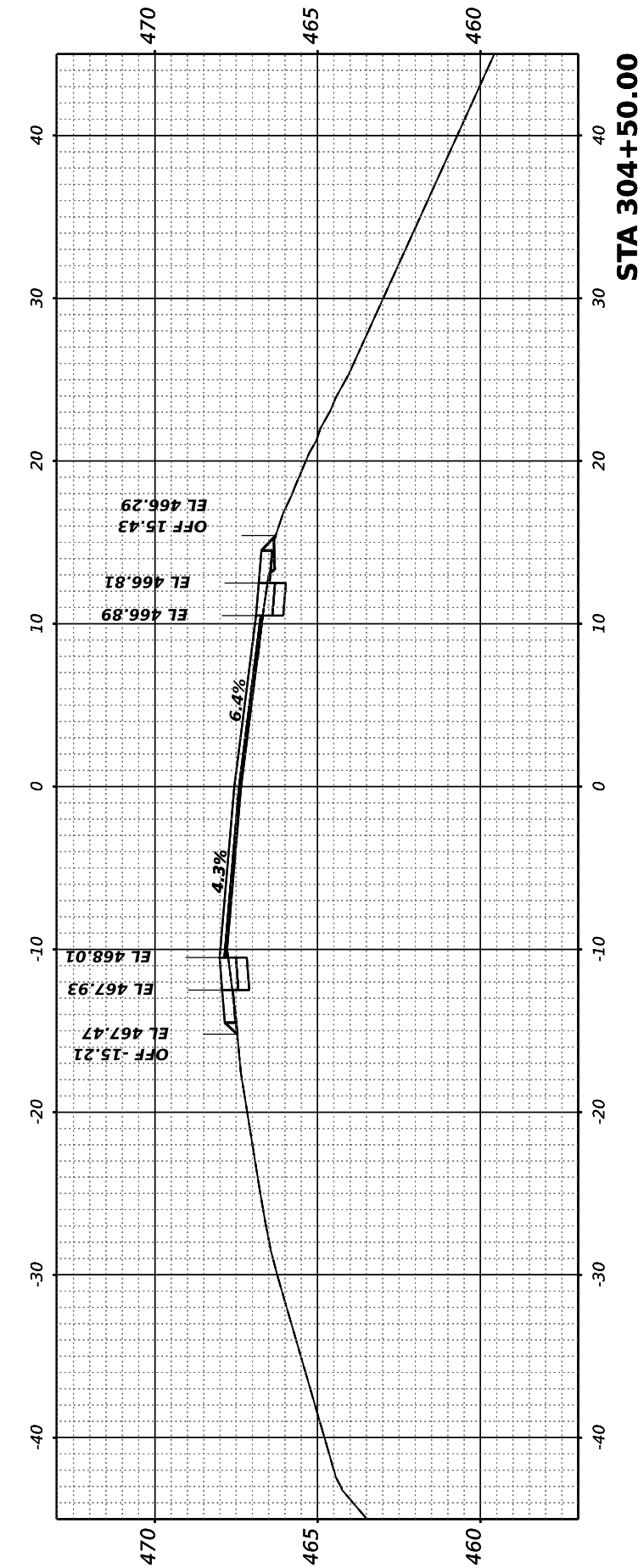
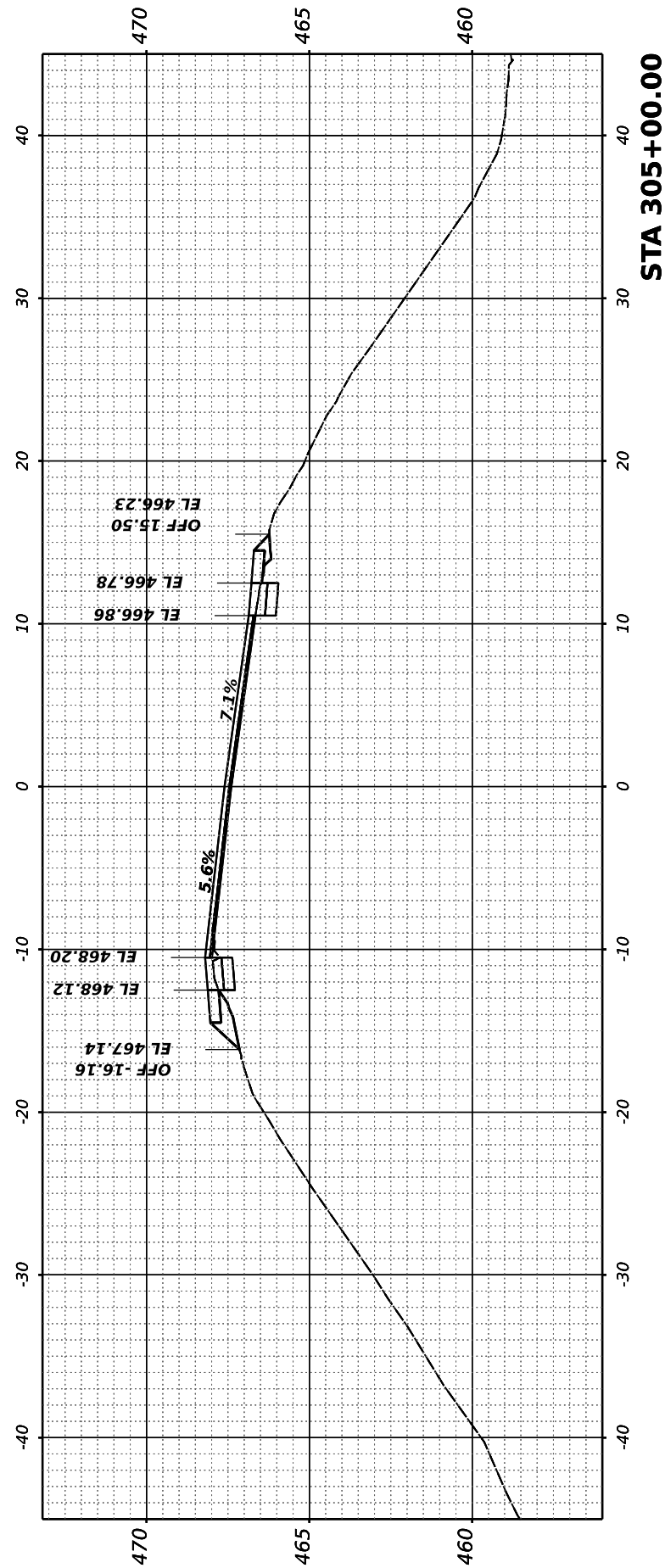
DESIGNED -	REVISED -
DRAWN -	REVISED -
CHECKED -	REVISED -
DATE -	REVISED -

STATE OF ILLINOIS
 DEPARTMENT OF TRANSPORTATION

RICHVIEW ROAD

SCALE: SHEET OF SHEETS STA.

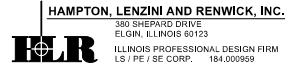
F.A.S. RTE.	SECTION	COUNTY	TOTAL SHEETS	SHEET NO.
826	21-00226-00-RS	JEFFERSON	239	137
CONTRACT NO. 99714				
ILLINOIS FED. AID PROJECT				



FINAL SURVEY NO.	SURVEYED PLOTTED AREAS CHECKED	BY	DATE
	NOTE BOOK TEMPLATE		

ORIGINAL SURVEY NO.	SURVEYED PLOTTED AREAS CHECKED	BY	DATE
	NOTE BOOK TEMPLATE		

MODEL: Corridor3 - 306+50.00 (Sheet)
 FILE NAME: P:\2021\10720\CARD02\Drawn\CADD_Sheets\210720-Rich-Road-Corridor-3.dgn



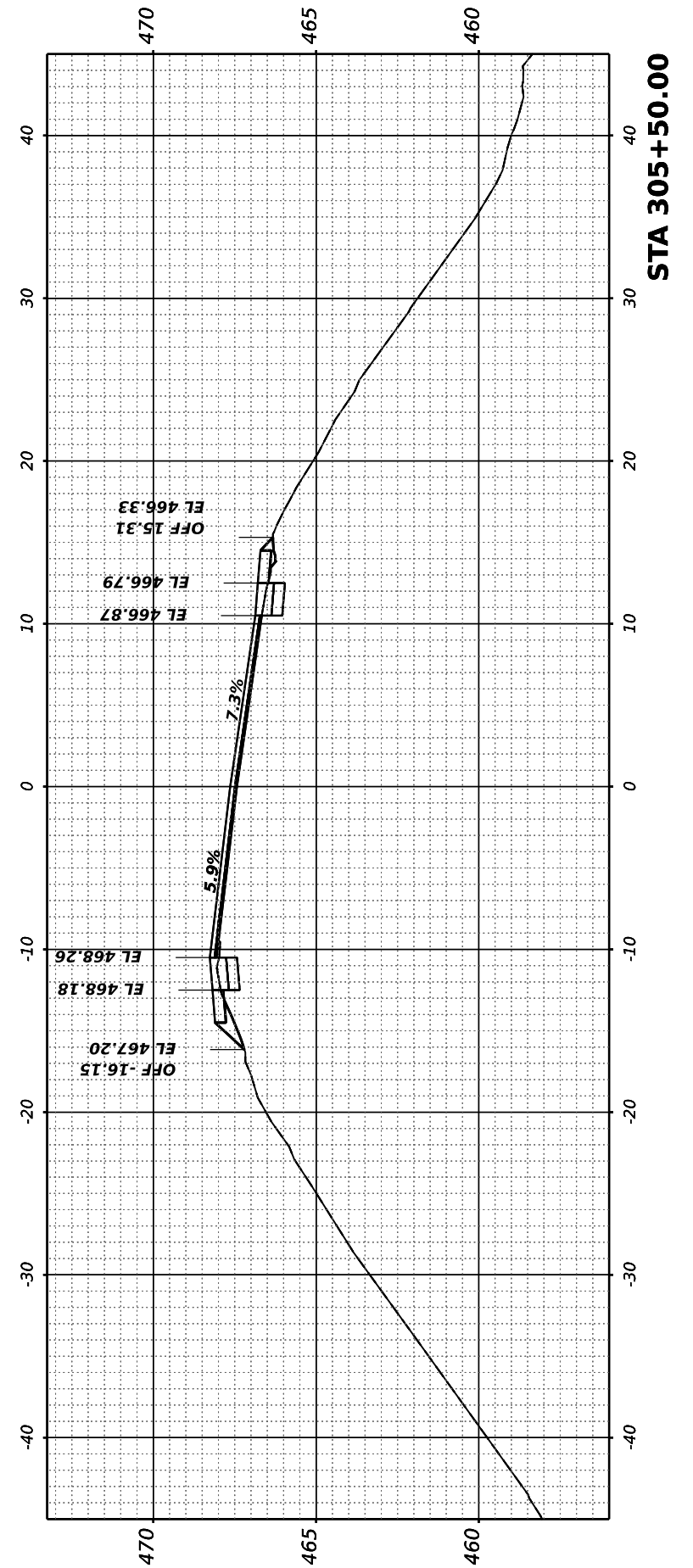
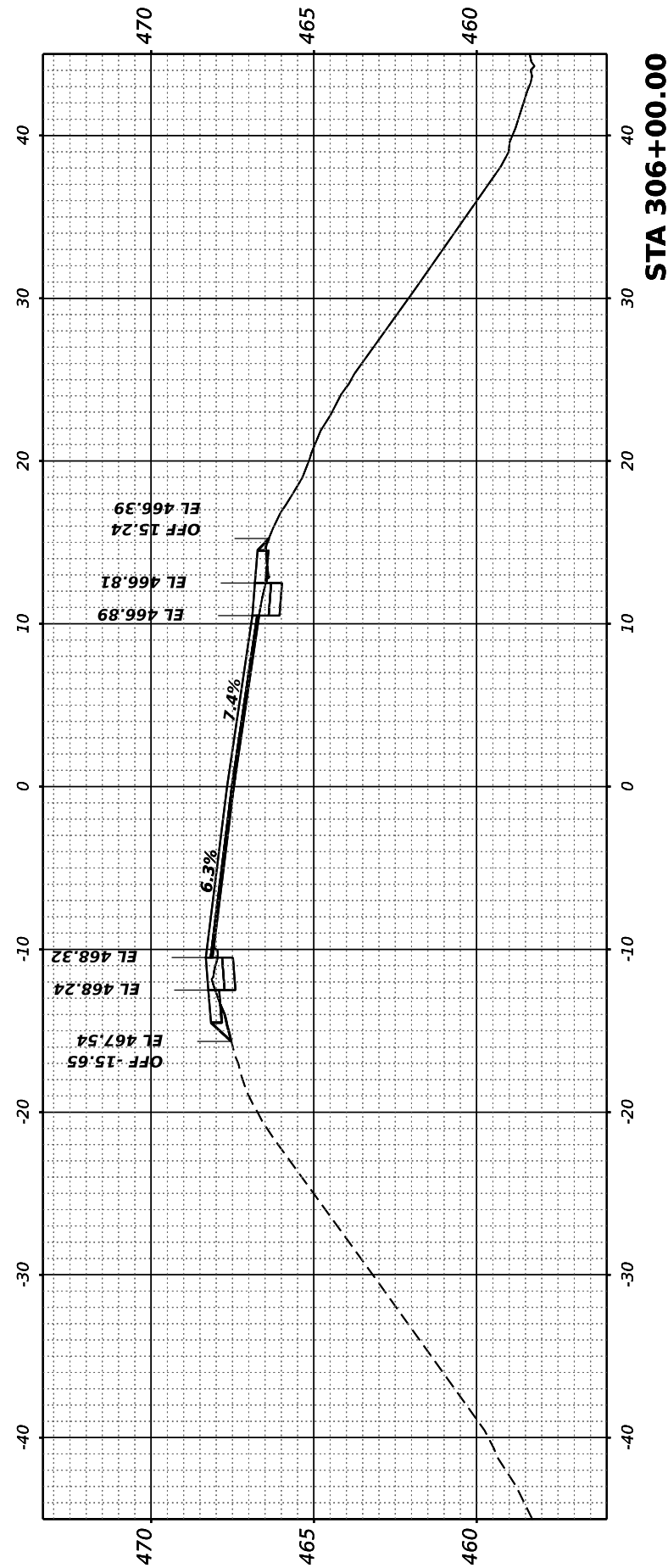
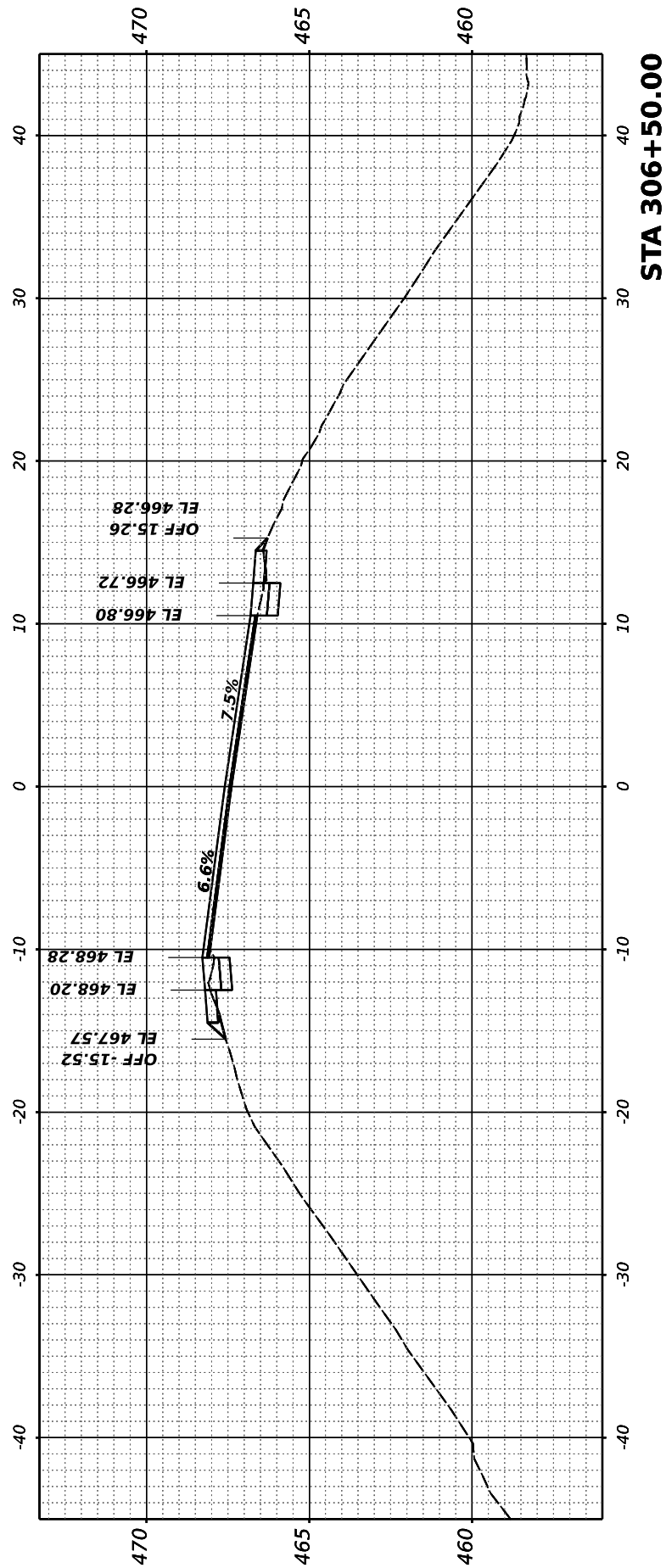
USER NAME = ariegler	DESIGNED -	REVISED -
PLOT SCALE = 0.16666667 / in.	DRAWN -	REVISED -
PLOT DATE = 7/7/2023	CHECKED -	REVISED -
	DATE -	REVISED -

STATE OF ILLINOIS
 DEPARTMENT OF TRANSPORTATION

RICHVIEW ROAD

SCALE: SHEET OF SHEETS STA.

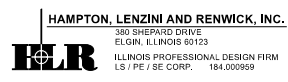
F.A.S. RTE. 826	SECTION 21-00226-00-RS	COUNTY JEFFERSON	TOTAL SHEETS 239	SHEET NO. 138
CONTRACT NO. 99714				
ILLINOIS FED. AID PROJECT				



FINAL SURVEY NO.	SURVEYED	BY	DATE
NOTE BOOK	PLOTTED		
AREAS CHECKED	TEMPLATE		
AREAS CHECKED	AREAS CHECKED		

ORIGINAL SURVEY NO.	SURVEYED	BY	DATE
NOTE BOOK	PLOTTED		
AREAS CHECKED	TEMPLATE		
AREAS CHECKED	AREAS CHECKED		

MODEL: Corridor3 - 307+00.00 (Sheet)
 FILE NAME: P:\2021\210720\Cardoz\Drawn\CADD_Sheets\210720-Rich-Road-Corridor-307m



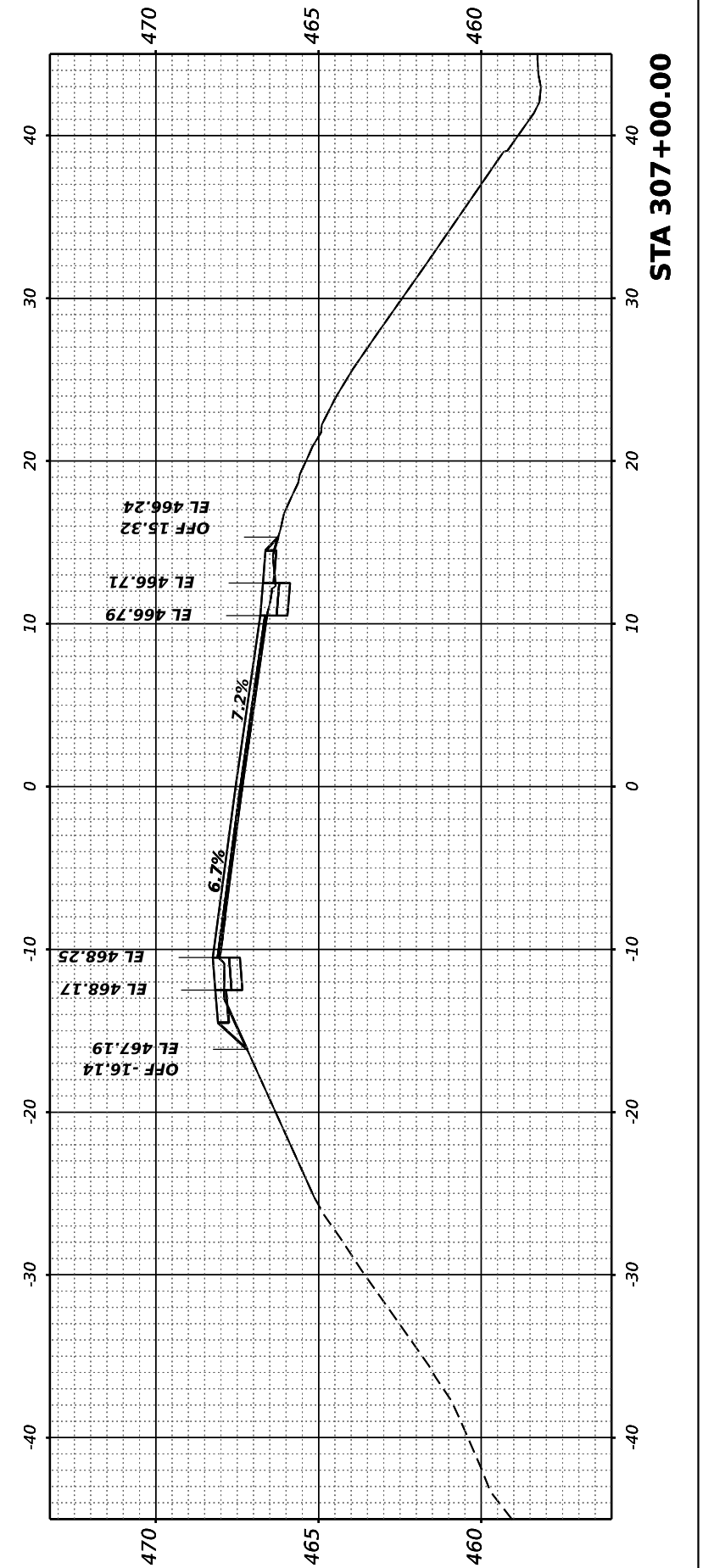
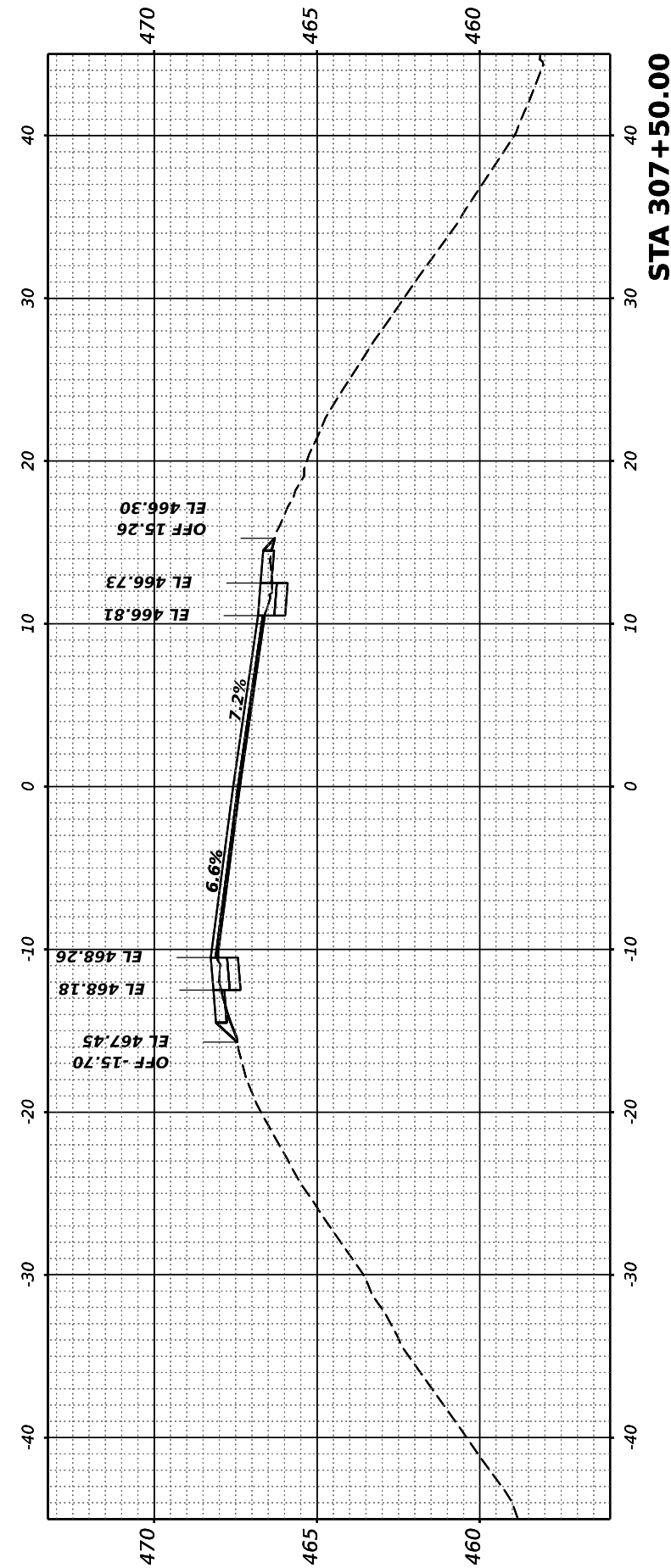
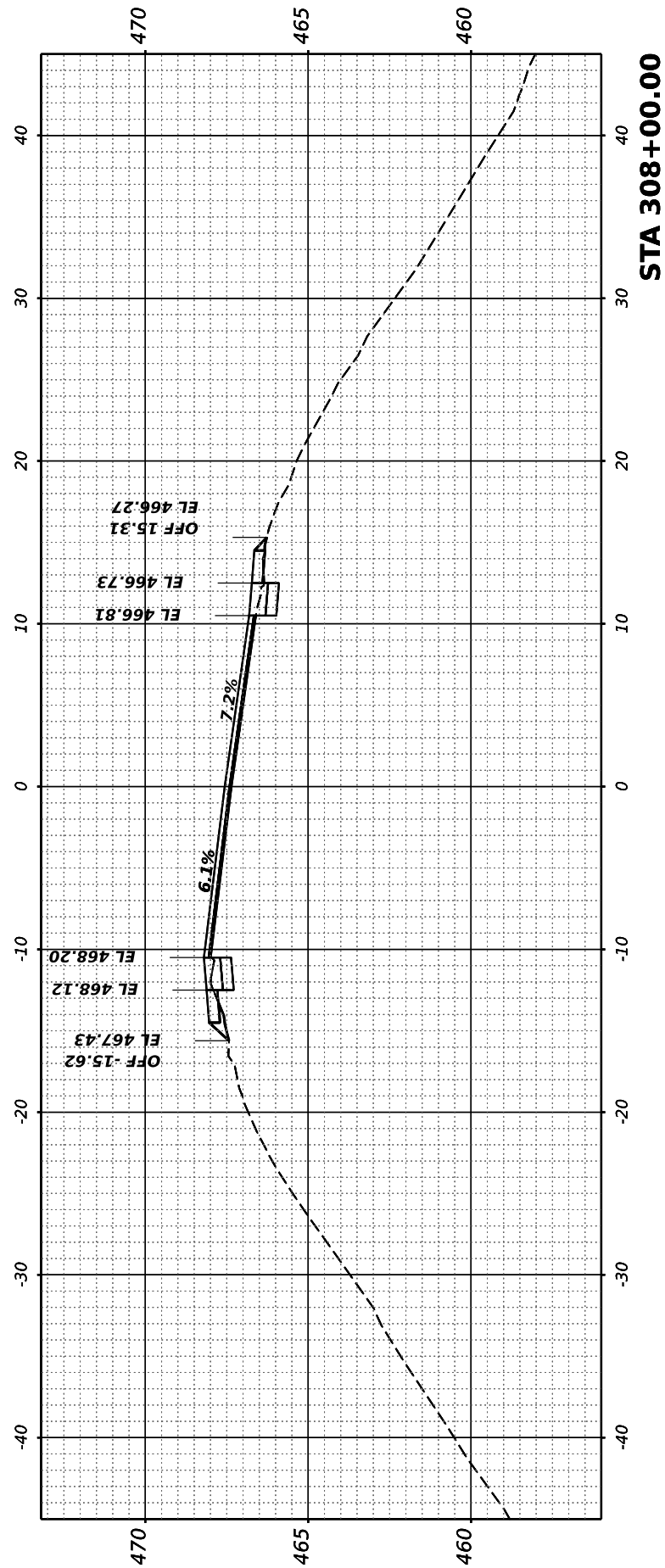
USER NAME	= ariegler	DESIGNED	-	REVISED	-
		DRAWN	-	REVISED	-
PLOT SCALE	= 0.16666667 ' / in.	CHECKED	-	REVISED	-
PLOT DATE	= 7/7/2023	DATE	-	REVISED	-

STATE OF ILLINOIS
 DEPARTMENT OF TRANSPORTATION

RICHVIEW ROAD

SCALE: SHEET OF SHEETS STA.

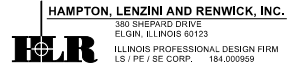
F.A.S. RTE.	SECTION	COUNTY	TOTAL SHEETS	SHEET NO.
826	21-00226-00-RS	JEFFERSON	239	139
				CONTRACT NO. 99714
ILLINOIS FED. AID PROJECT				



FINAL SURVEY NO.	SURVEYED PLOTTED AREAS CHECKED	BY	DATE
	NOTE BOOK TEMPLATE		

ORIGINAL SURVEY NO.	SURVEYED PLOTTED AREAS CHECKED	BY	DATE
	NOTE BOOK TEMPLATE		

MODEL: Corridor3 - 308+50.00 (Sheet)
 FILE NAME: P:\2021\12\10\20\Carb02\Des\pm\CADD_Sheets\210720-Rich-308-Corridor-3.dgn



USER NAME	= ariegler
DESIGNED	-
DRAWN	-
CHECKED	-
DATE	-
PLOT SCALE	= 0.16666667 ' / in.
PLOT DATE	= 7/7/2023

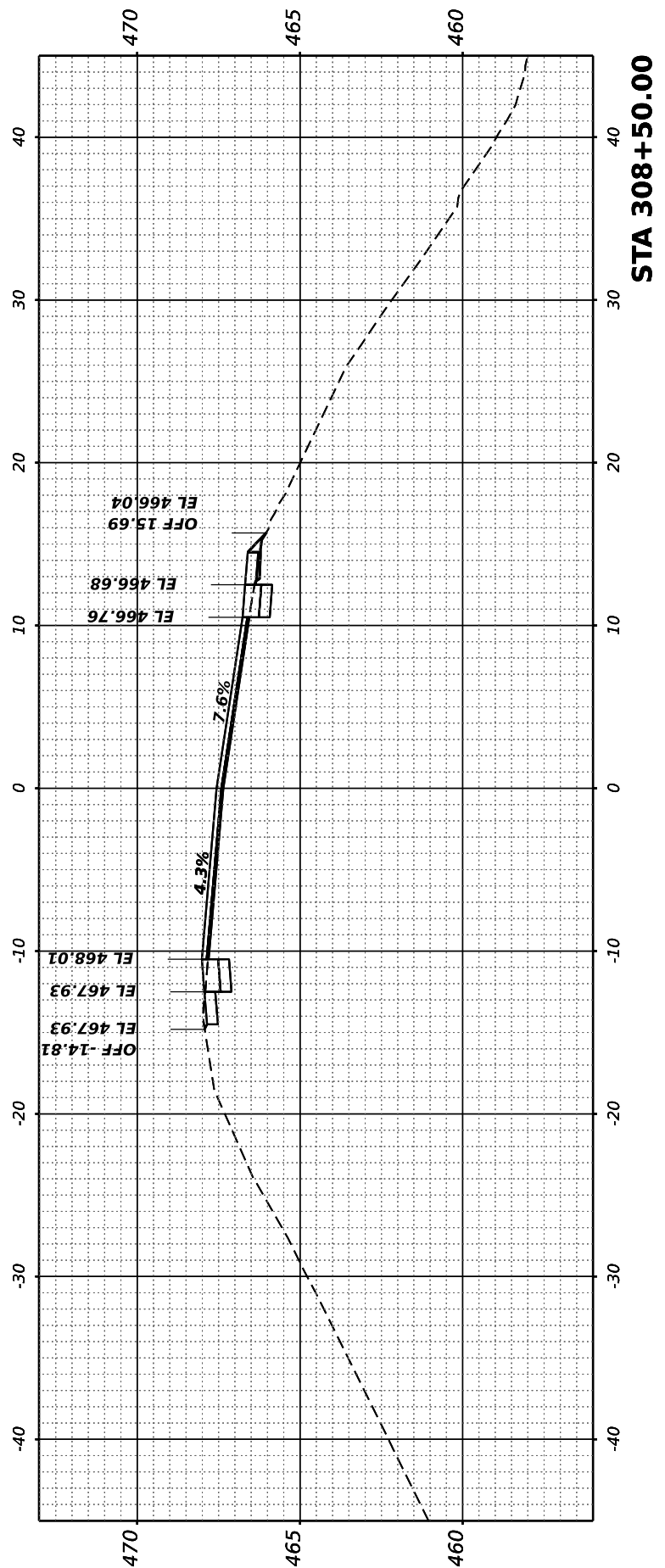
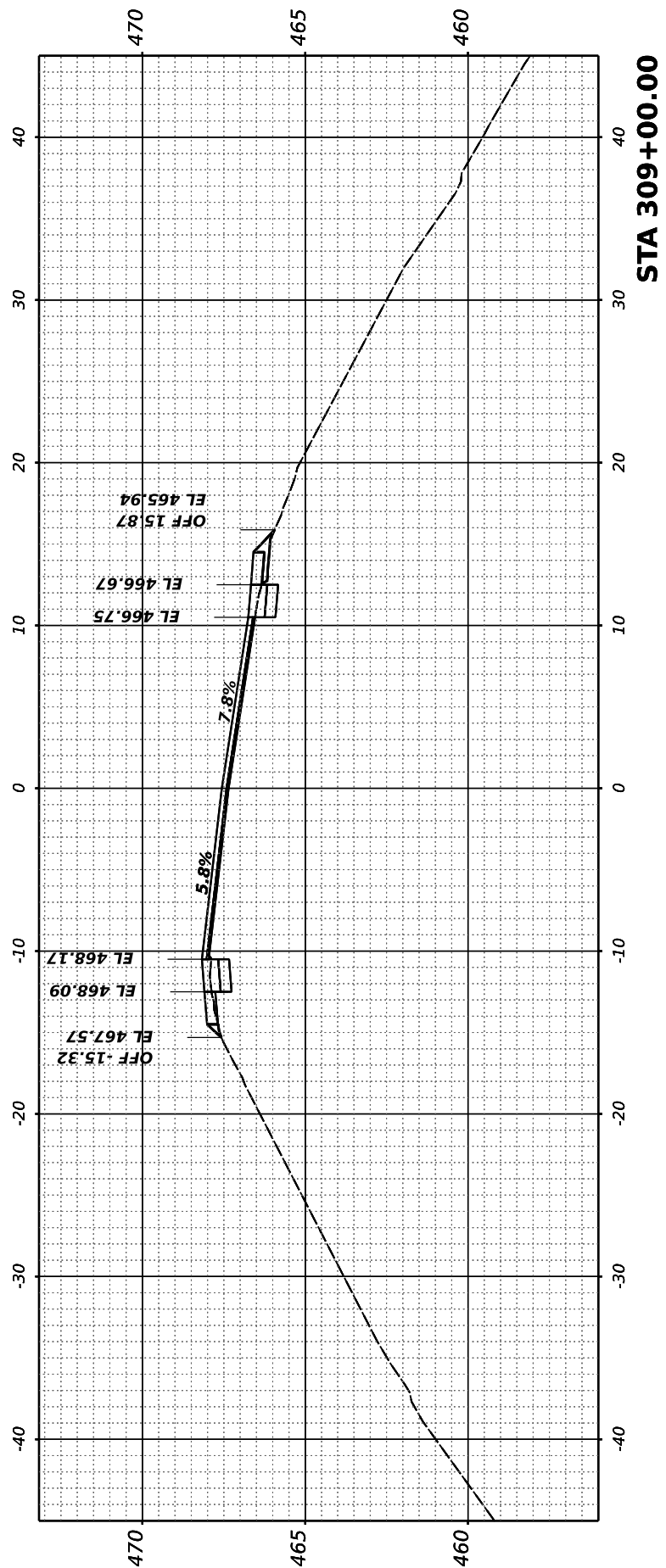
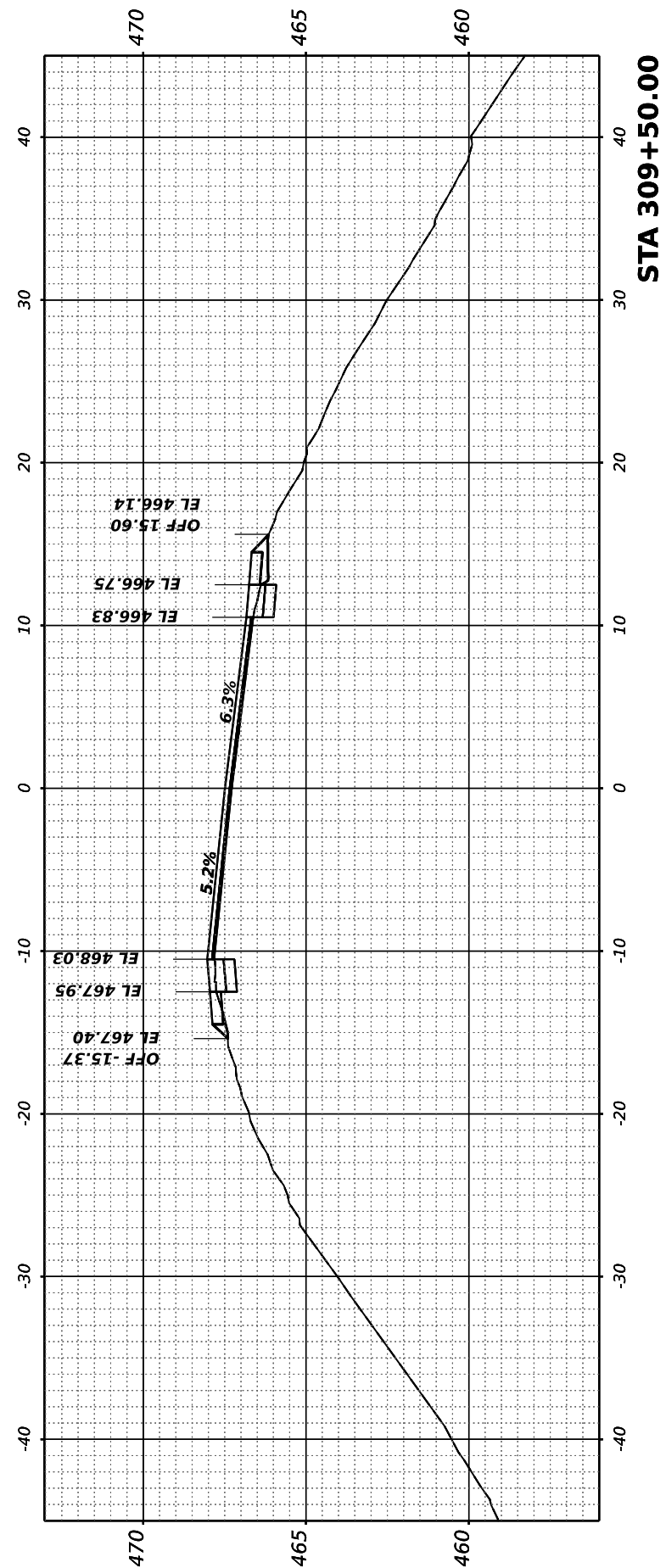
DESIGNED	-	REVISED	-
DRAWN	-	REVISED	-
CHECKED	-	REVISED	-
DATE	-	REVISED	-

STATE OF ILLINOIS
 DEPARTMENT OF TRANSPORTATION

RICHVIEW ROAD

SCALE: SHEET OF SHEETS STA.

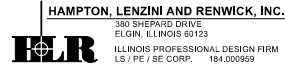
F.A.S. RTE.	SECTION	COUNTY	TOTAL SHEETS	SHEET NO.
826	21-00226-00-RS	JEFFERSON	239	140
CONTRACT NO. 99714				
ILLINOIS FED. AID PROJECT				



FINAL SURVEY NO.	SURVEYED	DATE
NOTE BOOK	PLOTTED	BY
AREAS CHECKED	TEMPLATE	
AREAS CHECKED	AREAS CHECKED	

ORIGINAL SURVEY NO.	SURVEYED	DATE
NOTE BOOK	PLOTTED	BY
AREAS CHECKED	TEMPLATE	
AREAS CHECKED	AREAS CHECKED	

MODEL: Comford3 - 310+00.00 (Sheet)
 FILE NAME: P:\2021\210720\Cad02\Drawn\CADD_Sheets\210720-Rich-310-Corridor-3.dgn



USER NAME	= ariegler
PLOT SCALE	= 0.16666667 / in.
PLOT DATE	= 7/7/2023

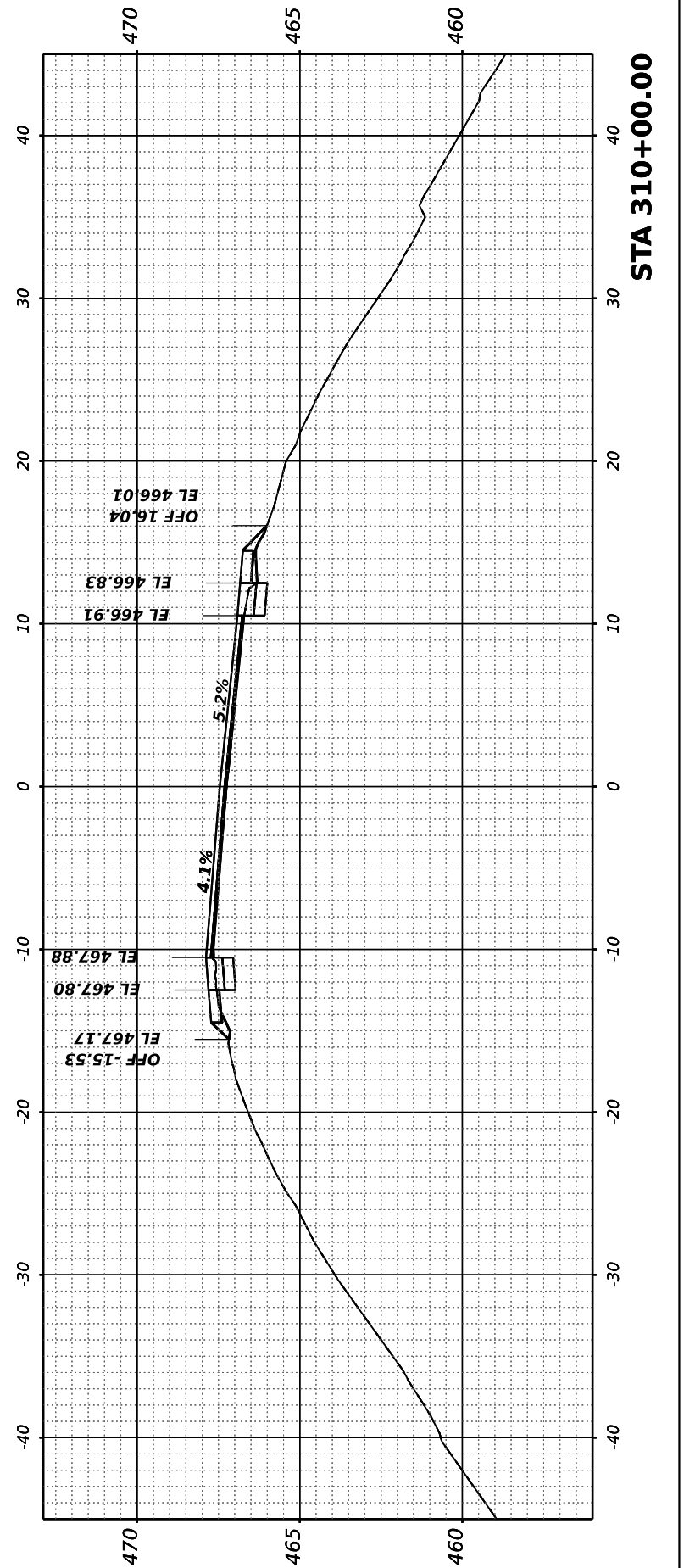
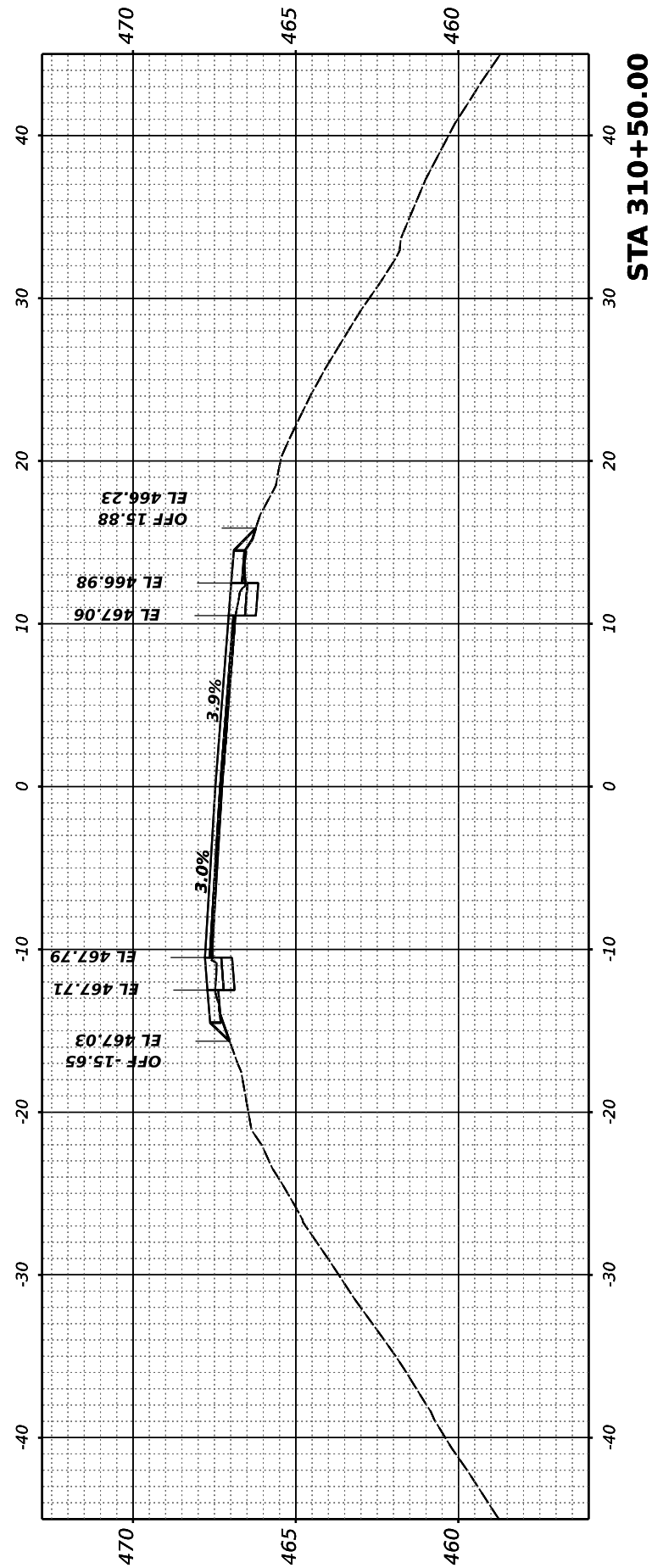
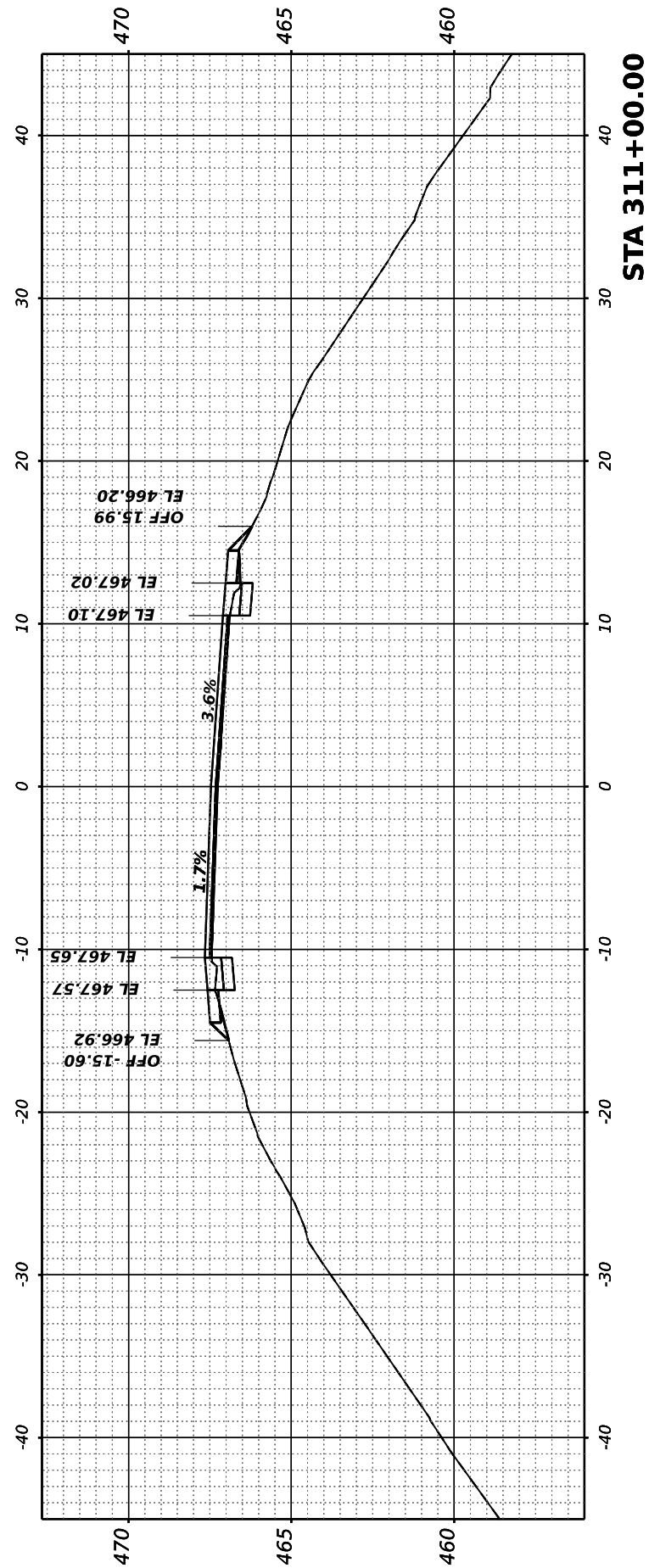
DESIGNED	-	REVISED	-
DRAWN	-	REVISED	-
CHECKED	-	REVISED	-
DATE	-	REVISED	-

STATE OF ILLINOIS
 DEPARTMENT OF TRANSPORTATION

RICHVIEW ROAD

SCALE: SHEET OF SHEETS STA.

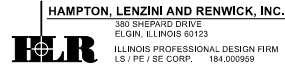
F.A.S. RTE.	SECTION	COUNTY	TOTAL SHEETS	SHEET NO.
826	21-00226-00-RS	JEFFERSON	239	141
CONTRACT NO. 99714				
ILLINOIS FED. AID PROJECT				



FINAL SURVEY NO.	SURVEYED	BY	DATE
NOTE BOOK	PLOTTED		
AREAS CHECKED	TEMPLATE		
AREAS CHECKED	AREAS CHECKED		

ORIGINAL SURVEY NO.	SURVEYED	BY	DATE
NOTE BOOK	PLOTTED		
AREAS CHECKED	TEMPLATE		
AREAS CHECKED	AREAS CHECKED		

MODEL: Corridor3 - 311+50.00 (Sheet)
 FILE NAME: P:\2021\10720\Corridor3\Drawings\CADD_Sheets\10720-Rich-Road-Corridor-3.dgn



USER NAME	= ariegler
DESIGNED	-
DRAWN	-
CHECKED	-
DATE	-
PLOT SCALE	= 0.16666667 / in.
PLOT DATE	= 7/7/2023

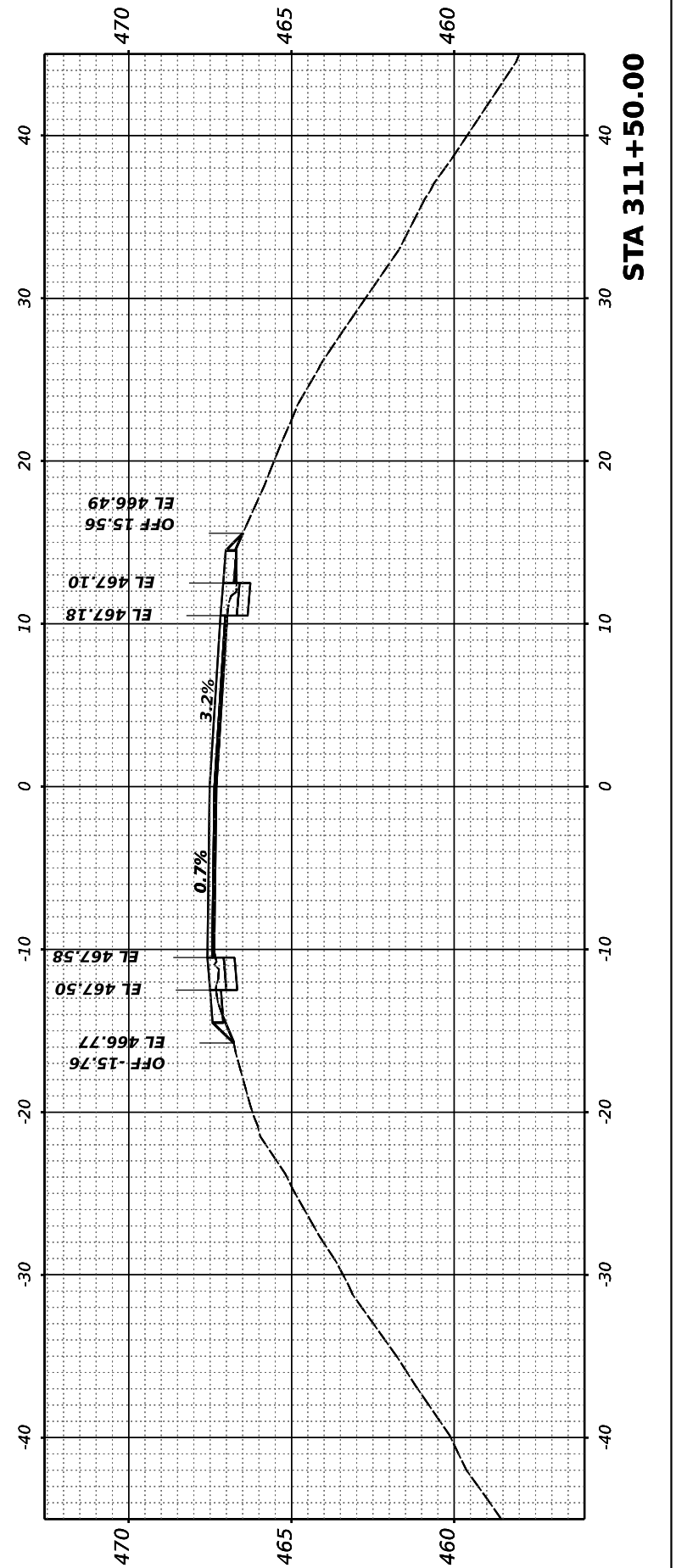
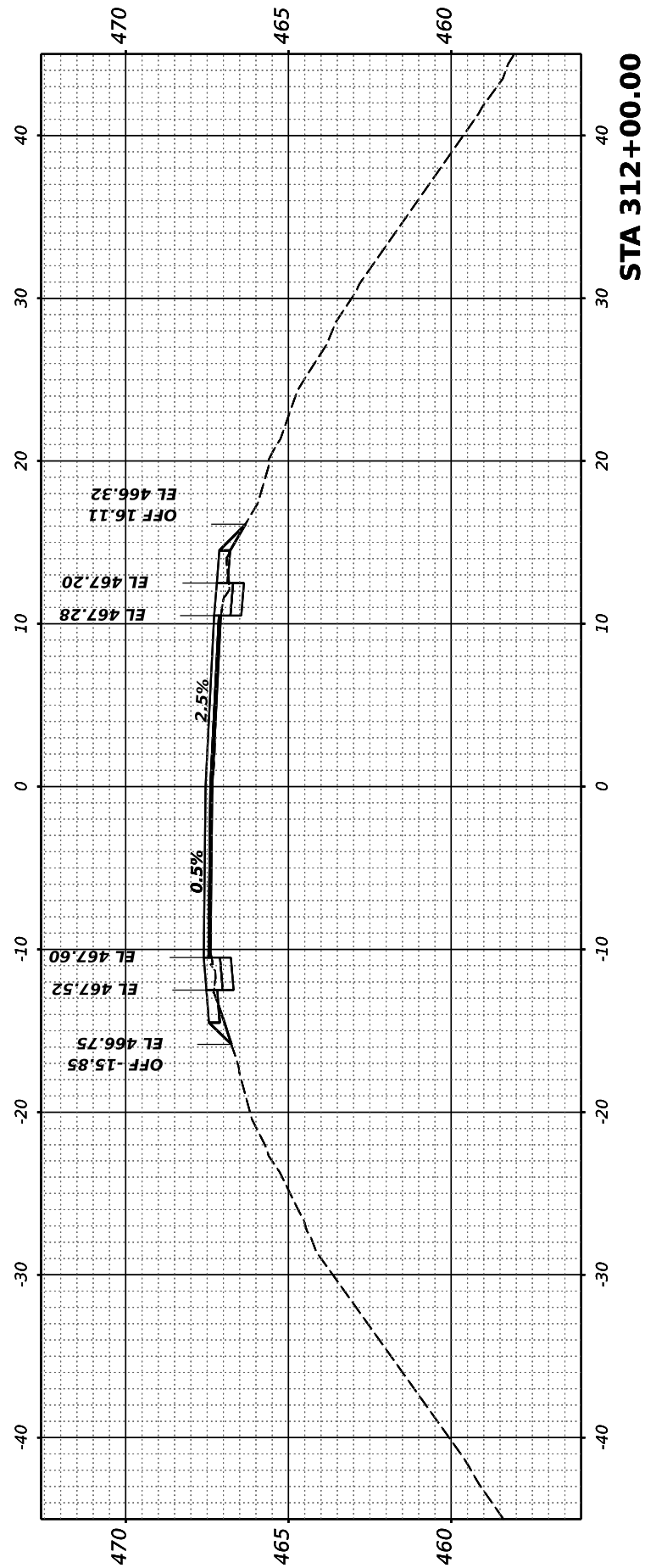
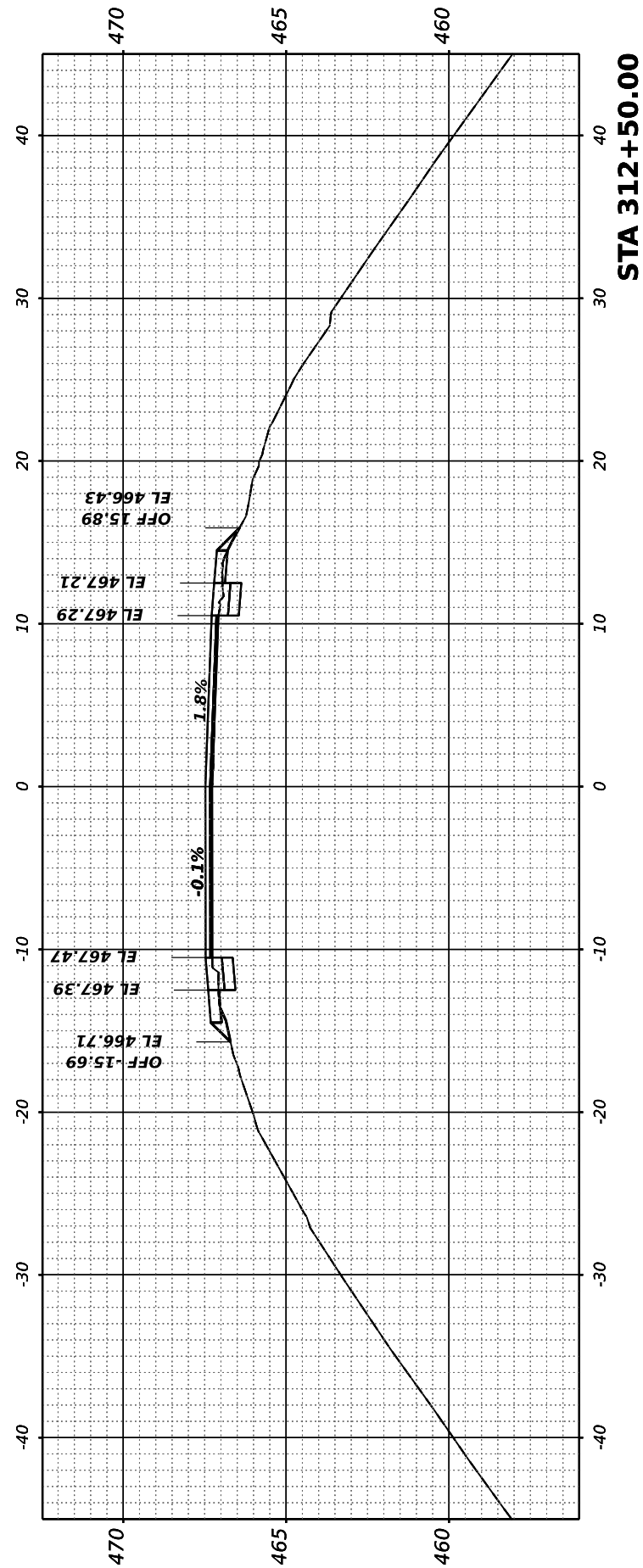
DESIGNED	-
DRAWN	-
CHECKED	-
DATE	-
REVISED	-
REVISED	-
REVISED	-
REVISED	-

STATE OF ILLINOIS
 DEPARTMENT OF TRANSPORTATION

RICHVIEW ROAD

SCALE: SHEET OF SHEETS STA.

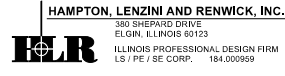
F.A.S. RTE.	SECTION	COUNTY	TOTAL SHEETS	SHEET NO.
826	21-00226-00-RS	JEFFERSON	239	142
CONTRACT NO. 99714				
ILLINOIS FED. AID PROJECT				



FINAL SURVEY	SURVEYED	BY	DATE
NOTE BOOK	PLOTTED		
NO.	TEMPLATE		
	AREAS CHECKED		
	AREAS CHECKED		

ORIGINAL SURVEY	SURVEYED	BY	DATE
NOTE BOOK	PLOTTED		
NO.	TEMPLATE		
	AREAS CHECKED		
	AREAS CHECKED		

MODEL: Corridor3 - 313+00.00 (Sheet)
 FILE NAME: P:\2021\10720\CARD02\Drawn\CADD_Sheets\10720-Rich-Road-Corridor-3.dgn



USER NAME	= ariegler
PLOT SCALE	= 0.16666667 ' / in.
PLOT DATE	= 7/7/2023

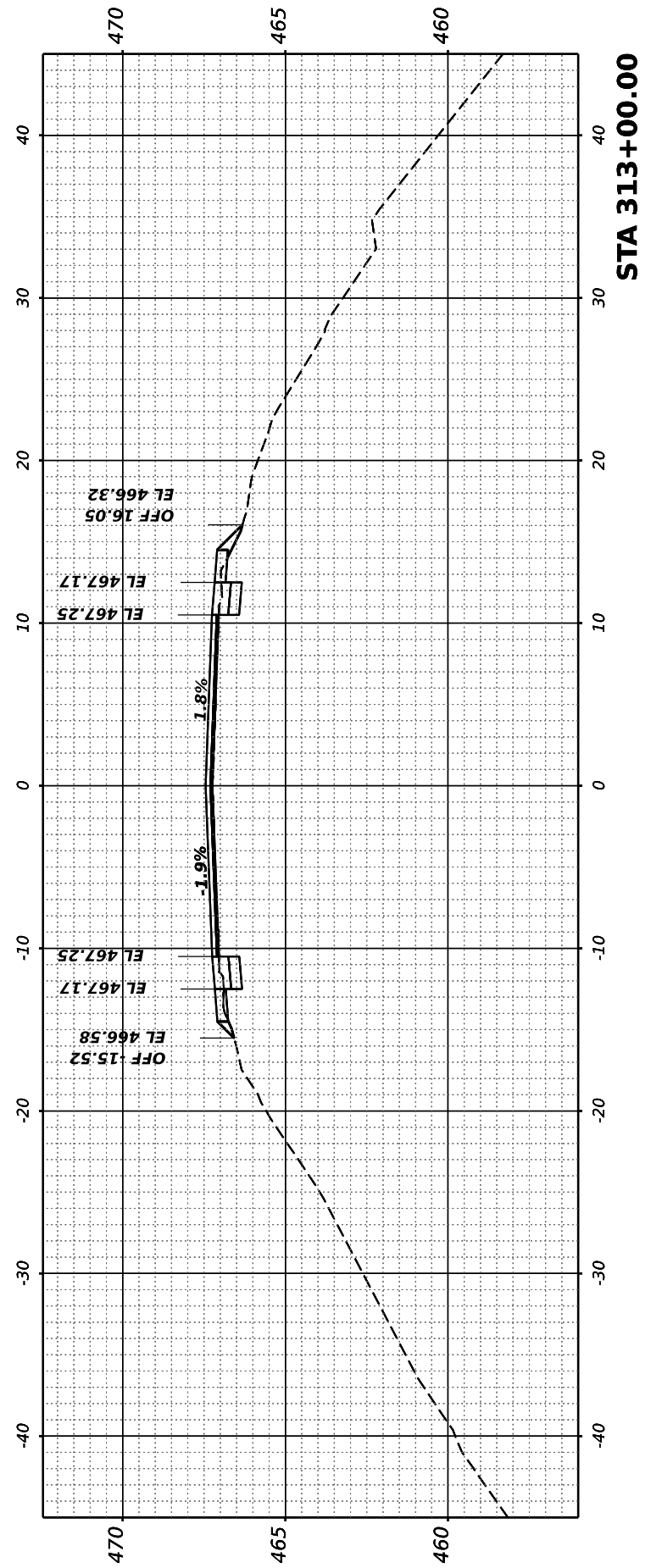
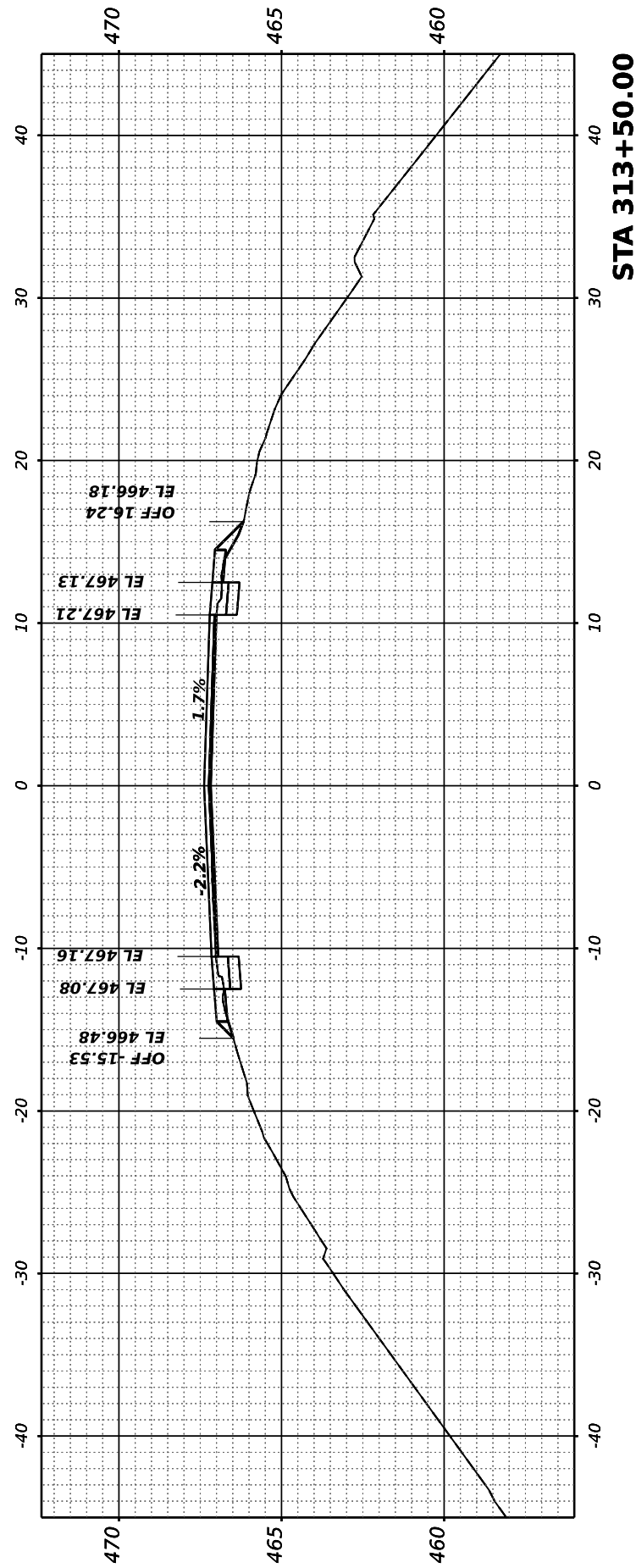
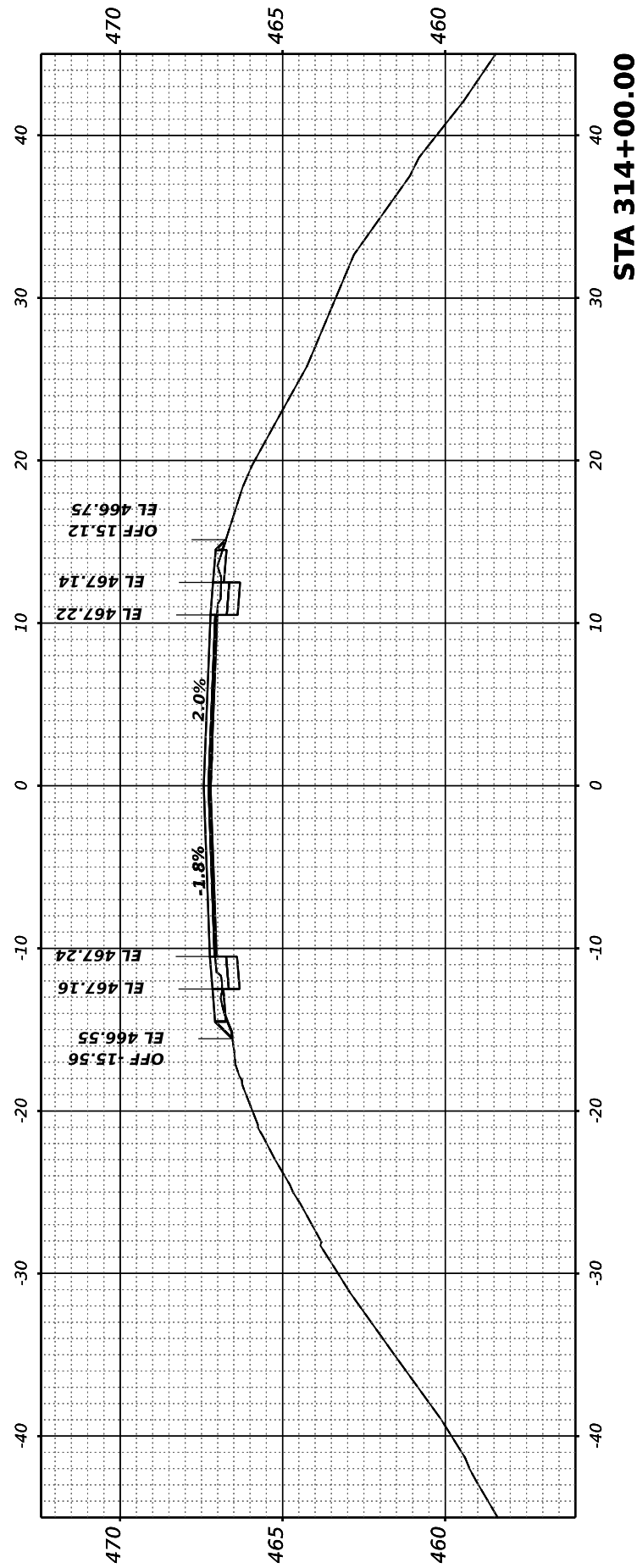
DESIGNED	-	REVISED	-
DRAWN	-	REVISED	-
CHECKED	-	REVISED	-
DATE	-	REVISED	-

STATE OF ILLINOIS
 DEPARTMENT OF TRANSPORTATION

RICHVIEW ROAD

SCALE: SHEET OF SHEETS STA.

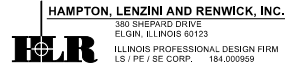
F.A.S. RTE.	SECTION	COUNTY	TOTAL SHEETS	SHEET NO.
826	21-00226-00-RS	JEFFERSON	239	143
CONTRACT NO. 99714				
ILLINOIS FED. AID PROJECT				



FINAL SURVEY NO.	SURVEYED PLOTTED AREAS CHECKED	BY	DATE
	NOTE BOOK TEMPLATE		
	AREAS CHECKED		

ORIGINAL SURVEY NO.	SURVEYED PLOTTED AREAS CHECKED	BY	DATE
	NOTE BOOK TEMPLATE		
	AREAS CHECKED		

MODEL: Corridor3 - 314+50.00 (Sheet)
 FILE NAME: P:\2021\10720\CARD02 Des\pm\CADD_Sheets\210720-Rich-Road-Corridor-3.dgn



USER NAME	= ariegler
DESIGNED	-
DRAWN	-
CHECKED	-
DATE	-
PLOT SCALE	= 0.16666667 / in.
PLOT DATE	= 7/7/2023

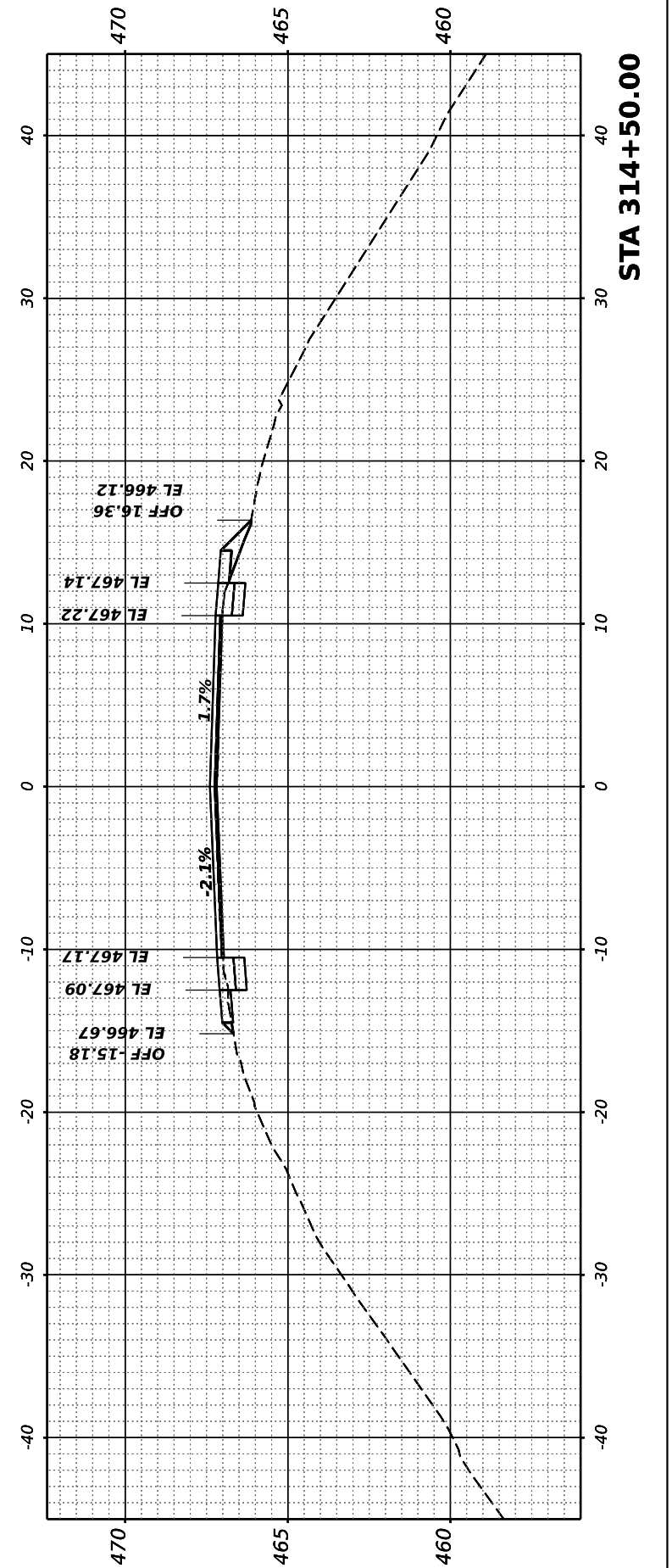
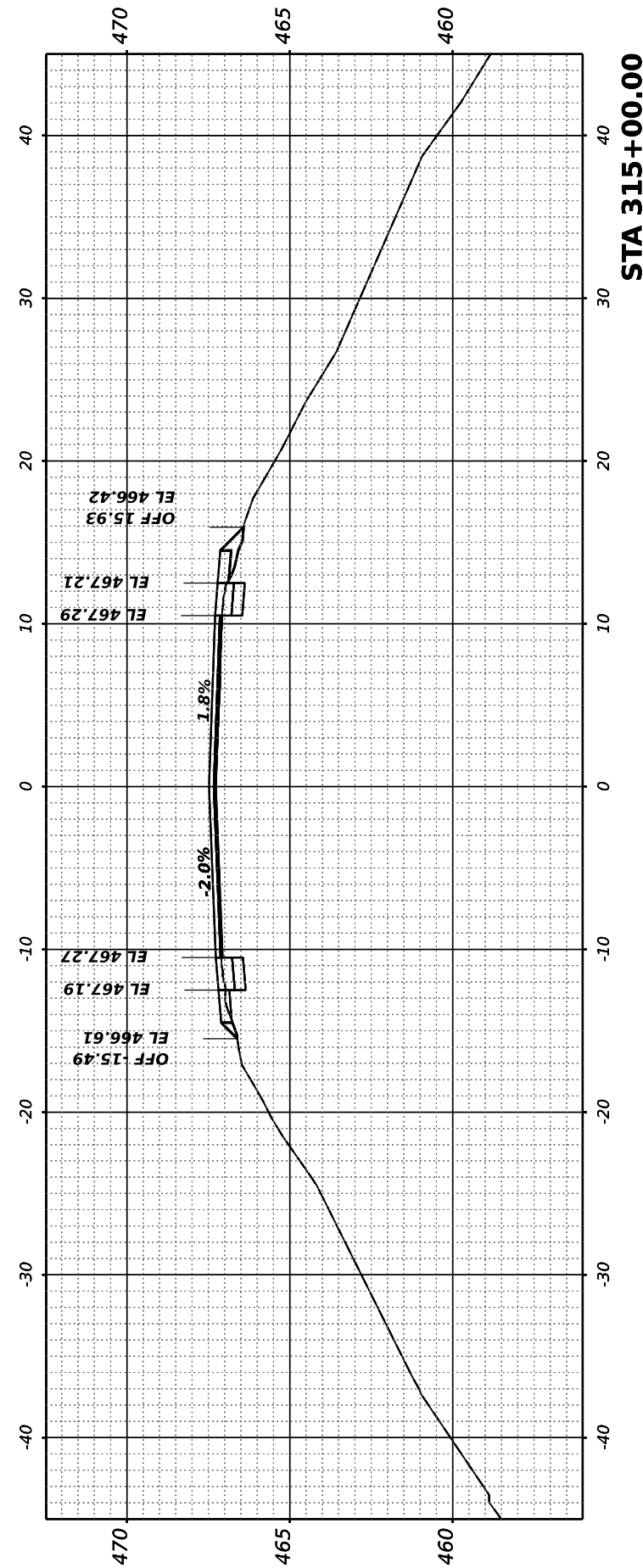
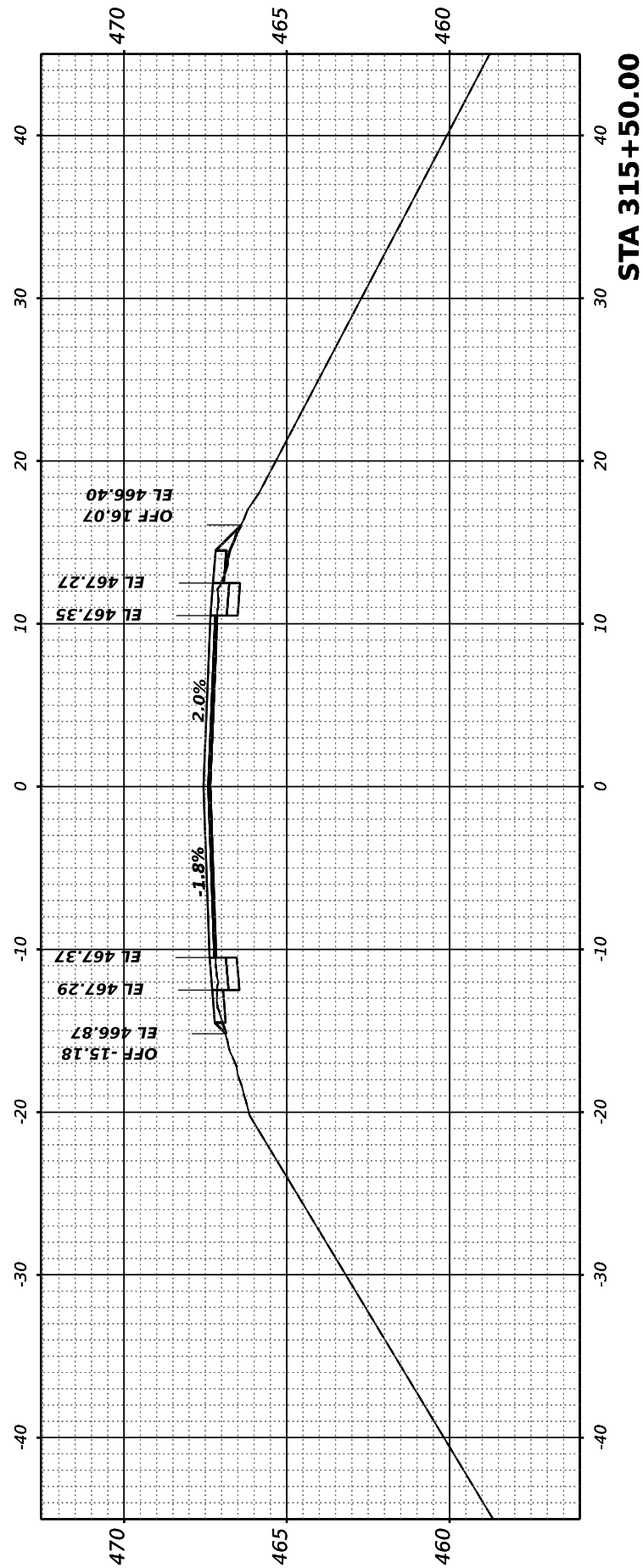
DESIGNED	-	REVISED	-
DRAWN	-	REVISED	-
CHECKED	-	REVISED	-
DATE	-	REVISED	-

STATE OF ILLINOIS
 DEPARTMENT OF TRANSPORTATION

RICHVIEW ROAD

SCALE: SHEET OF SHEETS STA.

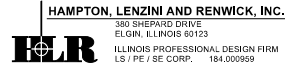
F.A.S. RTE.	SECTION	COUNTY	TOTAL SHEETS	SHEET NO.
826	21-00226-00-RS	JEFFERSON	239	144
CONTRACT NO. 99714				
ILLINOIS FED. AID PROJECT				



FINAL SURVEY NO.	SURVEYED	BY	DATE
NOTE BOOK	PLOTTED		
AREAS CHECKED	TEMPLATE		
AREAS CHECKED	AREAS CHECKED		

ORIGINAL SURVEY NO.	SURVEYED	BY	DATE
NOTE BOOK	PLOTTED		
AREAS CHECKED	TEMPLATE		
AREAS CHECKED	AREAS CHECKED		

MODEL: Corridor3 - 316+00.00 (Sheet)
 FILE NAME: P:\2021\10720\CARD02\Drawn\CADD_Sheets\210720-Rich-Road-Corridor3.dgn



USER NAME	ariegler
DESIGNED	-
DRAWN	-
CHECKED	-
DATE	-
PLOT SCALE	= 0.16666667 ' / in.
PLOT DATE	= 7/7/2023

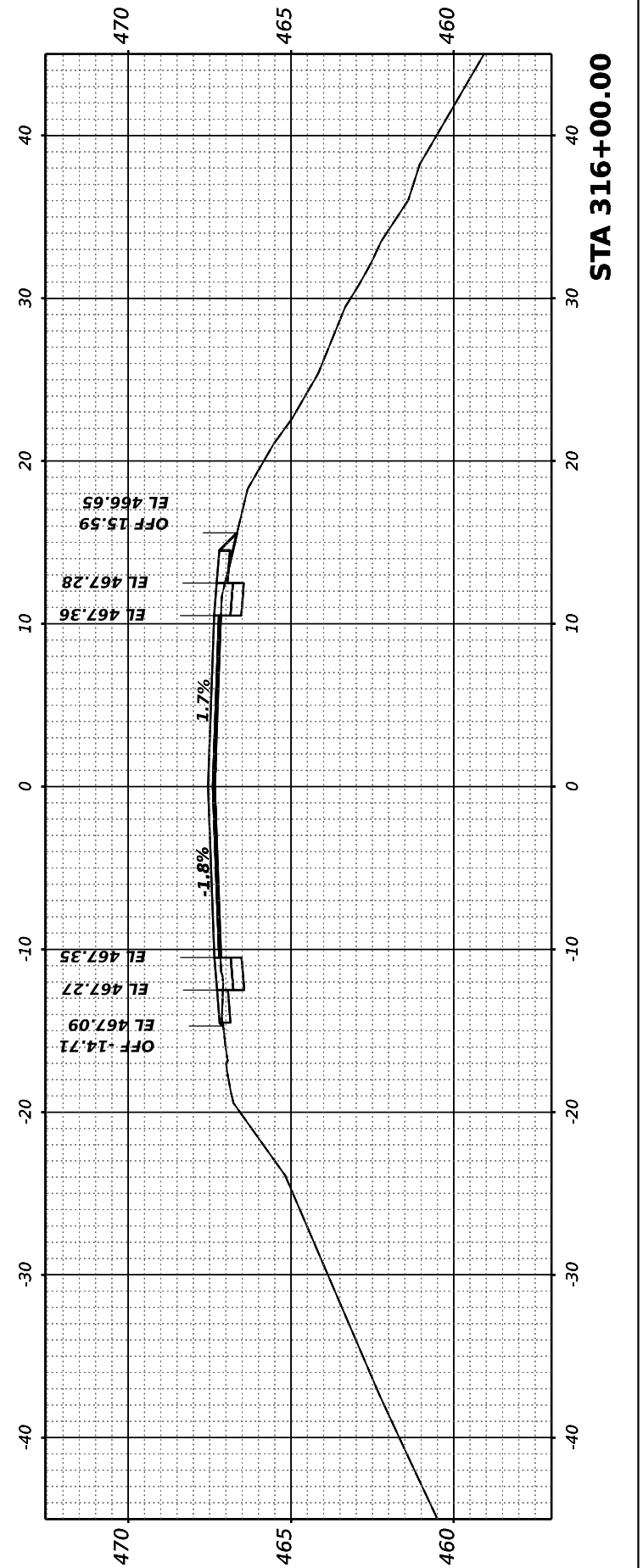
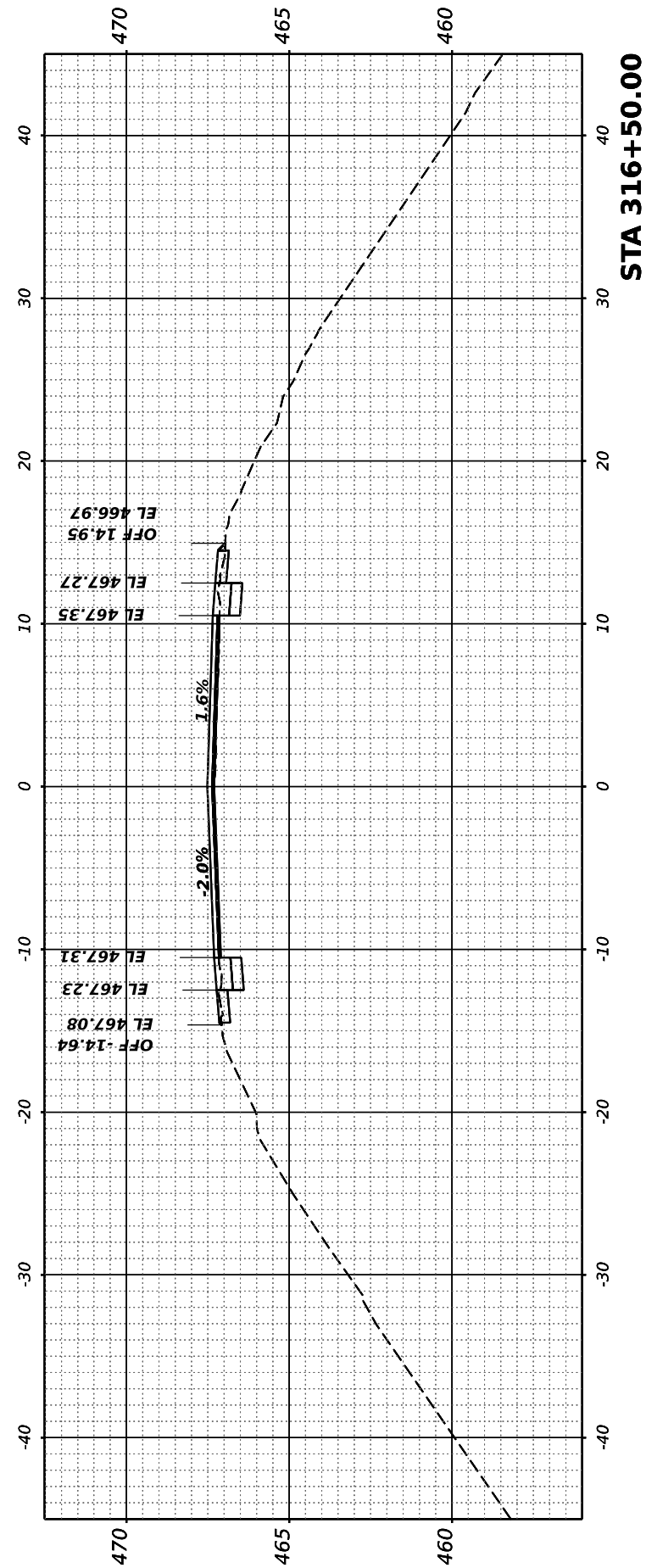
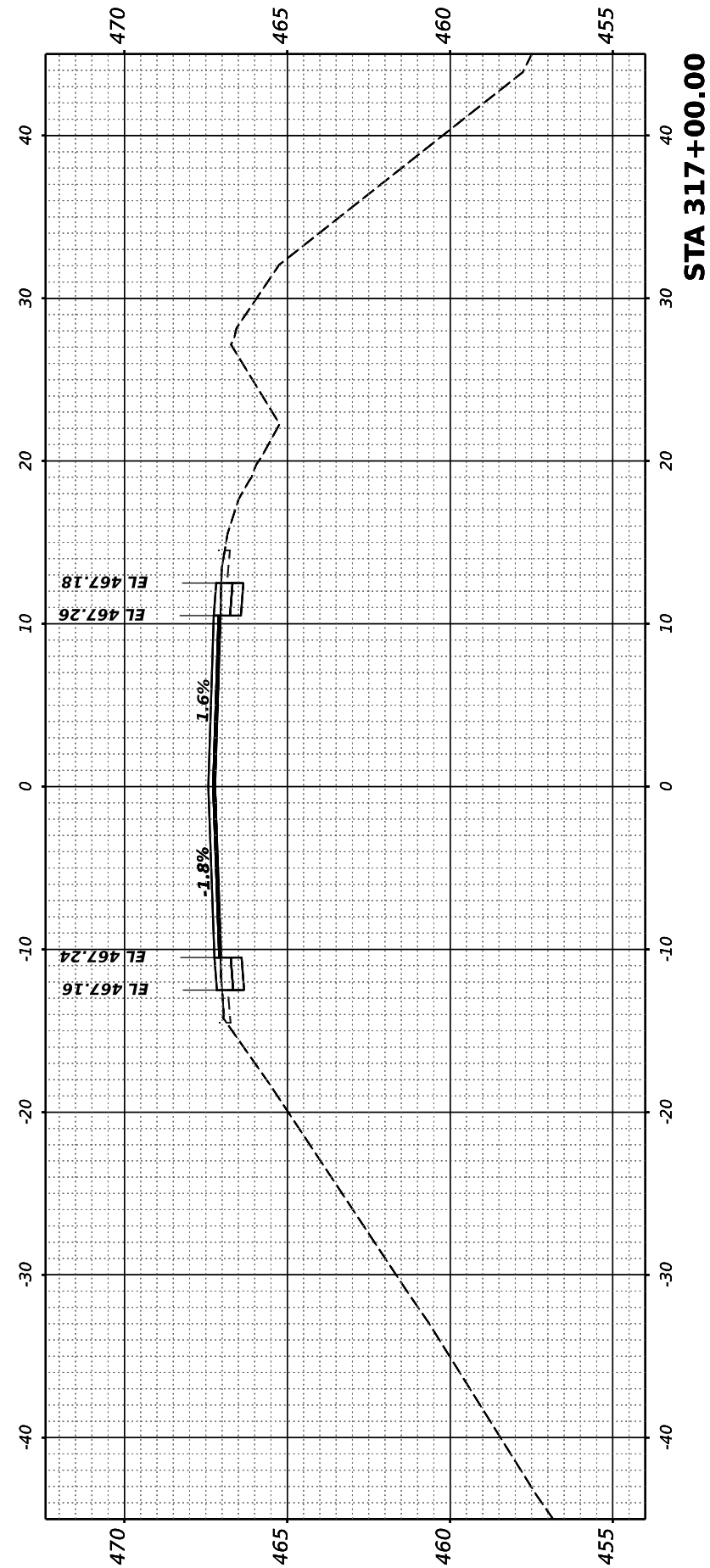
DESIGNED	-
REVIS	-
REVIS	-
REVIS	-
REVIS	-

STATE OF ILLINOIS
 DEPARTMENT OF TRANSPORTATION

RICHVIEW ROAD

SCALE: SHEET OF SHEETS STA.

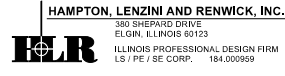
F.A.S. RTE.	SECTION	COUNTY	TOTAL SHEETS	SHEET NO.
826	21-00226-00-RS	JEFFERSON	239	145
CONTRACT NO. 99714				
ILLINOIS FED. AID PROJECT				



FINAL SURVEY NO.	SURVEYED PLOTTED AREAS CHECKED	BY	DATE
NOTE BOOK NO.	TEMPLATE AREAS CHECKED		

ORIGINAL SURVEY NO.	SURVEYED PLOTTED AREAS CHECKED	BY	DATE

MODEL: Corridor3 - 317+50.00 (Sheet)
 FILE NAME: P:\2021\10720\CARD02\Drawn\CADD_Sheets\210720-Rich-Road-Corridor-3.dgn



USER NAME	= ariegler	DESIGNED	-
		DRAWN	-
PLOT SCALE	= 0.16666667 ' / in.	CHECKED	-
PLOT DATE	= 7/7/2023	DATE	-

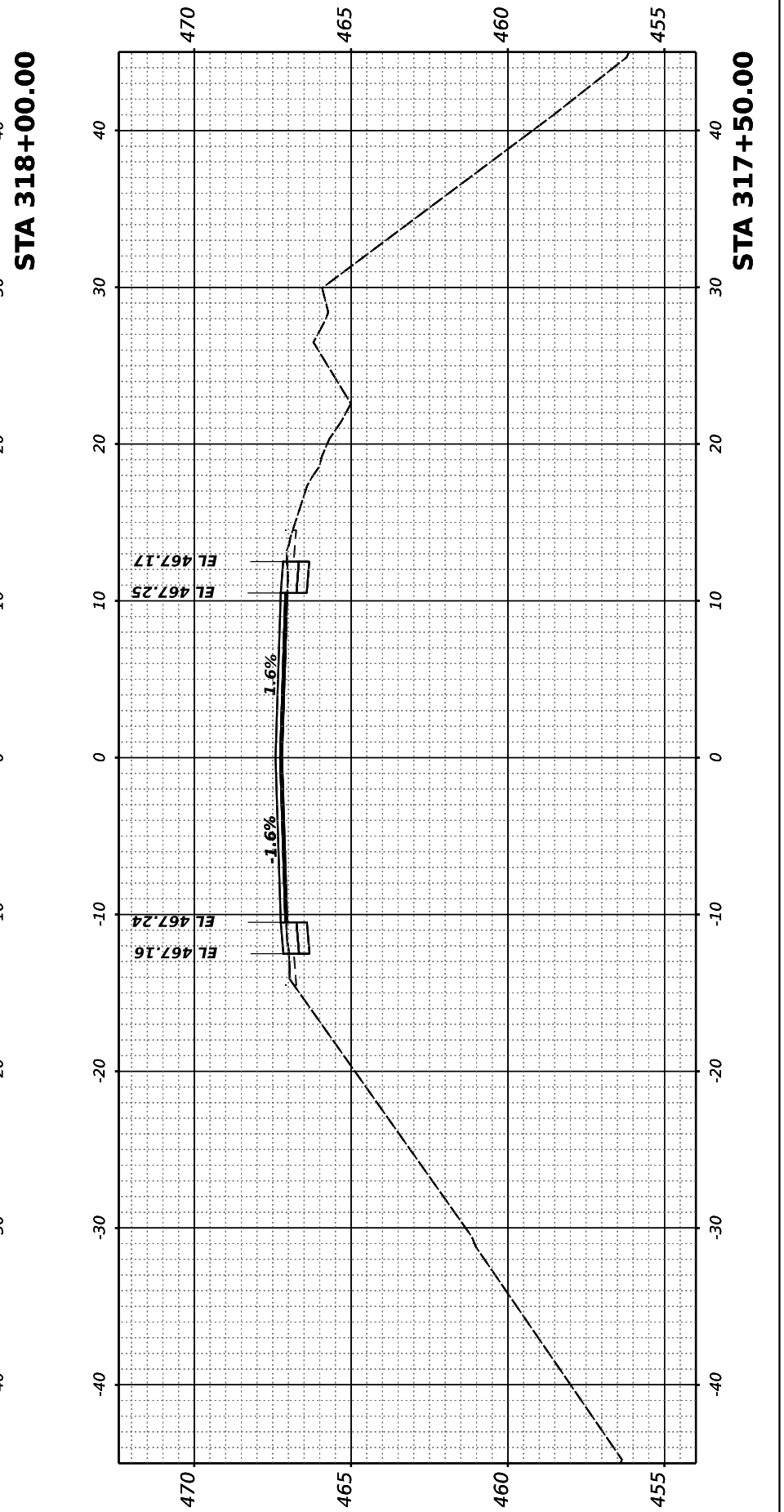
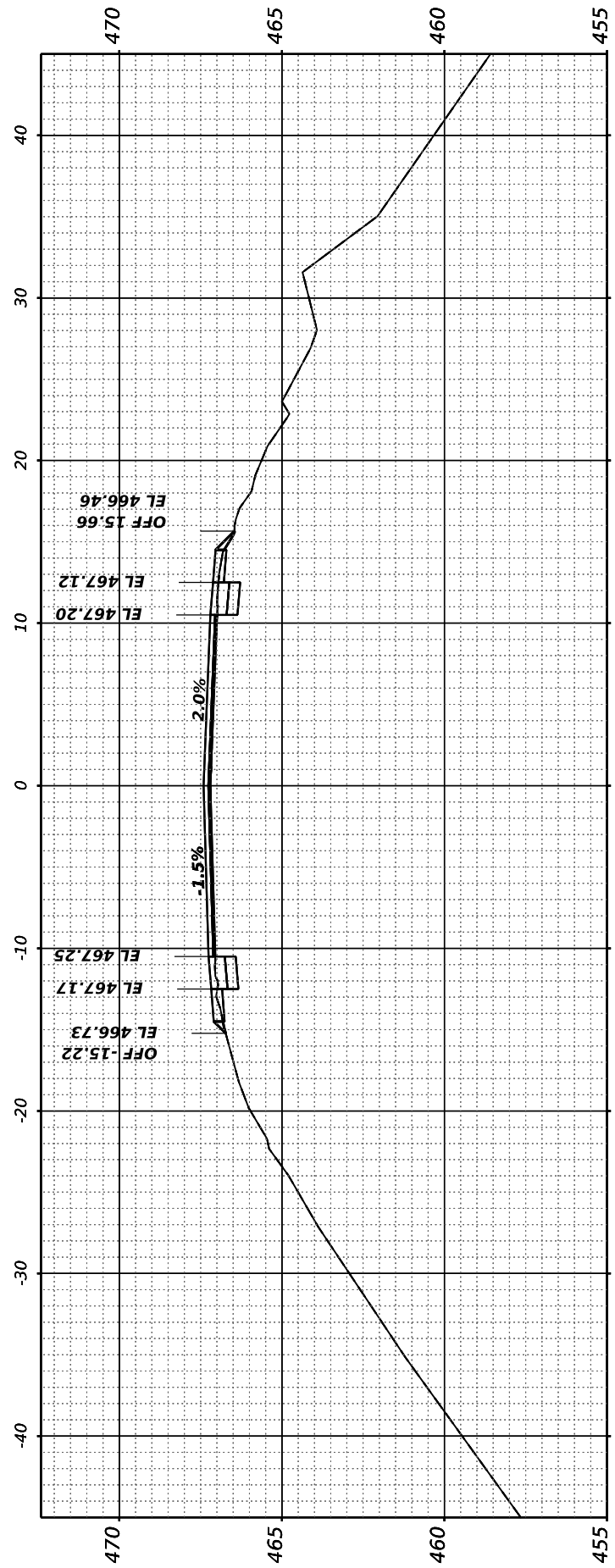
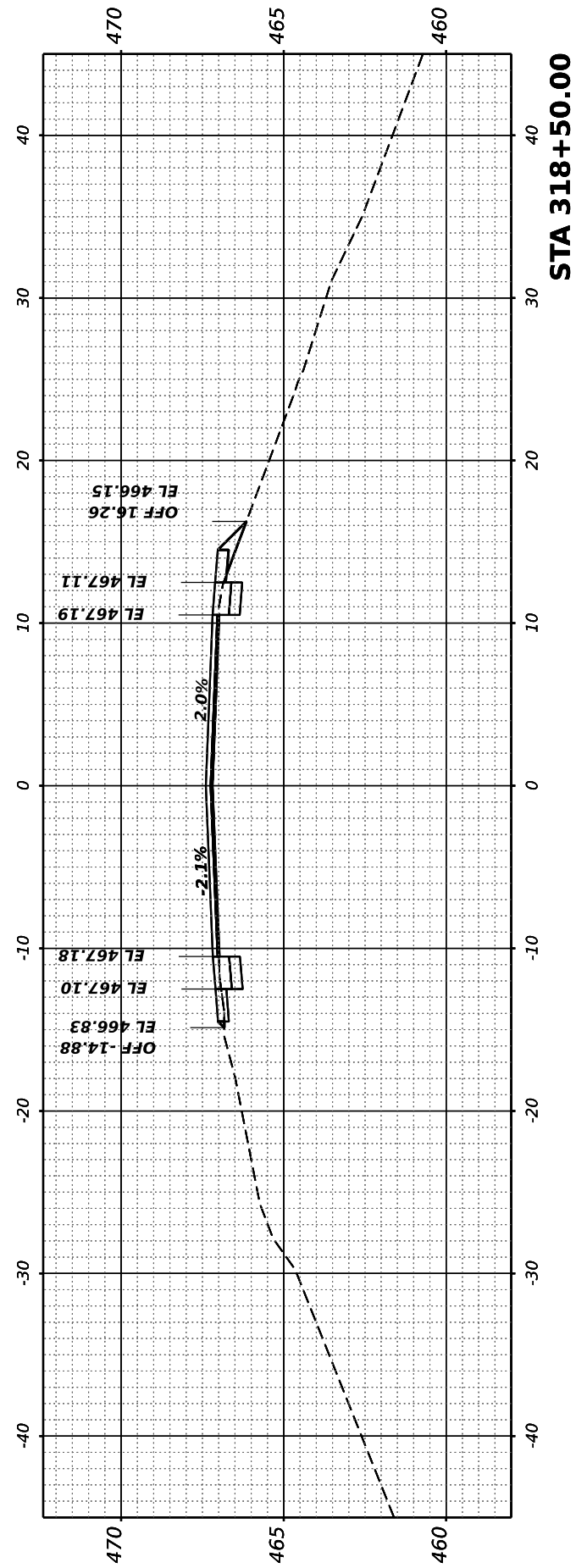
REVISD	-
REVISD	-
REVISD	-
REVISD	-

STATE OF ILLINOIS
 DEPARTMENT OF TRANSPORTATION

RICHVIEW ROAD

SCALE: SHEET OF SHEETS STA.

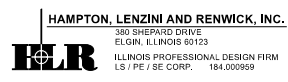
F.A.S. RTE.	SECTION	COUNTY	TOTAL SHEETS	SHEET NO.
826	21-00226-00-RS	JEFFERSON	239	146
CONTRACT NO. 99714				
ILLINOIS FED. AID PROJECT				



FINAL SURVEY NO.	SURVEYED PLOTTED AREAS CHECKED	BY	DATE
	NOTE BOOK TEMPLATE		

ORIGINAL SURVEY NO.	SURVEYED PLOTTED AREAS CHECKED	BY	DATE
	NOTE BOOK TEMPLATE		

MODEL: Corridor3 - 319+00.00 (Sheet)
 FILE NAME: P:\2021\10720\CARD02\Drawn\CADD_Sheets\210720-Rich-Road-Corridor-3.dgn



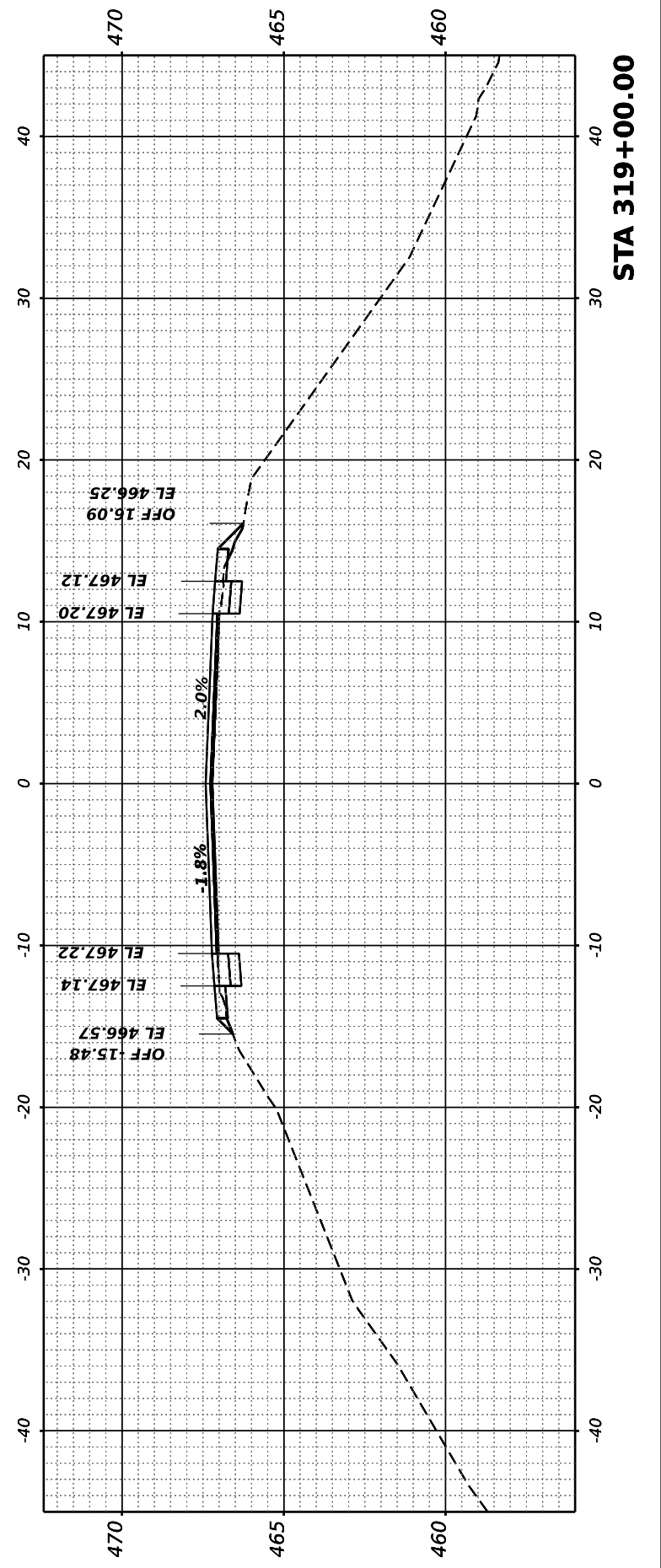
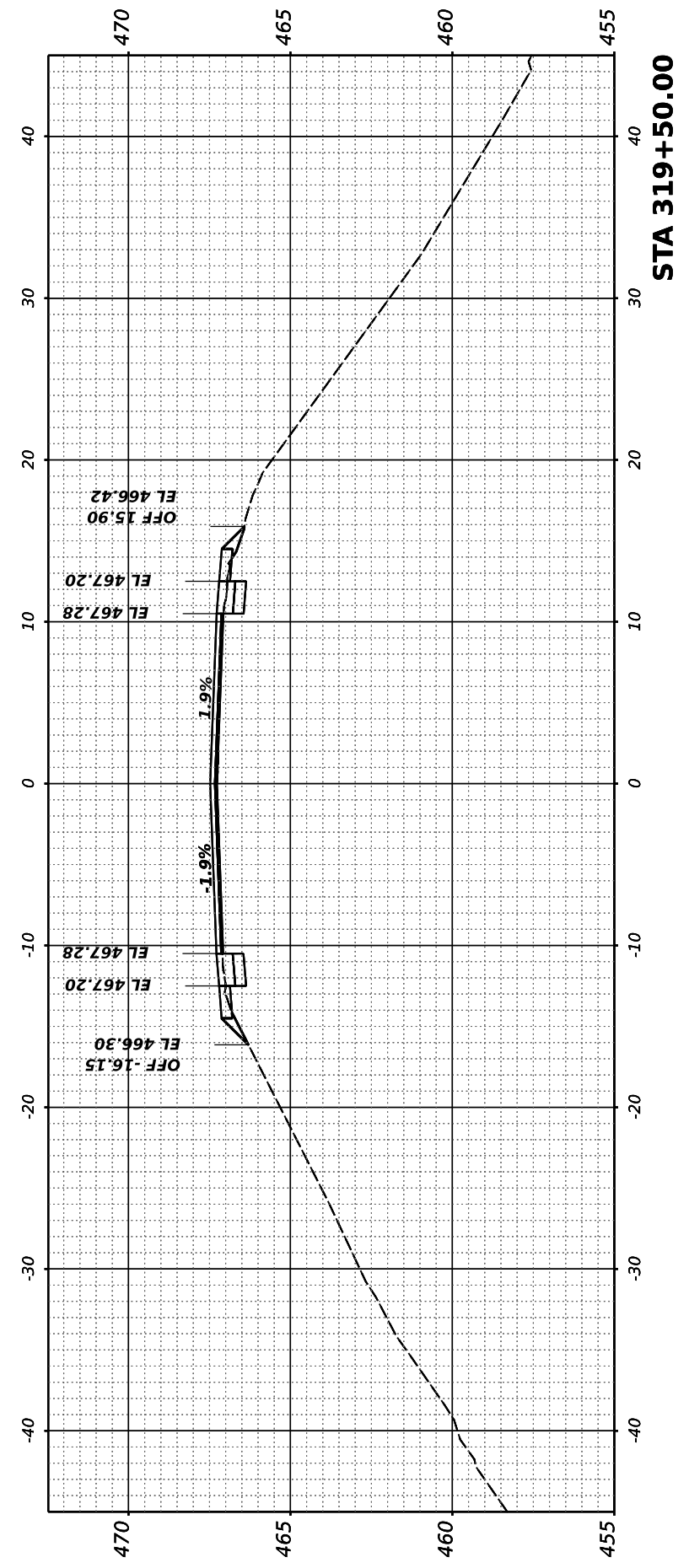
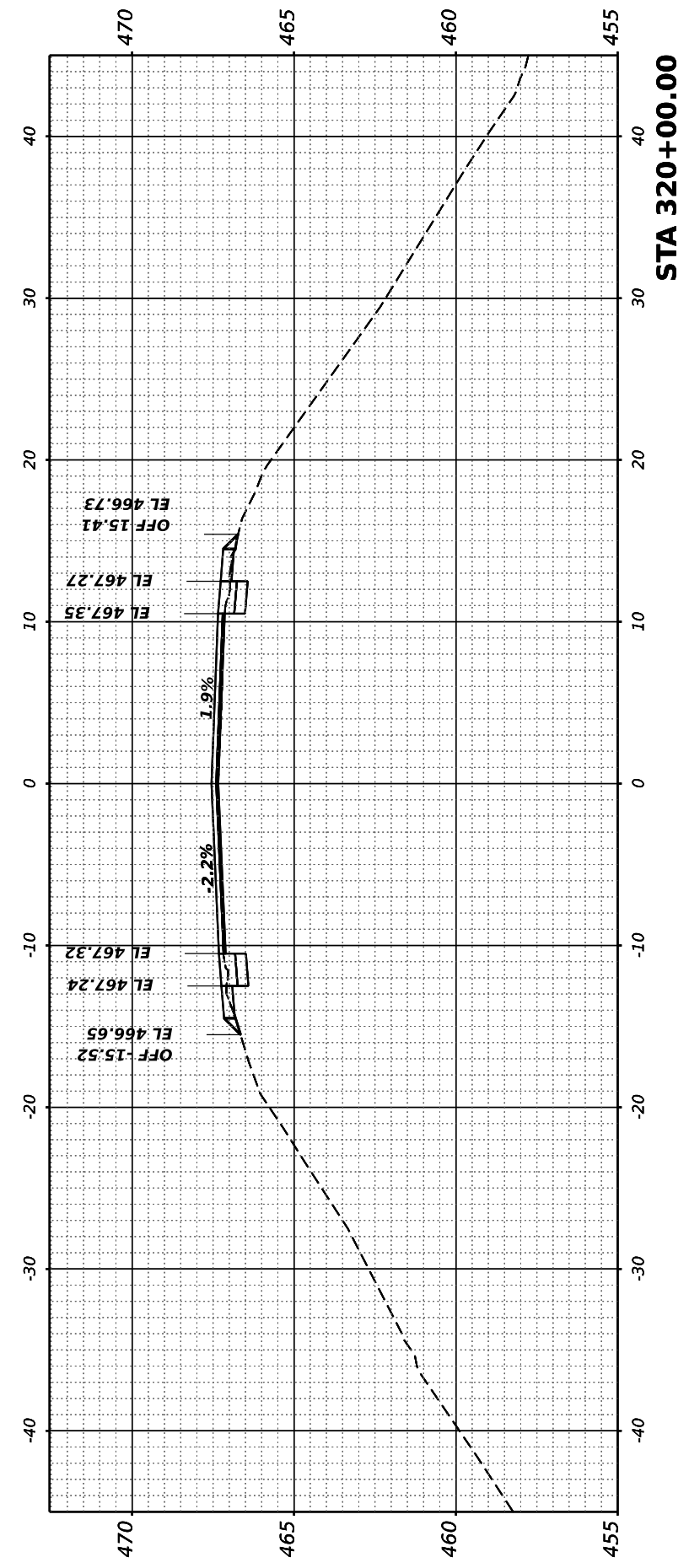
USER NAME	= ariegler	DESIGNED	-	REVISED	-
PLOT SCALE	= 0.16666667 ' / in.	DRAWN	-	REVISED	-
PLOT DATE	= 7/7/2023	CHECKED	-	REVISED	-
		DATE	-	REVISED	-

**STATE OF ILLINOIS
DEPARTMENT OF TRANSPORTATION**

RICHVIEW ROAD

SCALE: SHEET OF SHEETS STA.

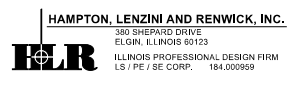
F.A.S. RTE.	SECTION	COUNTY	TOTAL SHEETS	SHEET NO.
826	21-00226-00-RS	JEFFERSON	239	147
CONTRACT NO. 99714				
ILLINOIS FED. AID PROJECT				



FINAL SURVEY NO.	SURVEYED PLOTTED TEMPLATE AREAS CHECKED	BY	DATE

ORIGINAL SURVEY NO.	SURVEYED PLOTTED TEMPLATE AREAS CHECKED	BY	DATE

MODEL: Condo3 - 320+50.00 (Sheet)
 FILE NAME: P:\2021\210720\Cardoz\Design\CADD_Sheets\210720-Rich-320+50-Cardoz-3.dgn



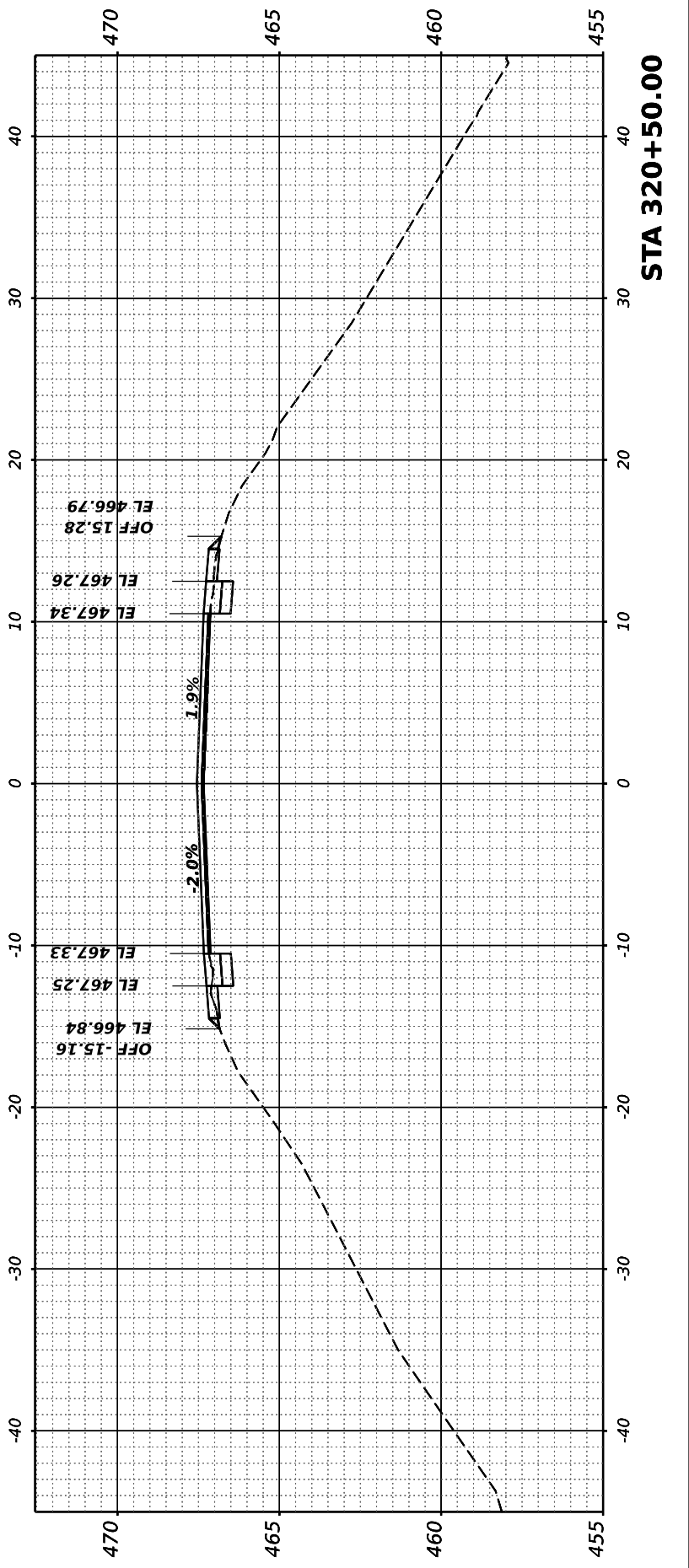
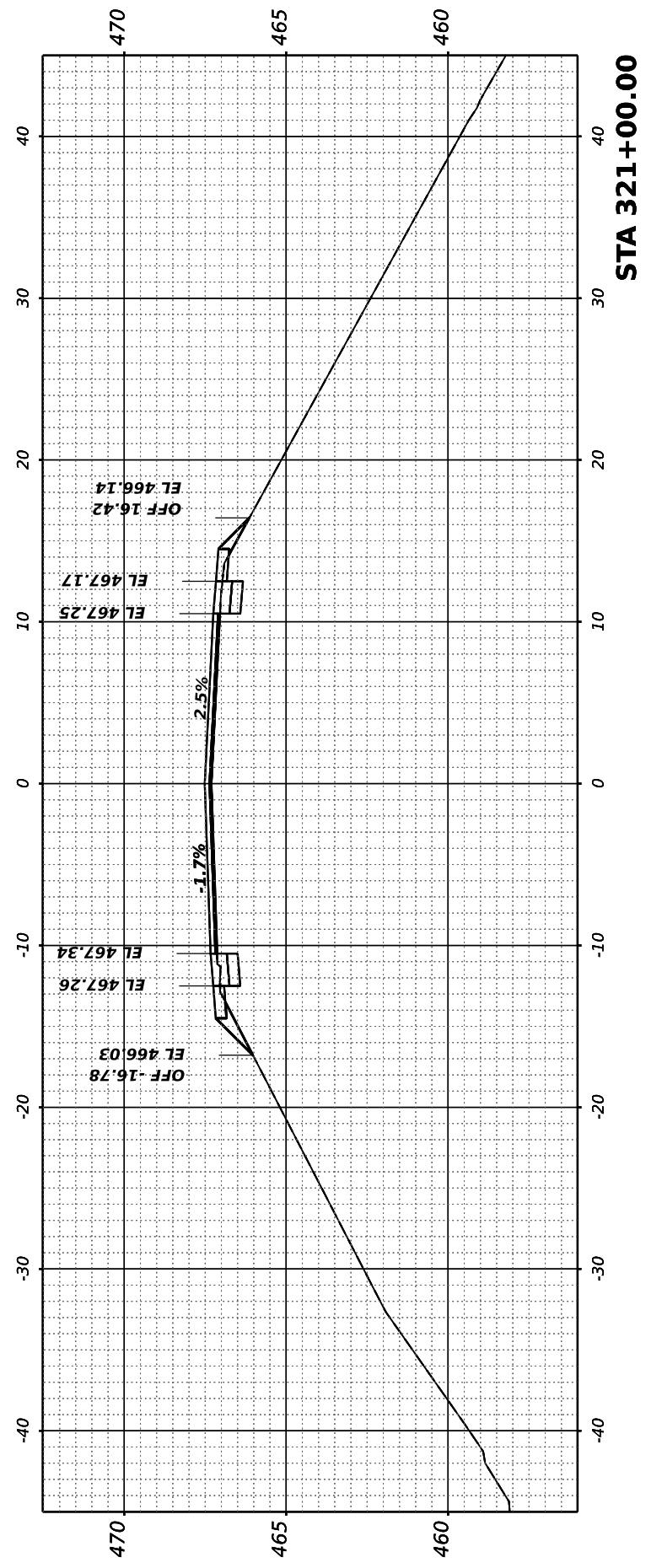
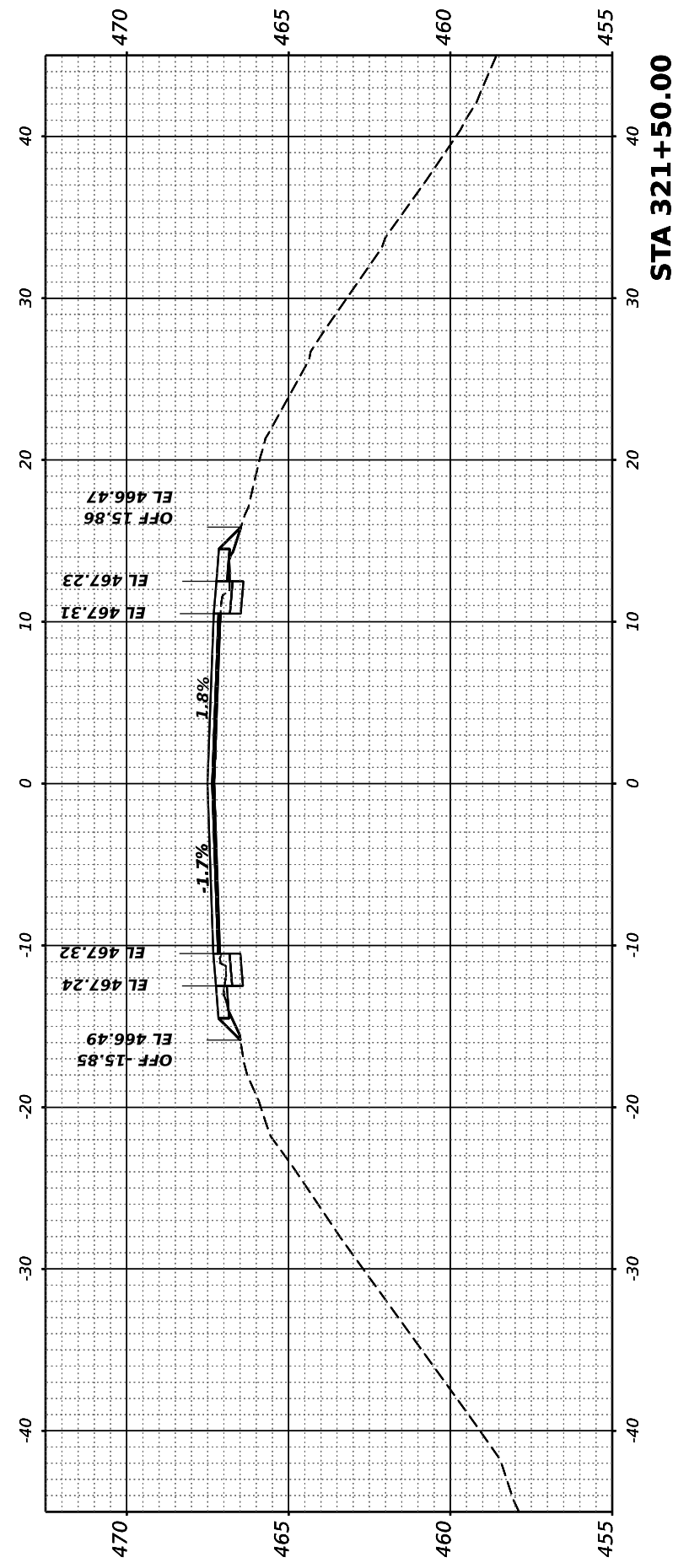
USER NAME	ariegler	DESIGNED	-	REVISED	-
PLOT SCALE	0.16666667 / in.	DRAWN	-	REVISED	-
PLOT DATE	7/7/2023	CHECKED	-	REVISED	-
		DATE	-	REVISED	-

**STATE OF ILLINOIS
DEPARTMENT OF TRANSPORTATION**

SCALE:	SHEET	OF	SHEETS	STA.

RICHVIEW ROAD

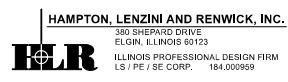
F.A.S. RTE.	SECTION	COUNTY	TOTAL SHEETS	SHEET NO.
826	21-00226-00-RS	JEFFERSON	239	148
CONTRACT NO. 99714				
ILLINOIS FED. AID PROJECT				



FINAL SURVEY NO.	SURVEYED	BY	DATE
NOTE BOOK	PLOTTED		
AREAS CHECKED	TEMPLATE		
AREAS CHECKED	AREAS		
AREAS CHECKED	AREAS		

ORIGINAL SURVEY NO.	SURVEYED	BY	DATE
NOTE BOOK	PLOTTED		
AREAS CHECKED	TEMPLATE		
AREAS CHECKED	AREAS		
AREAS CHECKED	AREAS		

MODEL: Corridor3 - 322+00.00 (Sheet)
 FILE NAME: P:\2021\12\10\Cardoz\Drawings\CADD_Sheets\210720-Rich-322-323-Corridor3.dgn



USER NAME	■ ariegler
DESIGNED	-
DRAWN	-
CHECKED	-
DATE	-
PLOT SCALE	■ 0.16666667 1/16"
PLOT DATE	■ 7/7/2023

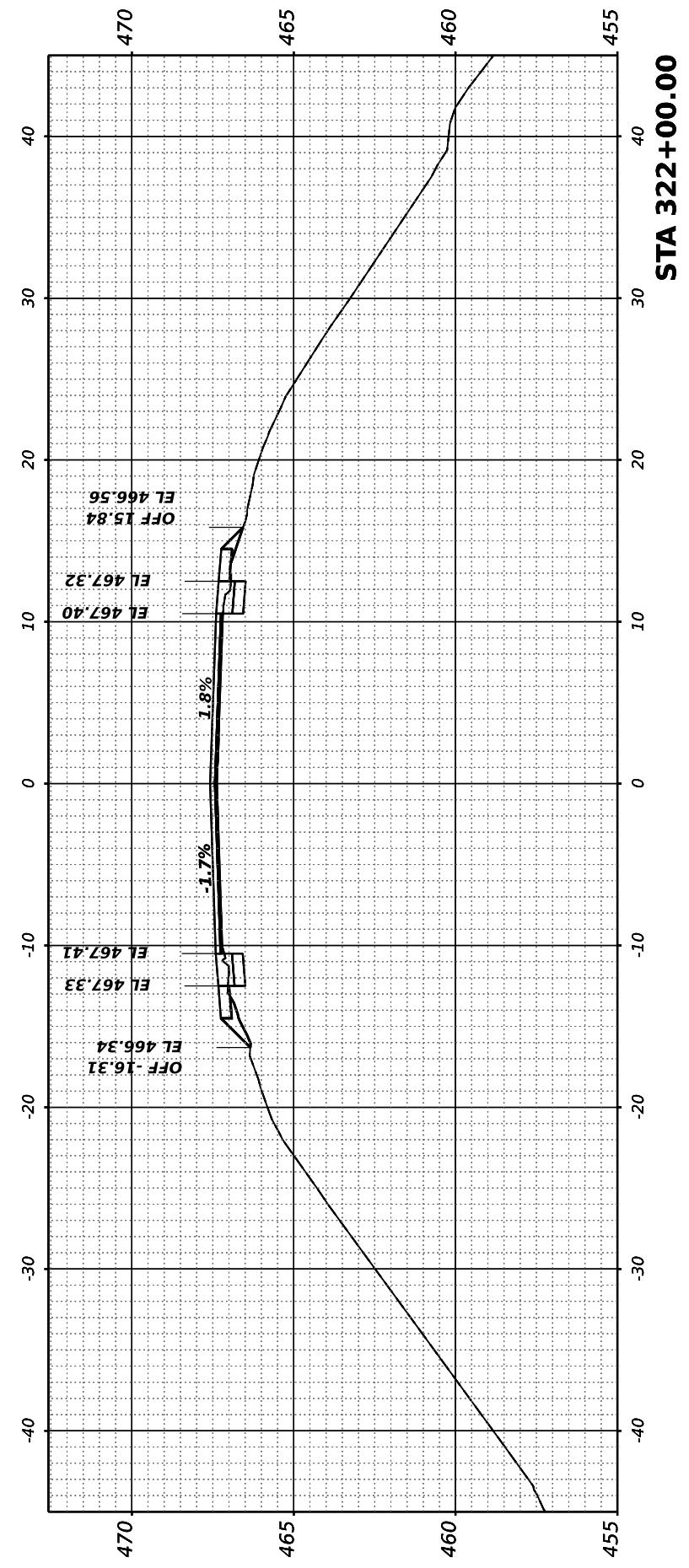
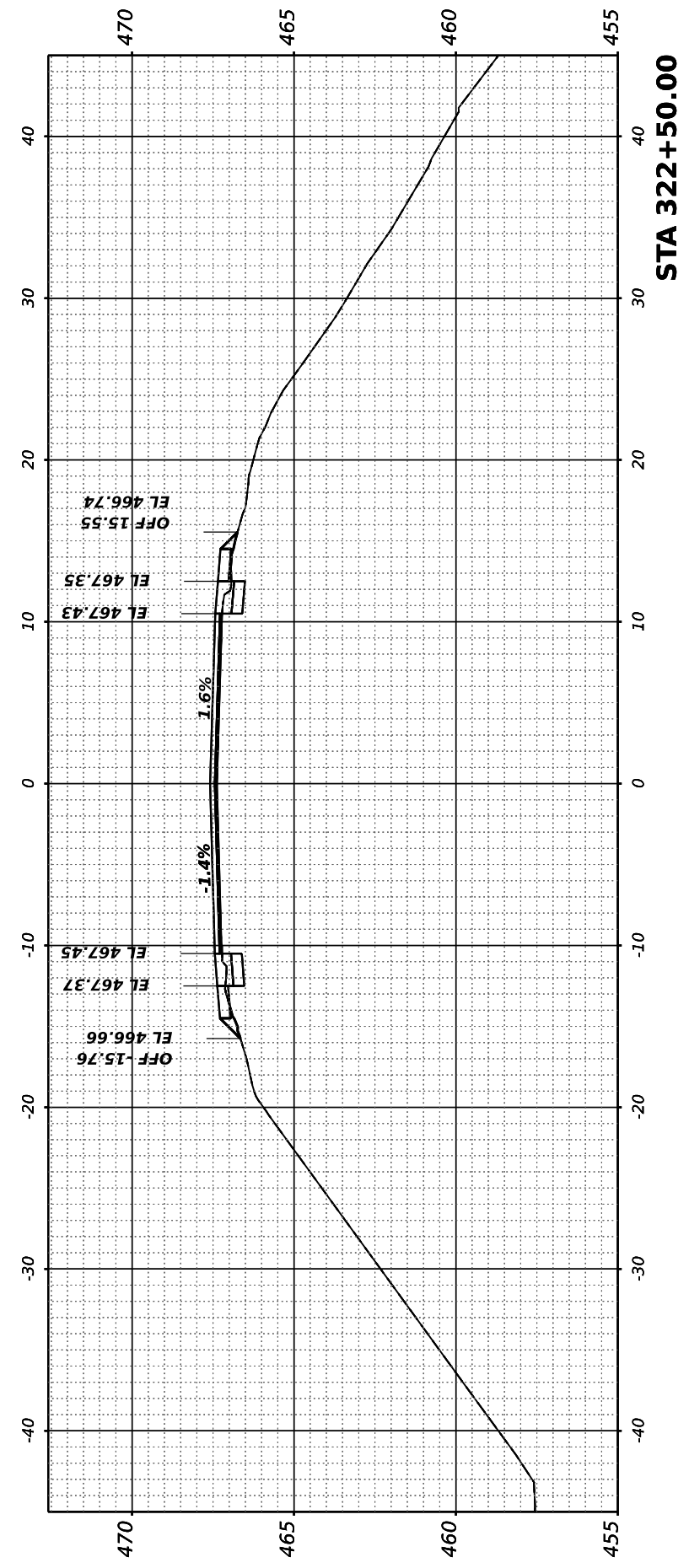
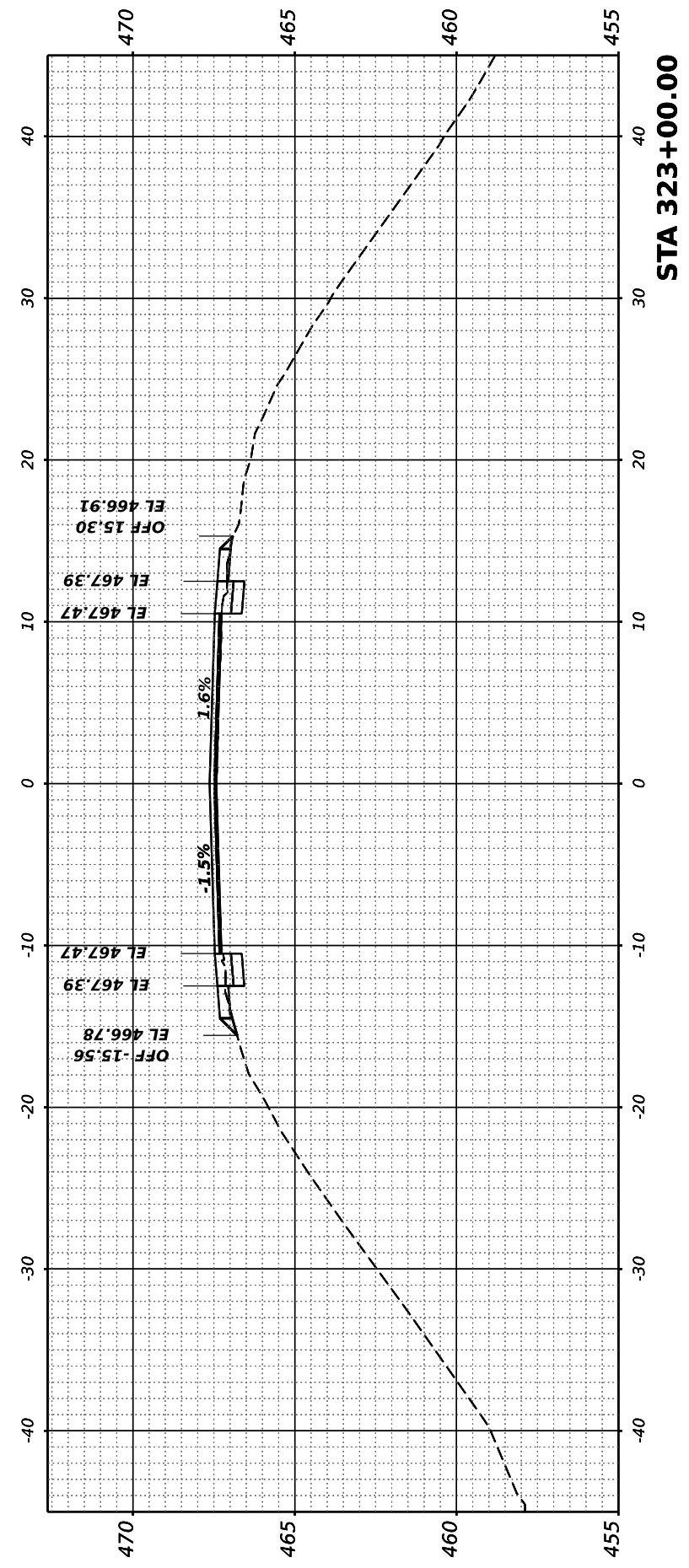
DESIGNED	-
REVIS	-
DRAWN	-
REVIS	-
CHECKED	-
REVIS	-
DATE	-
REVIS	-

**STATE OF ILLINOIS
DEPARTMENT OF TRANSPORTATION**

RICHVIEW ROAD

SCALE: SHEET OF SHEETS STA.

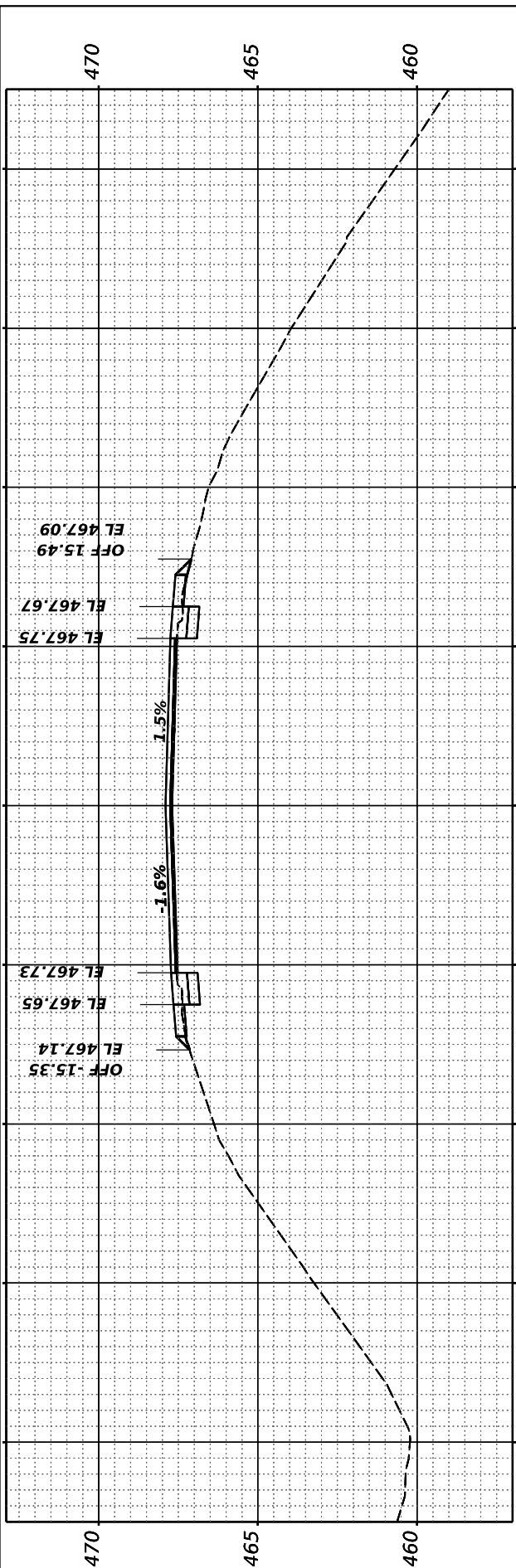
F.A.S. RTE.	SECTION	COUNTY	TOTAL SHEETS	SHEET NO.
826	21-00226-00-RS	JEFFERSON	239	149
CONTRACT NO. 99714				
ILLINOIS FED. AID PROJECT				



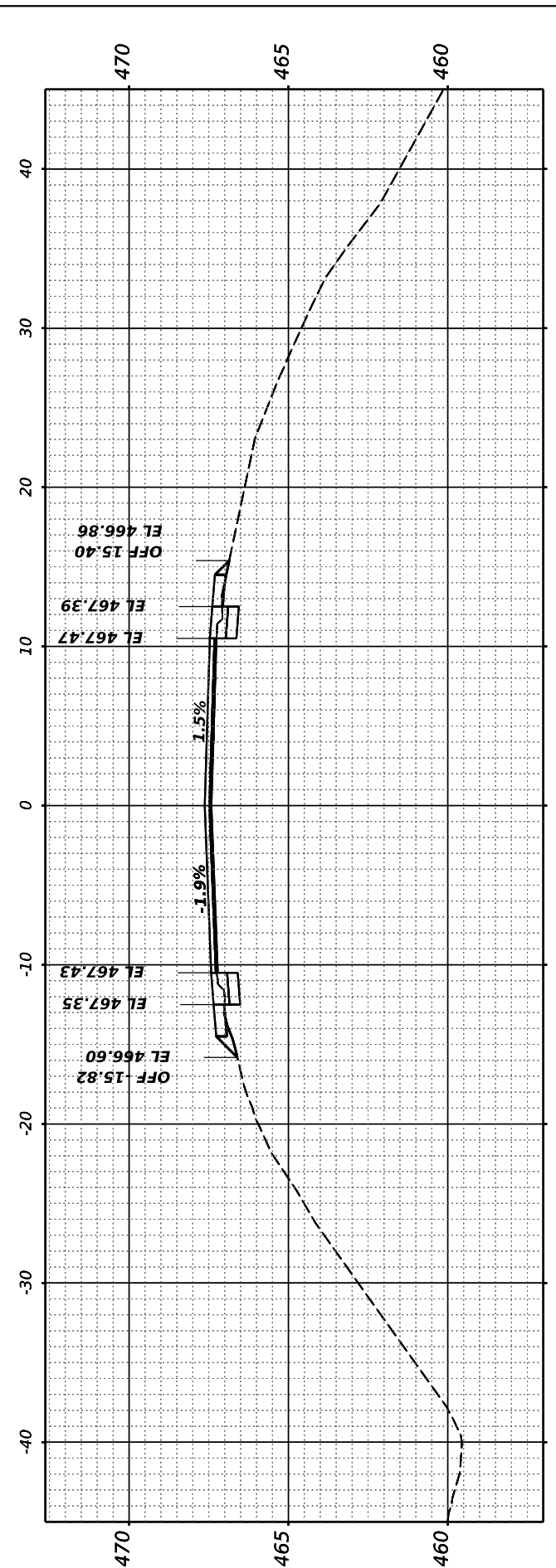
FINAL SURVEY	SURVEYED	DATE
NOTE BOOK	PLOTTED	BY
AREAS	TEMPLATE	
CHECKED	AREAS	
	CHECKED	

ORIGINAL SURVEY	SURVEYED	DATE
NOTE BOOK	PLOTTED	BY
AREAS	TEMPLATE	
CHECKED	AREAS	
	CHECKED	

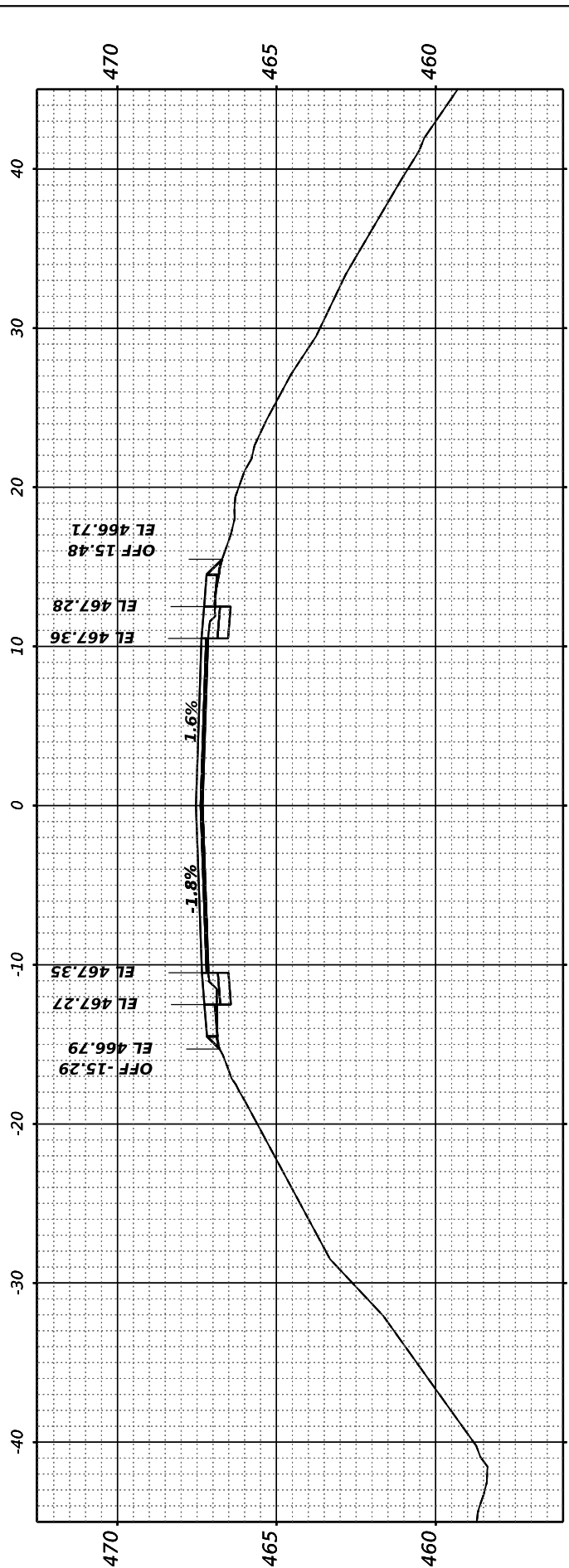
MODEL: Corridor3 - 323+50.00 (Sheet)
 FILE NAME: P:\2021\10720\CARD02_Design\CAD\3-23+50.00-323+50.00.dwg



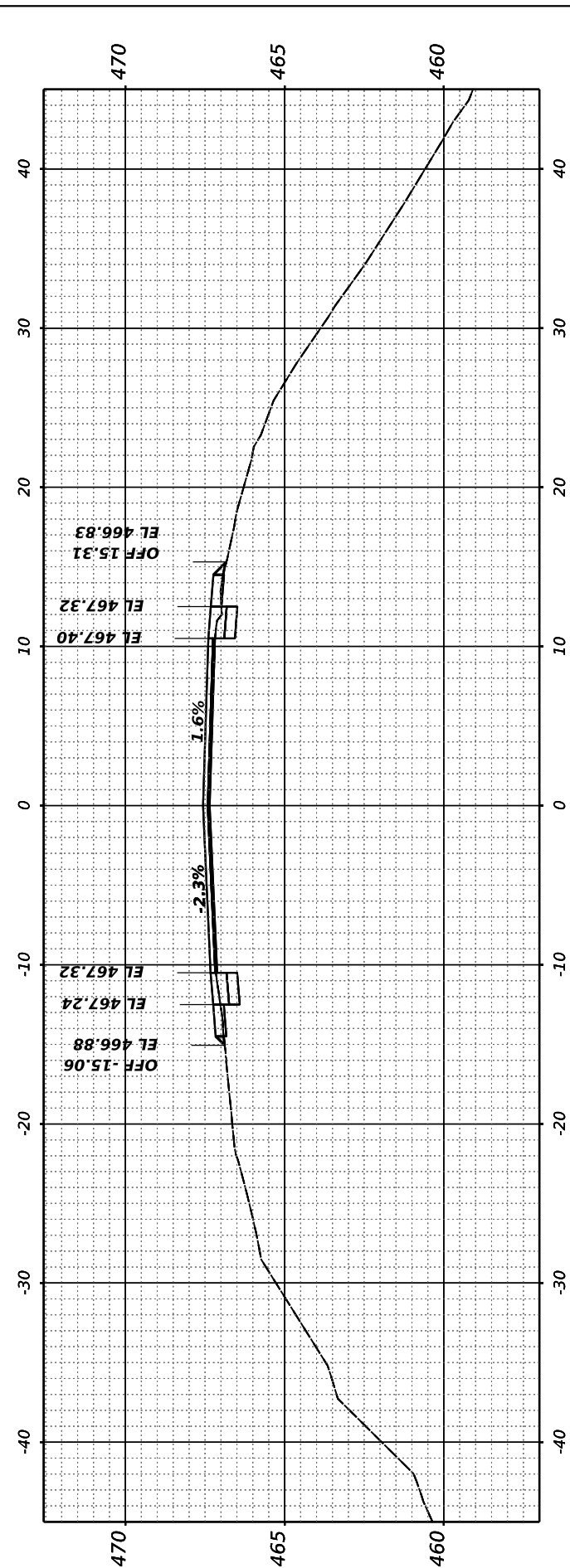
STA 325+00.00



STA 324+50.00



STA 324+00.00



STA 323+50.00

HAMPTON, LENZINI AND RENWICK, INC.
 380 SHEPARD DRIVE
 ELMGRI, ILLINOIS 60123
 ILLINOIS PROFESSIONAL DESIGN FIRM
 LS / FE / SE CORP. 184.000959

USER NAME	= ariegler
PLOT SCALE	= 0.16666667 / in.
PLOT DATE	= 7/7/2023

DESIGNED	-
DRAWN	-
CHECKED	-
DATE	-
REVISED	-
REVISED	-
REVISED	-
REVISED	-

**STATE OF ILLINOIS
 DEPARTMENT OF TRANSPORTATION**

RICHVIEW ROAD

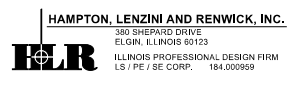
SCALE: SHEET OF SHEETS STA.

F.A.S. RTE.	SECTION	COUNTY	TOTAL SHEETS	SHEET NO.
826	21-00226-00-RS	JEFFERSON	239	150
CONTRACT NO. 99714				
ILLINOIS FED. AID PROJECT				

FINAL SURVEY NO.	SURVEYED PLOTTED AREAS CHECKED	BY	DATE
	NOTE BOOK TEMPLATE		

ORIGINAL SURVEY NO.	SURVEYED PLOTTED AREAS CHECKED	BY	DATE
	NOTE BOOK TEMPLATE		

MODEL: Corridor3 - 325+50.00 (Sheet)
 FILE NAME: P:\2021\1210720\CARD02\Drawn\CADD_Sheets\1210720-Rich-Road-Corridor-3.dgn



USER NAME	■ ariegler
DESIGNED	-
DRAWN	-
CHECKED	-
DATE	-
PLOT SCALE	■ 0.16666667 / in.
PLOT DATE	■ 8/8/2023

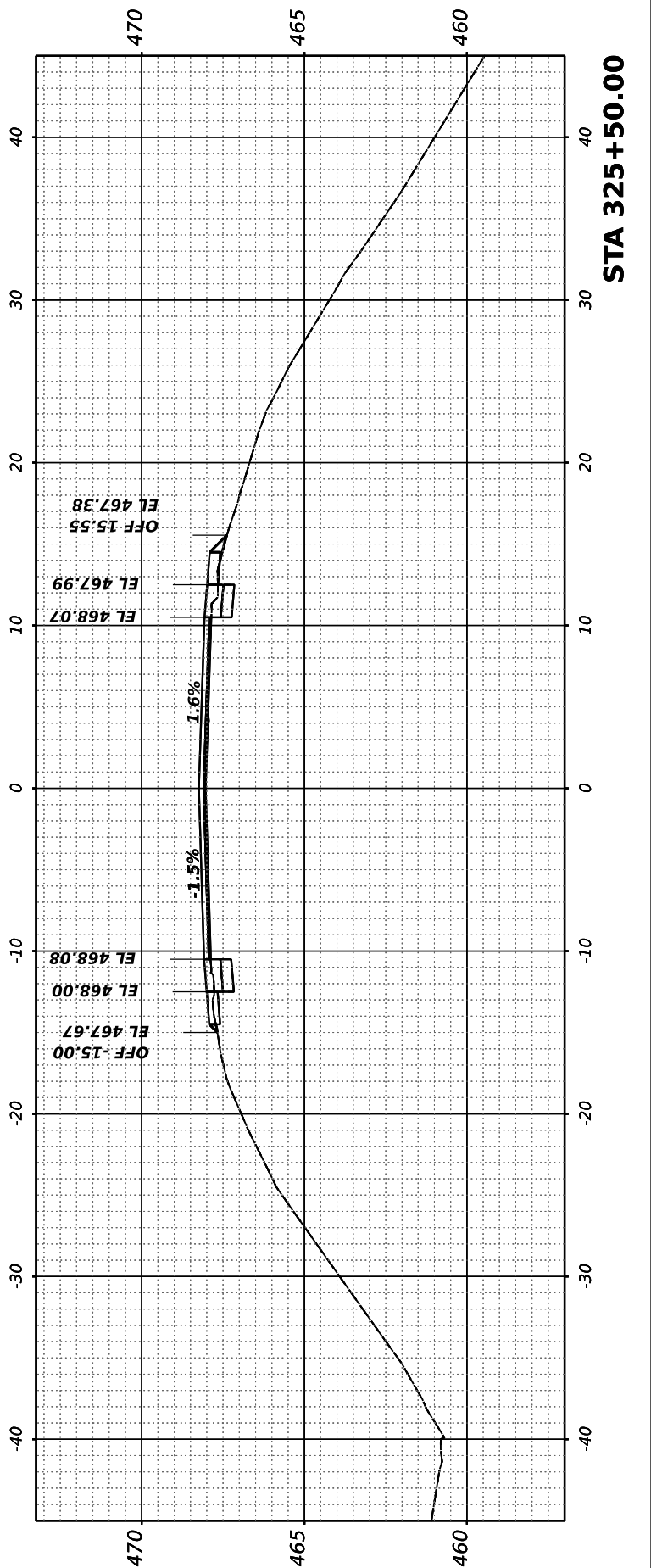
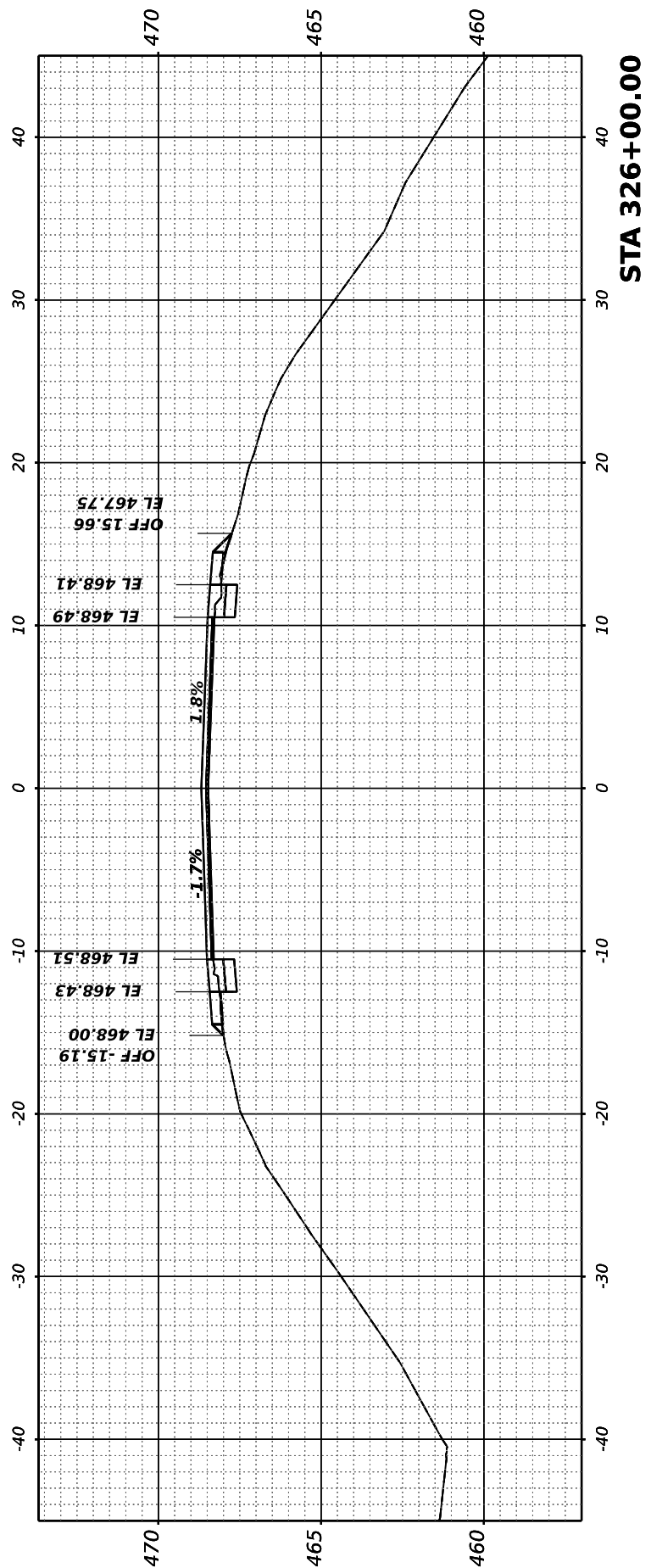
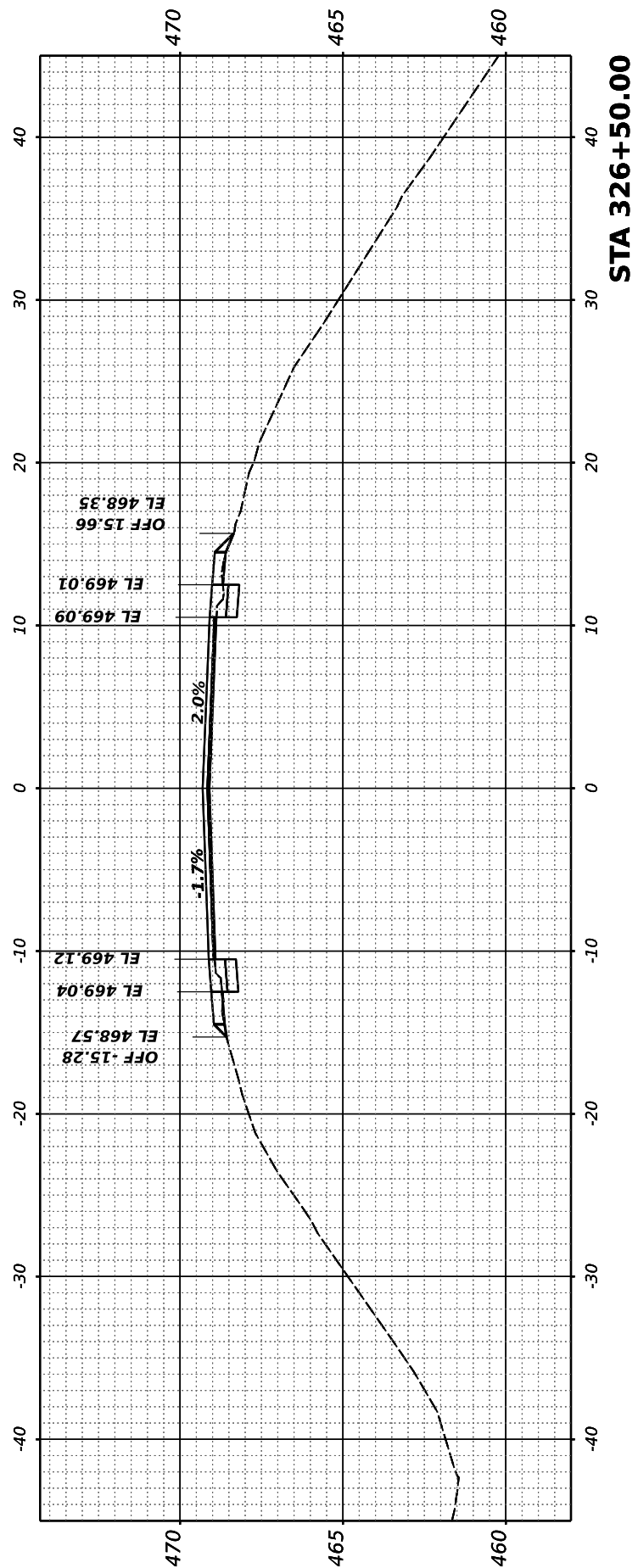
DESIGNED	-	REVISED	-
DRAWN	-	REVISED	-
CHECKED	-	REVISED	-
DATE	-	REVISED	-

STATE OF ILLINOIS
 DEPARTMENT OF TRANSPORTATION

RICHVIEW ROAD

SCALE: SHEET OF SHEETS STA.

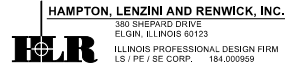
F.A.S. RTE.	SECTION	COUNTY	TOTAL SHEETS	SHEET NO.
826	21-00226-00-RS	JEFFERSON	239	151
CONTRACT NO. 99714				
ILLINOIS FED. AID PROJECT				



FINAL SURVEY NO.	SURVEYED PLOTTED AREAS CHECKED	BY	DATE

ORIGINAL SURVEY NO.	SURVEYED PLOTTED AREAS CHECKED	BY	DATE

MODEL: Corridor3 - 327+00.00 (Sheet)
 FILE NAME: P:\021210720\CARD02\Drawn\CADD_Sheets\210720-Rich-327-328-329.dgn



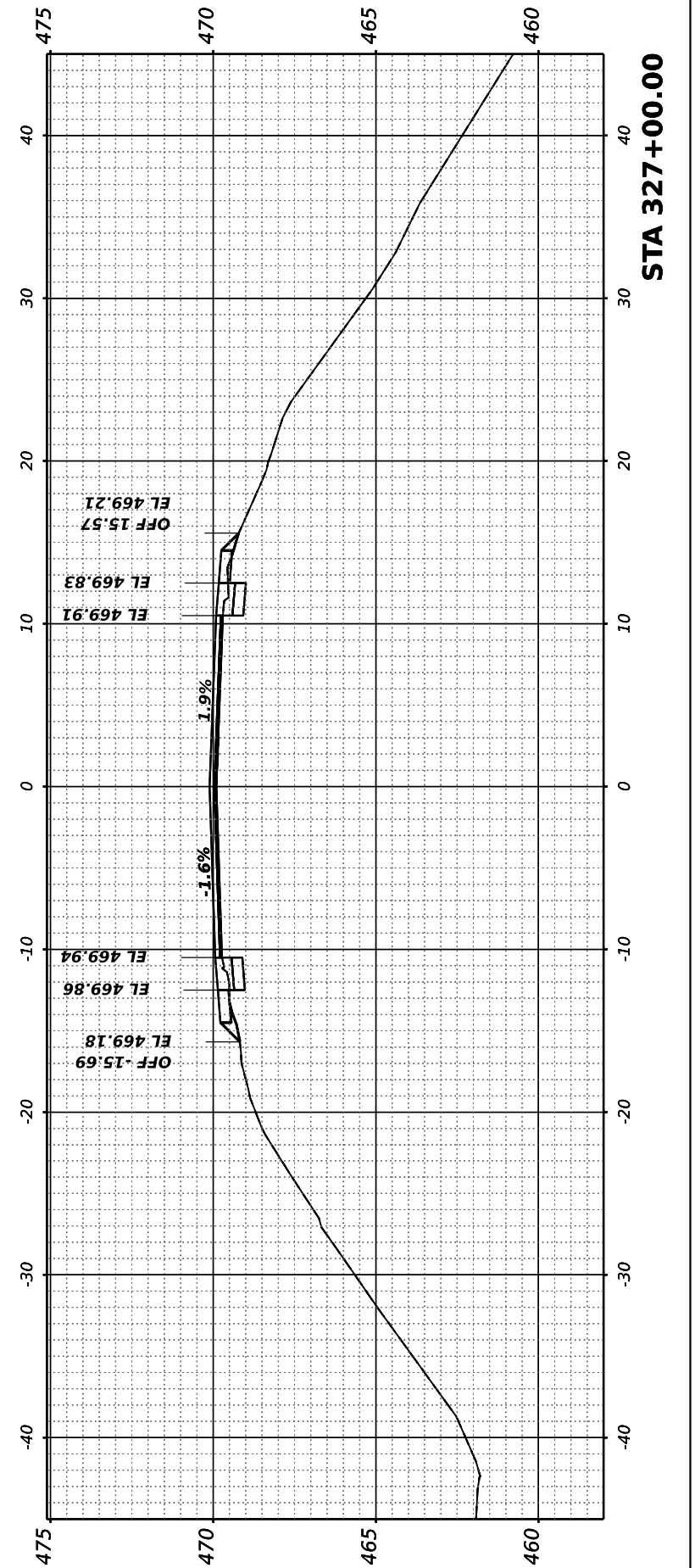
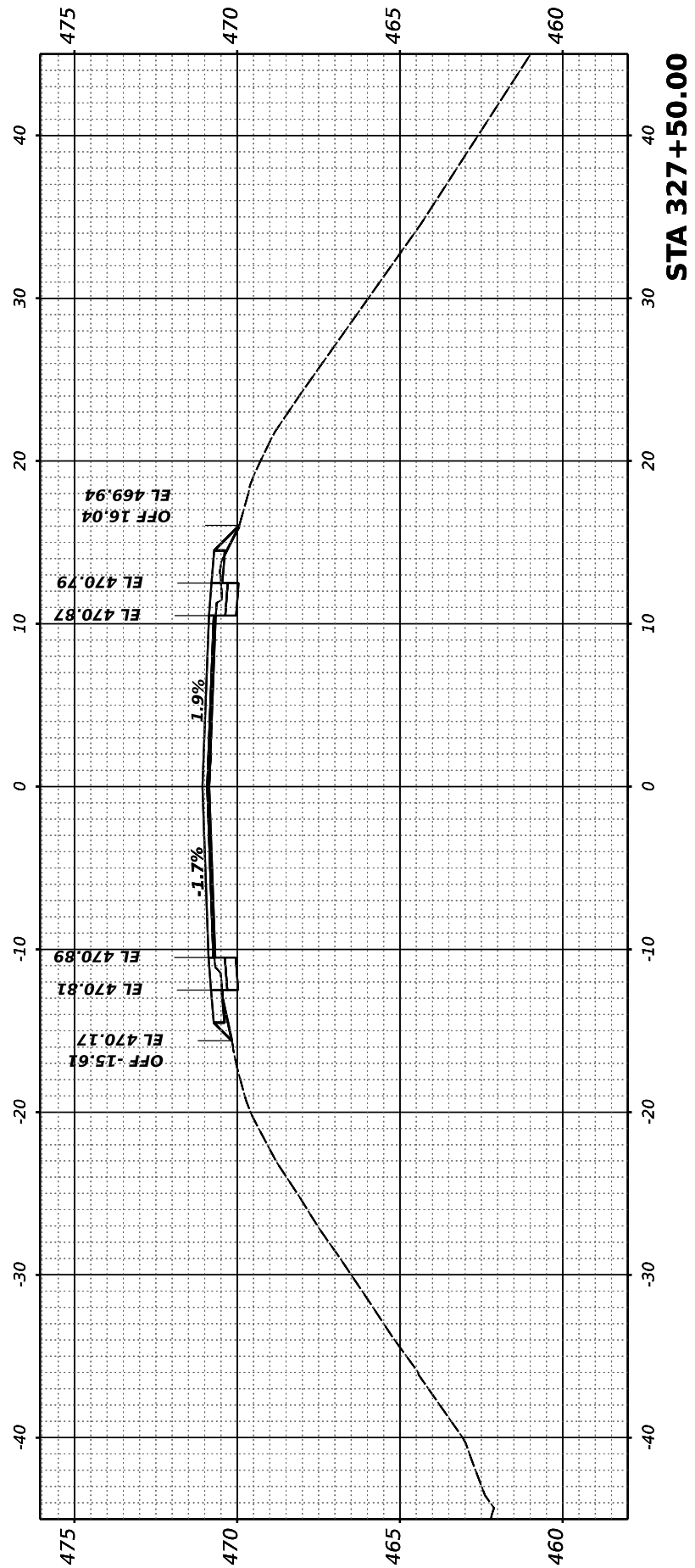
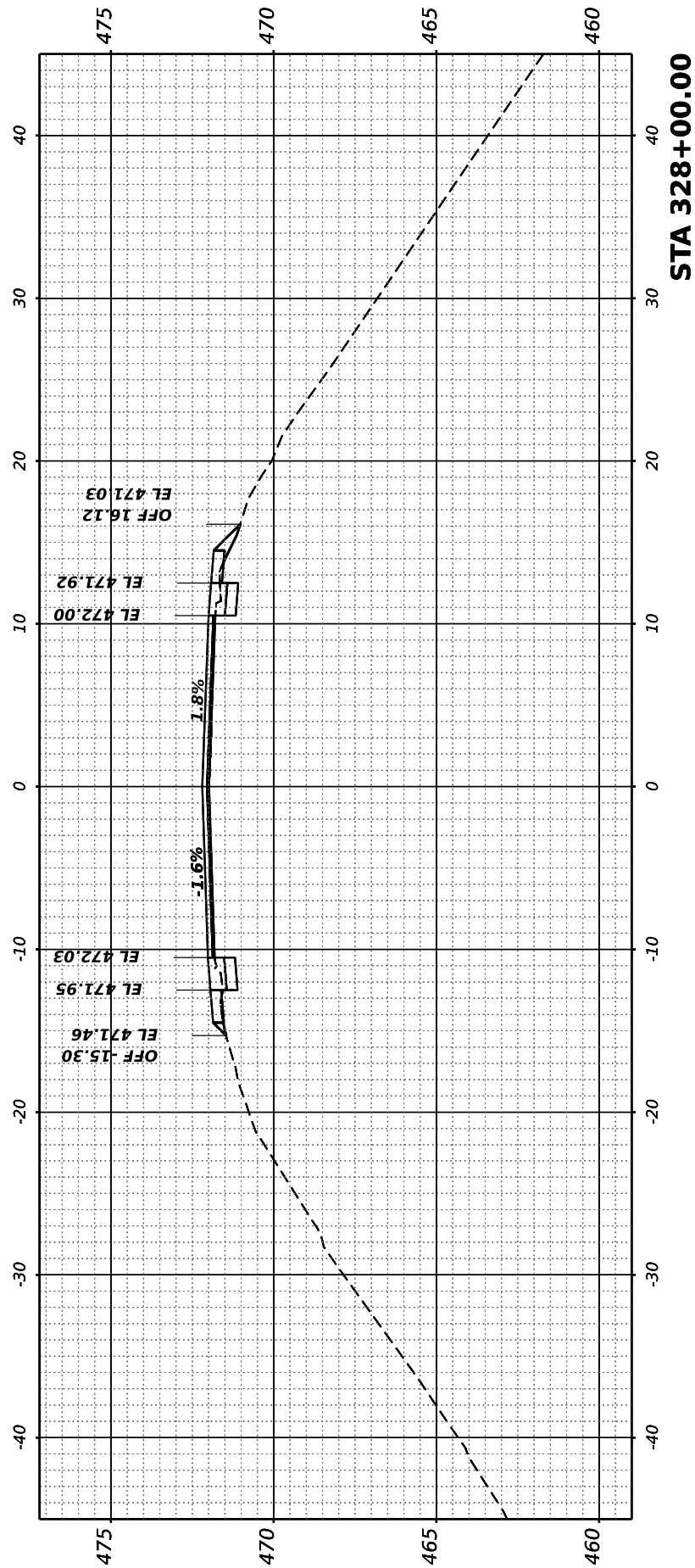
USER NAME	= ariegler	DESIGNED	-	REVISED	-
PLOT SCALE	= 0.16666667 / in.	DRAWN	-	REVISED	-
PLOT DATE	= 8/8/2023	CHECKED	-	REVISED	-
		DATE	-	REVISED	-

STATE OF ILLINOIS
 DEPARTMENT OF TRANSPORTATION

RICHVIEW ROAD

SCALE: SHEET OF SHEETS STA.

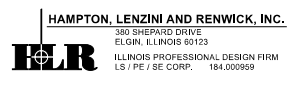
F.A.S. RTE.	SECTION	COUNTY	TOTAL SHEETS	SHEET NO.
826	21-00226-00-RS	JEFFERSON	239	152
CONTRACT NO. 99714				
ILLINOIS FED. AID PROJECT				



FINAL SURVEY NO.	SURVEYED PLOTTED AREAS CHECKED	BY	DATE

ORIGINAL SURVEY NO.	SURVEYED PLOTTED AREAS CHECKED	BY	DATE

MODEL: Corridor3 - 330+00.00 (Sheet)
 FILE NAME: P:\2021\10720\Corridor3\Drawings\CADD_Sheets\210720-Rich-Road-Corridor3.dgn



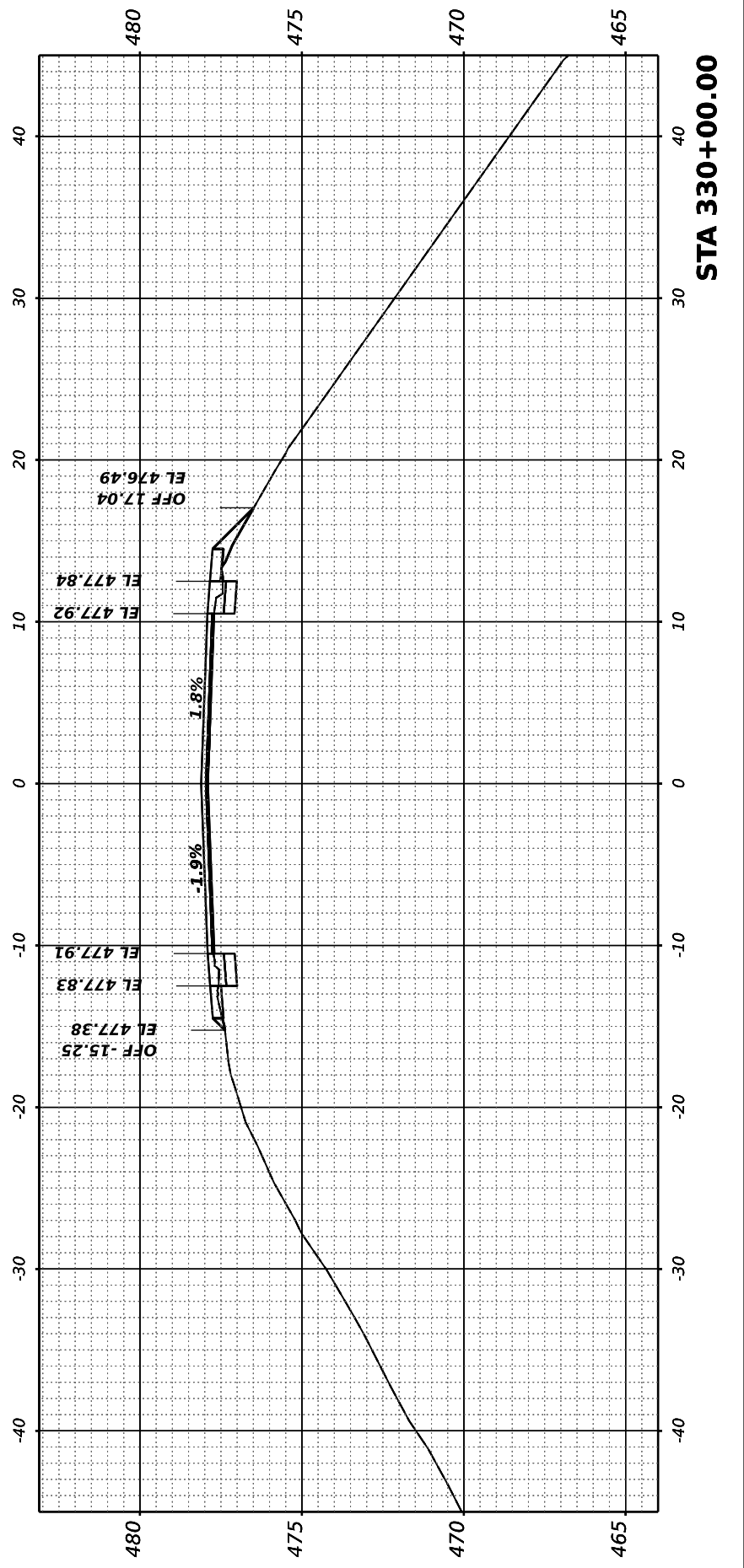
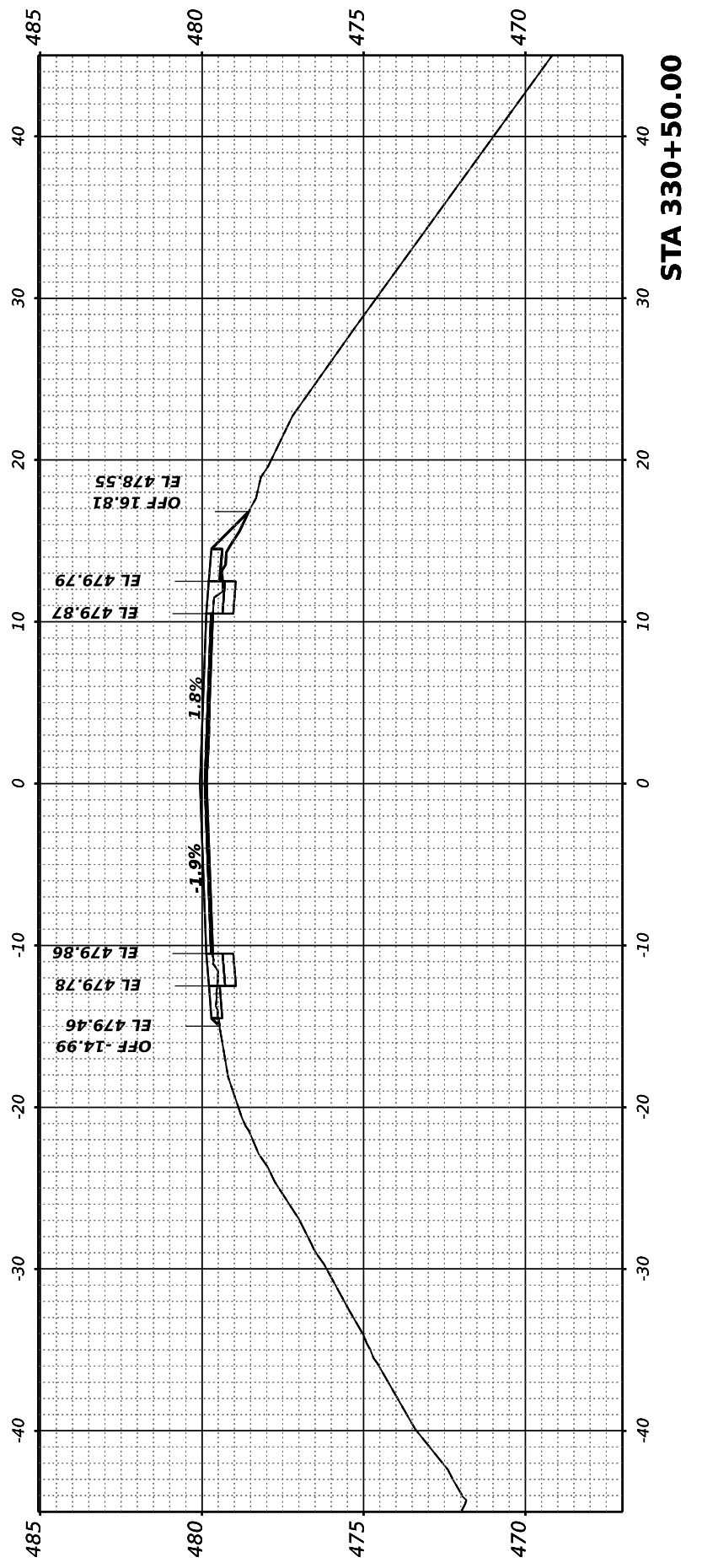
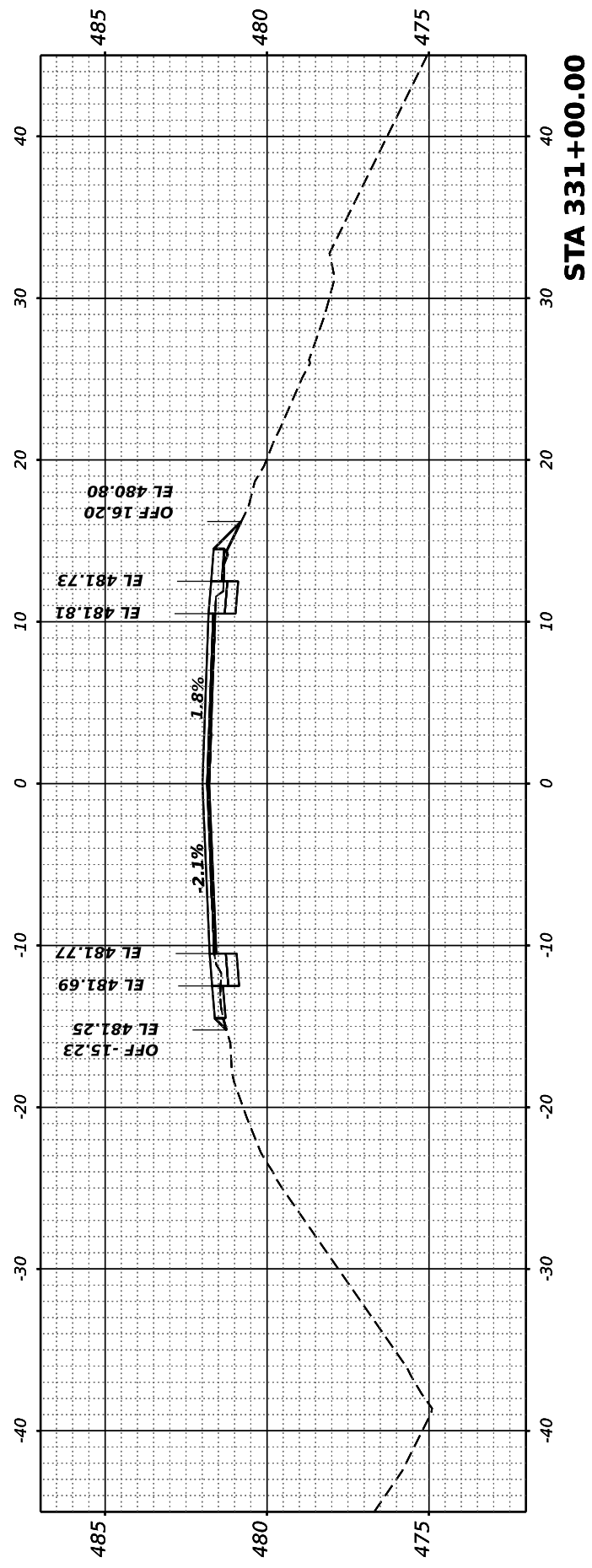
USER NAME	ariegler	DESIGNED	-	REVISED	-
		DRAWN	-	REVISED	-
PLOT SCALE	0.16666667 / in.	CHECKED	-	REVISED	-
PLOT DATE	8/8/2023	DATE	-	REVISED	-

**STATE OF ILLINOIS
DEPARTMENT OF TRANSPORTATION**

RICHVIEW ROAD

SCALE: SHEET OF SHEETS STA.

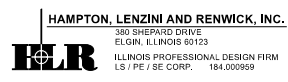
F.A.S. RTE.	SECTION	COUNTY	TOTAL SHEETS	SHEET NO.
826	21-00226-00-RS	JEFFERSON	239	154
CONTRACT NO. 99714				
ILLINOIS FED. AID PROJECT				



FINAL SURVEY	SURVEYED	BY	DATE
NOTE BOOK	PLOTTED		
NO.	TEMPLATE		
	AREAS CHECKED		
	AREAS CHECKED		

ORIGINAL SURVEY	SURVEYED	BY	DATE
NOTE BOOK	PLOTTED		
NO.	TEMPLATE		
	AREAS CHECKED		
	AREAS CHECKED		

MODEL: Corridor3 - 331+50.00 (Sheet)
 FILE NAME: P:\2021\210720\CARD2\Drawn\CADD_Sheets\210720-Rich-331-Corridor3.dgn



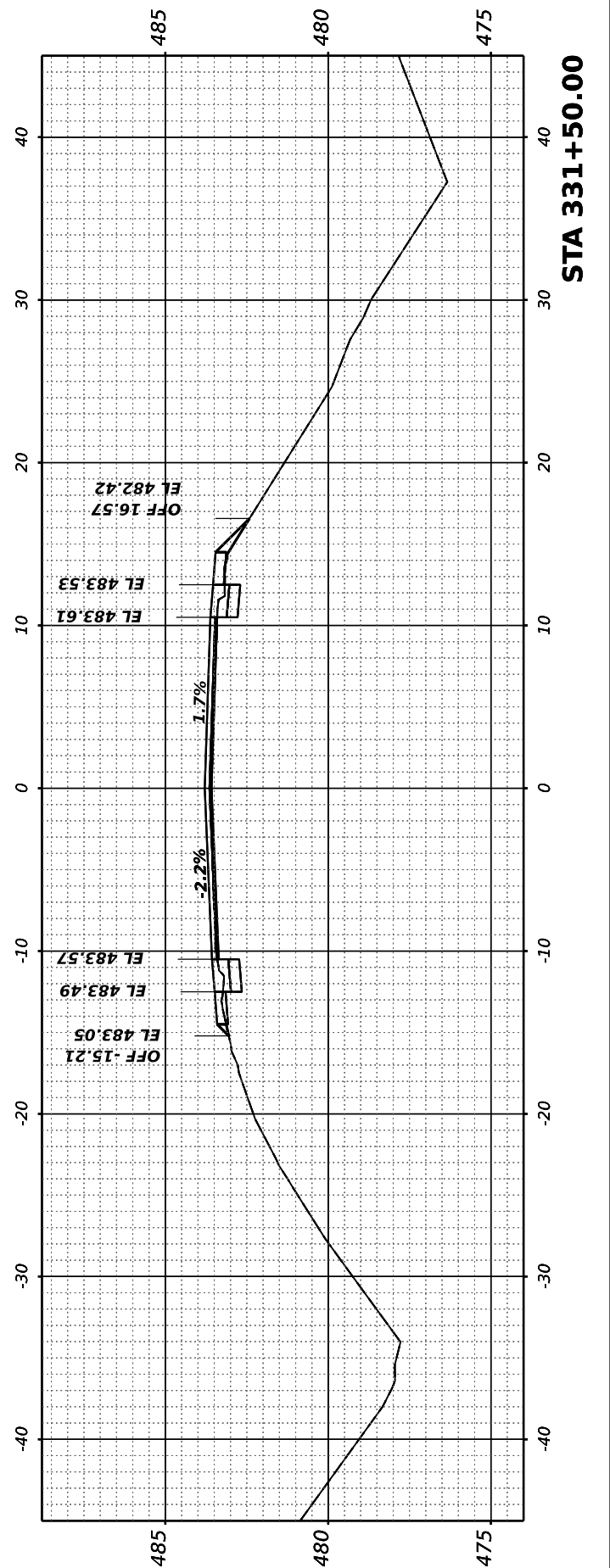
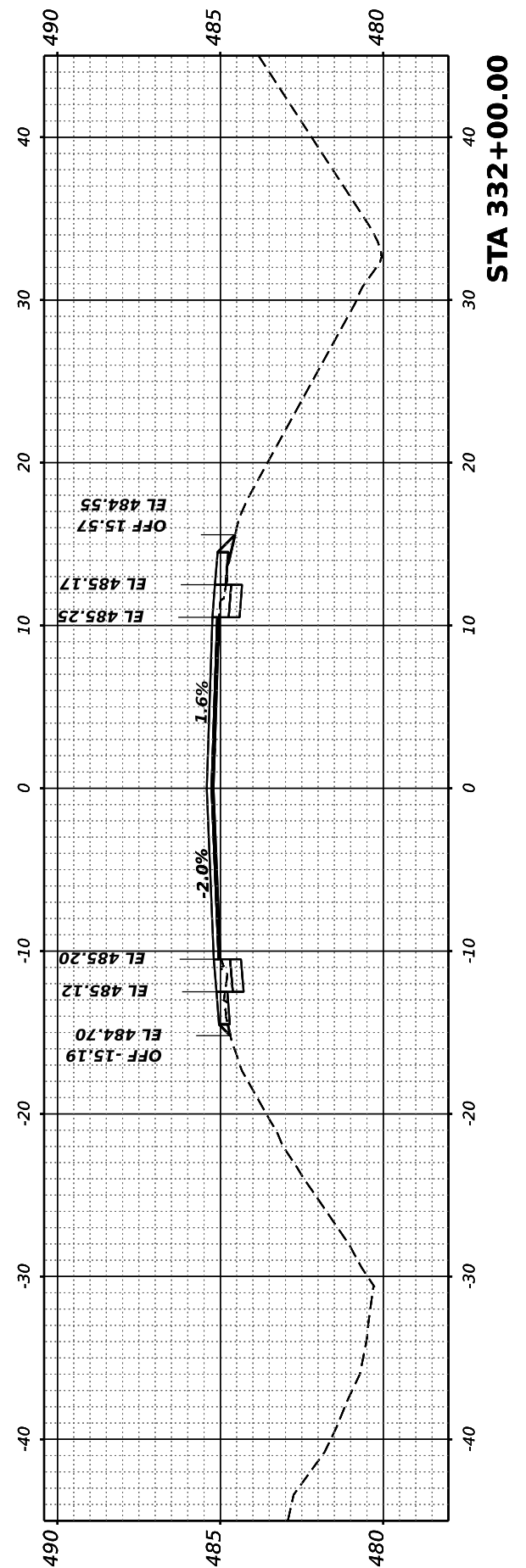
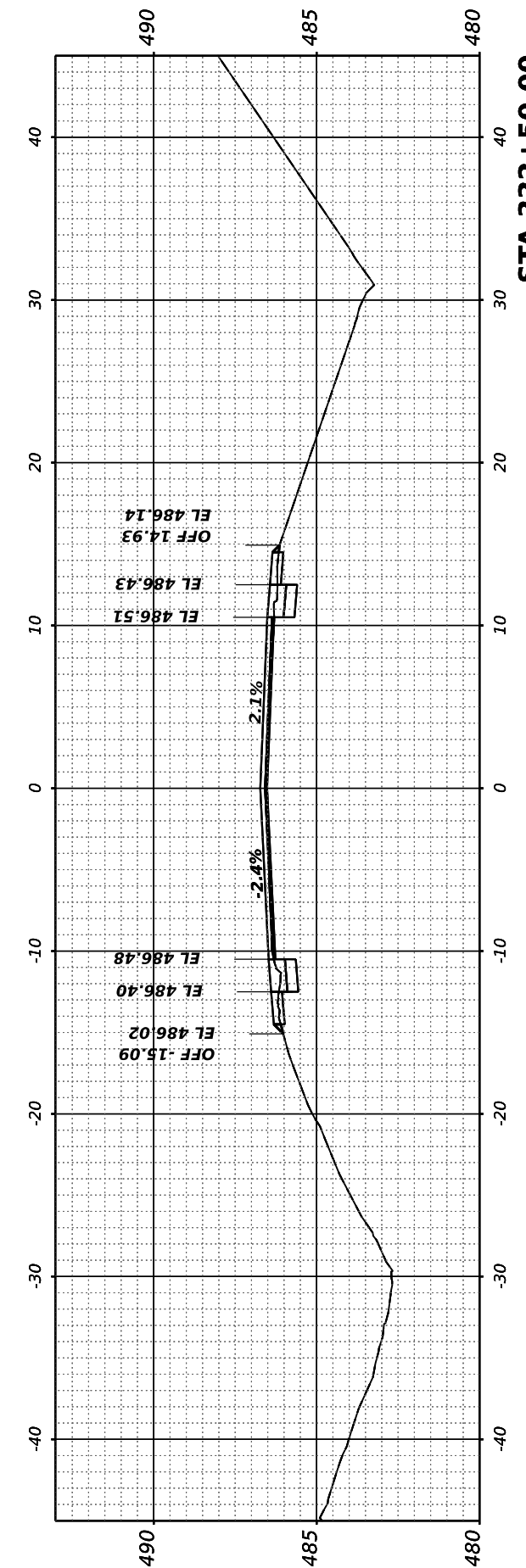
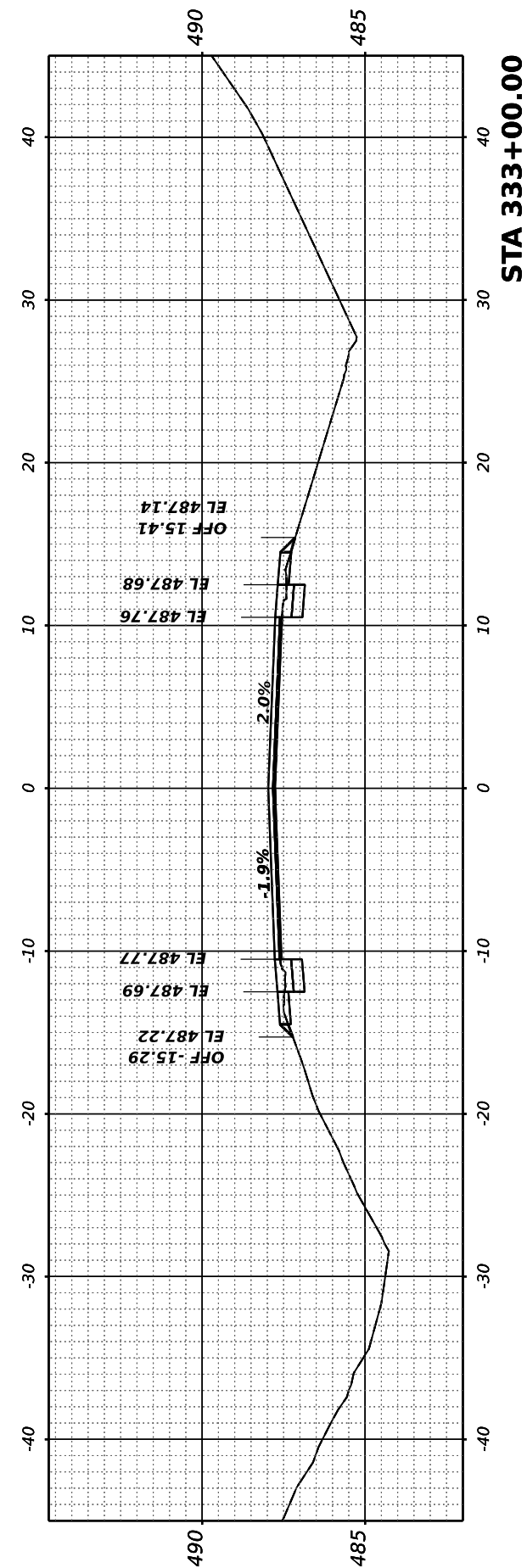
USER NAME	= ariegler	DESIGNED	-	REVISED	-
PLOT SCALE	= 0.16666667 / in.	DRAWN	-	REVISED	-
PLOT DATE	= 8/8/2023	CHECKED	-	REVISED	-
		DATE	-	REVISED	-

**STATE OF ILLINOIS
DEPARTMENT OF TRANSPORTATION**

RICHVIEW ROAD

SCALE: SHEET OF SHEETS STA.

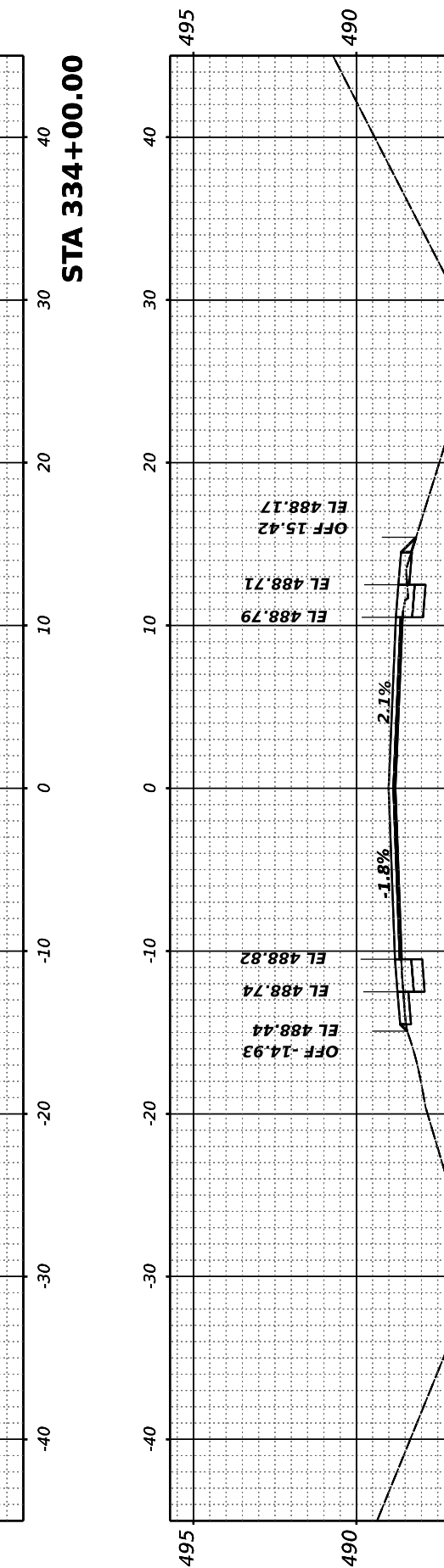
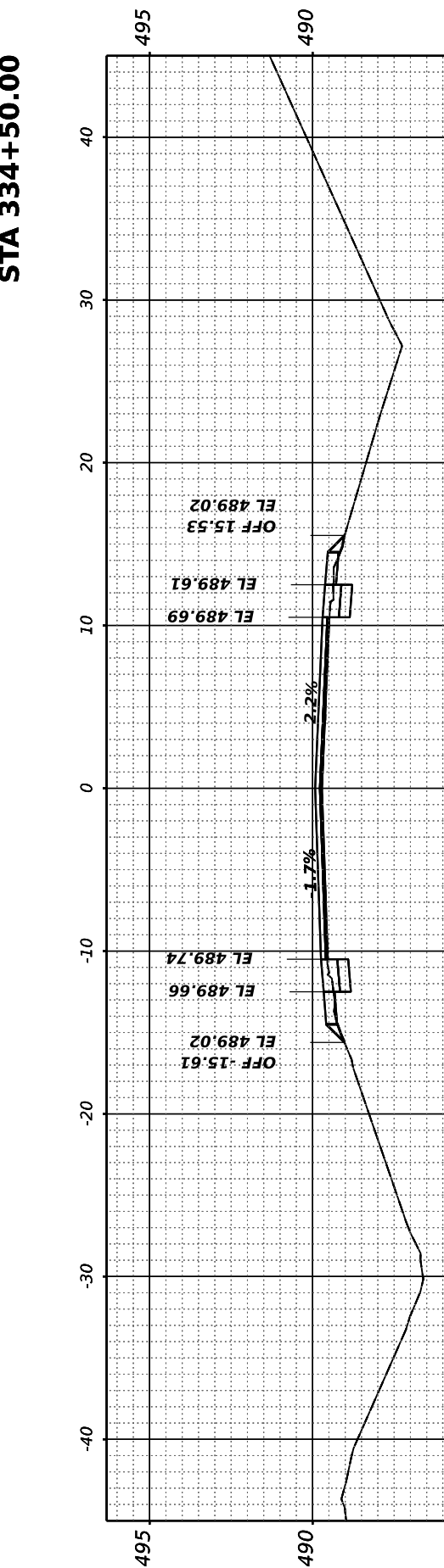
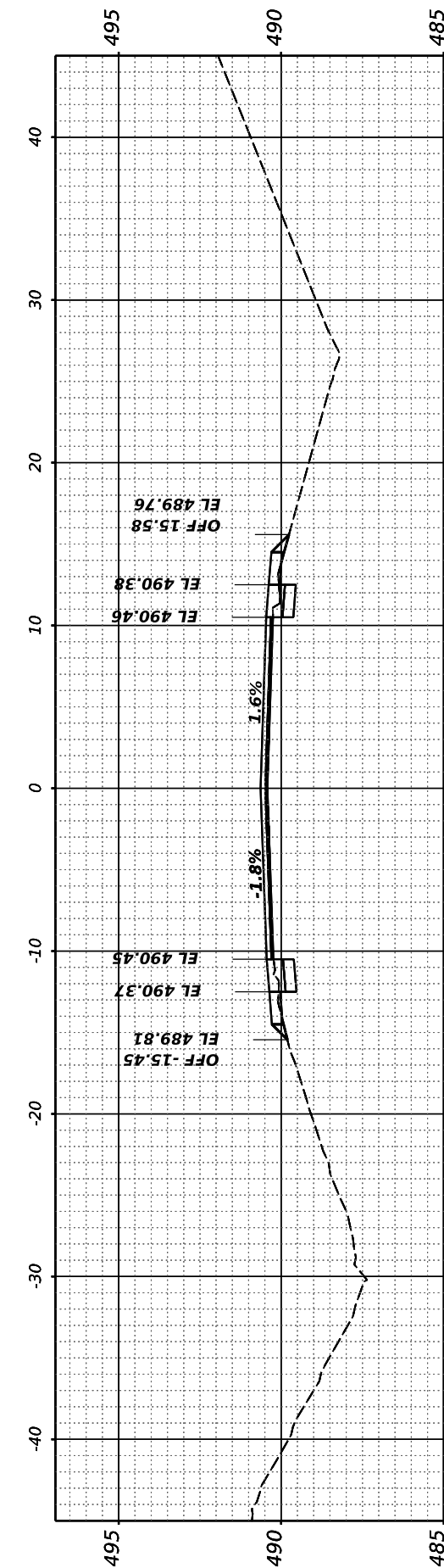
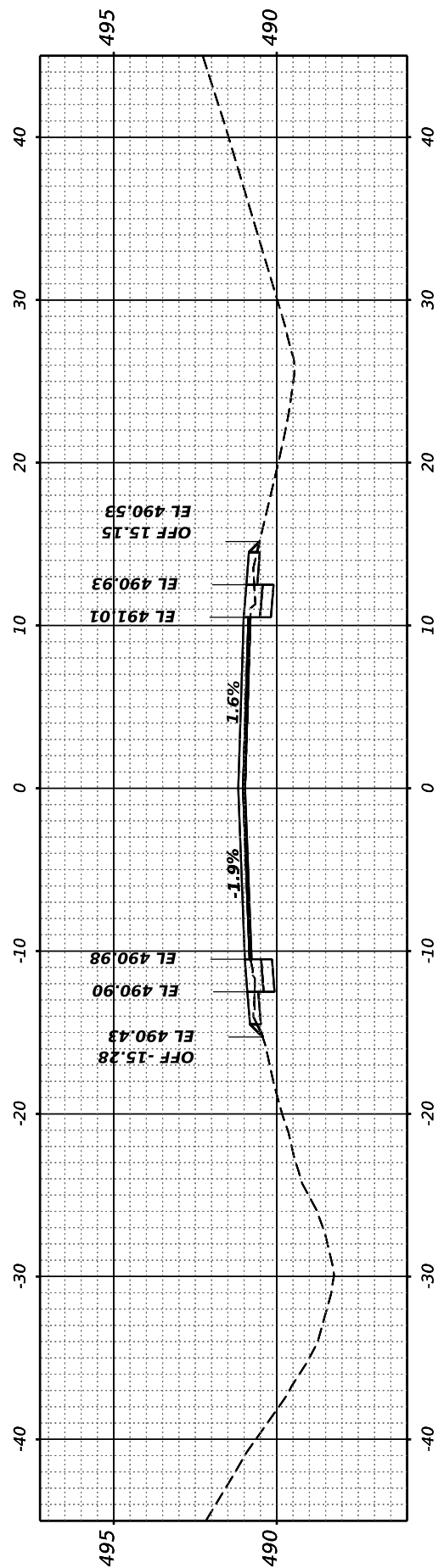
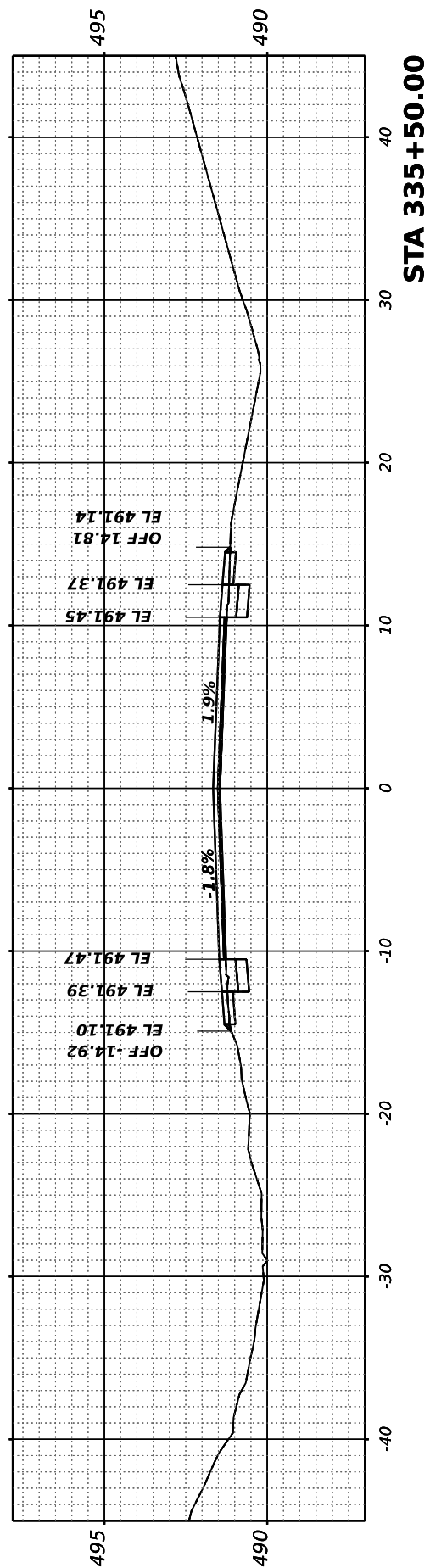
F.A.S. RTE.	SECTION	COUNTY	TOTAL SHEETS	SHEET NO.
826	21-00226-00-RS	JEFFERSON	239	155
CONTRACT NO. 99714				
ILLINOIS FED. AID PROJECT				



FINAL SURVEY	SURVEYED	BY	DATE
NOTE BOOK	PLOTTED		
NO.	TEMPLATE		
	AREAS CHECKED		
	AREAS CHECKED		

ORIGINAL SURVEY	SURVEYED	BY	DATE
NOTE BOOK	PLOTTED		
NO.	TEMPLATE		
	AREAS CHECKED		
	AREAS CHECKED		

MODEL: Corridor3 - 333+50.00 (Sheet)
 FILE NAME: P:\2021\10720\CARD02\Drawn\CADD_Sheets\10720-Rich-Road-Corridor-3.dgn



HAMPTON, LENZINI AND RENWICK, INC.
 380 SHEPARD DRIVE
 ELMGRI, ILLINOIS 60123
 ILLINOIS PROFESSIONAL DESIGN FIRM
 LS / FE / SE CORP. 184.000959

USER NAME	= ariegler	DESIGNED	-	REVISED	-
		DRAWN	-	REVISED	-
PLOT SCALE	= 0.16666667 / in.	CHECKED	-	REVISED	-
PLOT DATE	= 8/8/2023	DATE	-	REVISED	-

**STATE OF ILLINOIS
 DEPARTMENT OF TRANSPORTATION**

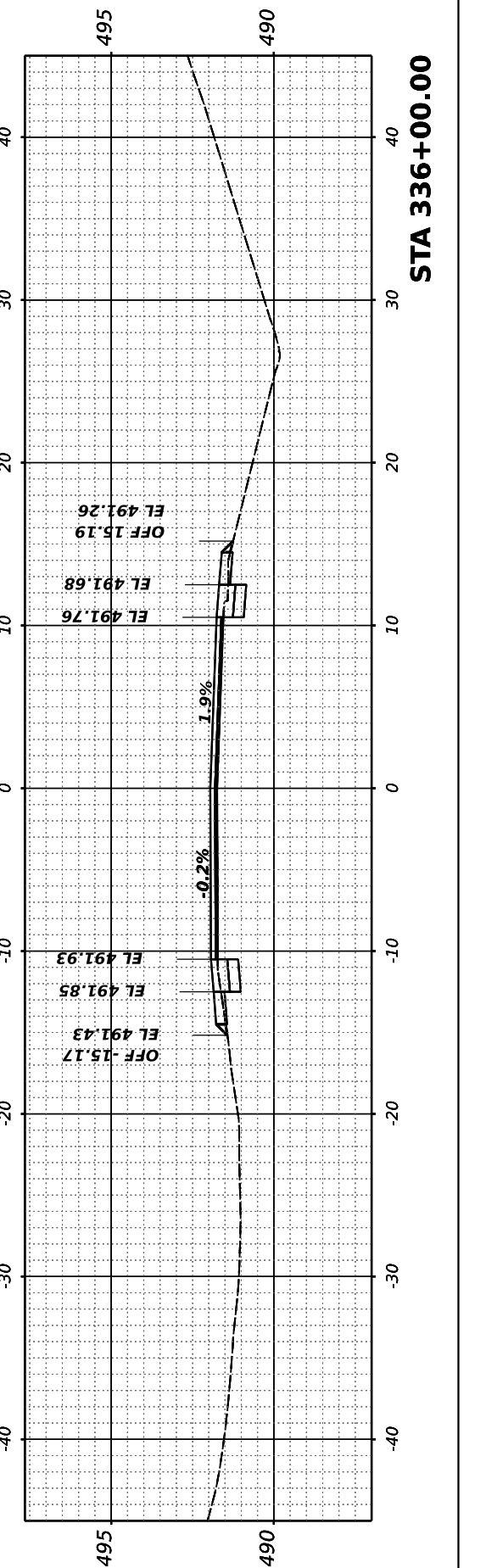
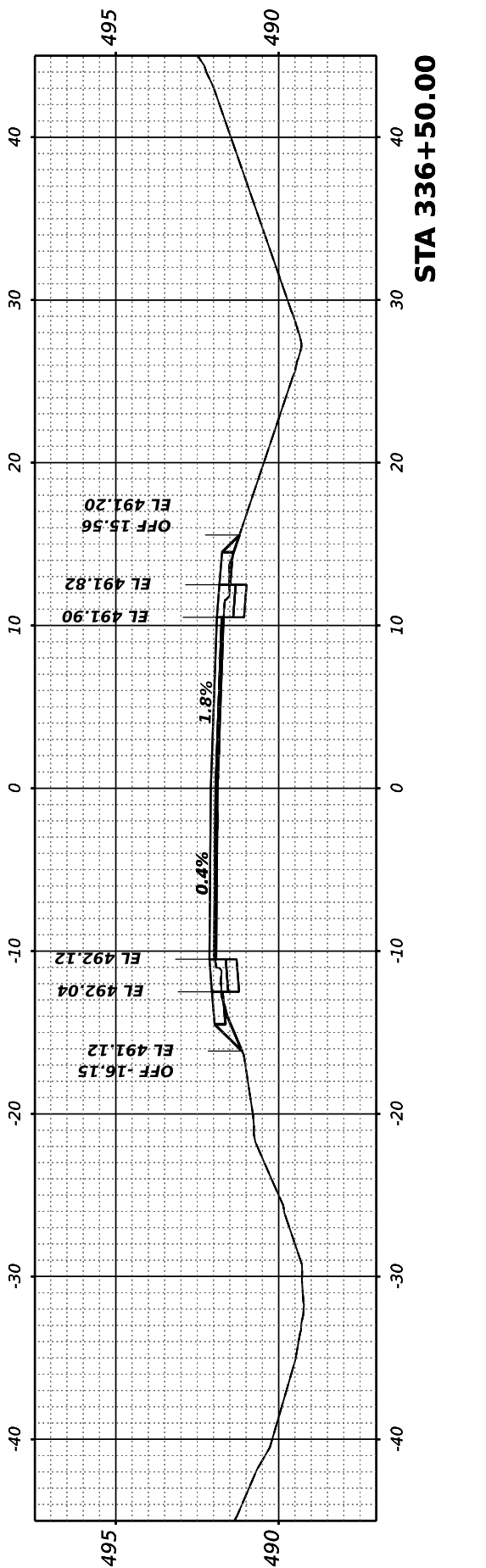
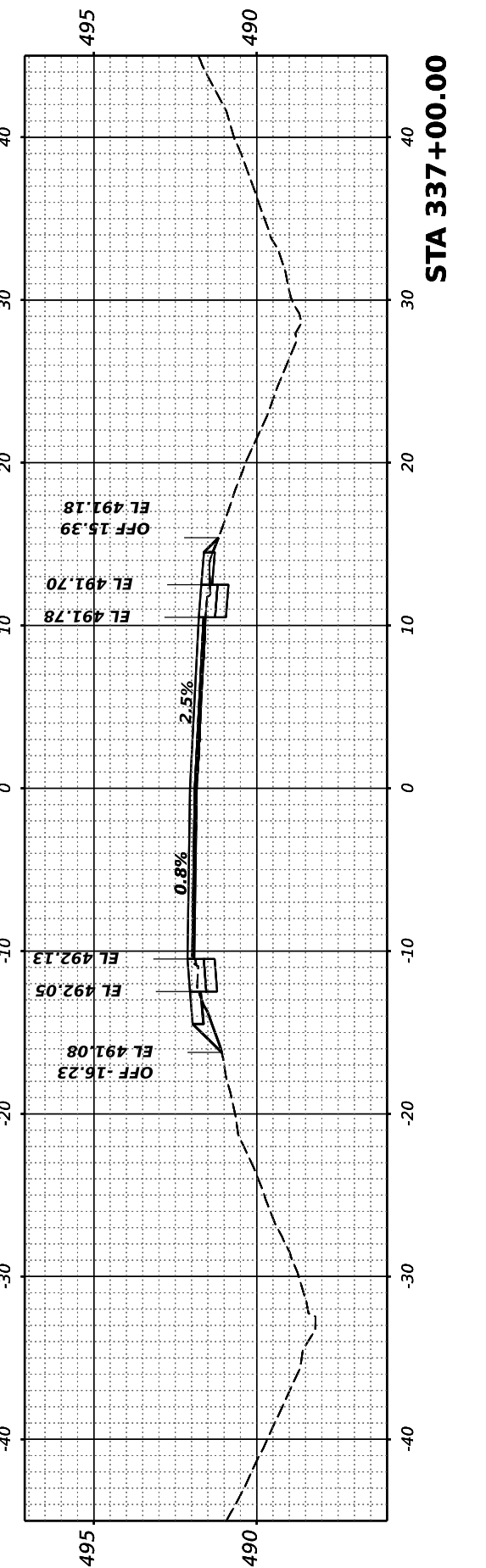
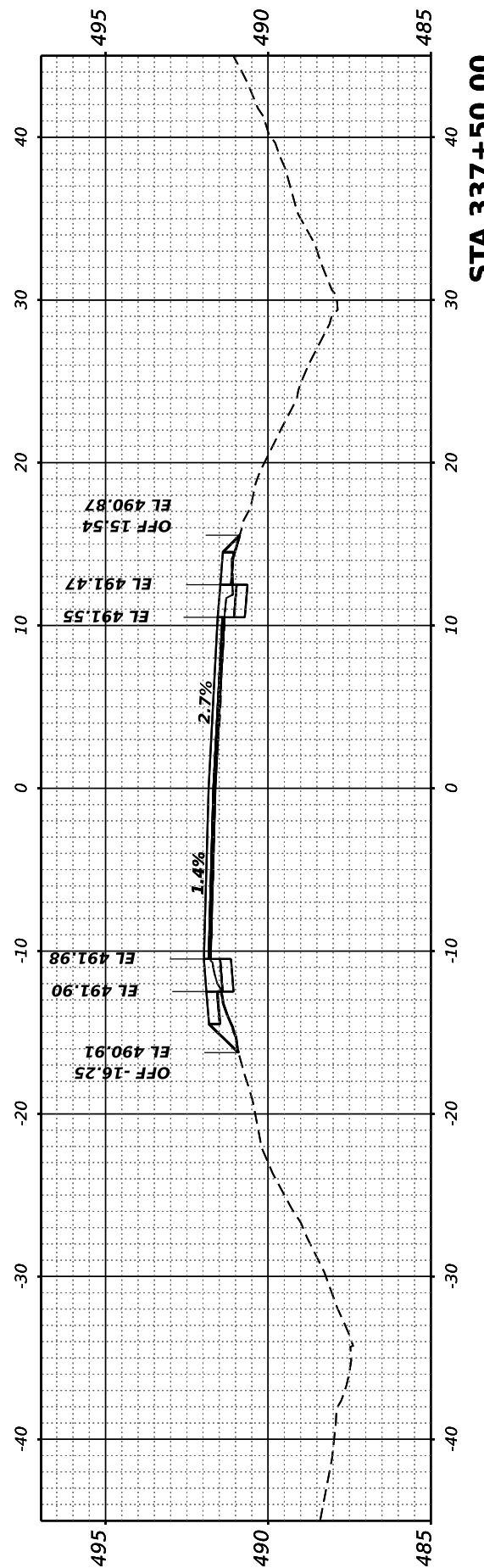
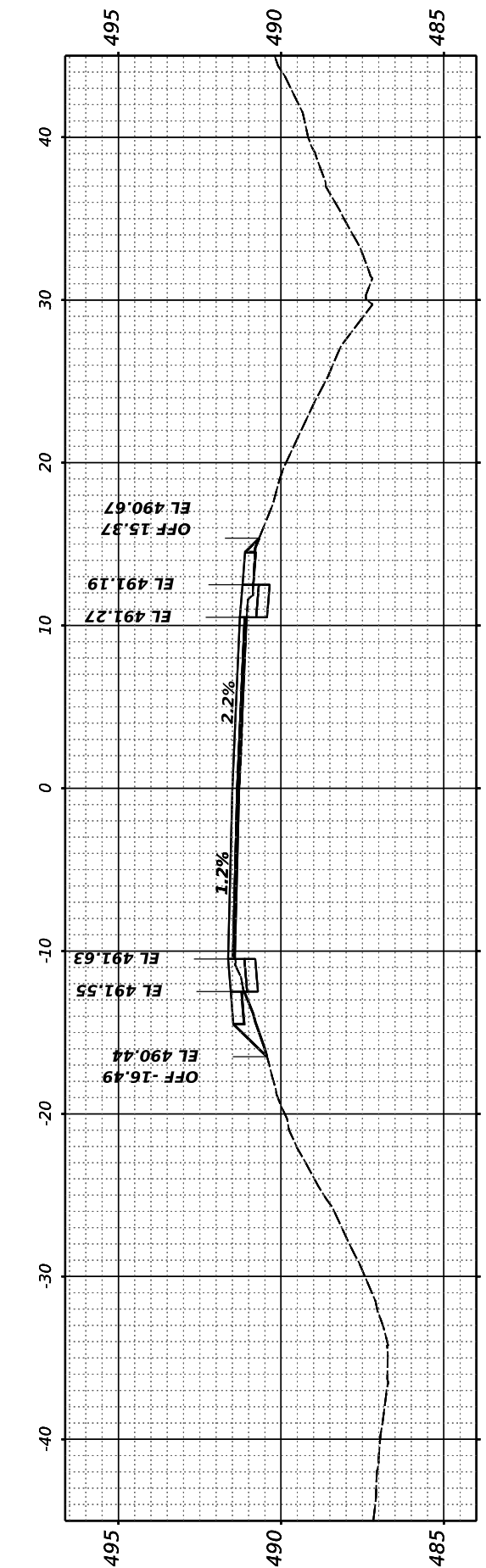
RICHVIEW ROAD				
SCALE:	SHEET	OF	SHEETS	STA.

F.A.S. RTE.	SECTION	COUNTY	TOTAL SHEETS	SHEET NO.
826	21-00226-00-RS	JEFFERSON	239	156
CONTRACT NO. 99714				
ILLINOIS FED. AID PROJECT				

FINAL SURVEY NO.	SURVEYED PLOTTED TEMPLATE AREAS CHECKED	BY	DATE

ORIGINAL SURVEY NO.	SURVEYED PLOTTED TEMPLATE AREAS CHECKED	BY	DATE

MODEL: Corridor3 - 336+00.00 (Sheet)
 FILE NAME: P:\2021\210720\CARDZ_Design\CADD_Sheets\210720-Richv-Road-Corridor3.dgn



HAMPTON, LENZINI AND RENWICK, INC.
 380 SHEPARD DRIVE
 ELGIN, ILLINOIS 60123
 ILLINOIS PROFESSIONAL DESIGN FIRM
 LS / FE / SE CORP. 184.000959

USER NAME	arietgler
PLOT SCALE	0.16666667 / in.
PLOT DATE	8/8/2023

DESIGNED	-	REVISED	-
DRAWN	-	REVISED	-
CHECKED	-	REVISED	-
DATE	-	REVISED	-

**STATE OF ILLINOIS
 DEPARTMENT OF TRANSPORTATION**

SCALE:	SHEET	OF	SHEETS	STA.

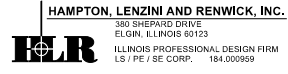
RICHVIEW ROAD

F.A.S. RTE.	SECTION	COUNTY	TOTAL SHEETS	SHEET NO.
826	21-00226-00-RS	JEFFERSON	239	157
CONTRACT NO. 99714				
ILLINOIS FED. AID PROJECT				

FINAL SURVEY NO.	SURVEYED	DATE
NOTE BOOK	PLOTTED	
AREAS CHECKED	TEMPLATE	
	AREAS CHECKED	

ORIGINAL SURVEY NO.	SURVEYED	DATE
NOTE BOOK	PLOTTED	
AREAS CHECKED	TEMPLATE	
	AREAS CHECKED	

MODEL: Corridor3 - 338+50.00 (Sheet)
 FILE NAME: P:\2021\10720\CARD02\Drawn\CADD_Sheets\210720-Rich-338-Corridor3.dgn



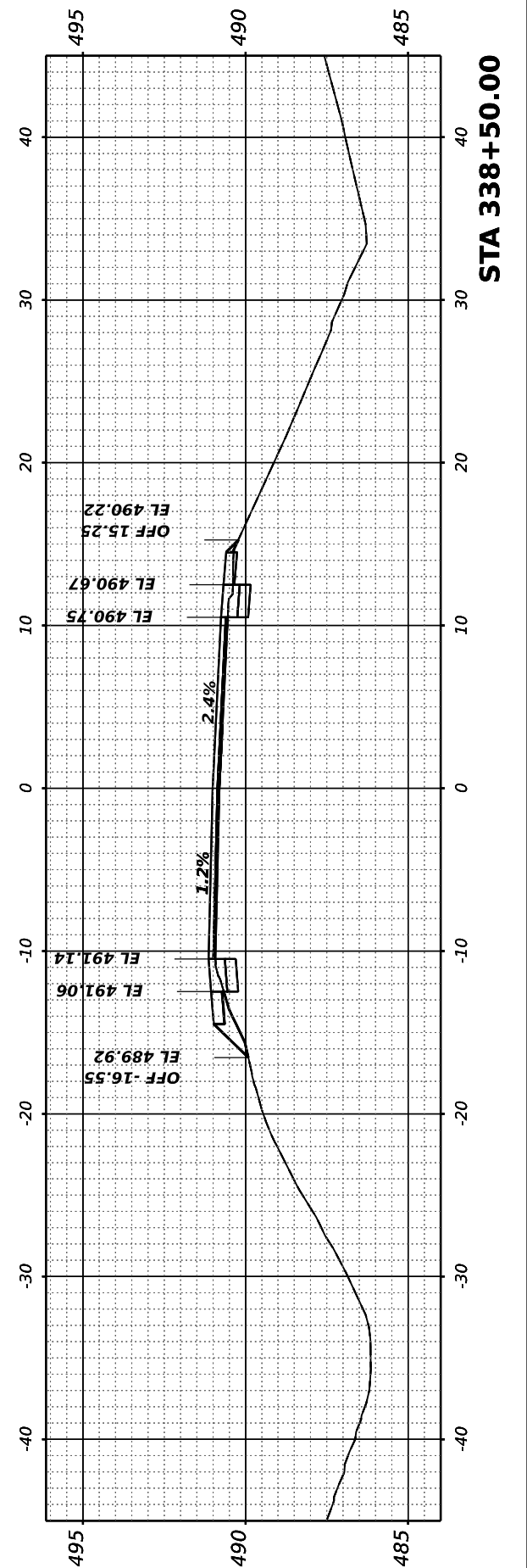
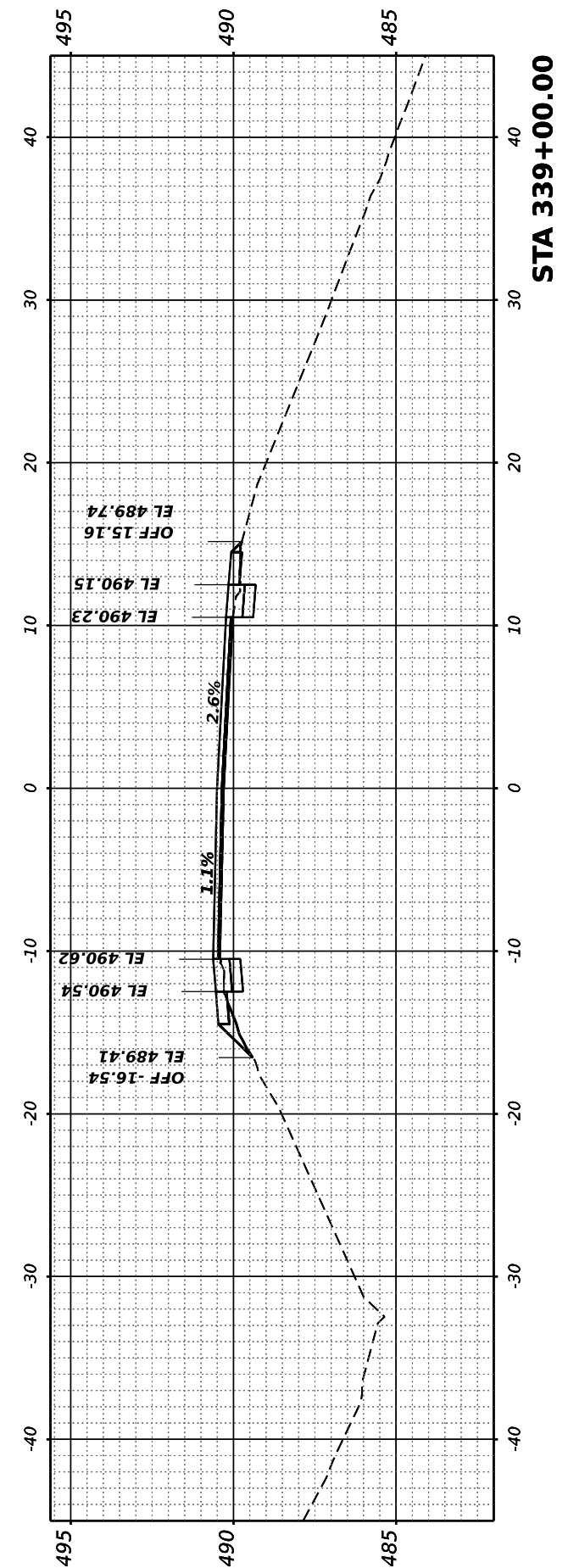
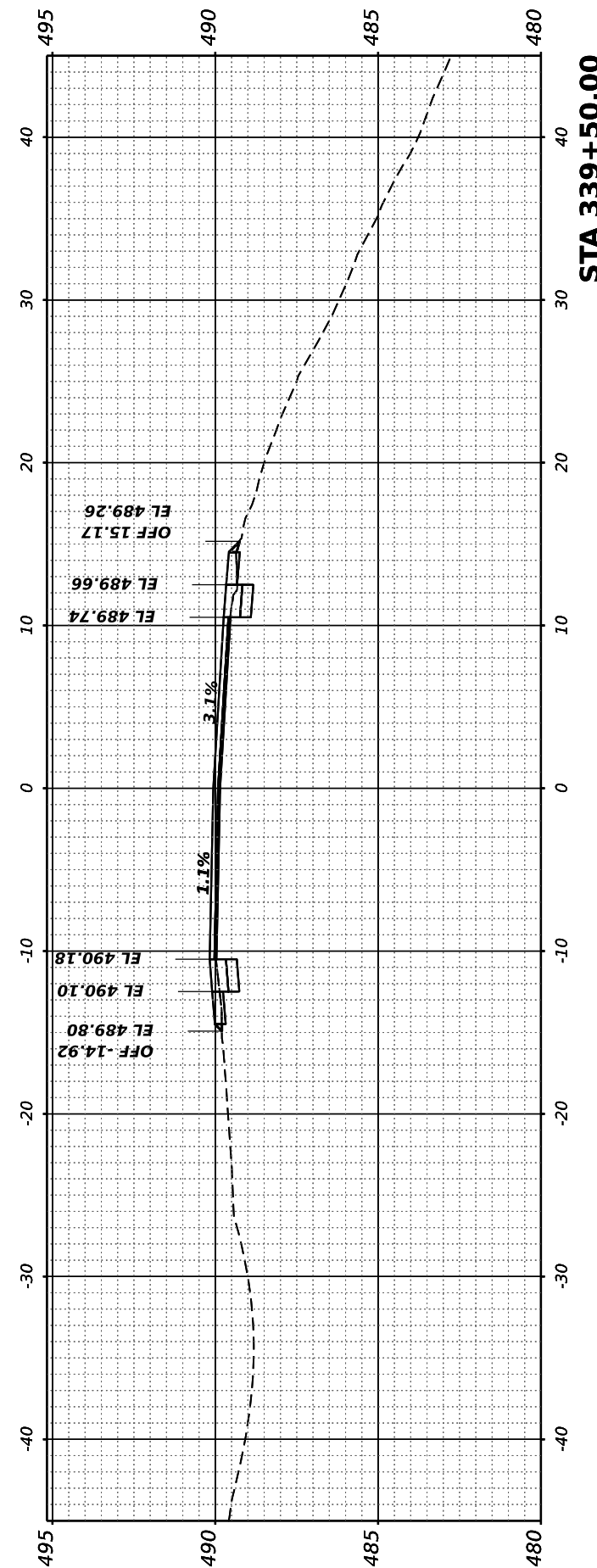
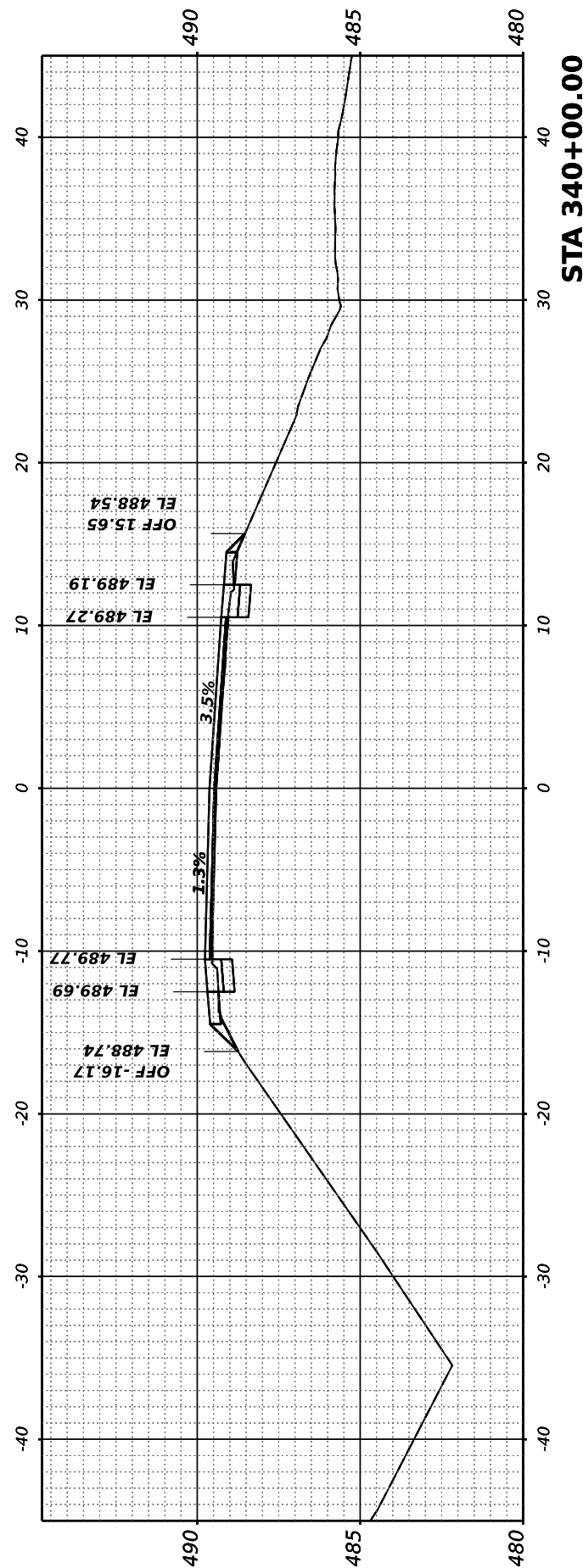
USER NAME	= ariegler	DESIGNED	-
		DRAWN	-
PLOT SCALE	= 0.16666667 / in.	CHECKED	-
PLOT DATE	= 8/8/2023	DATE	-
		REVISED	-

STATE OF ILLINOIS
 DEPARTMENT OF TRANSPORTATION

RICHVIEW ROAD

SCALE: SHEET OF SHEETS STA.

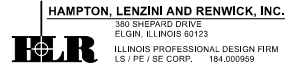
F.A.S. RTE.	SECTION	COUNTY	TOTAL SHEETS	SHEET NO.
826	21-00226-00-RS	JEFFERSON	239	158
CONTRACT NO. 99714				
ILLINOIS FED. AID PROJECT				



FINAL SURVEY NO.	SURVEYED PLOTTED AREAS CHECKED	BY	DATE
	NOTE BOOK TEMPLATE		
	AREAS CHECKED		

ORIGINAL SURVEY NO.	SURVEYED PLOTTED AREAS CHECKED	BY	DATE
	NOTE BOOK TEMPLATE		
	AREAS CHECKED		

MODEL: Corridor3 - 340+50.00 (Sheet)
 FILE NAME: P:\2021\10720\CARD02\Drawn\CADD_Sheets\10720-Rich-Road-Corridor-3.dgn



USER NAME	= ariegler
PLOT SCALE	= 0.16666667 / in.
PLOT DATE	= 8/8/2023

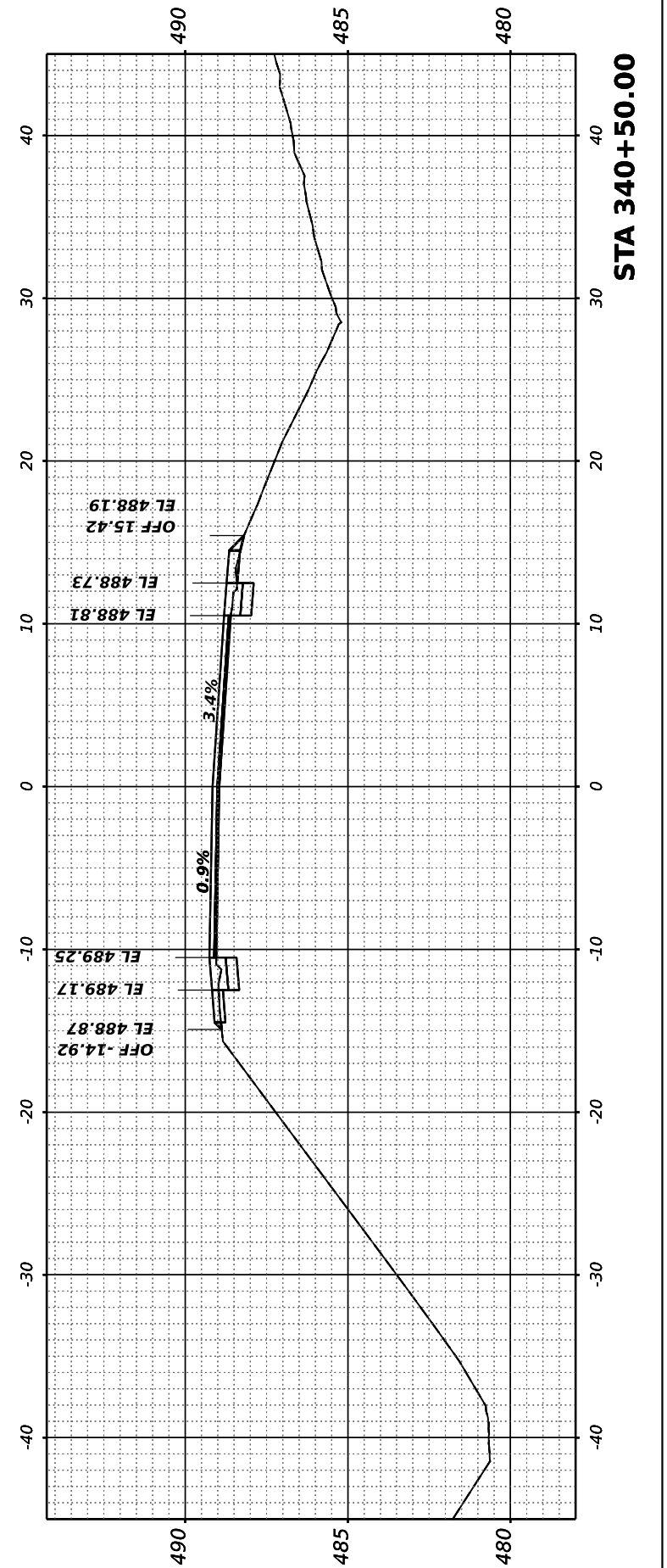
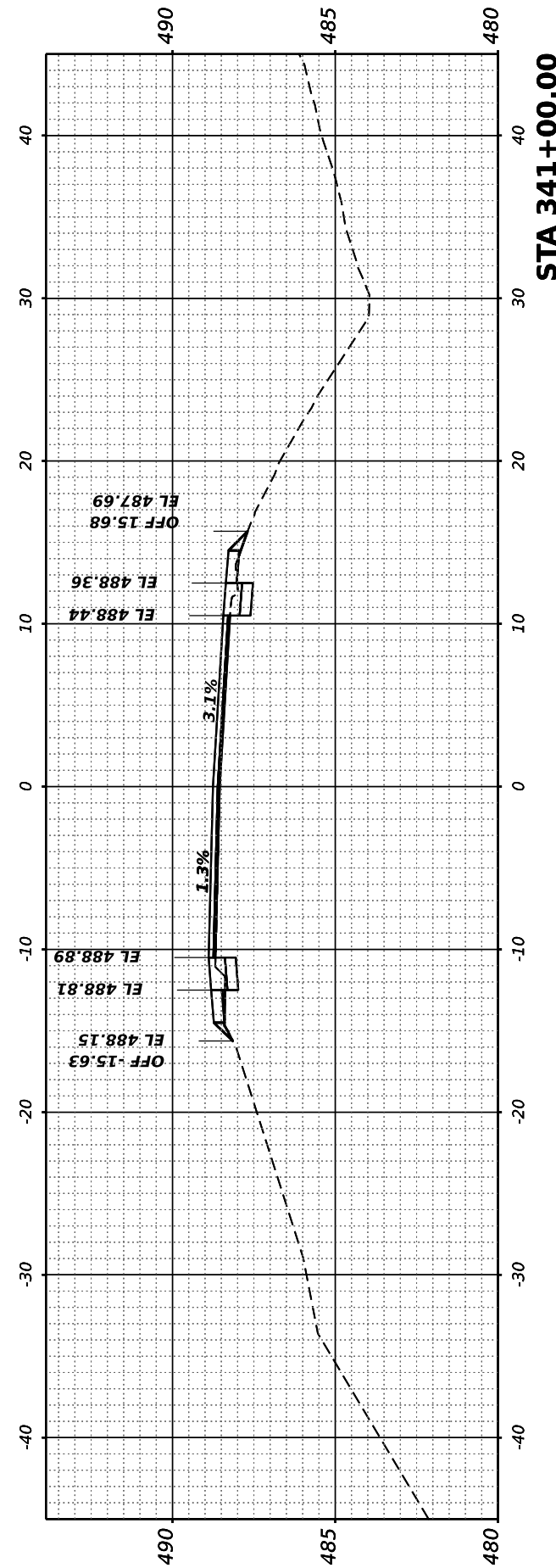
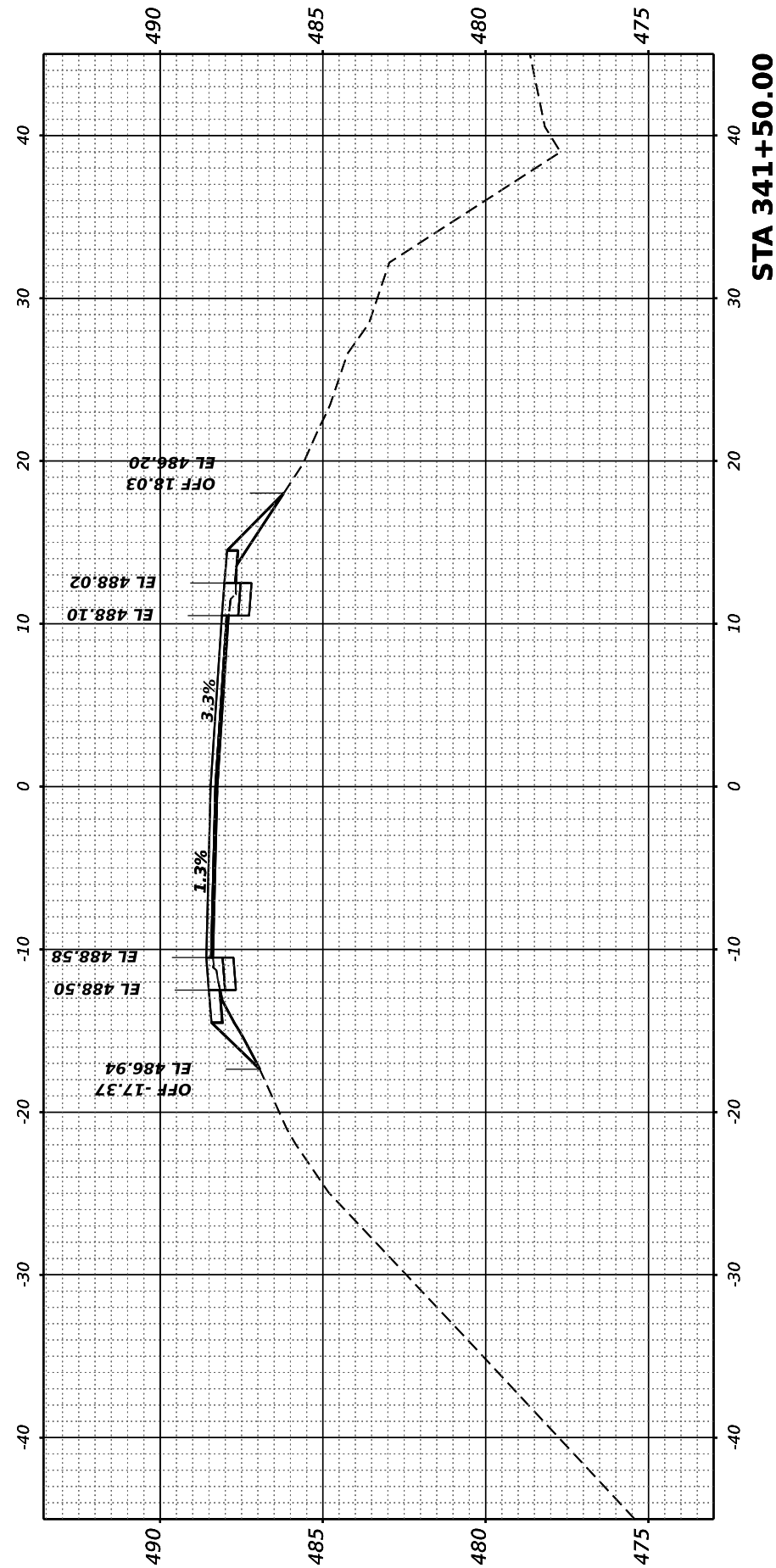
DESIGNED -	REVISED -
DRAWN -	REVISED -
CHECKED -	REVISED -
DATE -	REVISED -

STATE OF ILLINOIS
 DEPARTMENT OF TRANSPORTATION

RICHVIEW ROAD

SCALE: SHEET OF SHEETS STA.

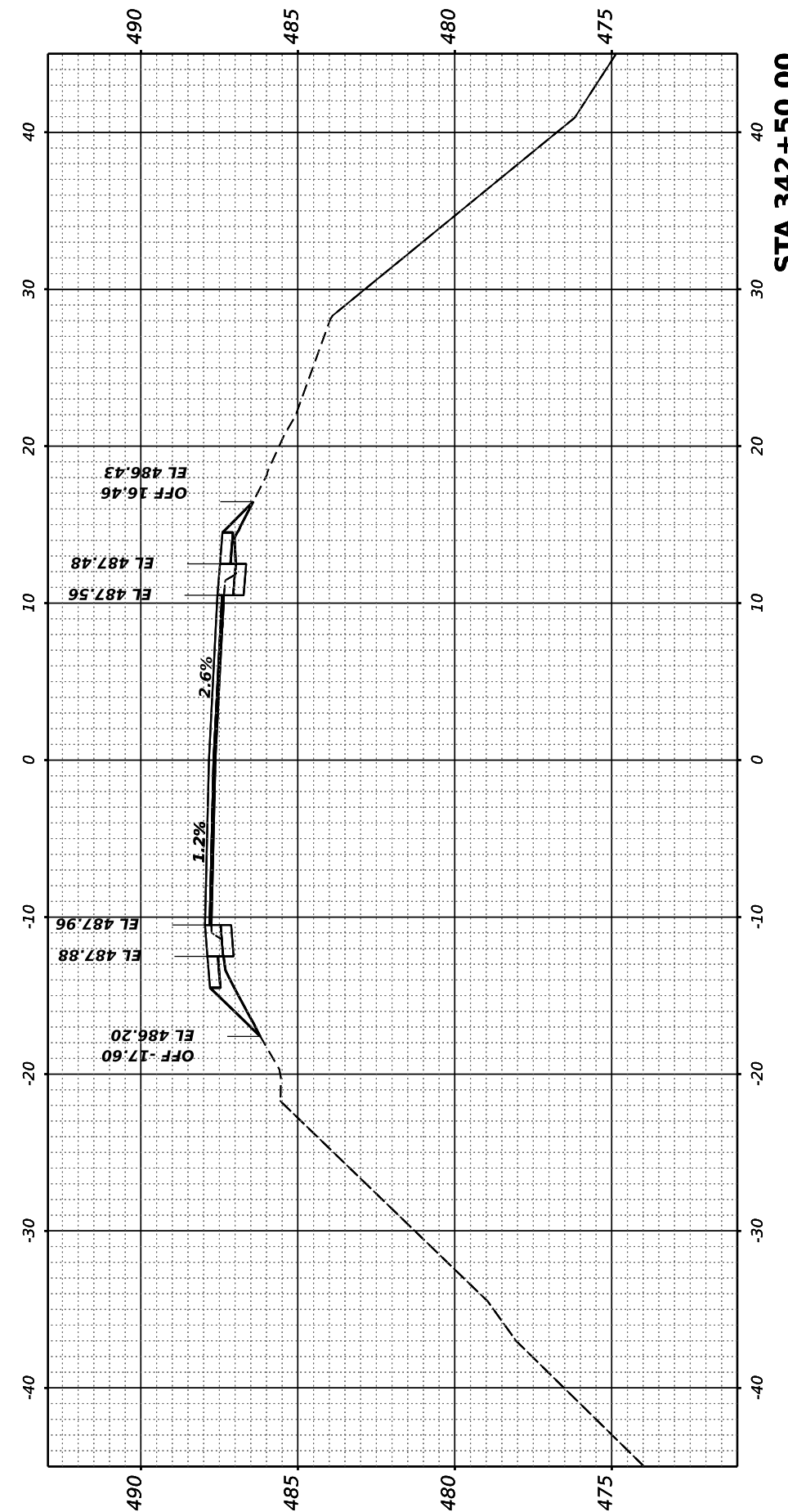
F.A.S. RTE.	SECTION	COUNTY	TOTAL SHEETS	SHEET NO.
826	21-00226-00-RS	JEFFERSON	239	159
CONTRACT NO. 99714				
ILLINOIS FED. AID PROJECT				



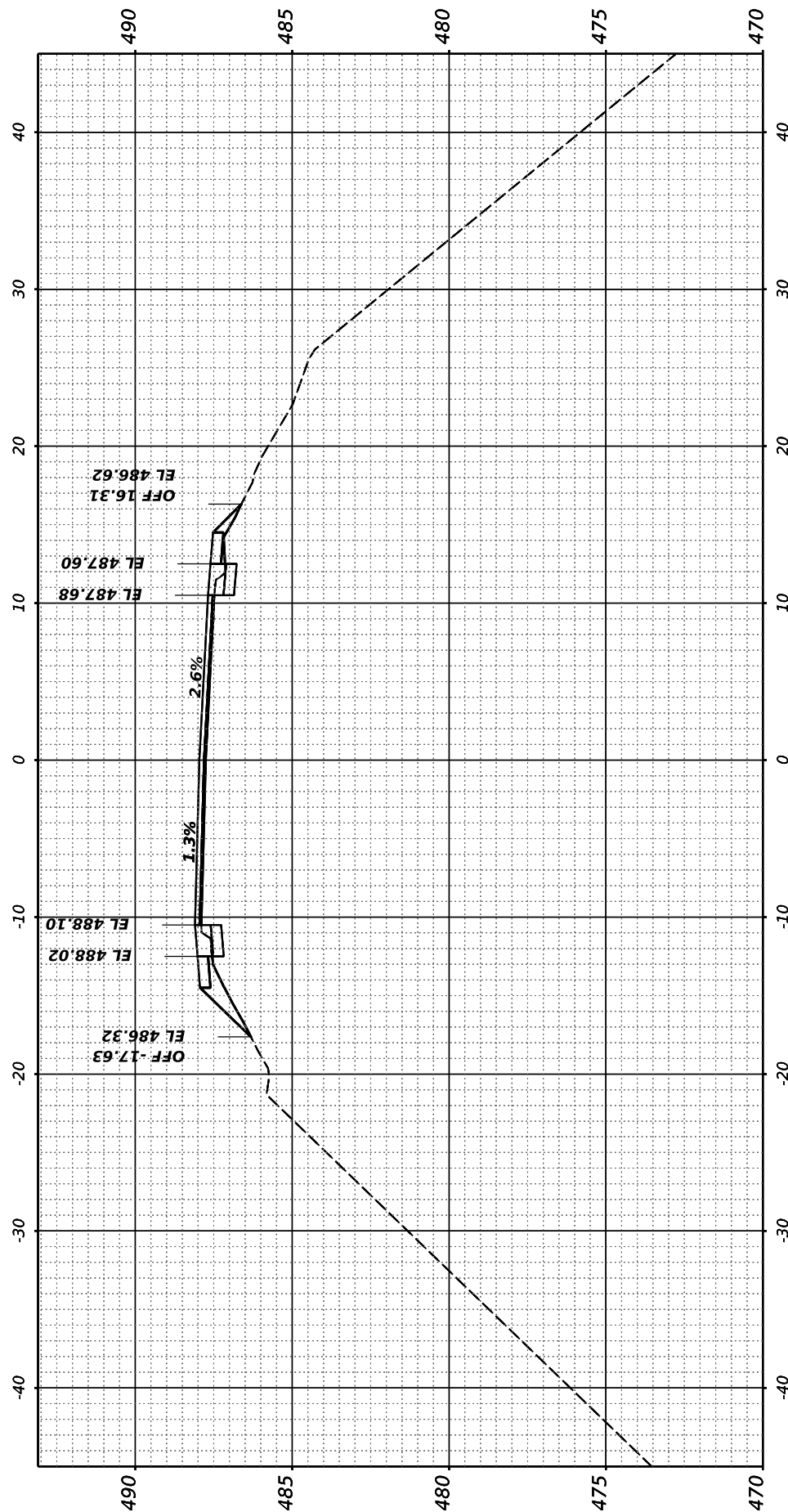
FINAL SURVEY	SURVEYED	BY	DATE
NOTE BOOK	PLOTTED		
NO.	TEMPLATE		
	AREAS CHECKED		
	AREAS CHECKED		

ORIGINAL SURVEY	SURVEYED	BY	DATE
NOTE BOOK	PLOTTED		
NO.	TEMPLATE		
	AREAS CHECKED		
	AREAS CHECKED		

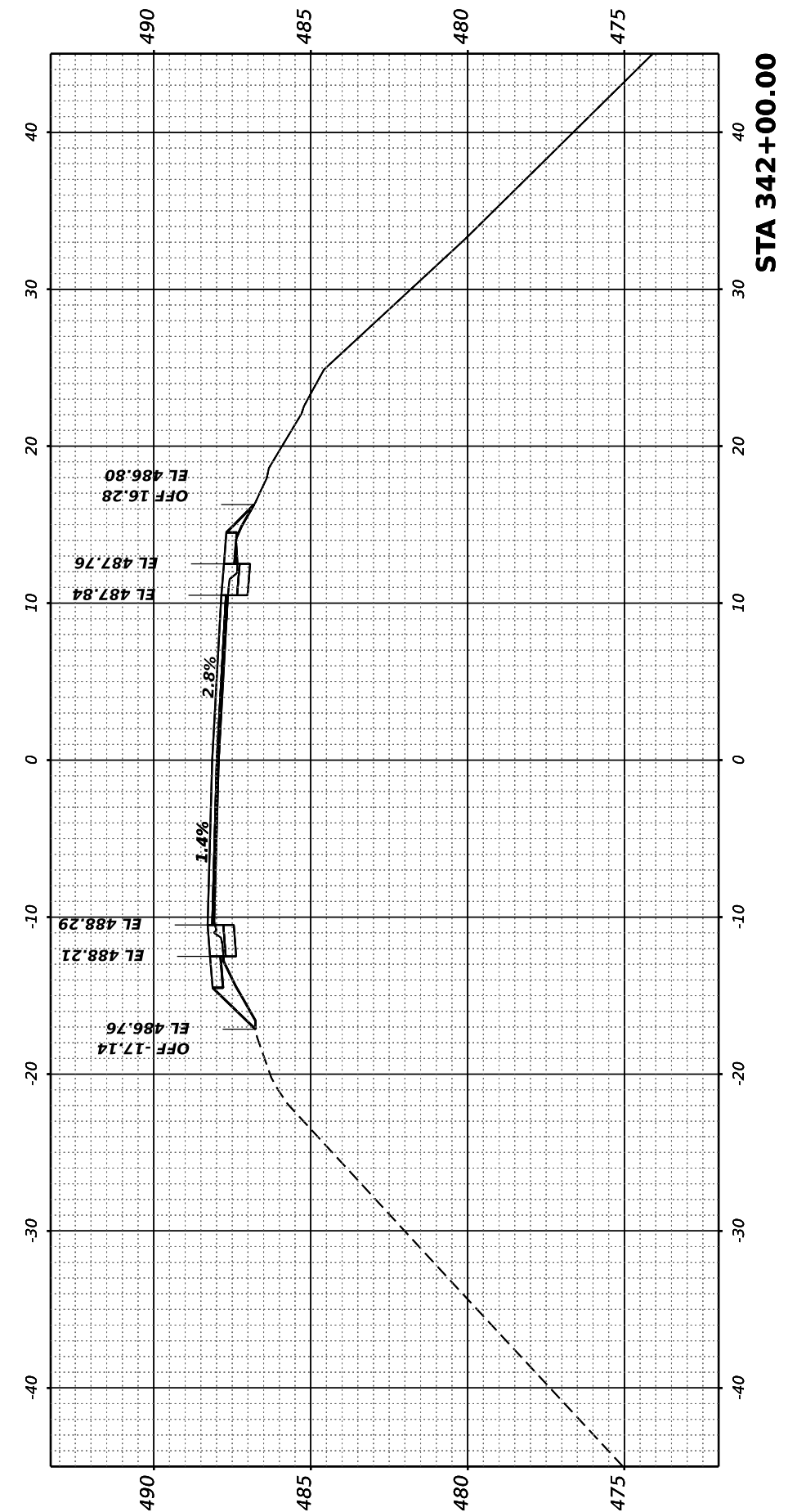
MODEL: Corridor3 - 342+00.00 (Sheet)
 FILE NAME: P:\2021\10720\CAD\21-0226\RichView\RichView-Corridor3.dgn



STA 342+50.00



STA 342+29.93



STA 342+00.00

HAMPTON, LENZINI AND RENWICK, INC.
 380 SHEPARD DRIVE
 ELGIN, ILLINOIS 60123
 ILLINOIS PROFESSIONAL DESIGN FIRM
 LS / FE / SE CORP. 184.000959

USER NAME	arietgler
PLOT SCALE	= 0.16666667 / in.
PLOT DATE	= 8/8/2023

DESIGNED	-	REVISED	-
DRAWN	-	REVISED	-
CHECKED	-	REVISED	-
DATE	-	REVISED	-

**STATE OF ILLINOIS
 DEPARTMENT OF TRANSPORTATION**

SCALE: SHEET OF SHEETS STA.

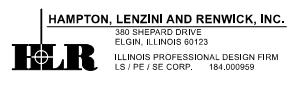
RICHVIEW ROAD

F.A.S. RTE.	SECTION	COUNTY	TOTAL SHEETS	SHEET NO.
826	21-00226-00-RS	JEFFERSON	239	160
CONTRACT NO. 99714				
ILLINOIS FED. AID PROJECT				

FINAL SURVEY	SURVEYED	BY	DATE
NOTE BOOK	PLOTTED		
NO.	TEMPLATE		
	AREAS CHECKED		
	AREAS CHECKED		

ORIGINAL SURVEY	SURVEYED	BY	DATE
NOTE BOOK	PLOTTED		
NO.	TEMPLATE		
	AREAS CHECKED		
	AREAS CHECKED		

MODEL: Corridor3 - 343+00.00 (Sheet)
 FILE NAME: P:\2021\10720\CARDZ\Drawn\CADD_Sheets\210720-Richv-Road-Corridor3.dgn



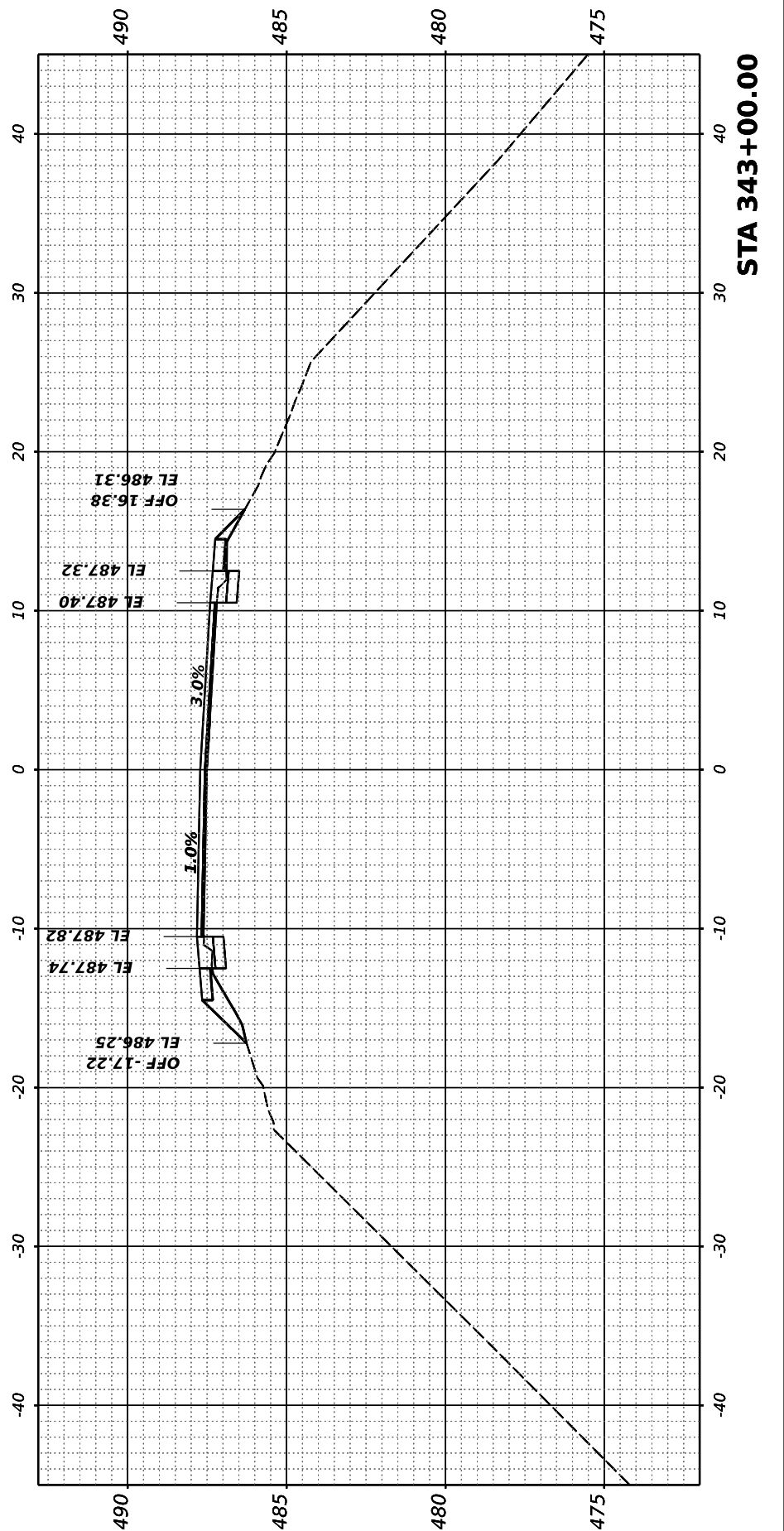
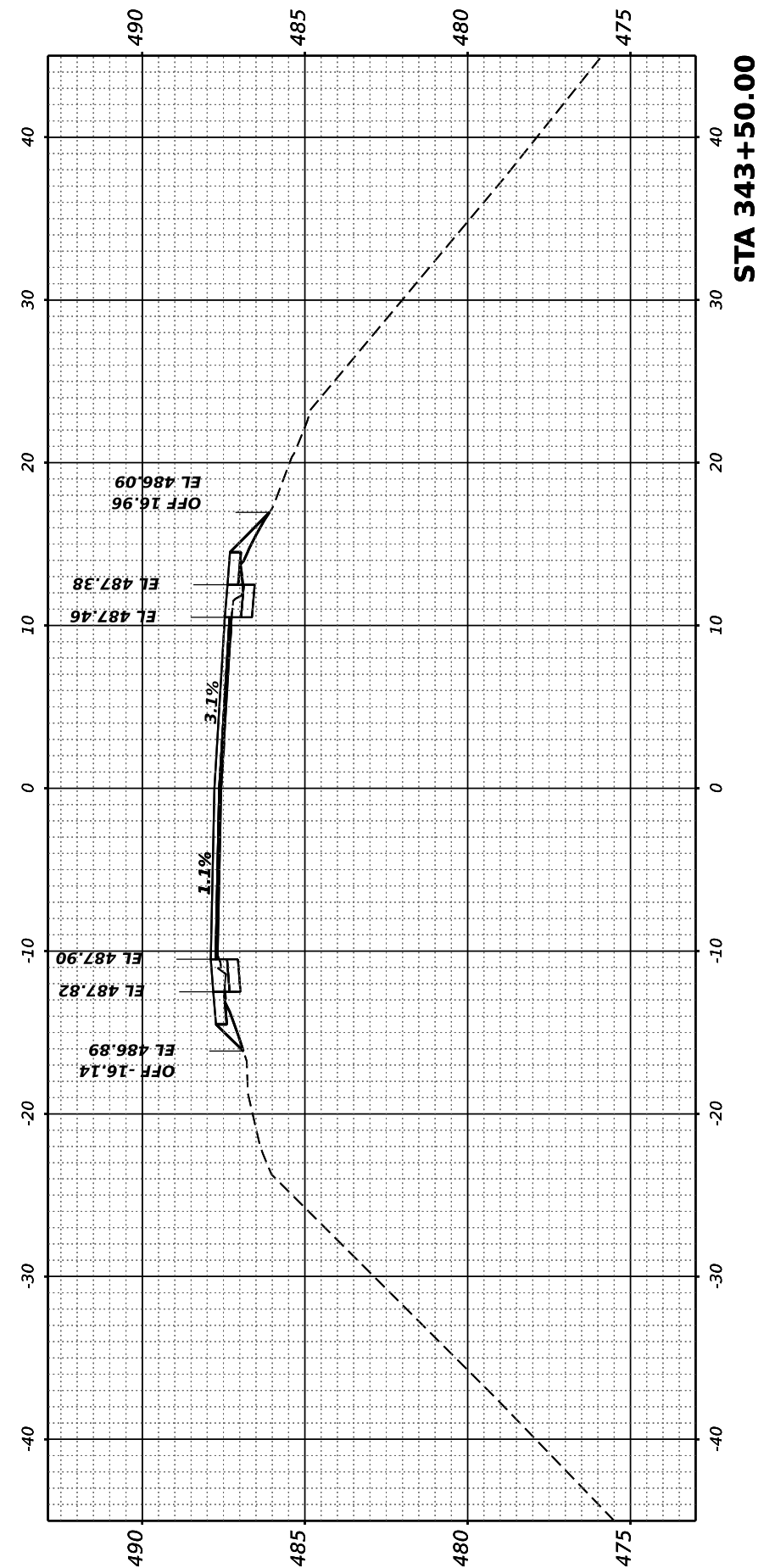
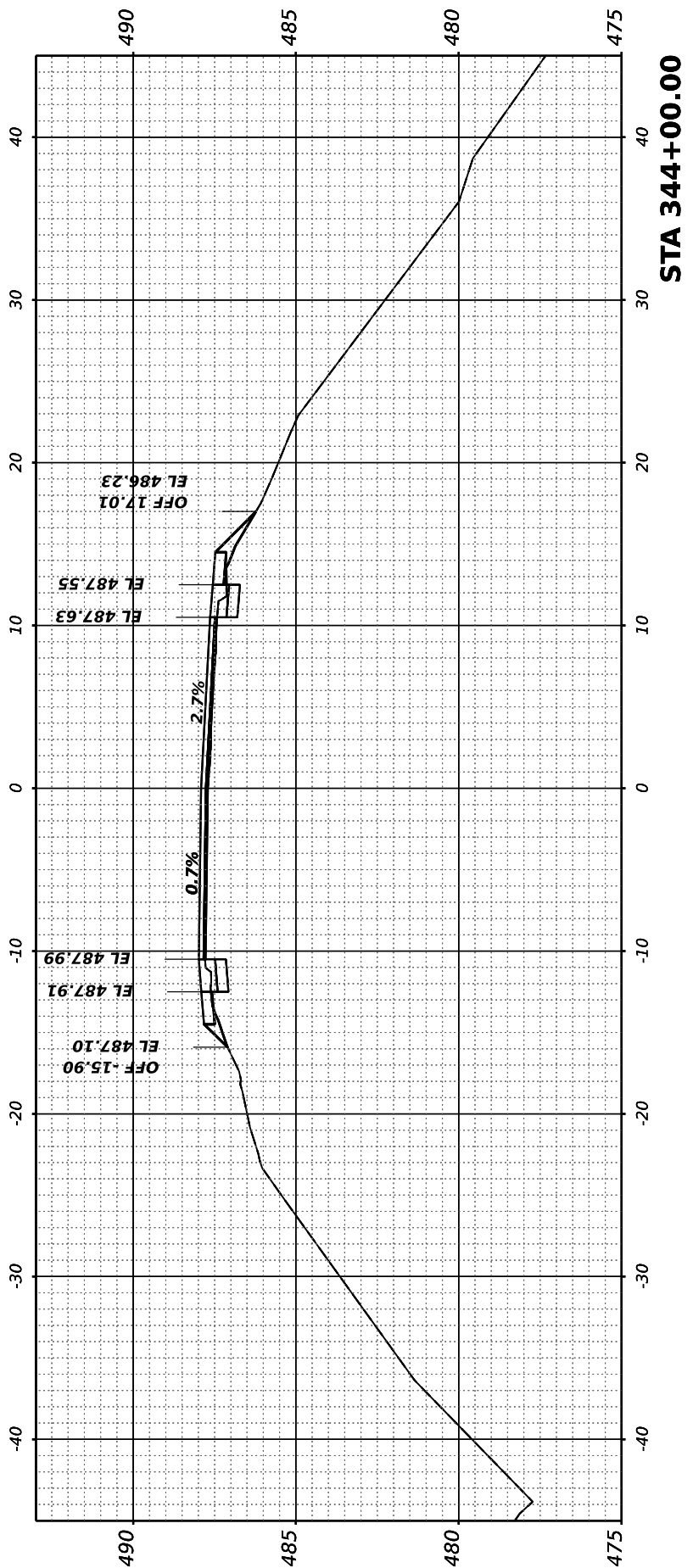
USER NAME	= ariegler	DESIGNED	-	REVISED	-
		DRAWN	-	REVISED	-
PLOT SCALE	= 0.16666667 / in.	CHECKED	-	REVISED	-
PLOT DATE	= 8/8/2023	DATE	-	REVISED	-

**STATE OF ILLINOIS
DEPARTMENT OF TRANSPORTATION**

SCALE: SHEET OF SHEETS STA.

RICHVIEW ROAD

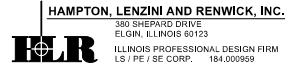
F.A.S. RTE.	SECTION	COUNTY	TOTAL SHEETS	SHEET NO.
826	21-00226-00-RS	JEFFERSON	239	161
CONTRACT NO. 99714				
ILLINOIS FED. AID PROJECT				



FINAL SURVEY	SURVEYED	BY	DATE
NOTE BOOK	PLOTTED		
NO.	TEMPLATE		
	AREAS CHECKED		
	AREAS CHECKED		

ORIGINAL SURVEY	SURVEYED	BY	DATE
NOTE BOOK	PLOTTED		
NO.	TEMPLATE		
	AREAS CHECKED		
	AREAS CHECKED		

MODEL: Corridor3 - 344+50.00 (Sheet)
 FILE NAME: P:\2021\210720\CARD02\Drawn\CADD_Sheets\210720-Rich-344-Corridor3.dgn



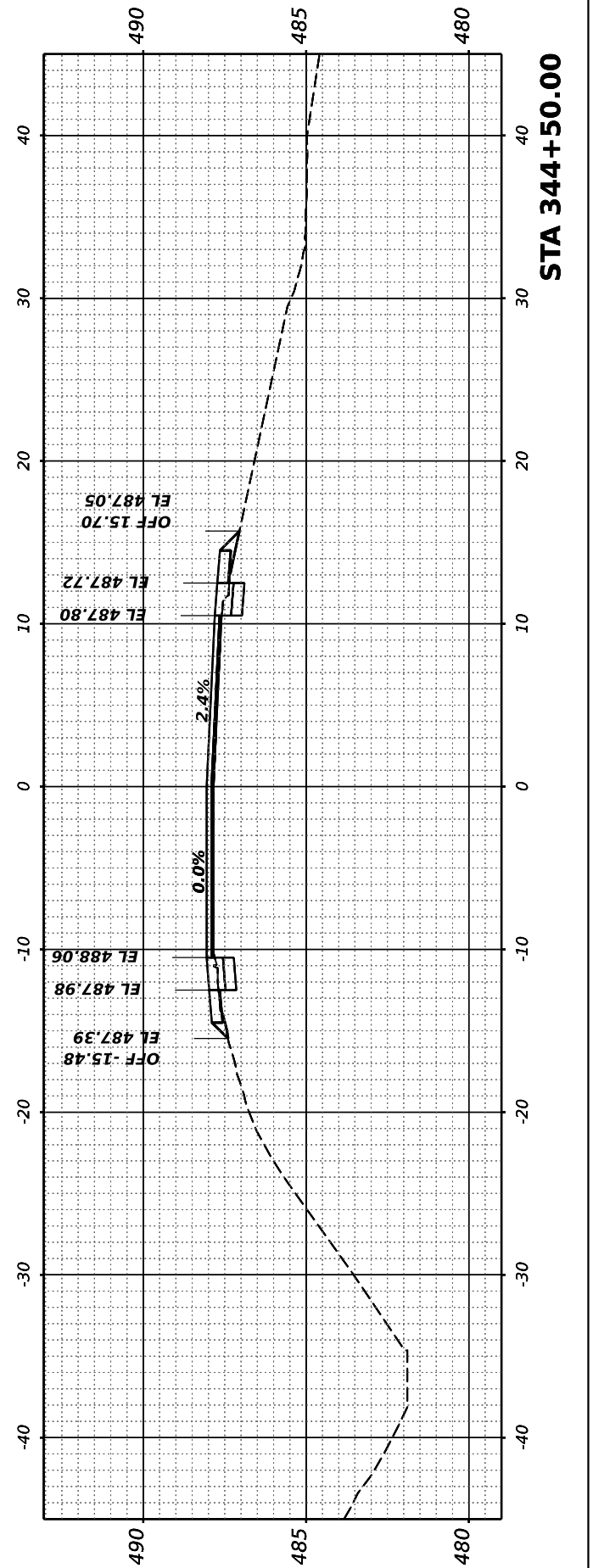
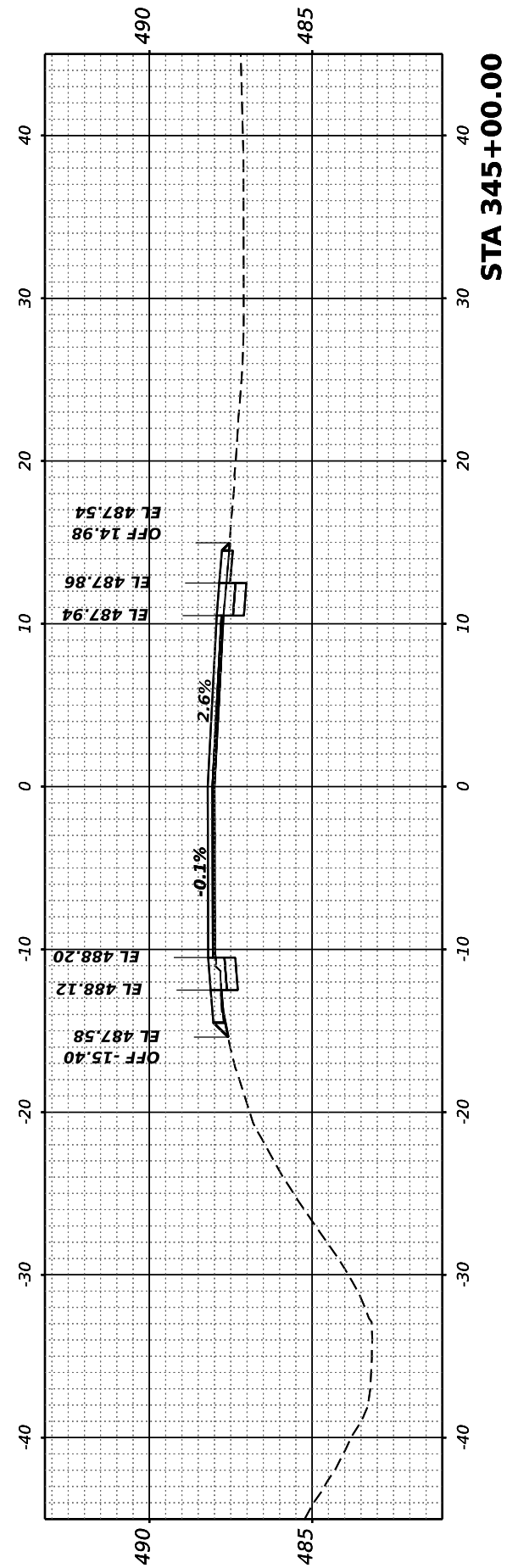
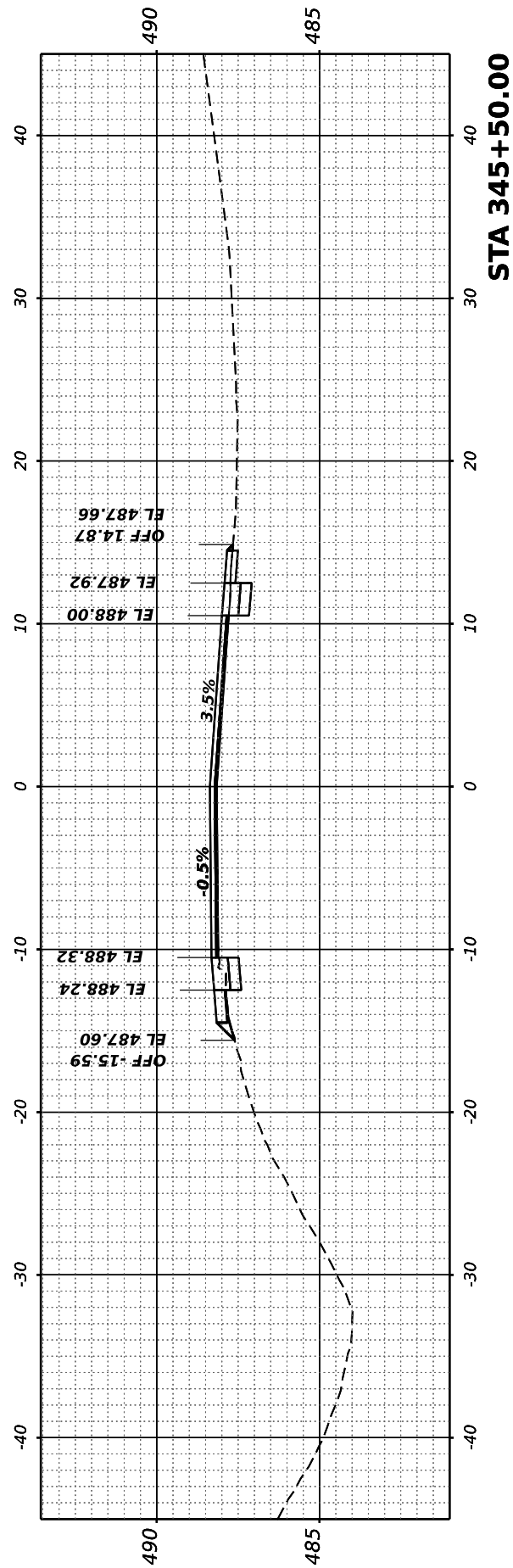
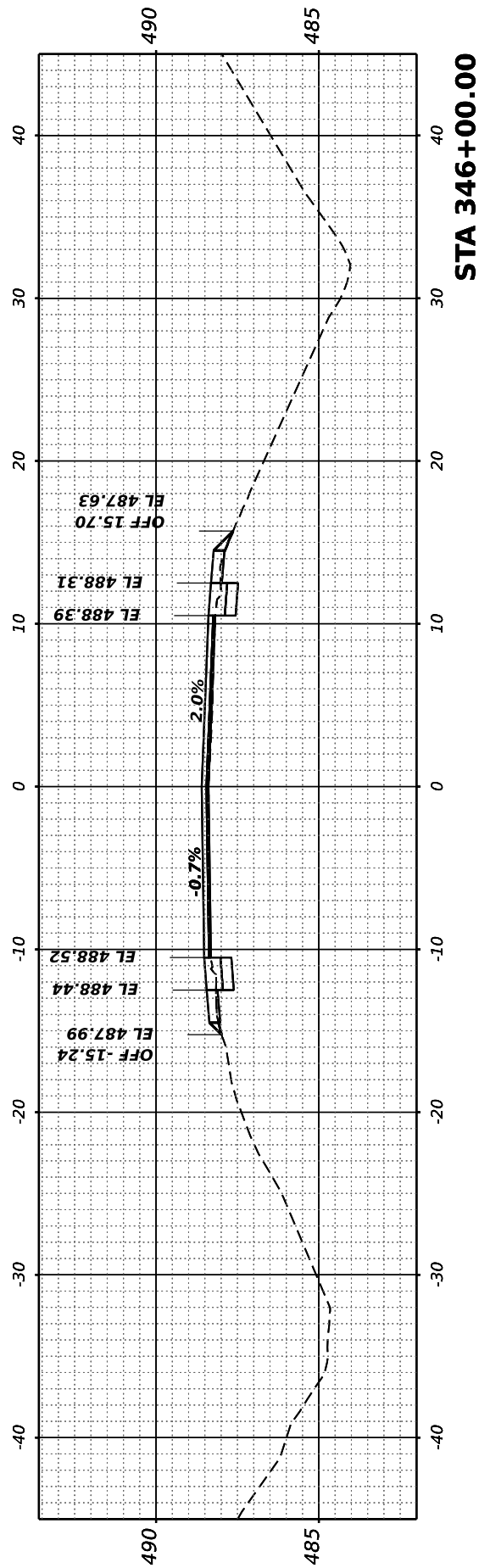
USER NAME	= ariegler	DESIGNED	-	REVISED	-
		DRAWN	-	REVISED	-
PLOT SCALE	= 0.16666667 / in.	CHECKED	-	REVISED	-
PLOT DATE	= 8/8/2023	DATE	-	REVISED	-

**STATE OF ILLINOIS
DEPARTMENT OF TRANSPORTATION**

RICHVIEW ROAD

SCALE: SHEET OF SHEETS STA.

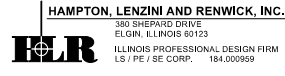
F.A.S. RTE.	SECTION	COUNTY	TOTAL SHEETS	SHEET NO.
826	21-00226-00-RS	JEFFERSON	239	162
CONTRACT NO. 99714				
ILLINOIS FED. AID PROJECT				



FINAL SURVEY NO.	SURVEYED PLOTTED AREAS CHECKED	BY	DATE
NOTE BOOK	TEMPLATE		

ORIGINAL SURVEY NO.	SURVEYED PLOTTED AREAS CHECKED	BY	DATE
NOTE BOOK	TEMPLATE		

MODEL: Corridor3 - 346+50.00 (Sheet)
 FILE NAME: P:\2021\10720\CARD02 Des\pm\CADD_Sheets\210720-Rich-ss-Corridor3.dgn



USER NAME	ariegler
PLOT SCALE	0.16666667 / in.
PLOT DATE	8/8/2023

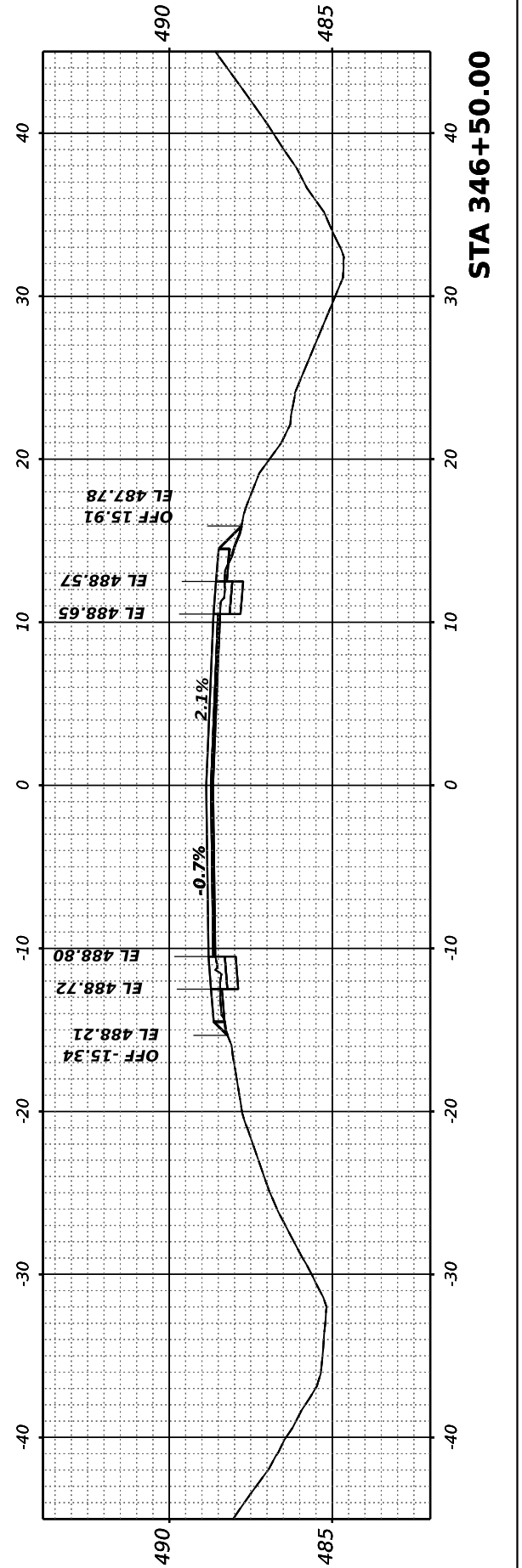
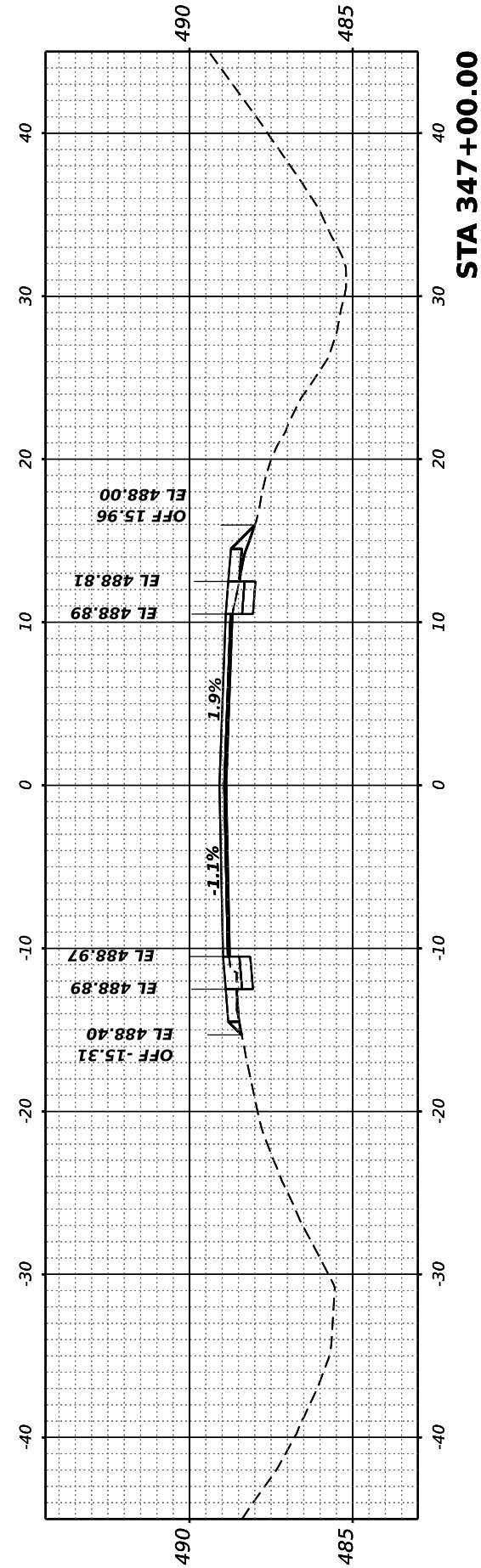
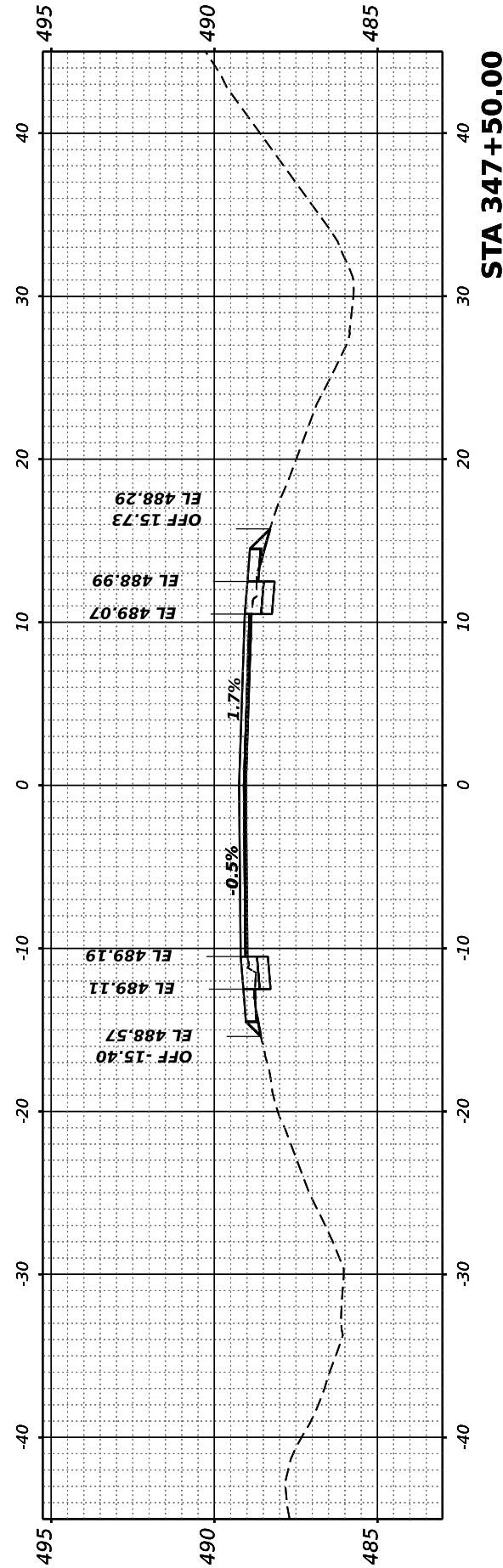
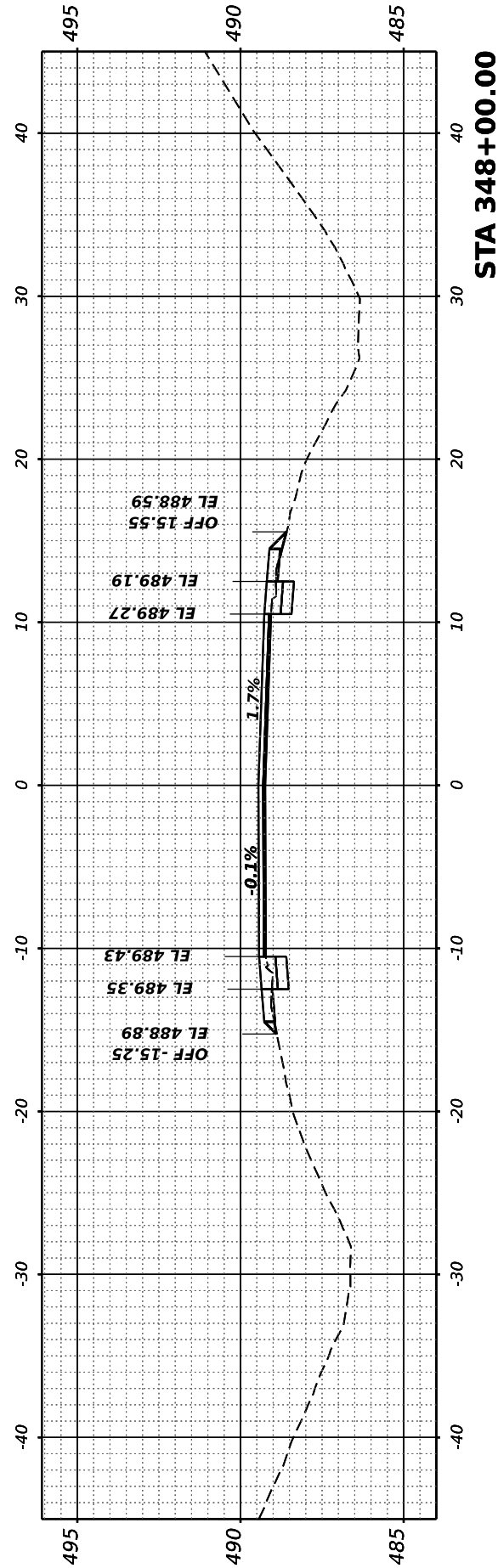
DESIGNED	-	REVISED	-
DRAWN	-	REVISED	-
CHECKED	-	REVISED	-
DATE	-	REVISED	-

STATE OF ILLINOIS
DEPARTMENT OF TRANSPORTATION

RICHVIEW ROAD

SCALE: SHEET OF SHEETS STA.

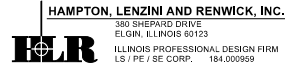
F.A.S. RTE.	SECTION	COUNTY	TOTAL SHEETS	SHEET NO.
826	21-00226-00-RS	JEFFERSON	239	163
CONTRACT NO. 99714				
ILLINOIS FED. AID PROJECT				



FINAL SURVEY NO.	SURVEYED PLOTTED TEMPLATE AREAS CHECKED	BY	DATE

ORIGINAL SURVEY NO.	SURVEYED PLOTTED TEMPLATE AREAS CHECKED	BY	DATE

MODEL: Corridor3 - 348+50.00 (Sheet)
 FILE NAME: P:\2021\10720\CARD02\Drawn\CADD_Sheets\10720-Rich-ss-Corridor3.dgn



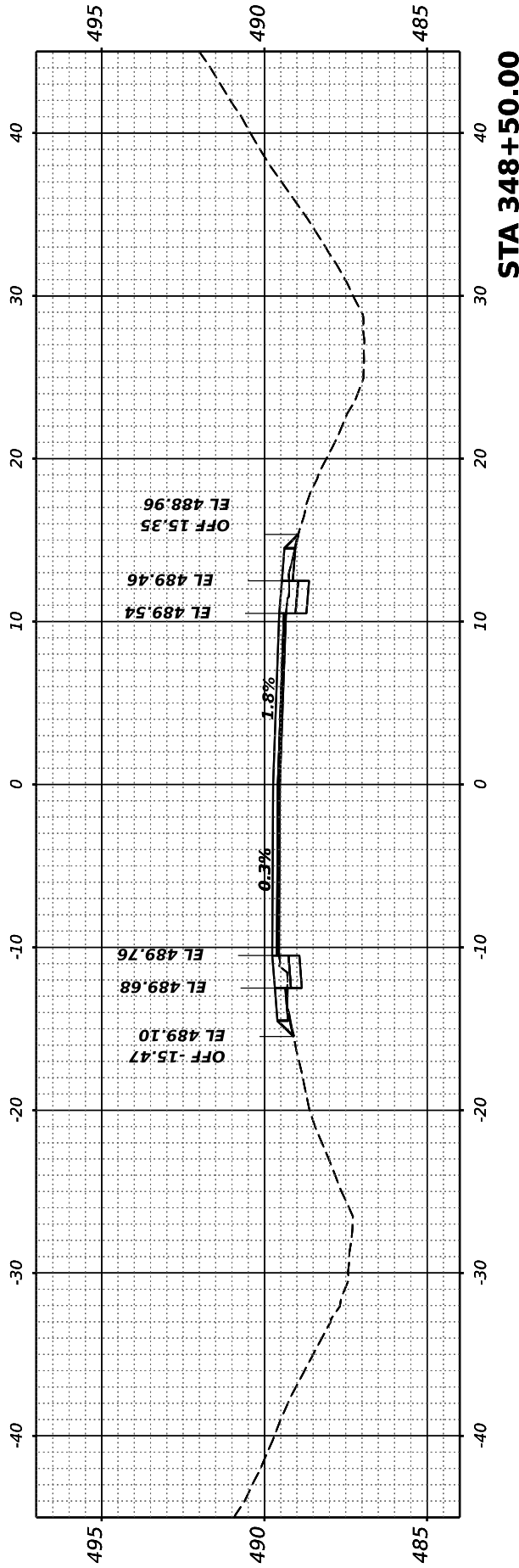
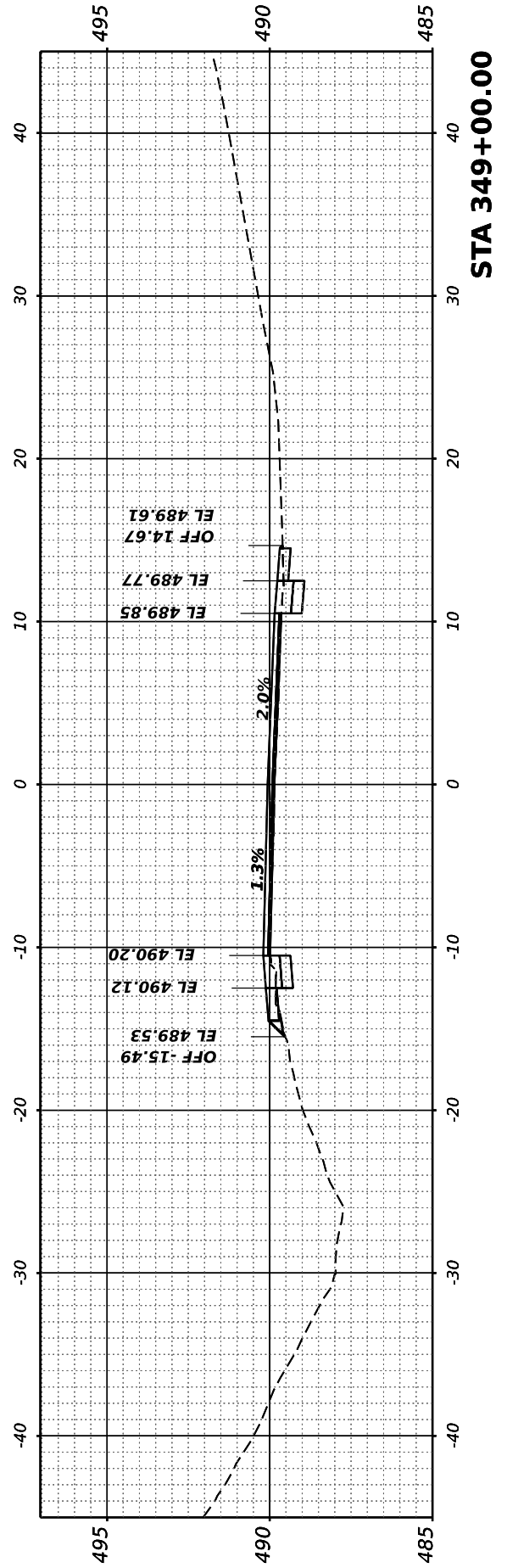
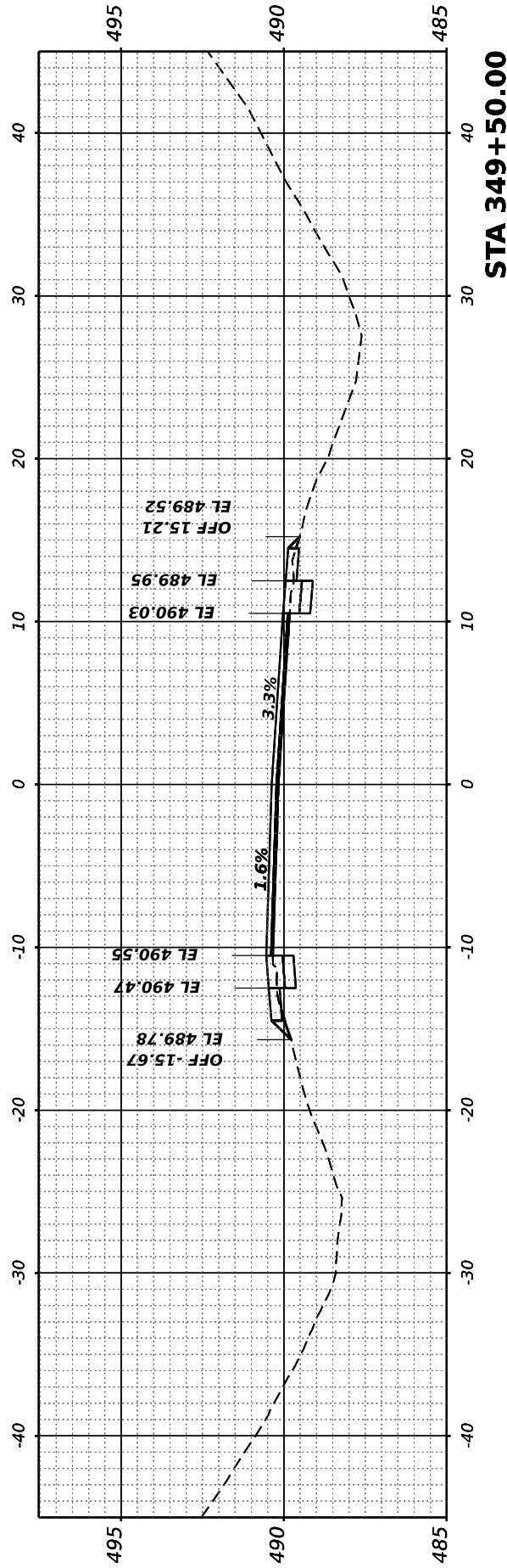
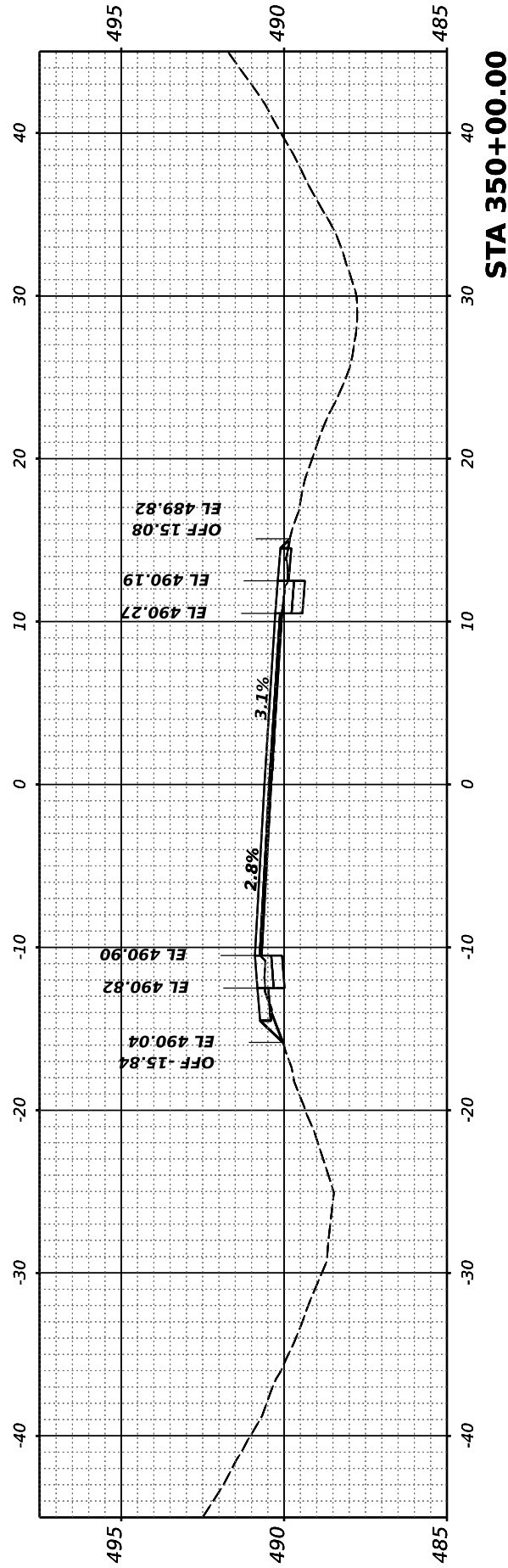
USER NAME	ariegler	DESIGNED	-	REVISED	-
PLOT SCALE	0.16666667 / in.	DRAWN	-	REVISED	-
PLOT DATE	8/8/2023	CHECKED	-	REVISED	-
		DATE	-	REVISED	-

STATE OF ILLINOIS
 DEPARTMENT OF TRANSPORTATION

RICHVIEW ROAD

SCALE: SHEET OF SHEETS STA.

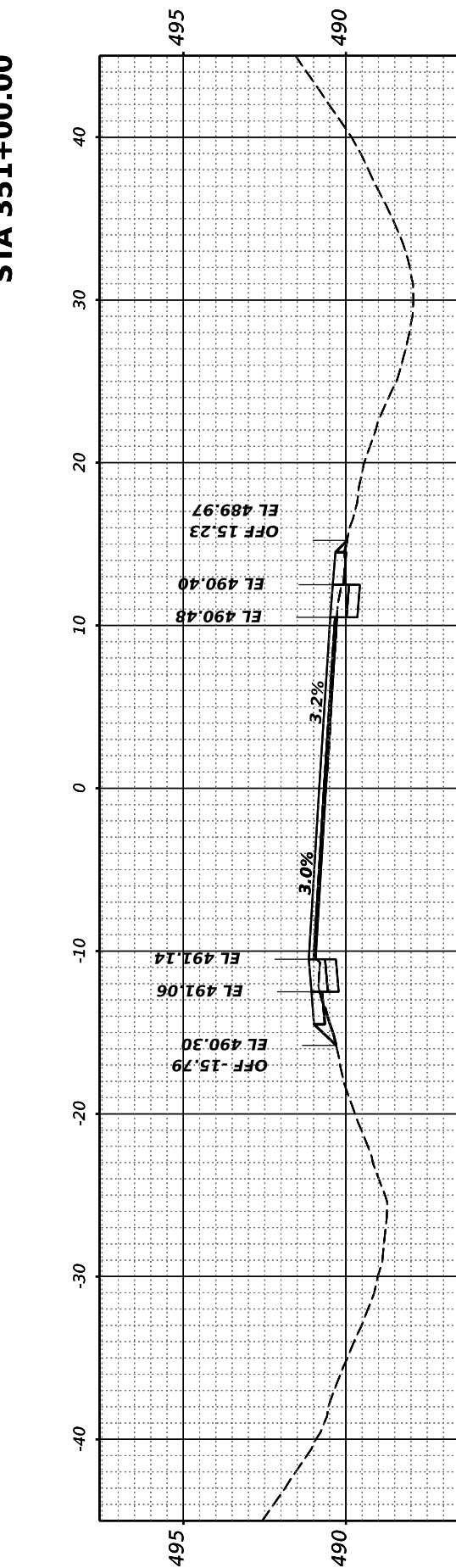
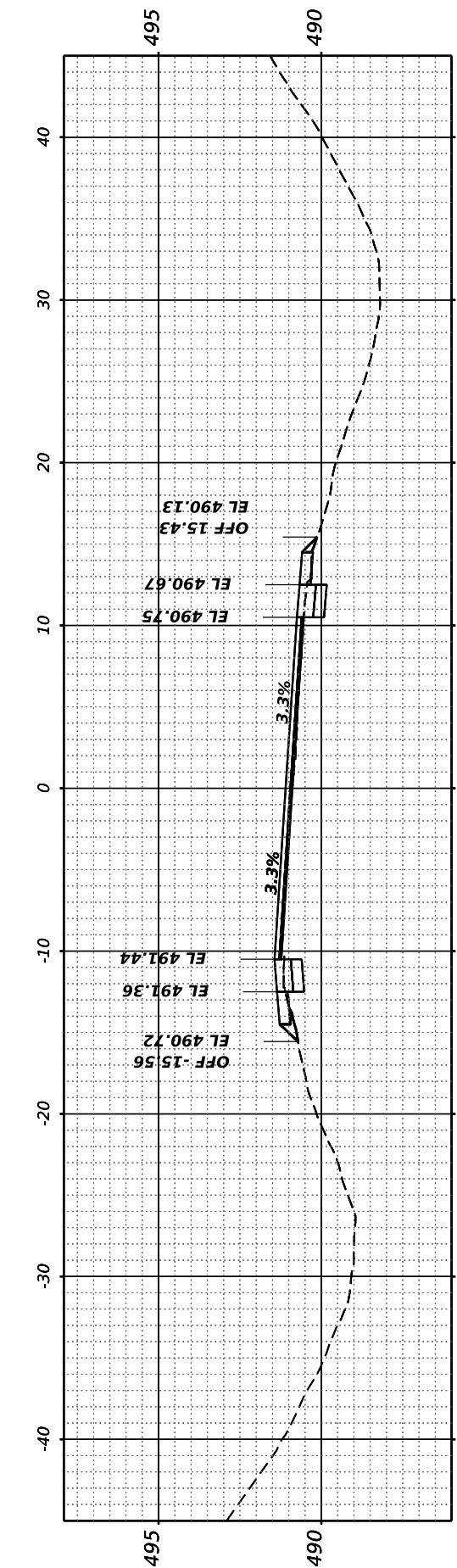
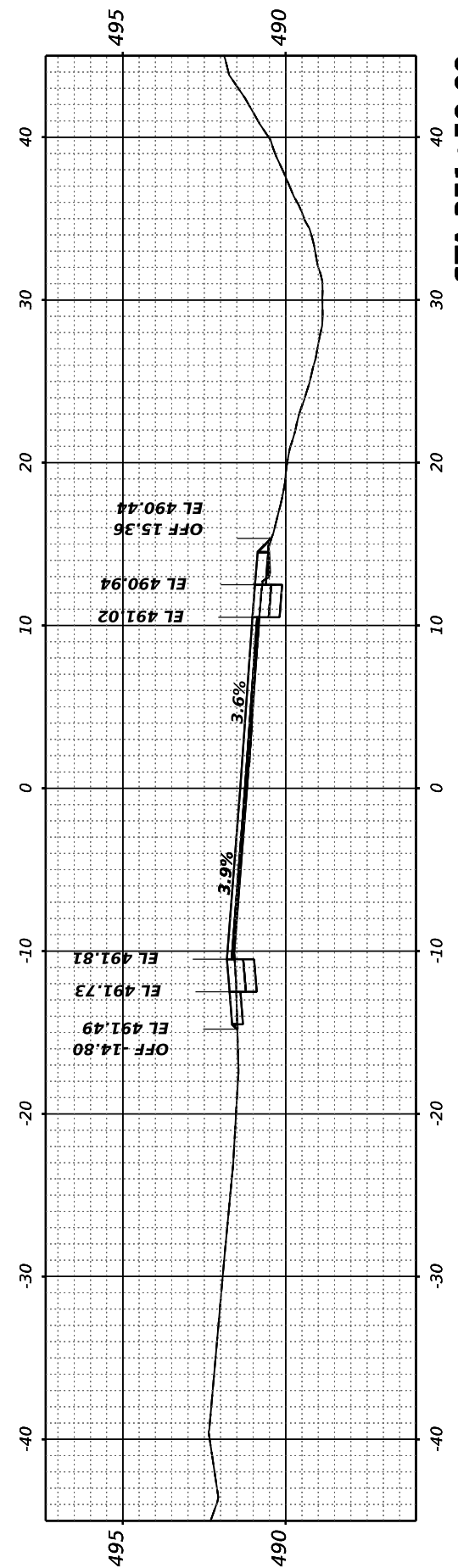
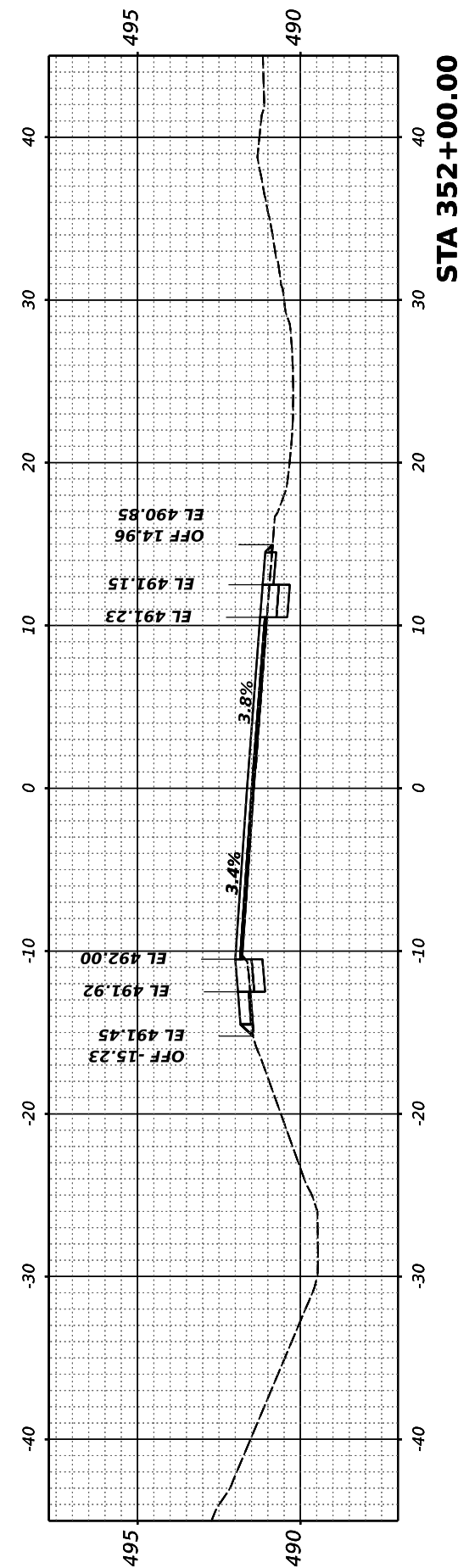
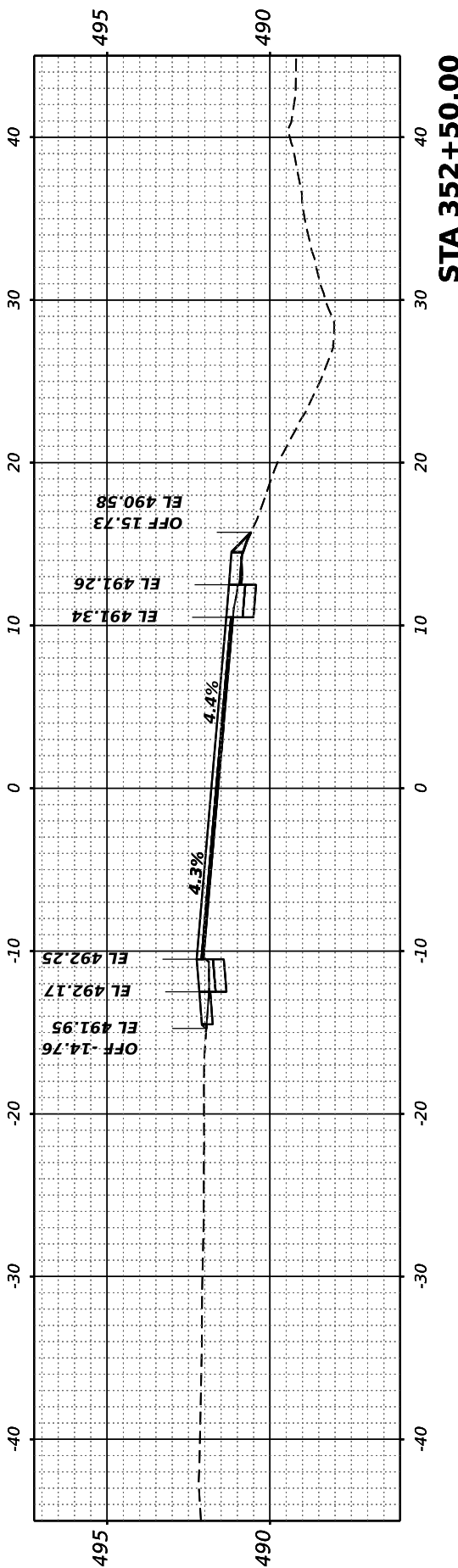
F.A.S. RTE.	SECTION	COUNTY	TOTAL SHEETS	SHEET NO.
826	21-00226-00-RS	JEFFERSON	239	164
CONTRACT NO. 99714				
ILLINOIS FED. AID PROJECT				



FINAL SURVEY	SURVEYED	BY	DATE
NOTE BOOK	PLOTTED		
NO.	TEMPLATE		
	AREAS		
	CHECKED		

ORIGINAL SURVEY	SURVEYED	BY	DATE
NOTE BOOK	PLOTTED		
NO.	TEMPLATE		
	AREAS		
	CHECKED		

MODEL: Corridor3 - 350+50.00 (Sheet)
 FILE NAME: P:\2021\210720\CARD02_Design\CADD_Sheets\210720-Richv-Corridor3.dgn



HAMPTON, LENZINI AND RENWICK, INC.
 380 SHEPARD DRIVE
 ELGIN, ILLINOIS 60123
 ILLINOIS PROFESSIONAL DESIGN FIRM
 LS / FE / SE CORP. 184.000959

USER NAME	arietgler	DESIGNED	-	REVISED	-
PLOT SCALE	0.16666667 / in.	DRAWN	-	REVISED	-
PLOT DATE	8/8/2023	CHECKED	-	REVISED	-
		DATE	-	REVISED	-

**STATE OF ILLINOIS
 DEPARTMENT OF TRANSPORTATION**

SCALE:	SHEET	OF	SHEETS	STA.
--------	-------	----	--------	------

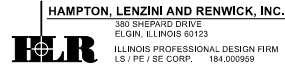
RICHVIEW ROAD

F.A.S. RTE.	SECTION	COUNTY	TOTAL SHEETS	SHEET NO.
826	21-00226-00-RS	JEFFERSON	239	165
CONTRACT NO. 99714				
ILLINOIS FED. AID PROJECT				

FINAL SURVEY NO.	SURVEYED PLOTTED AREAS CHECKED	BY	DATE
NOTE BOOK NO.	TEMPLATE AREAS CHECKED		

ORIGINAL SURVEY NO.	SURVEYED PLOTTED AREAS CHECKED	BY	DATE
NOTE BOOK NO.	TEMPLATE AREAS CHECKED		

MODEL: Corridor3 - 353+00.00 (Sheet)
 FILE NAME: P:\2021\210720\Card02\Drawn\CADD_Sheets\210720-Rich-353-Corridor3.dgn



USER NAME	= ariegler
PLOT SCALE	= 0.16666667 / in.
PLOT DATE	= 8/8/2023

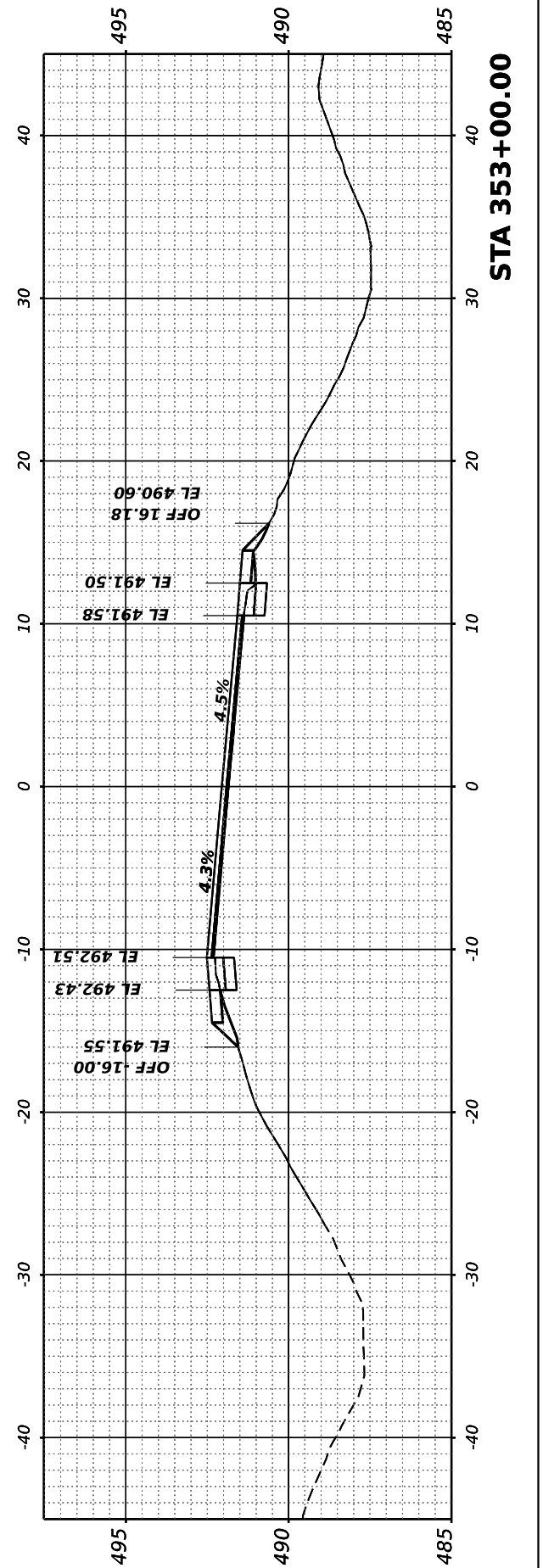
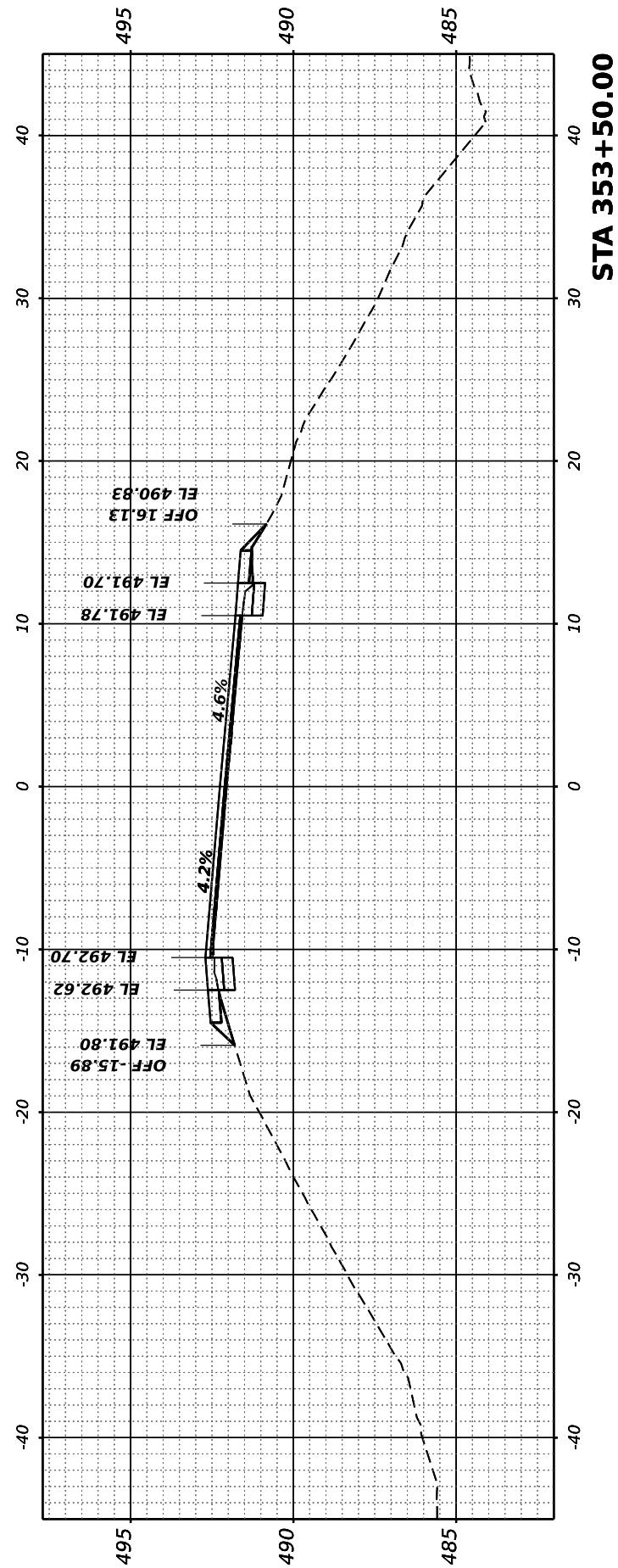
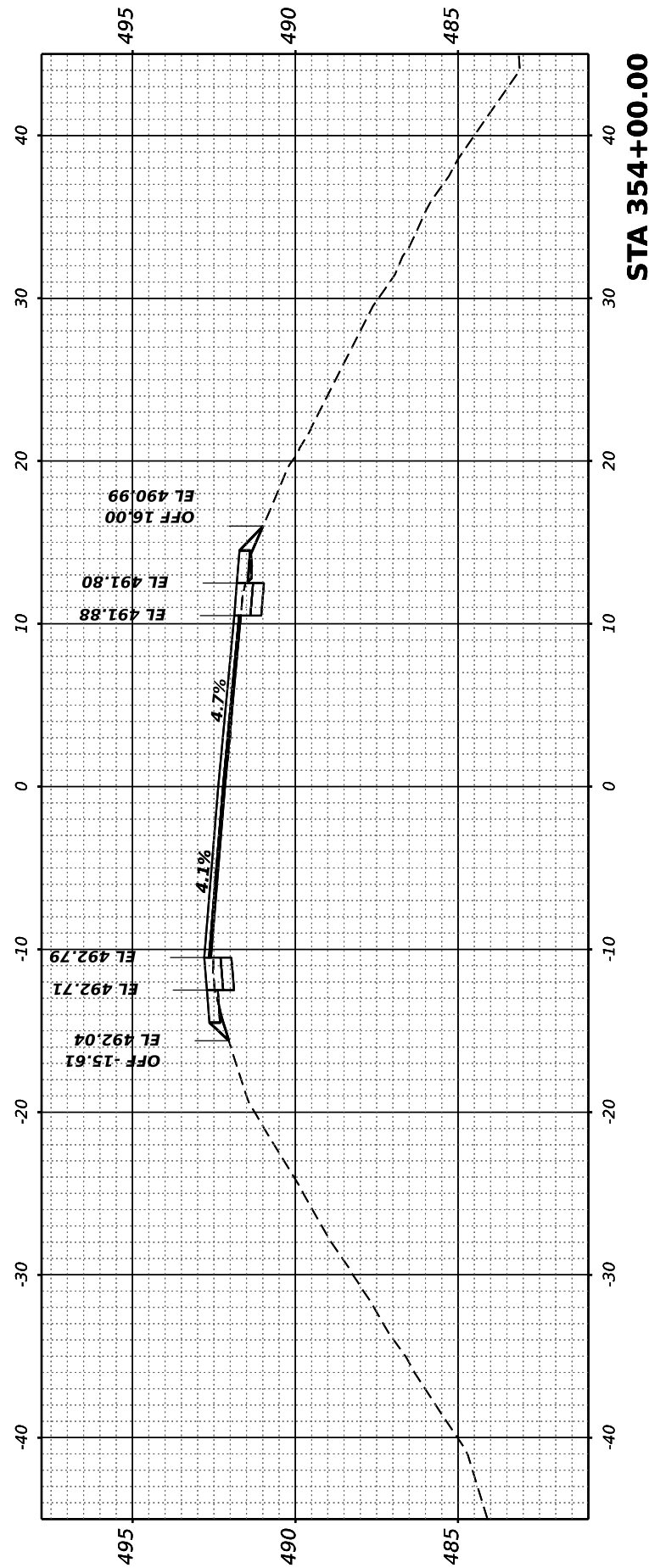
DESIGNED -	REVISED -
DRAWN -	REVISED -
CHECKED -	REVISED -
DATE -	REVISED -

**STATE OF ILLINOIS
DEPARTMENT OF TRANSPORTATION**

RICHVIEW ROAD

SCALE: SHEET OF SHEETS STA.

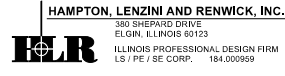
F.A.S. RTE.	SECTION	COUNTY	TOTAL SHEETS	SHEET NO.
826	21-00226-00-RS	JEFFERSON	239	166
CONTRACT NO. 99714				
ILLINOIS FED. AID PROJECT				



FINAL SURVEY NO.	SURVEYED PLOTTED AREAS CHECKED	BY	DATE
	NOTE BOOK		
	TEMPLATE		
	AREAS CHECKED		

ORIGINAL SURVEY NO.	SURVEYED PLOTTED AREAS CHECKED	BY	DATE
	NOTE BOOK		
	TEMPLATE		
	AREAS CHECKED		

MODEL: Corridor3 - 354+30.97 (Sheet)
 FILE NAME: P:\2021\210720\CARD02\Drawn\CADD_Sheets\210720-Rich-Road-Corridor3.dgn



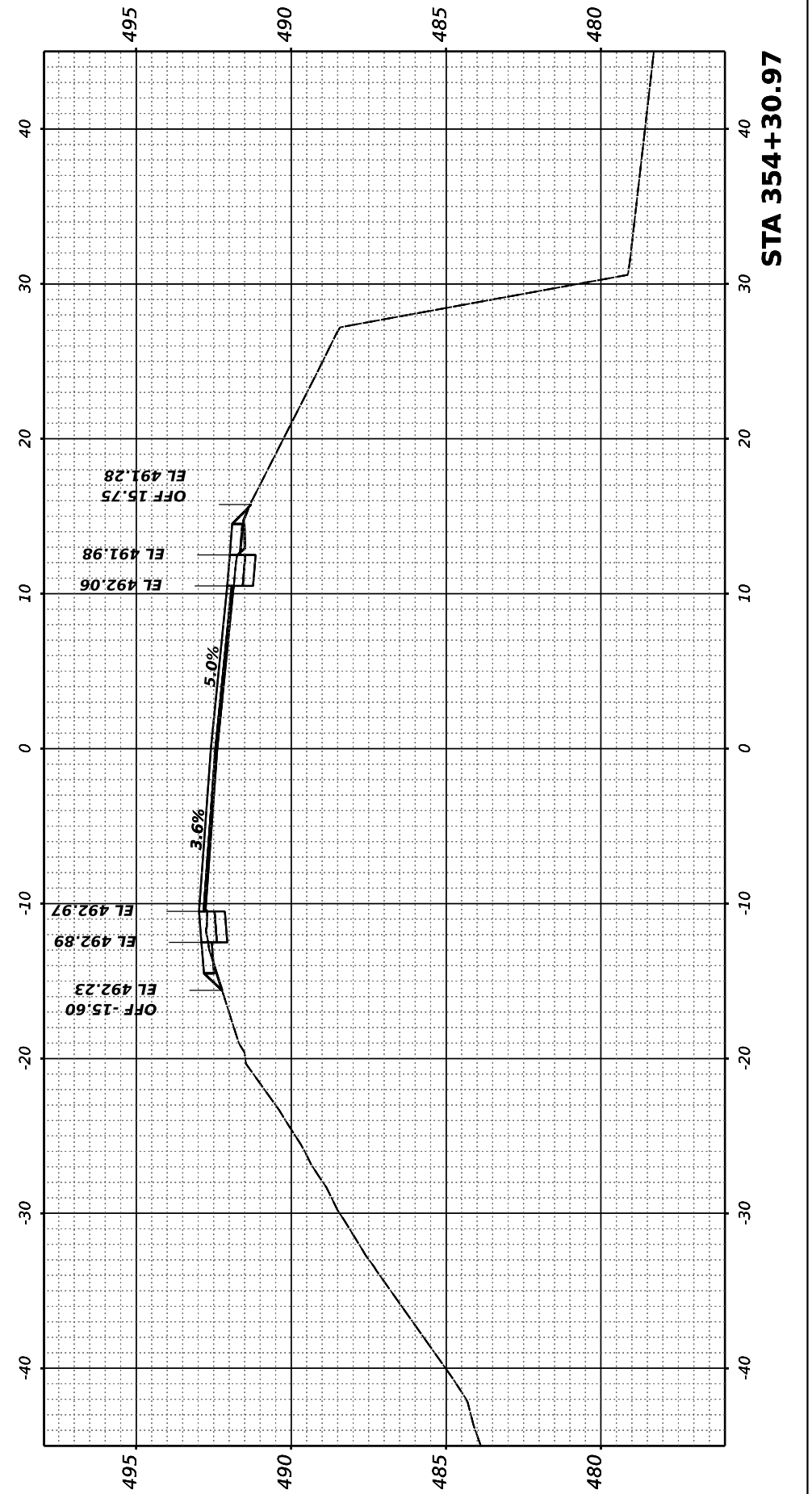
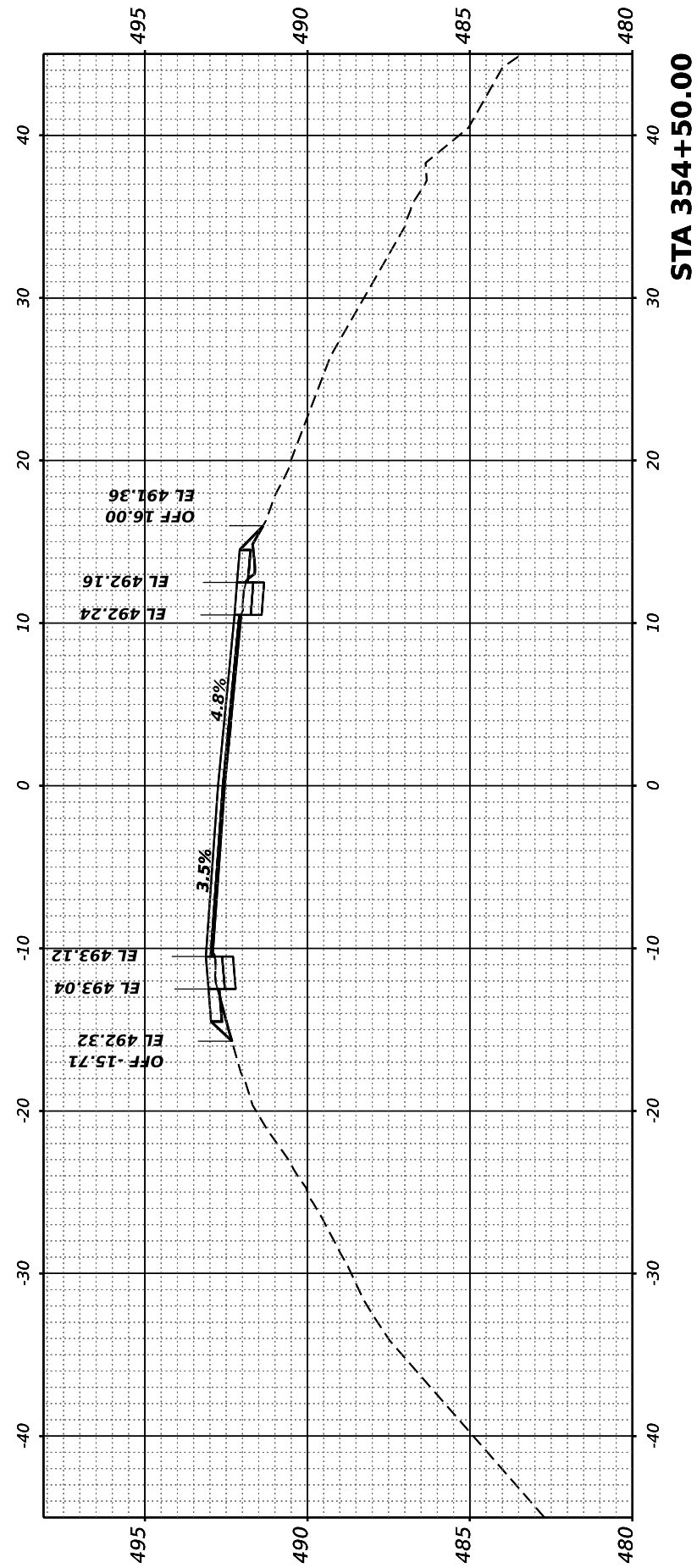
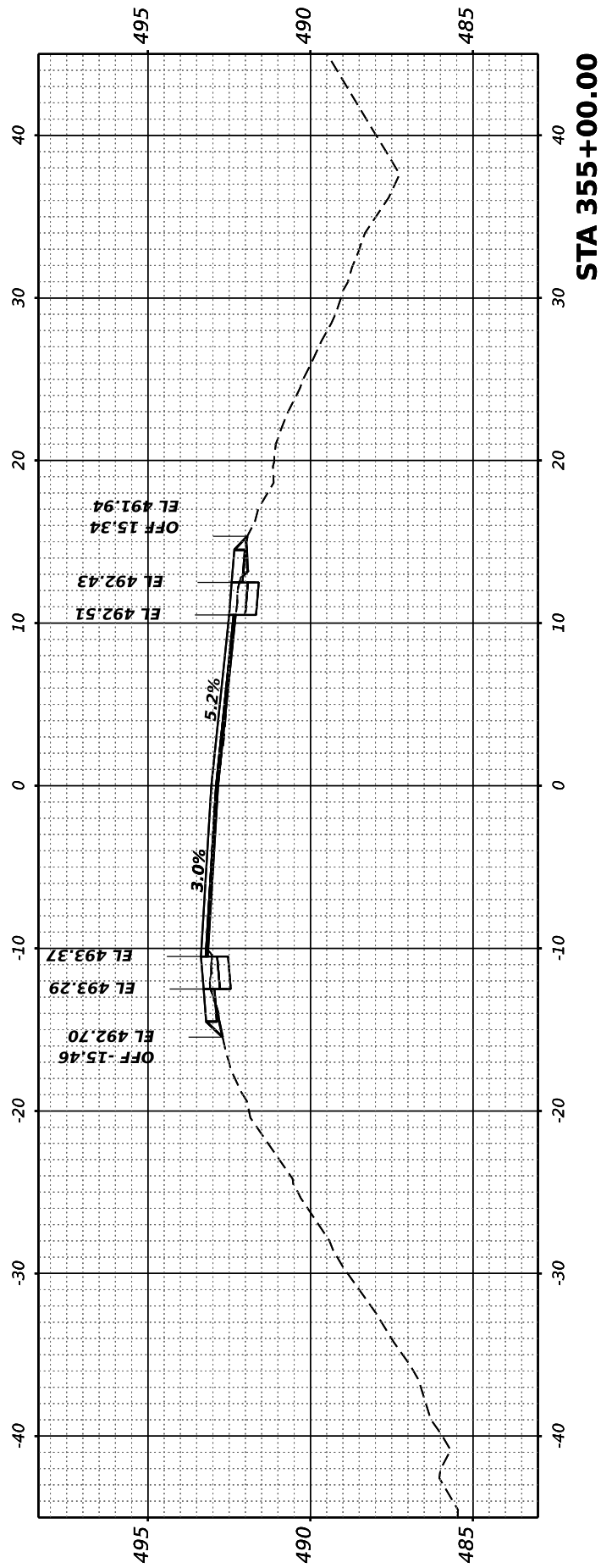
USER NAME	= ariegler	DESIGNED	-	REVISED	-
		DRAWN	-	REVISED	-
PLOT SCALE	= 0.16666667 ' / in.	CHECKED	-	REVISED	-
PLOT DATE	= 8/8/2023	DATE	-	REVISED	-

STATE OF ILLINOIS
 DEPARTMENT OF TRANSPORTATION

SCALE: SHEET OF SHEETS STA.

RICHVIEW ROAD

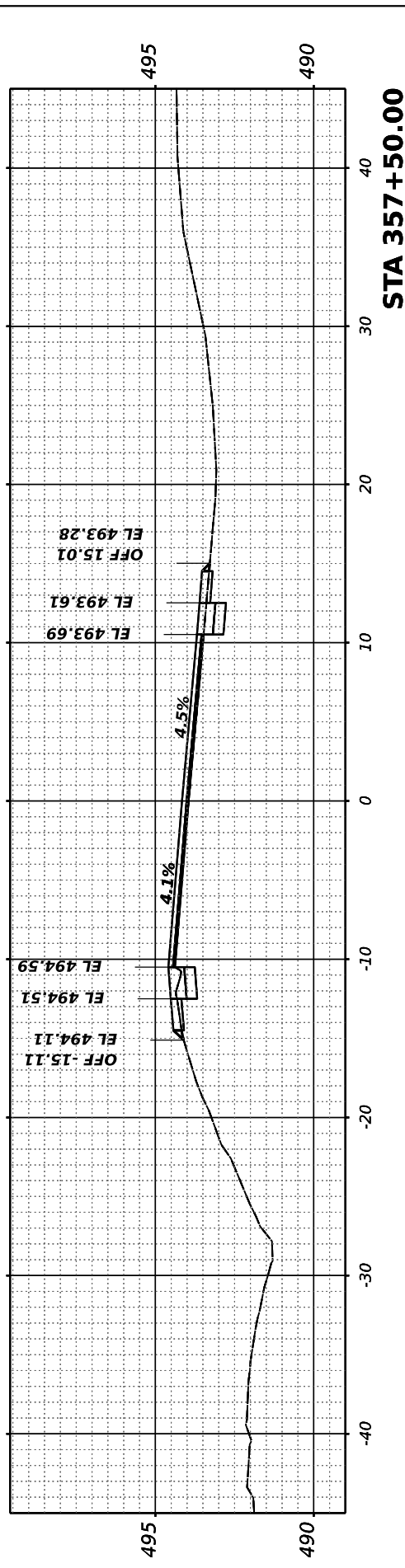
F.A.S. RTE.	SECTION	COUNTY	TOTAL SHEETS	SHEET NO.
826	21-00226-00-RS	JEFFERSON	239	167
CONTRACT NO. 99714				
ILLINOIS FED. AID PROJECT				



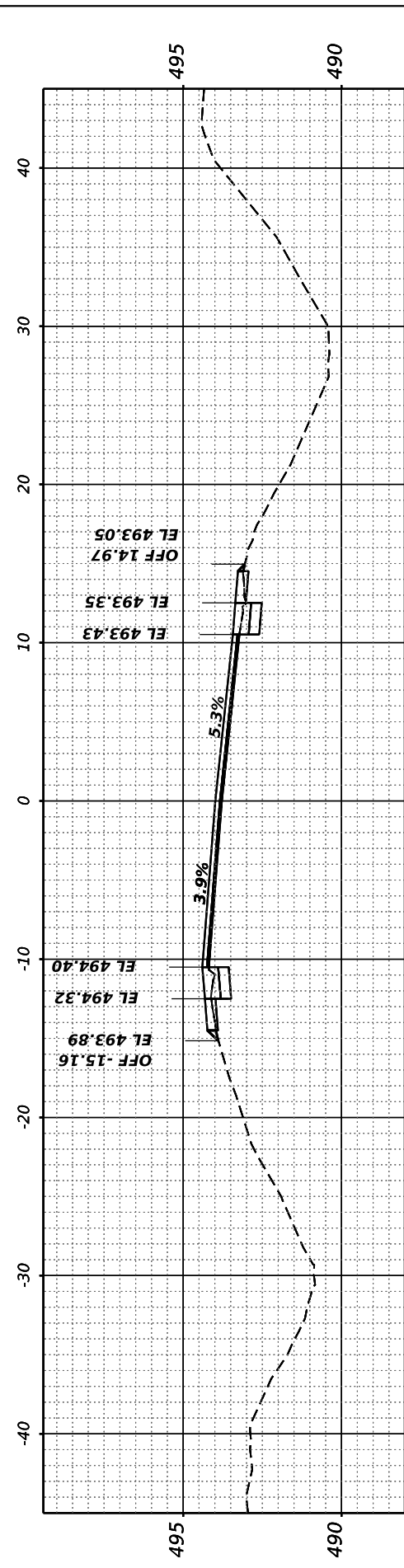
FINAL SURVEY	SURVEYED	BY	DATE
NOTE BOOK	PLOTTED		
NO.	TEMPLATE		
	AREAS CHECKED		
	AREAS CHECKED		

ORIGINAL SURVEY	SURVEYED	BY	DATE
NOTE BOOK	PLOTTED		
NO.	TEMPLATE		
	AREAS CHECKED		
	AREAS CHECKED		

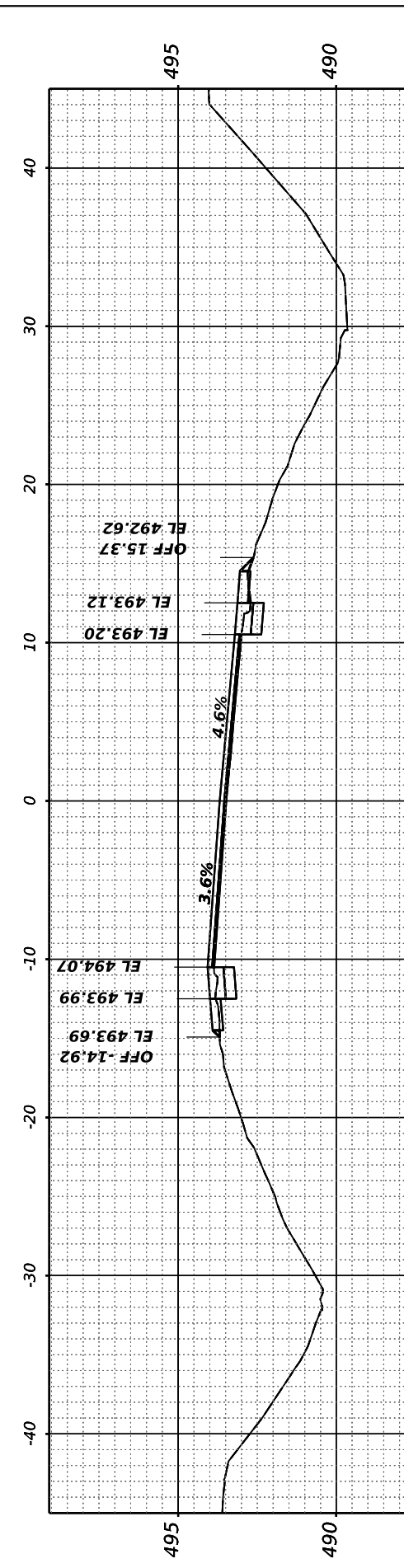
MODEL: Corridor3 - 356+50.00 (Sheet)
 FILE NAME: P:\2021\210720\Card02\Desig\CADD_Sheets\210720-Rich-Road-Corridor-356



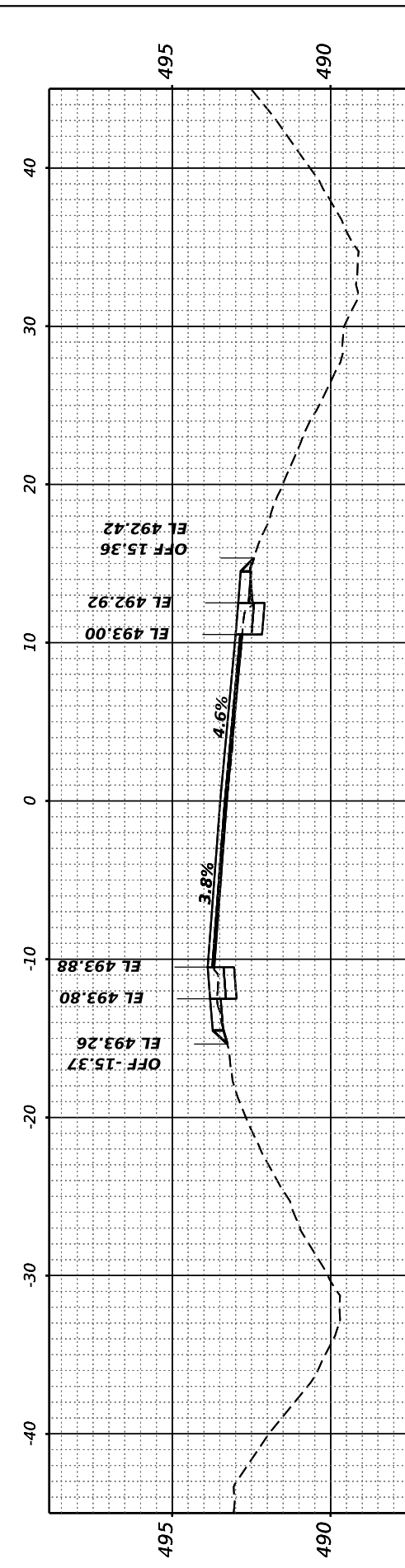
STA 357+50.00



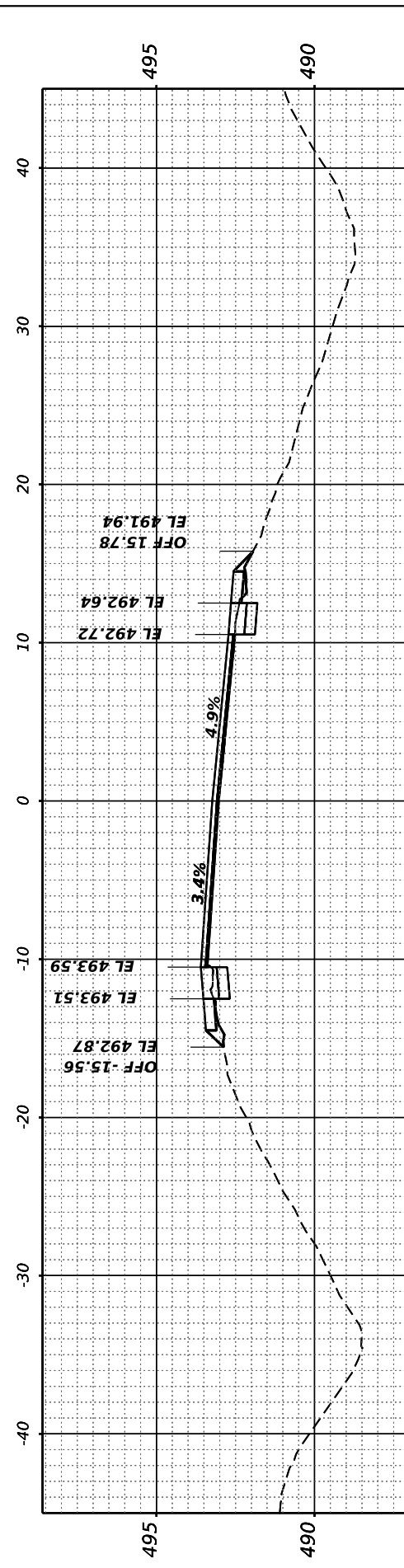
STA 357+00.00



STA 356+50.00



STA 356+00.00



STA 355+50.00

HAMPTON, LENZINI AND RENWICK, INC.
 380 SHEPARD DRIVE
 ELGIN, ILLINOIS 60123
 ILLINOIS PROFESSIONAL DESIGN FIRM
 LS / FE / SE CORP. 184.000959

USER NAME	= ariegler
PLOT SCALE	= 0.16666667 / in.
PLOT DATE	= 8/8/2023

DESIGNED	-
DRAWN	-
CHECKED	-
DATE	-

REVISED	-
REVISED	-
REVISED	-
REVISED	-

**STATE OF ILLINOIS
 DEPARTMENT OF TRANSPORTATION**

RICHVIEW ROAD

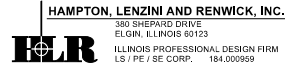
SCALE: SHEET OF SHEETS STA.

F.A.S. RTE.	SECTION	COUNTY	TOTAL SHEETS	SHEET NO.
826	21-00226-00-RS	JEFFERSON	239	168
CONTRACT NO. 99714				
ILLINOIS FED. AID PROJECT				

FINAL SURVEY NO.	SURVEYED PLOTTED TEMPLATE AREAS CHECKED	BY	DATE

ORIGINAL SURVEY NO.	SURVEYED PLOTTED TEMPLATE AREAS CHECKED	BY	DATE

MODEL: Corridor3 - 358+00.00 (Sheet)
 FILE NAME: P:\2021\10720\CARD02 Des\pm\CADD_Sheets\10720-Rich-358-Corridor3.dgn



USER NAME	= ariegler
PLOT SCALE	= 0.16666667 / in.
PLOT DATE	= 8/8/2023

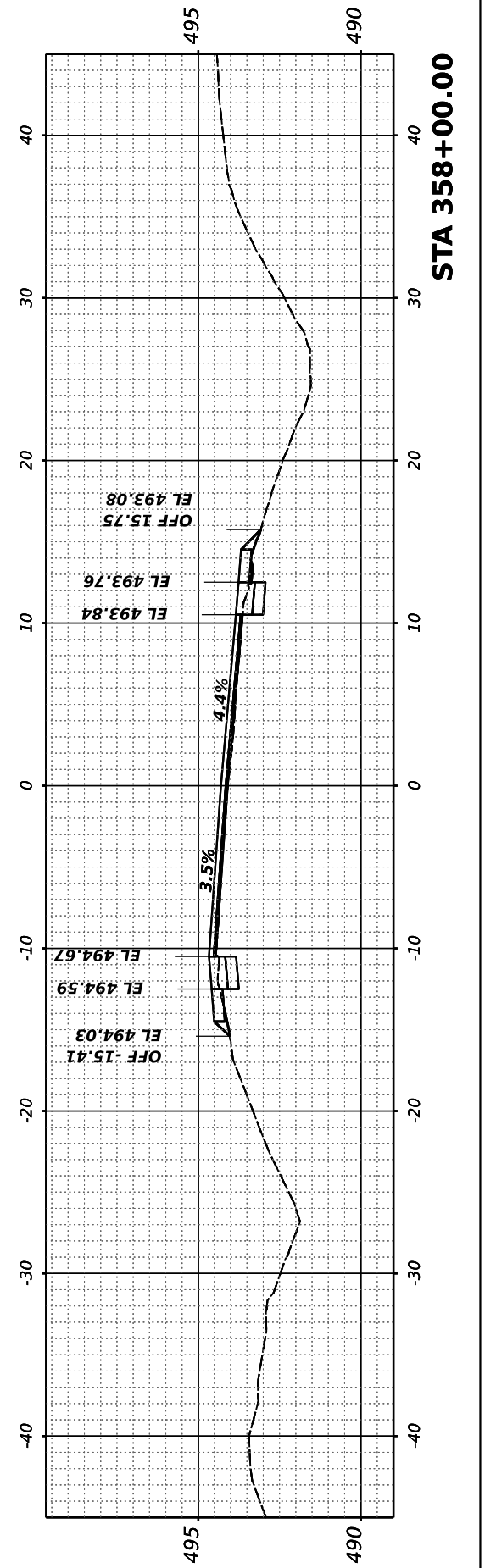
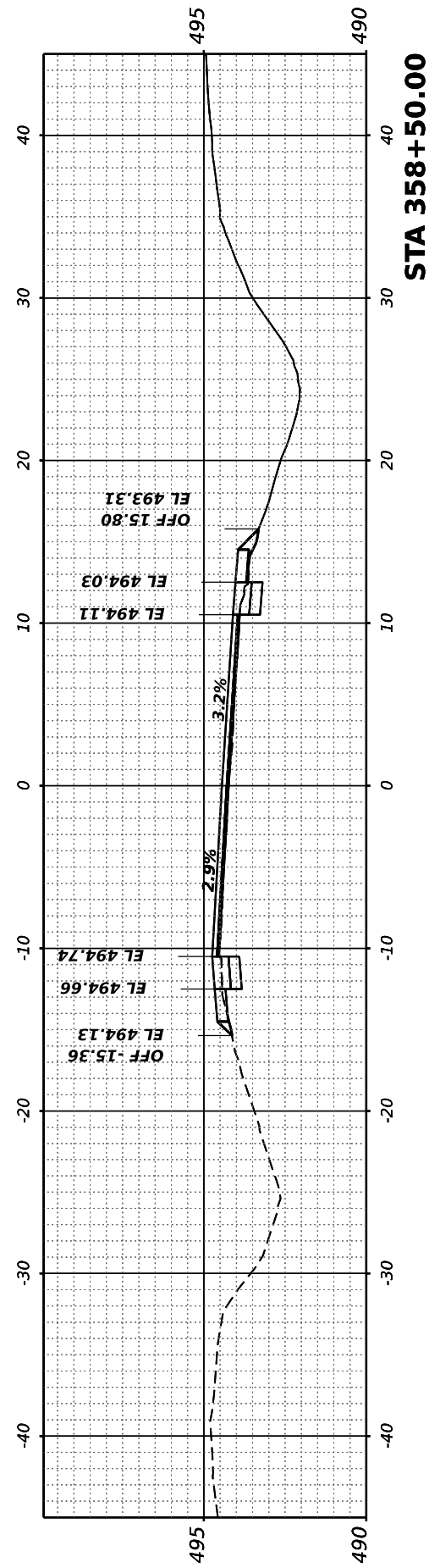
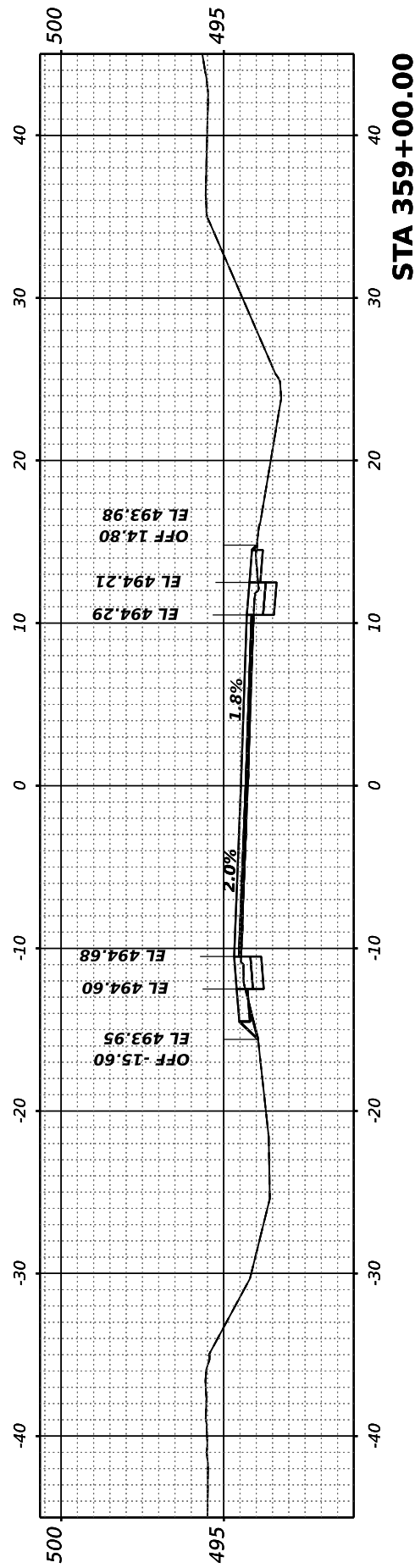
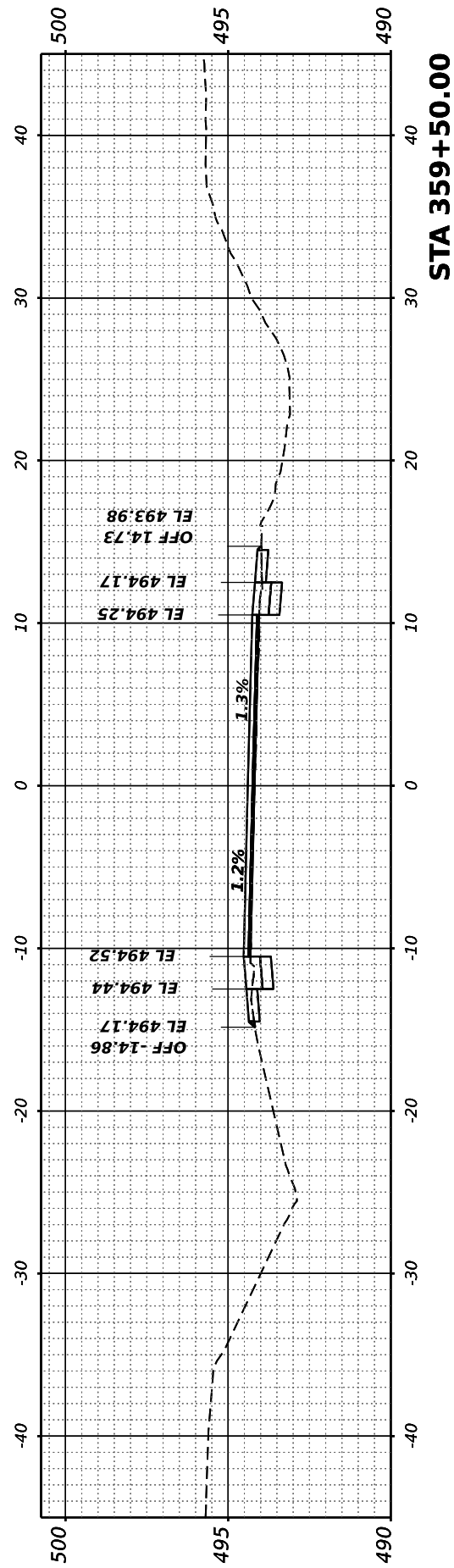
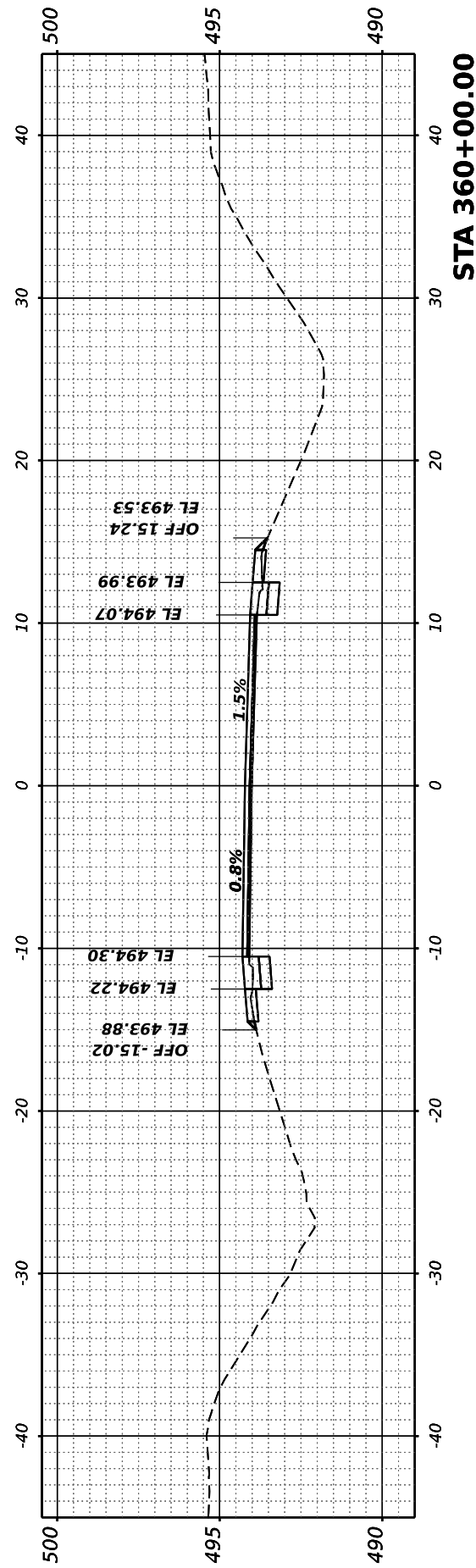
DESIGNED	-	REVISED	-
DRAWN	-	REVISED	-
CHECKED	-	REVISED	-
DATE	-	REVISED	-

STATE OF ILLINOIS
 DEPARTMENT OF TRANSPORTATION

SCALE:	SHEET	OF	SHEETS	STA.

RICHVIEW ROAD

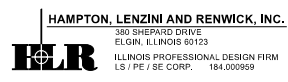
F.A.S. RTE.	SECTION	COUNTY	TOTAL SHEETS	SHEET NO.
826	21-00226-00-RS	JEFFERSON	239	169
CONTRACT NO. 99714				
ILLINOIS FED. AID PROJECT				



FINAL SURVEY	SURVEYED	BY	DATE
NOTE BOOK	PLOTTED		
NO.	TEMPLATE		
	AREAS CHECKED		
	AREAS CHECKED		

ORIGINAL SURVEY	SURVEYED	BY	DATE
NOTE BOOK	PLOTTED		
NO.	TEMPLATE		
	AREAS CHECKED		
	AREAS CHECKED		

MODEL: Corridor3 - 360+50.00 (Sheet)
 FILE NAME: P:\2021\10720\CARDZ\Des\pm\CADD_Sheets\10720-Rich-Road-Corridor3.dgn



USER NAME	= ariegler
PLOT SCALE	= 0.16666667 / in.
PLOT DATE	= 8/8/2023

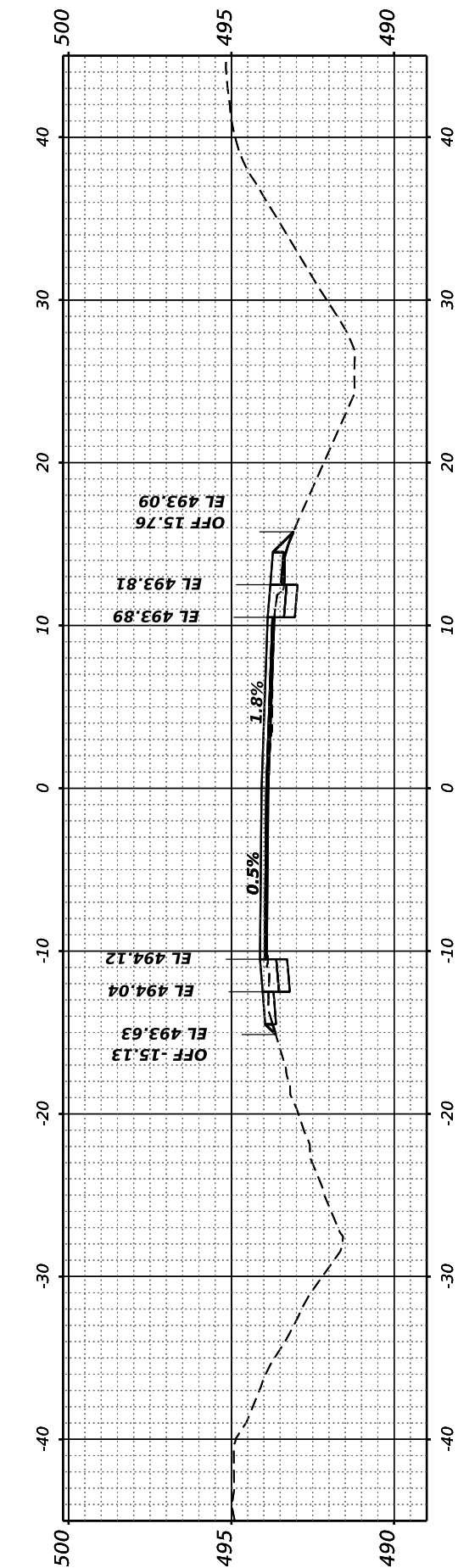
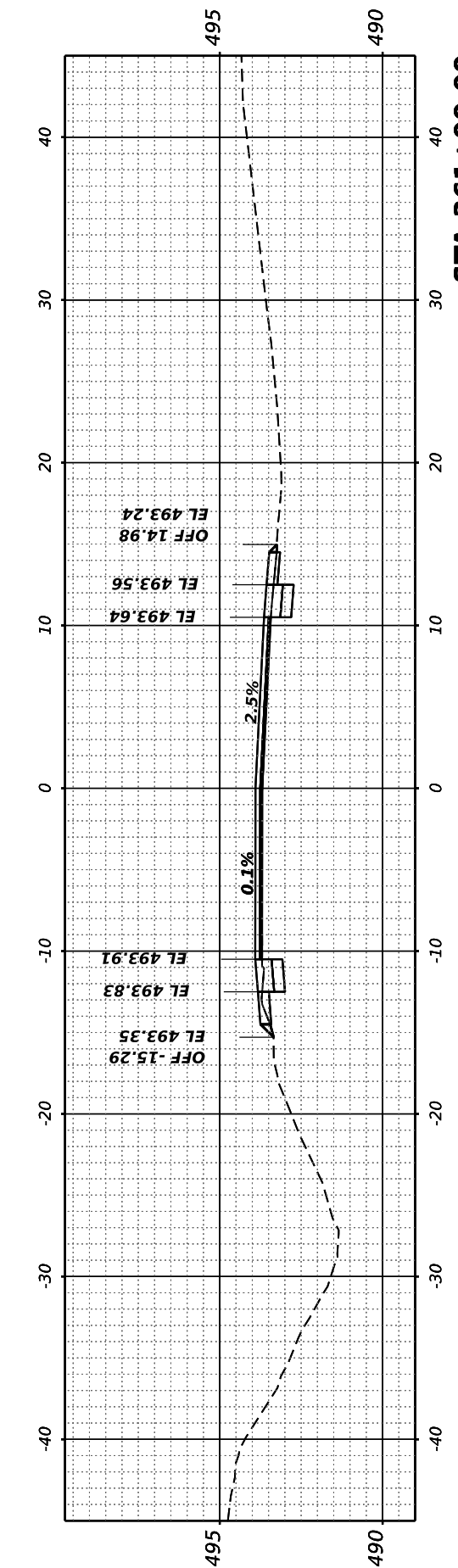
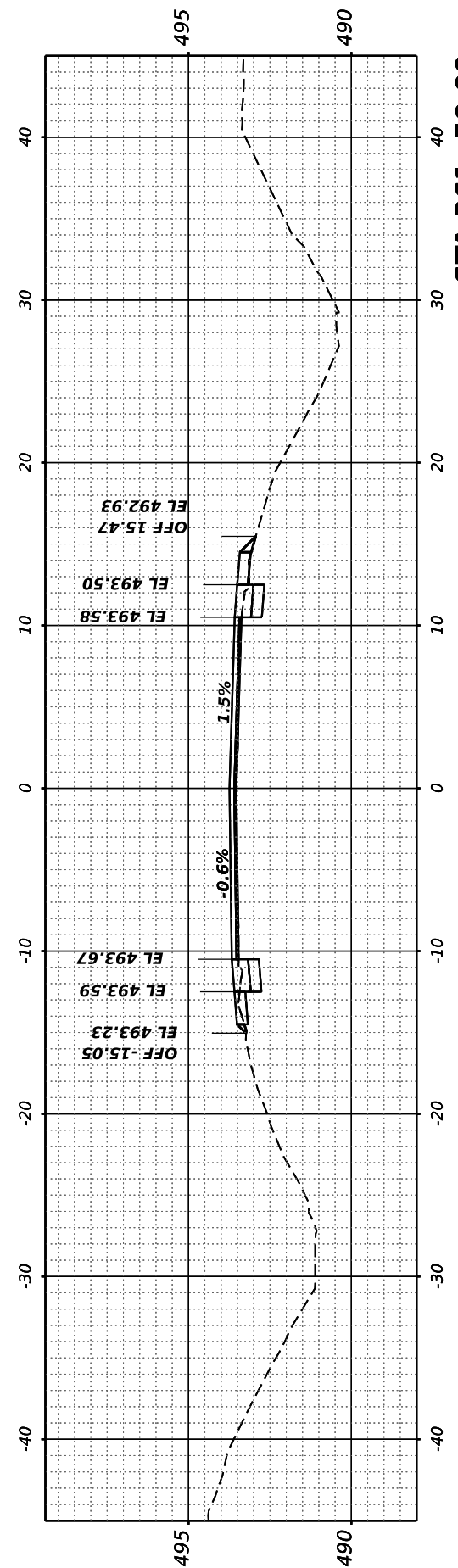
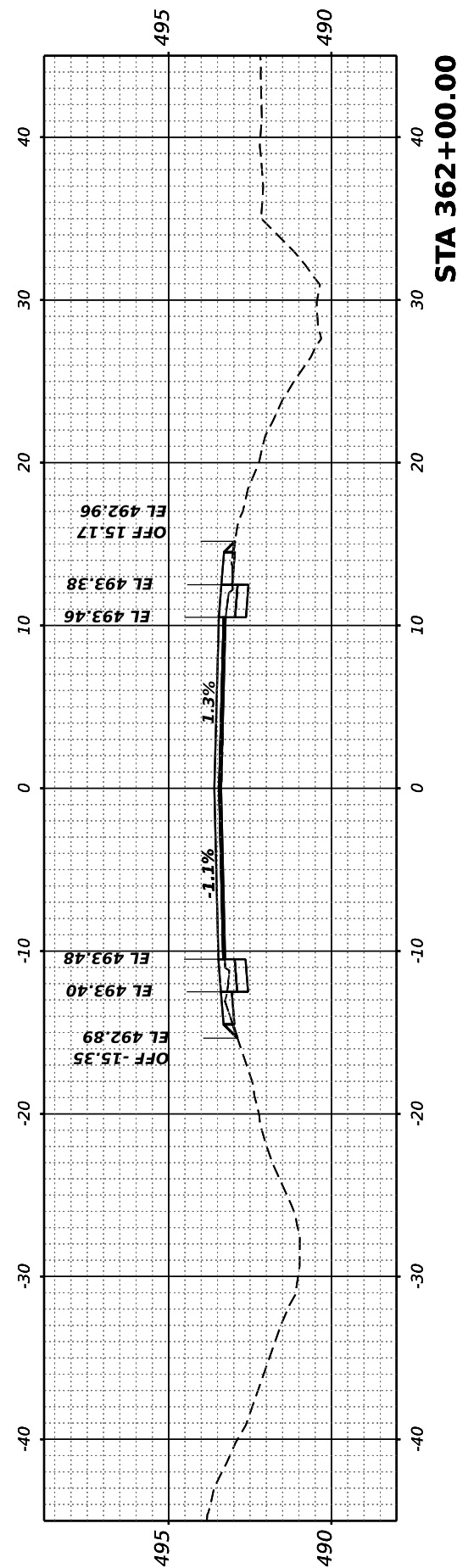
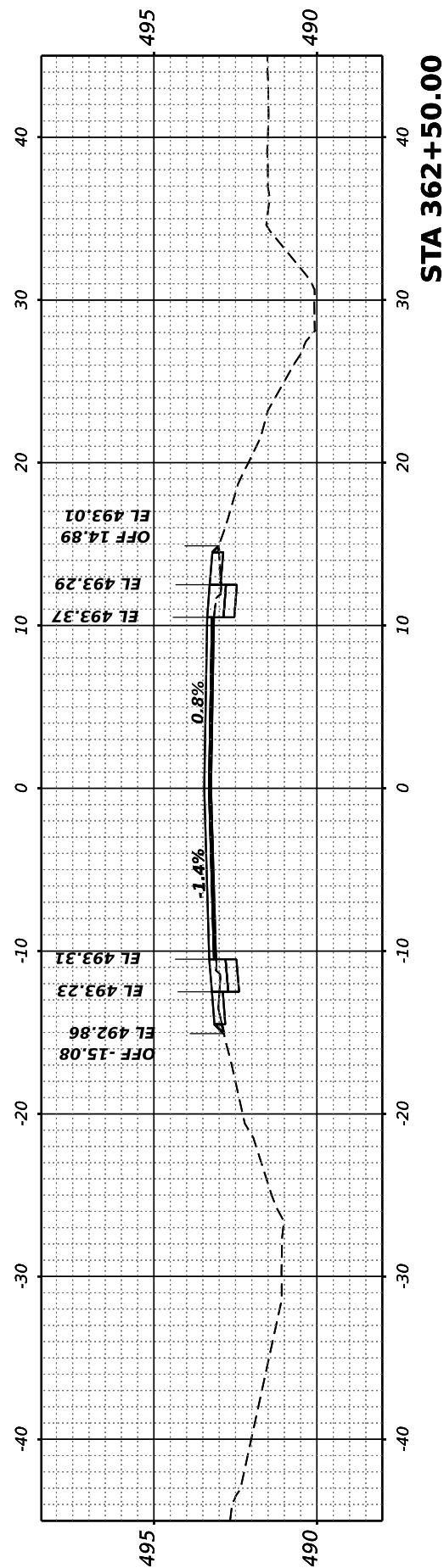
DESIGNED -	REVISED -
DRAWN -	REVISED -
CHECKED -	REVISED -
DATE -	REVISED -

STATE OF ILLINOIS
 DEPARTMENT OF TRANSPORTATION

RICHVIEW ROAD

SCALE:	SHEET	OF	SHEETS	STA.
--------	-------	----	--------	------

F.A.S. RTE.	SECTION	COUNTY	TOTAL SHEETS	SHEET NO.
826	21-00226-00-RS	JEFFERSON	239	170
CONTRACT NO. 99714				
ILLINOIS FED. AID PROJECT				

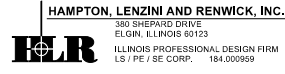


FINAL SURVEY	SURVEYED	BY	DATE
NOTE BOOK	PLOTTED		
NO.	TEMPLATE		
	AREAS CHECKED		
	AREAS CHECKED		

ORIGINAL SURVEY	SURVEYED	BY	DATE
NOTE BOOK	PLOTTED		
NO.	TEMPLATE		
	AREAS CHECKED		
	AREAS CHECKED		

MODEL: Corridor3 - 363+00.00 (Sheet)

FILE NAME: P:\2021\210720\CARDZ\Desig\CADD_Sheets\210720-Richv-Road-Corridor-363m



USER NAME	= ariegler
DESIGNED	-
DRAWN	-
PLLOT SCALE	= 0.16666667 / in.
CHECKED	-
DATE	-
PLLOT DATE	= 8/8/2023

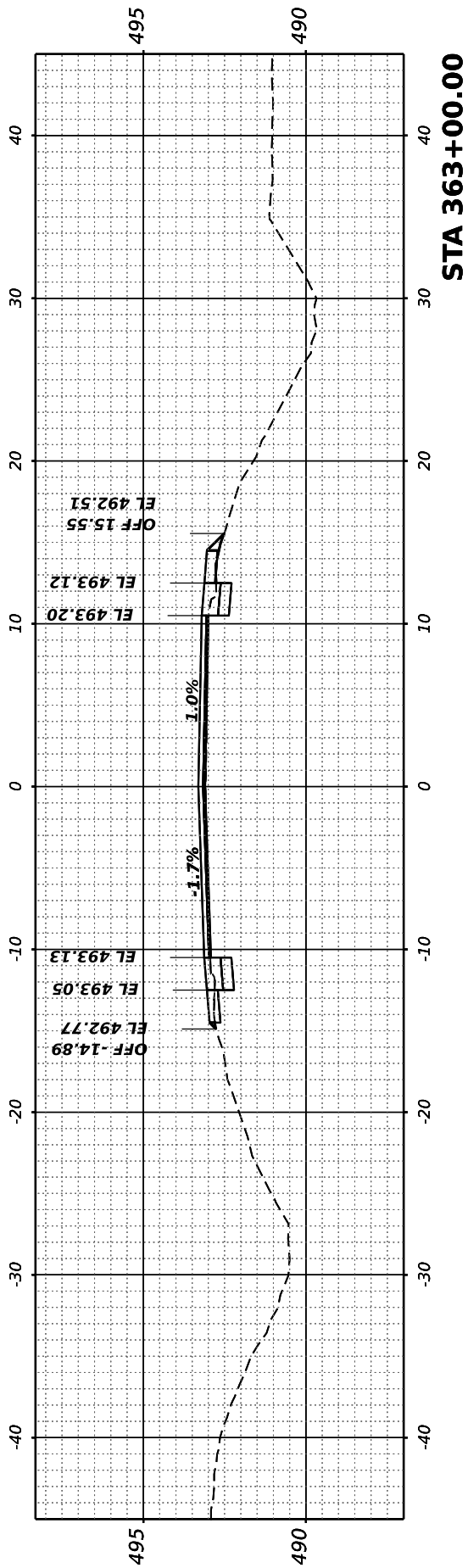
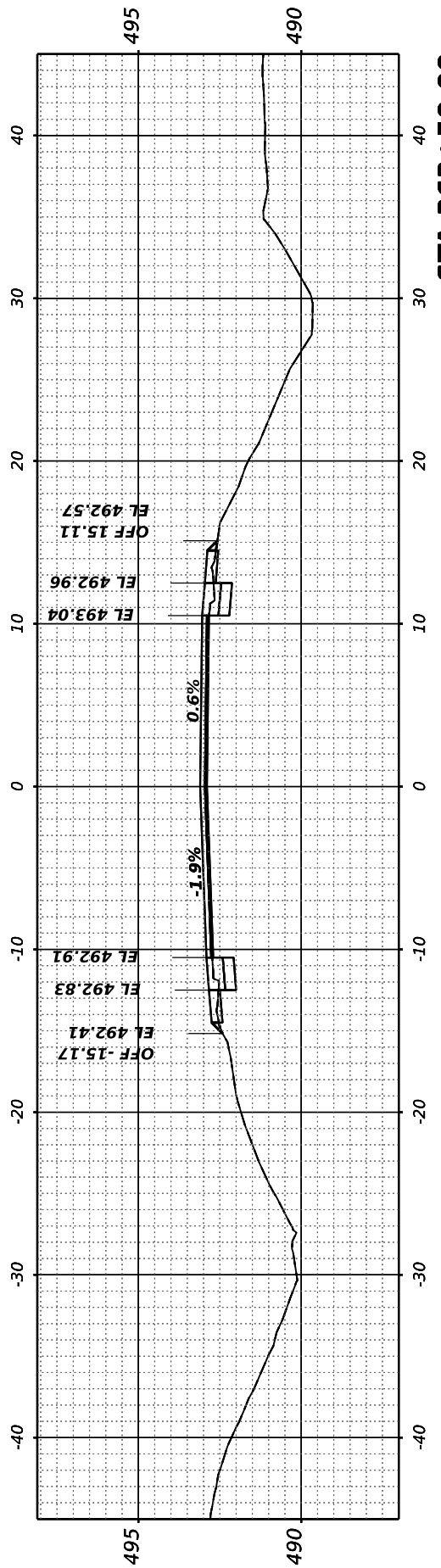
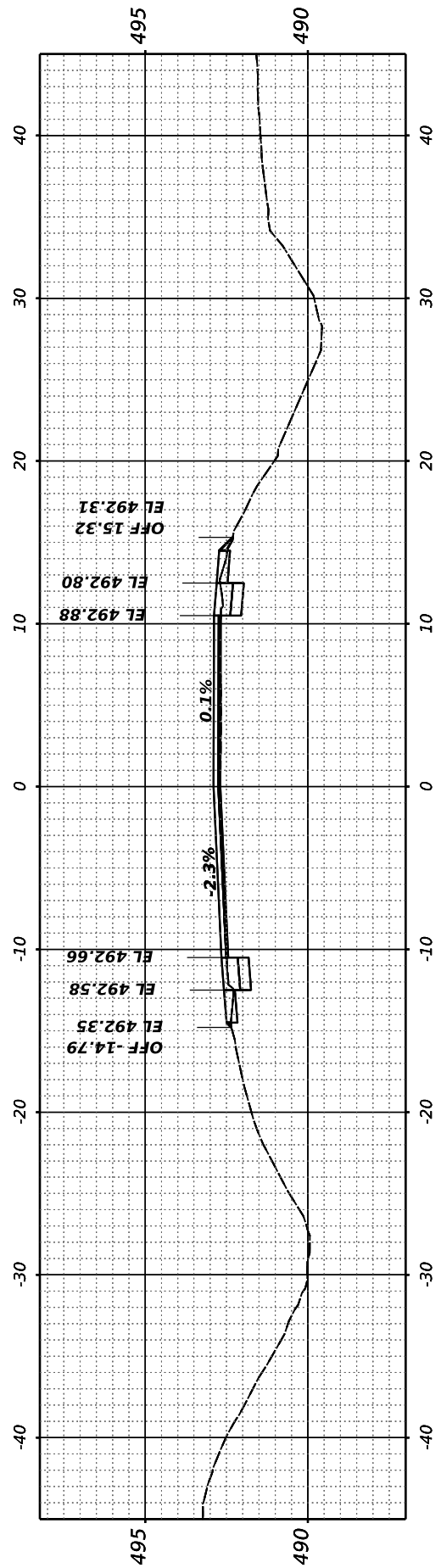
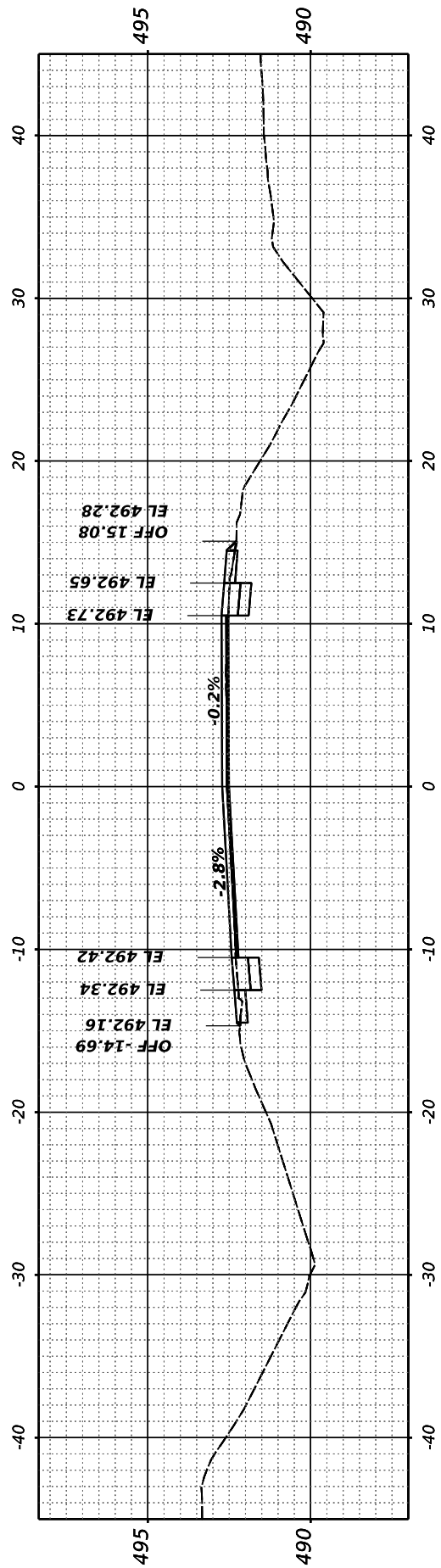
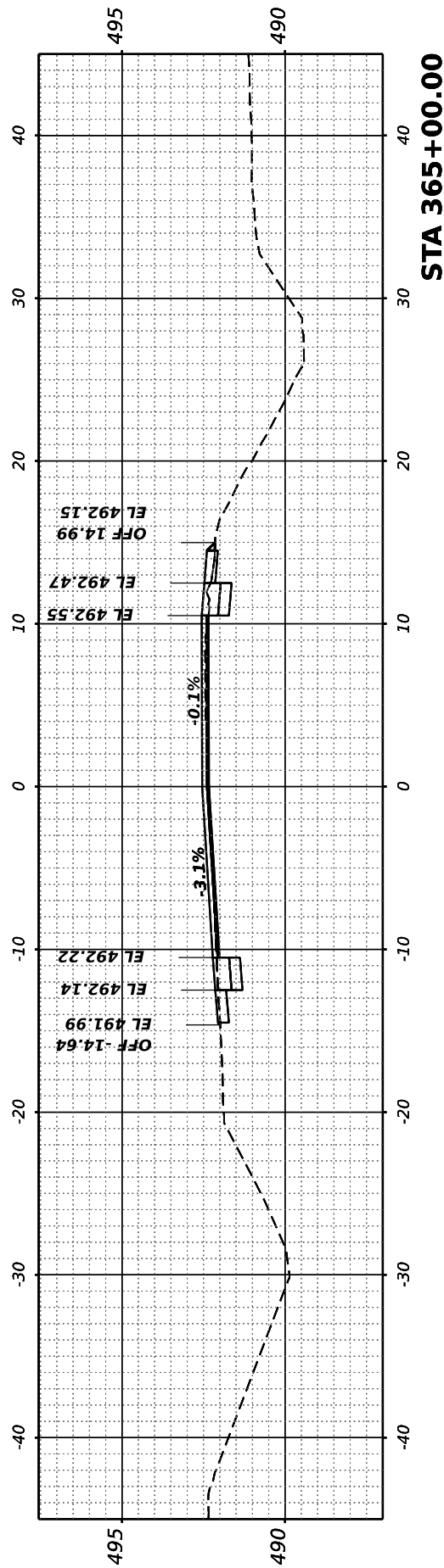
DESIGNED	-
DRAWN	-
CHECKED	-
DATE	-
REVISED	-
REVISED	-
REVISED	-
REVISED	-

STATE OF ILLINOIS
DEPARTMENT OF TRANSPORTATION

RICHVIEW ROAD

SCALE: SHEET OF SHEETS STA.

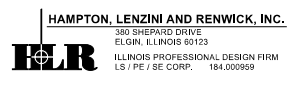
F.A.S. RTE.	SECTION	COUNTY	TOTAL SHEETS	SHEET NO.
826	21-00226-00-RS	JEFFERSON	239	171
CONTRACT NO. 99714				
ILLINOIS FED. AID PROJECT				



FINAL SURVEY	SURVEYED	BY	DATE
NOTE BOOK	PLOTTED		
NO.	TEMPLATE		
	AREAS CHECKED		
	AREAS CHECKED		

ORIGINAL SURVEY	SURVEYED	BY	DATE
NOTE BOOK	PLOTTED		
NO.	TEMPLATE		
	AREAS CHECKED		
	AREAS CHECKED		

MODEL: Corridor4 - 366+50.00 (Sheet)
 FILE NAME: P:\2021\12\17\20\Car02\Drawn\CADD_Sheets\121720-Rich-366-Corridor4.dgn



USER NAME	= ariegler
PLOT SCALE	= 0.16666667 / in.
PLOT DATE	= 8/8/2023

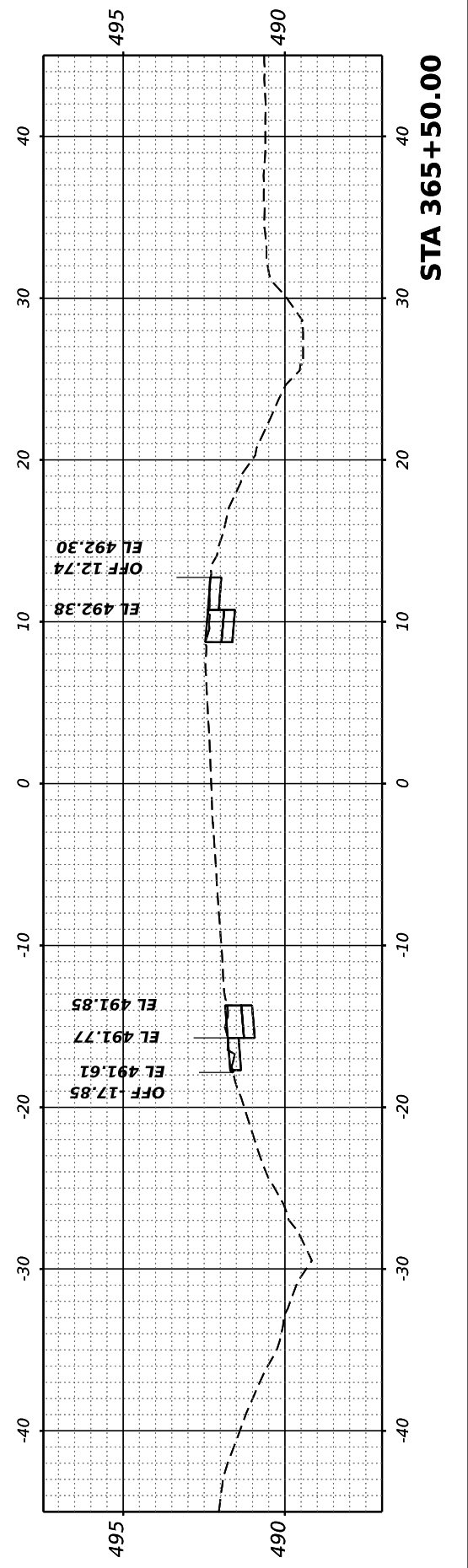
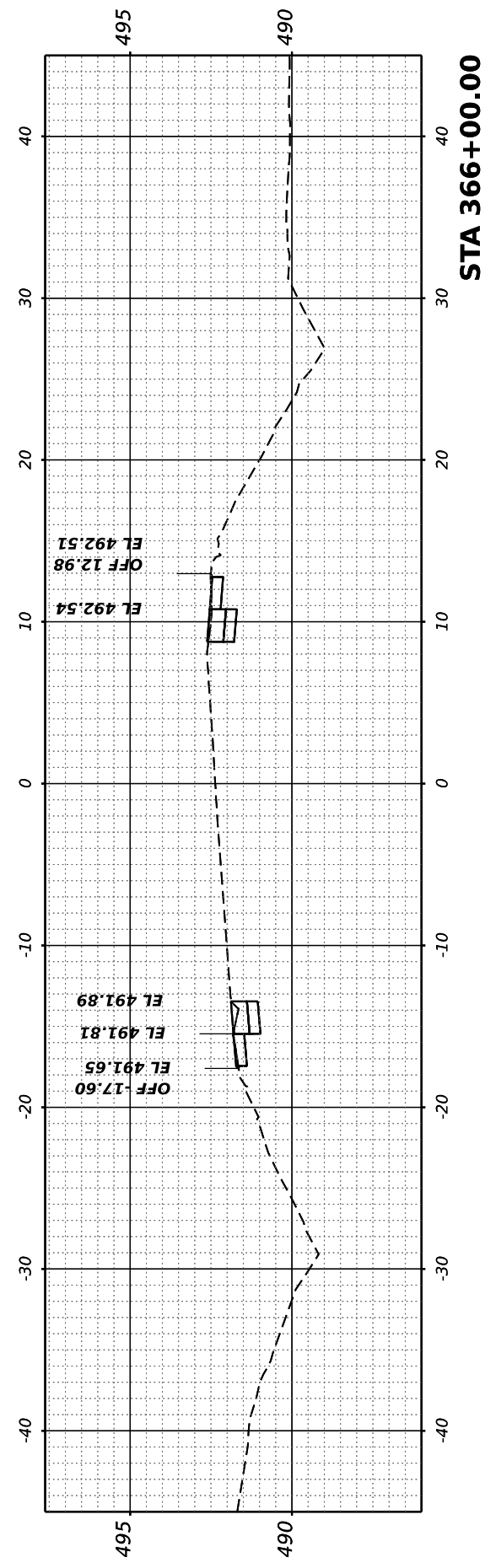
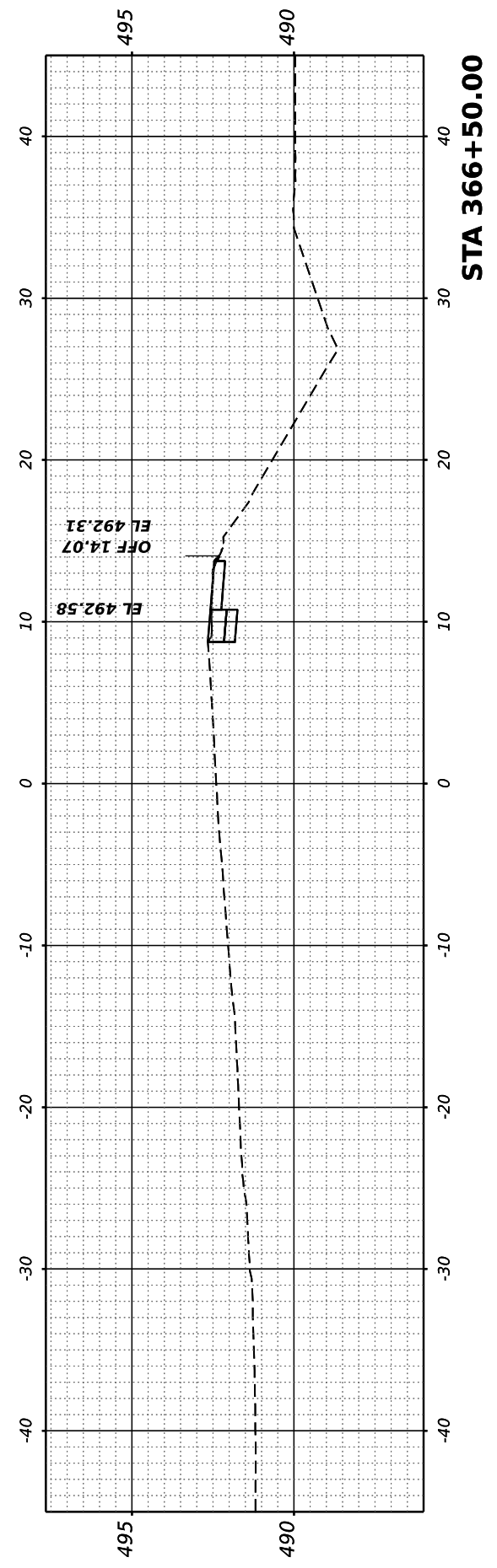
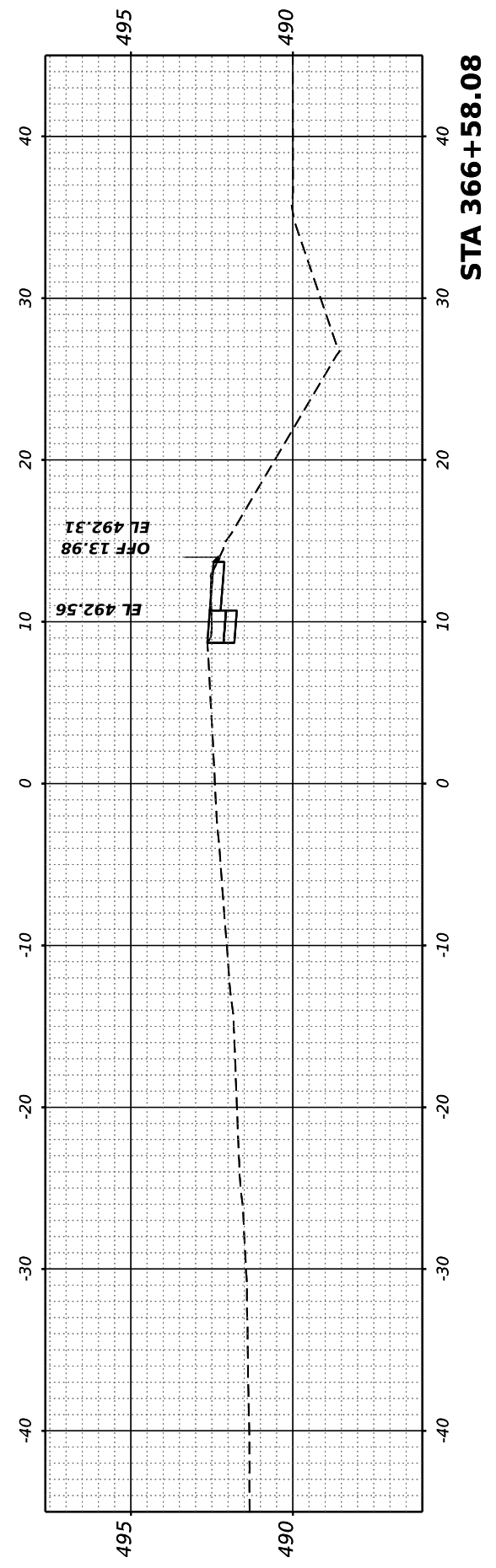
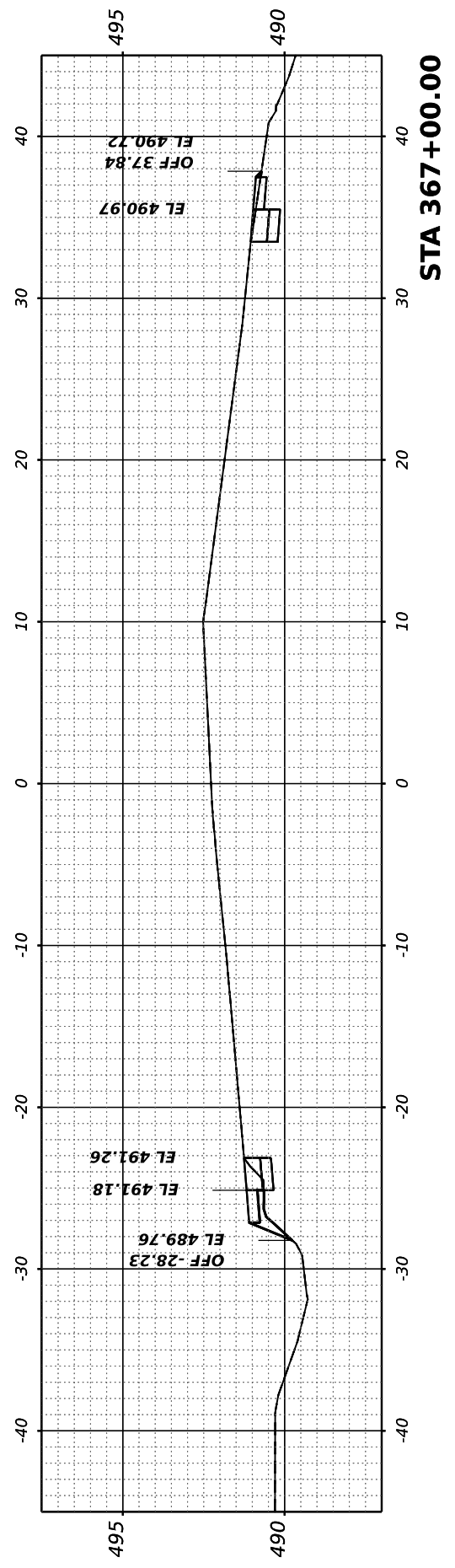
DESIGNED -	REVISD -
DRAWN -	REVISD -
CHECKED -	REVISD -
DATE -	REVISD -

**STATE OF ILLINOIS
DEPARTMENT OF TRANSPORTATION**

RICHVIEW ROAD

SCALE: SHEET OF SHEETS STA.

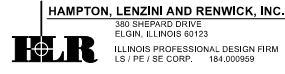
F.A.S. RTE.	SECTION	COUNTY	TOTAL SHEETS	SHEET NO.
826	21-00226-00-RS	JEFFERSON	239	172
CONTRACT NO. 99714				
ILLINOIS FED. AID PROJECT				



FINAL SURVEY NO.	SURVEYED PLOTTED AREAS CHECKED	BY	DATE
	NOTE BOOK TEMPLATE		
	AREAS CHECKED		

ORIGINAL SURVEY NO.	SURVEYED PLOTTED AREAS CHECKED	BY	DATE
	NOTE BOOK TEMPLATE		
	AREAS CHECKED		

MODEL: Comford4 - 367+50.00 (Sheet)
 FILE NAME: P:\2021\210720\CARD02 Des\pm\CADD_Sheets\210720-Rich-367-50-00.dgn



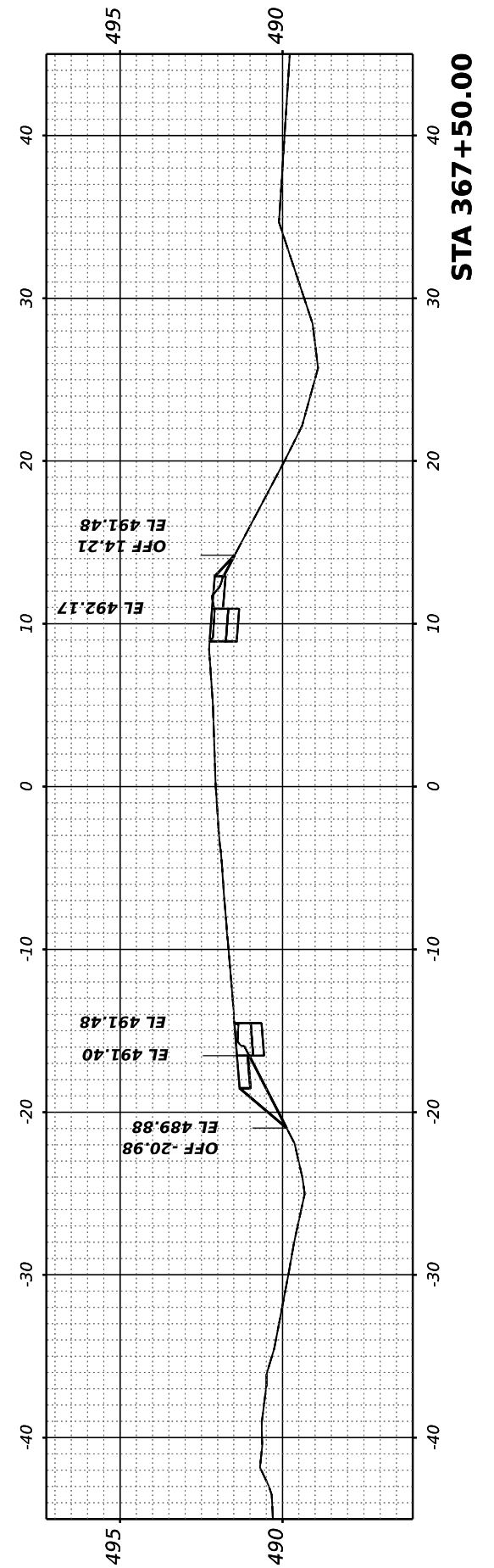
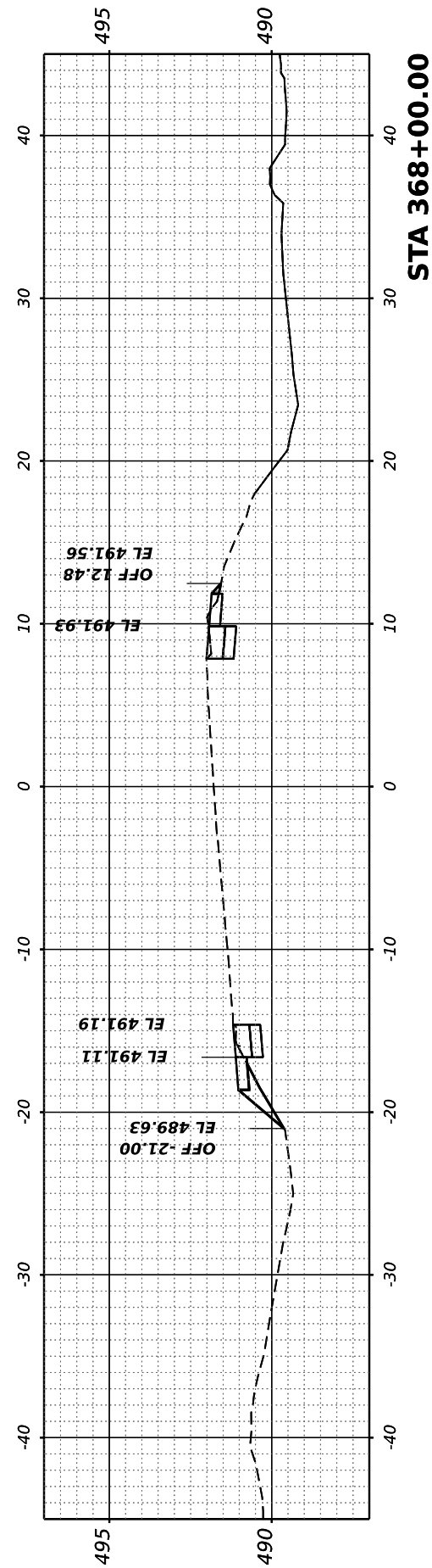
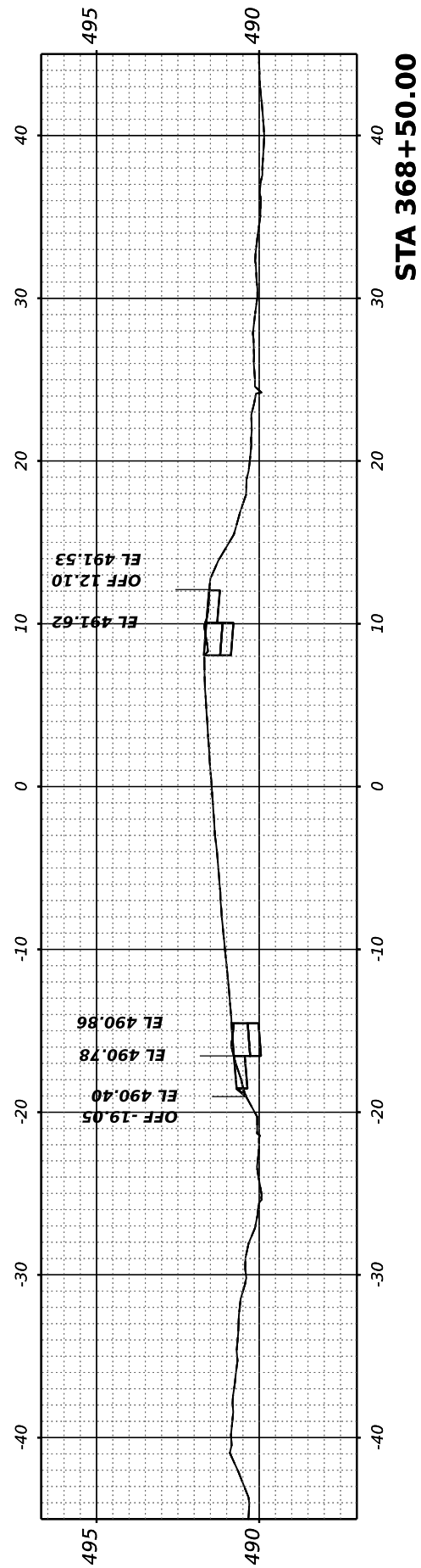
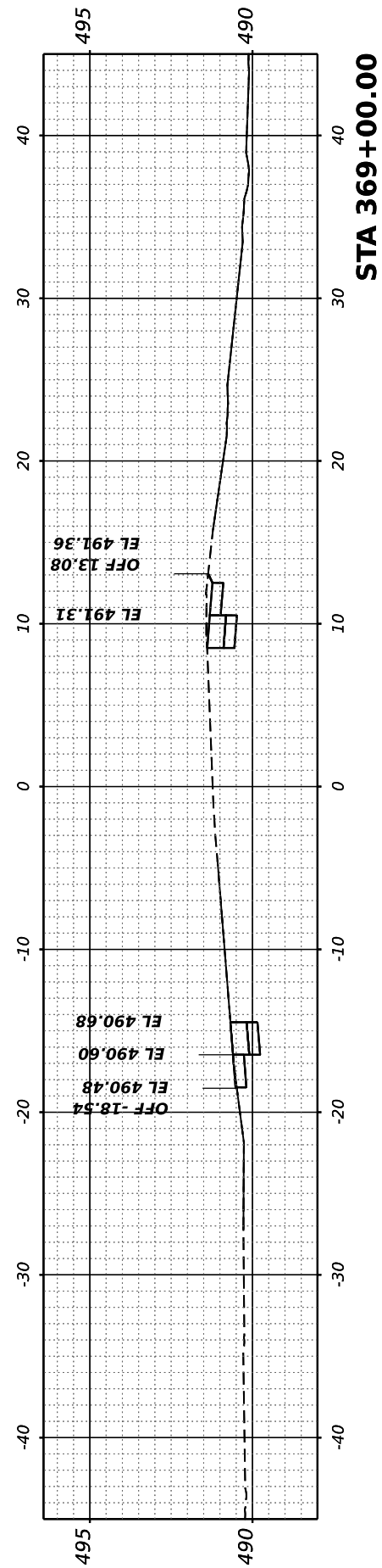
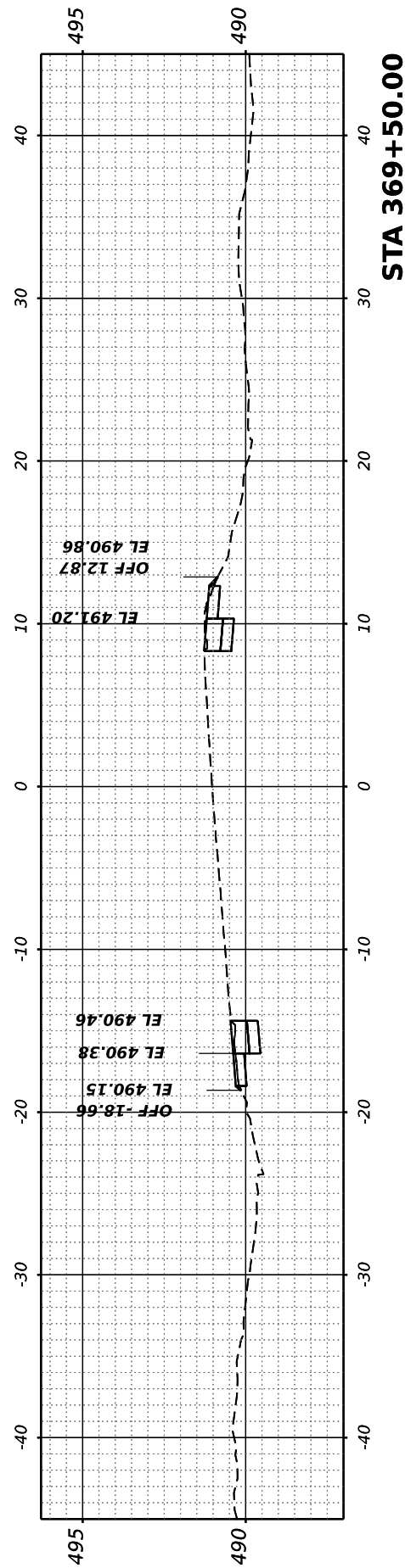
USER NAME	ariegler	DESIGNED	-
PLOT SCALE	0.16666667 / in.	DRAWN	-
PLOT DATE	8/8/2023	CHECKED	-
		DATE	-
		REVISED	-

STATE OF ILLINOIS
 DEPARTMENT OF TRANSPORTATION

RICHVIEW ROAD

SCALE: SHEET OF SHEETS STA.

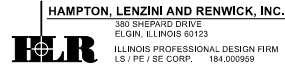
F.A.S. RTE.	SECTION	COUNTY	TOTAL SHEETS	SHEET NO.
826	21-00226-00-RS	JEFFERSON	239	173
CONTRACT NO. 99714				
ILLINOIS FED. AID PROJECT				



FINAL SURVEY NO.	SURVEYED PLOTTED TEMPLATE AREAS CHECKED	BY	DATE

ORIGINAL SURVEY NO.	SURVEYED PLOTTED TEMPLATE AREAS CHECKED	BY	DATE

MODEL: Comford4 - 370+00.00 (Sheet)
 FILE NAME: P:\2021\12\17\20\Carb02\Drawn\CADD_Sheets\210720-Rich-ss-Comford-4.dgn



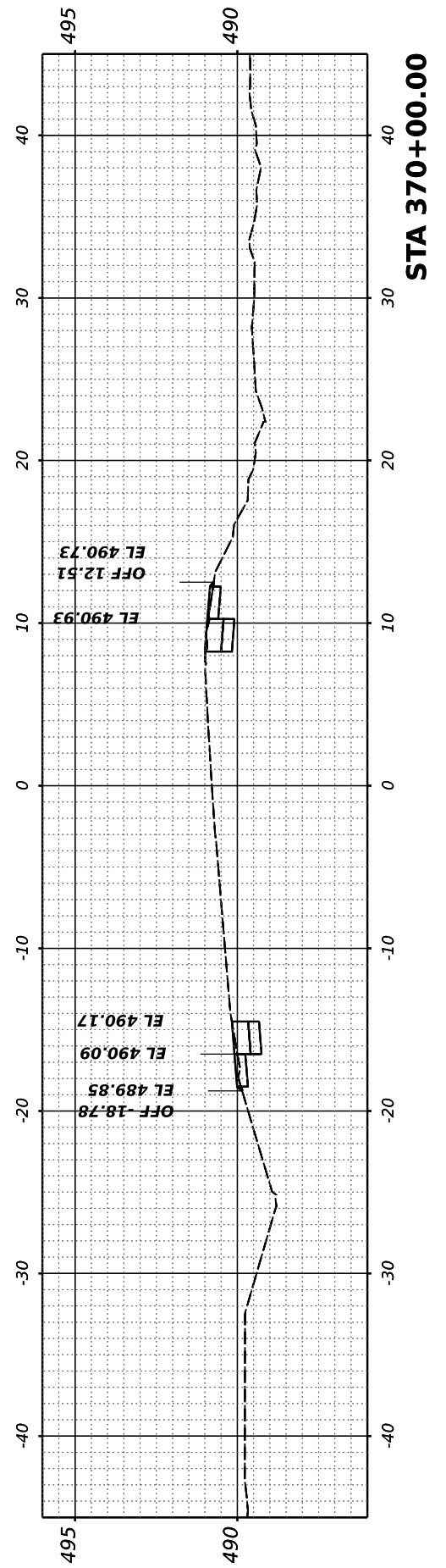
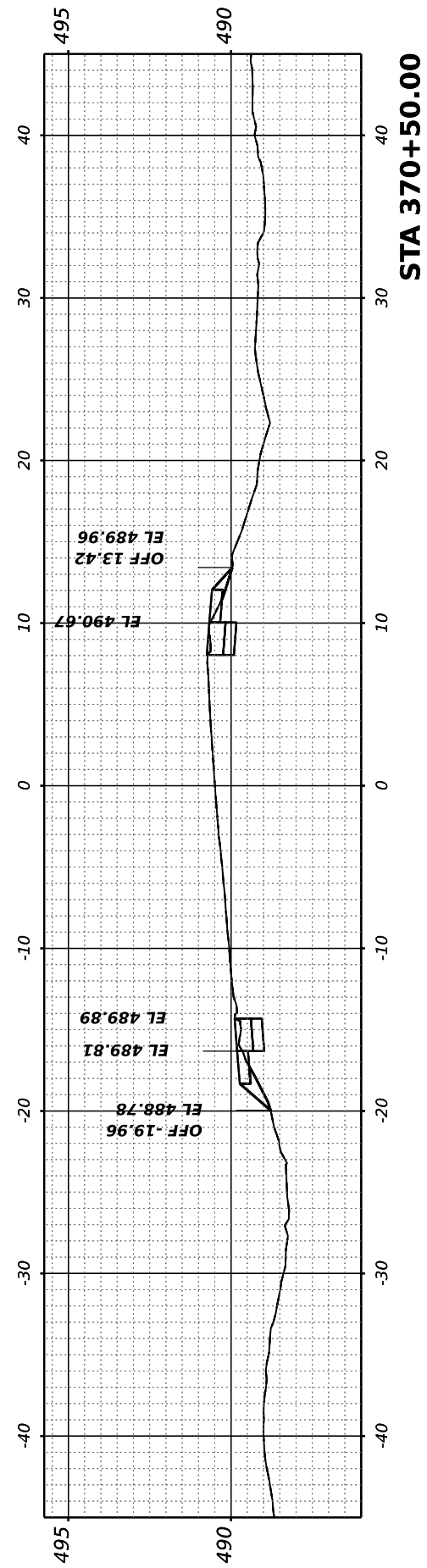
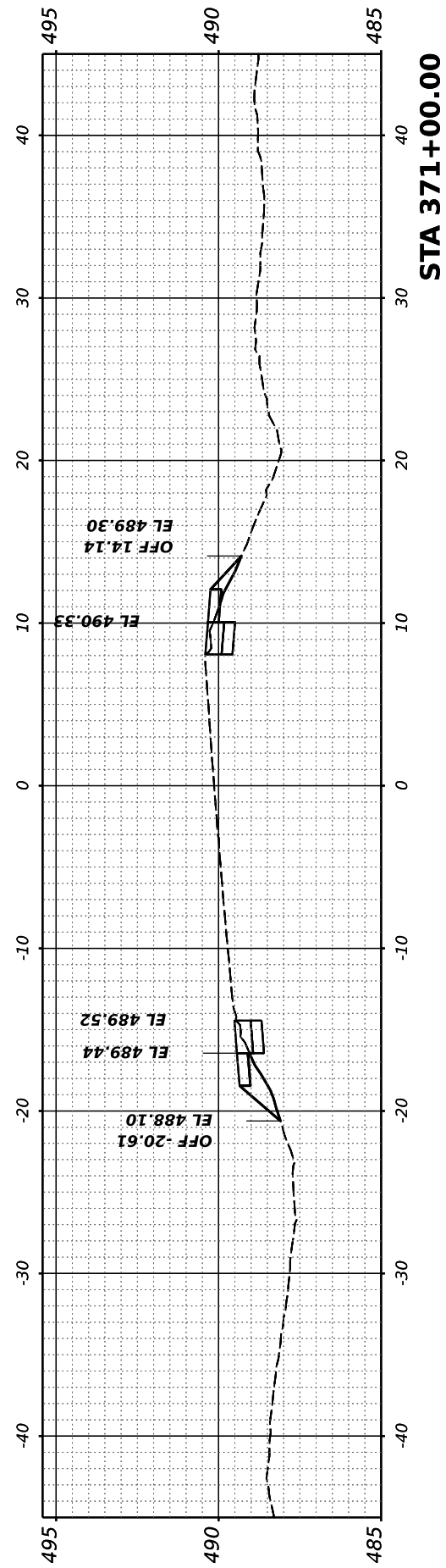
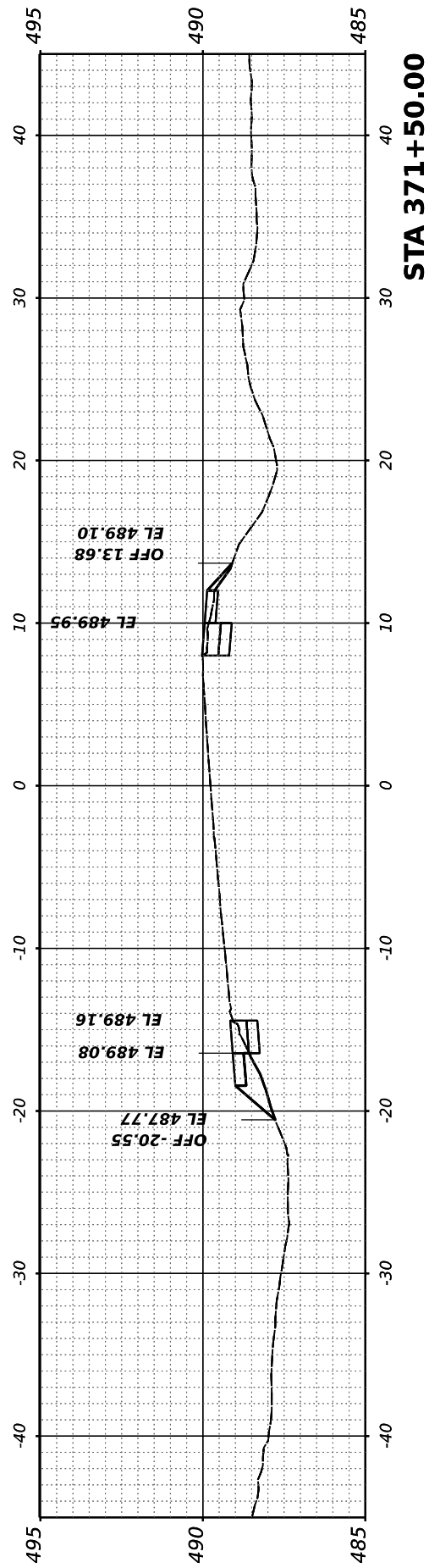
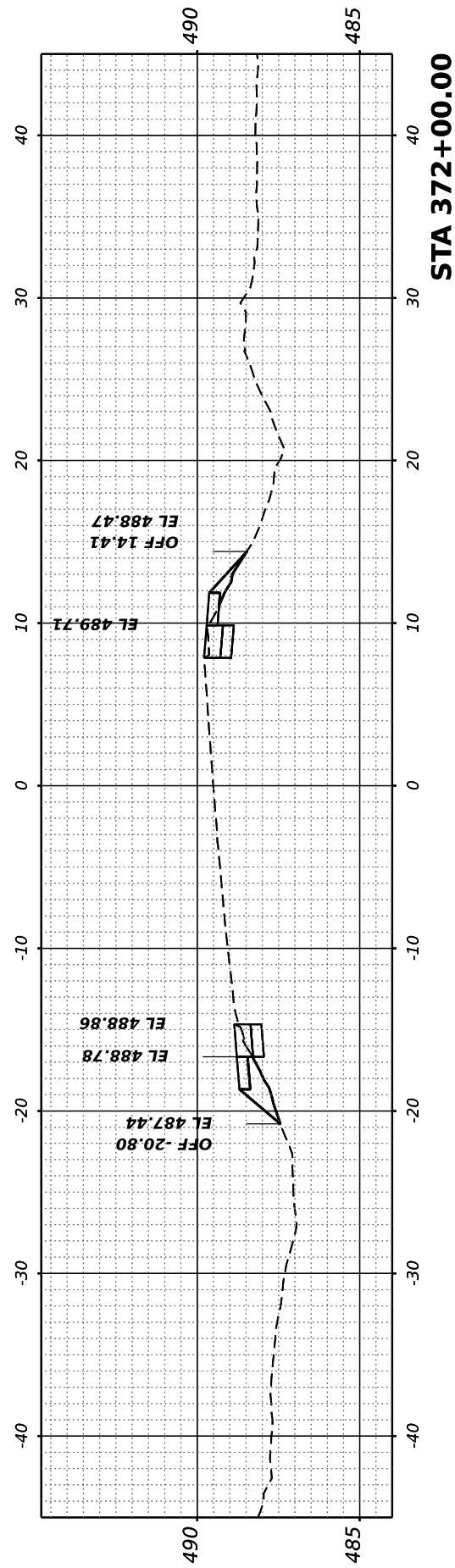
USER NAME	= ariegler	DESIGNED	-
DRAWN	-	REVISIONS	-
PLOT SCALE	= 0.16666667 / in.	CHECKED	-
PLOT DATE	= 8/8/2023	DATE	-

STATE OF ILLINOIS
 DEPARTMENT OF TRANSPORTATION

SCALE: SHEET OF SHEETS STA.

RICHVIEW ROAD

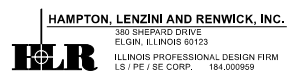
F.A.S. RTE.	SECTION	COUNTY	TOTAL SHEETS	SHEET NO.
826	21-00226-00-RS	JEFFERSON	239	174
CONTRACT NO. 99714				
ILLINOIS FED. AID PROJECT				



FINAL SURVEY	SURVEYED	BY	DATE
NOTE BOOK	PLOTTED		
NO.	TEMPLATE		
	AREAS CHECKED		
	AREAS CHECKED		

ORIGINAL SURVEY	SURVEYED	BY	DATE
NOTE BOOK	PLOTTED		
NO.	TEMPLATE		
	AREAS CHECKED		
	AREAS CHECKED		

MODEL: Condo4 - 372+50.00 (Sheet)
 FILE NAME: P:\2021\12\17\20\Car02\Draw\CADD_Sheets\210720-Rich-ss-Condo4.dgn



USER NAME	= ariegler
PLOT SCALE	= 0.16666667 / in.
PLOT DATE	= 8/8/2023

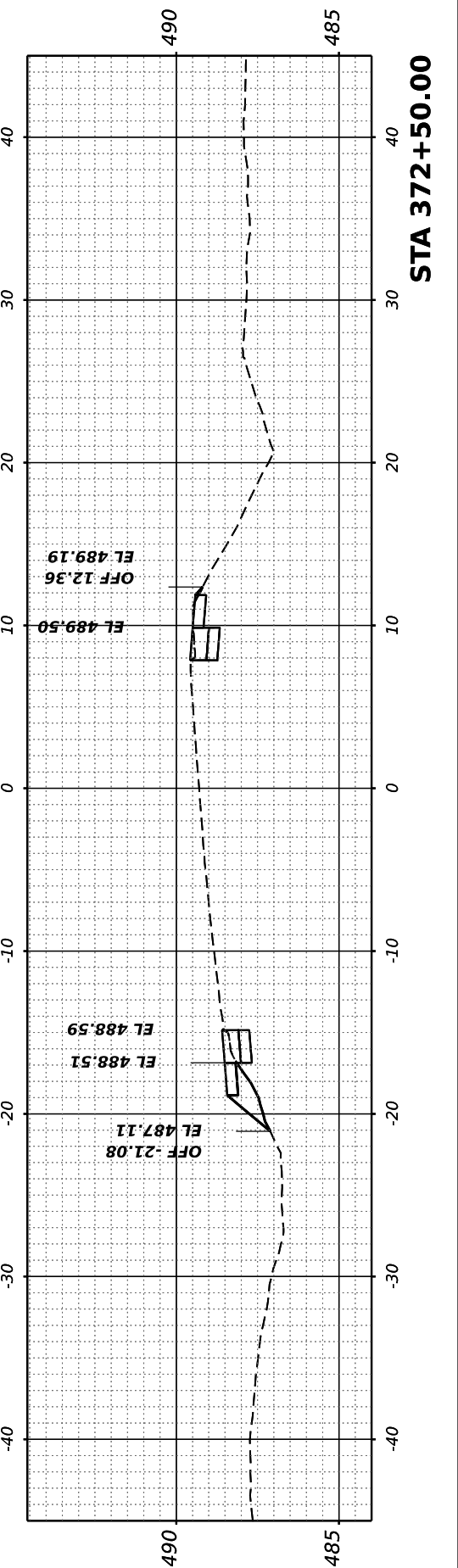
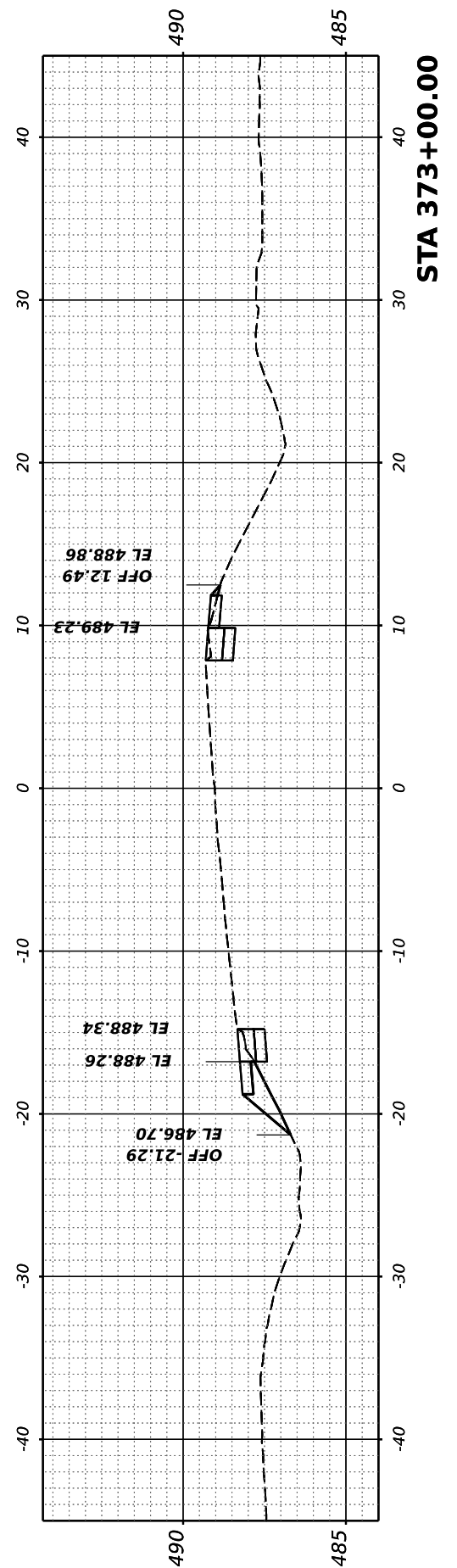
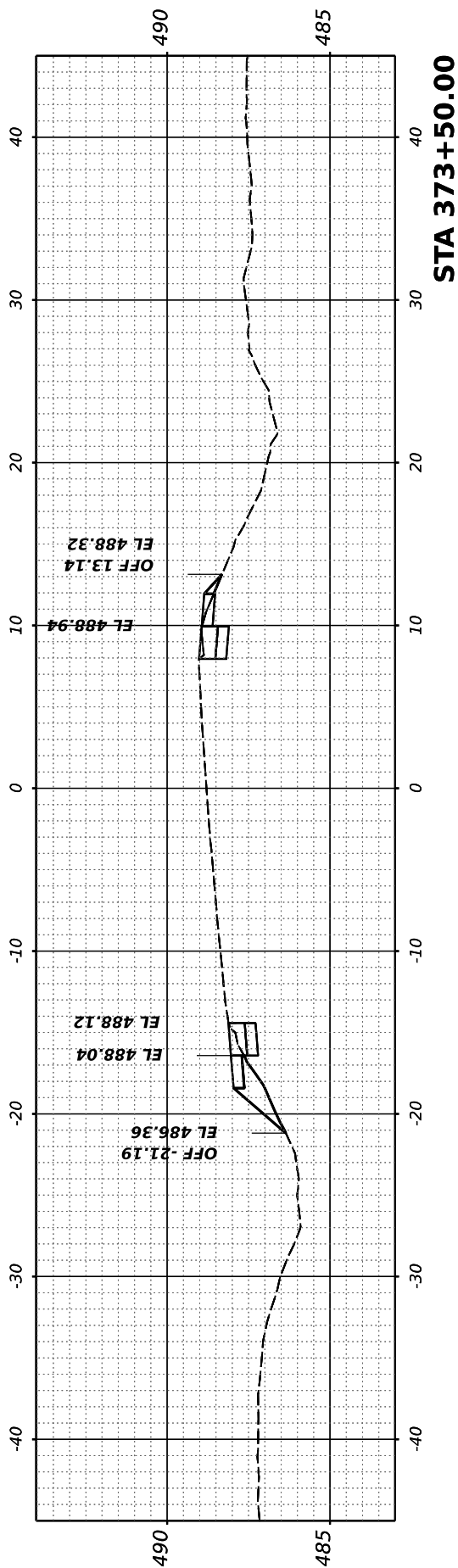
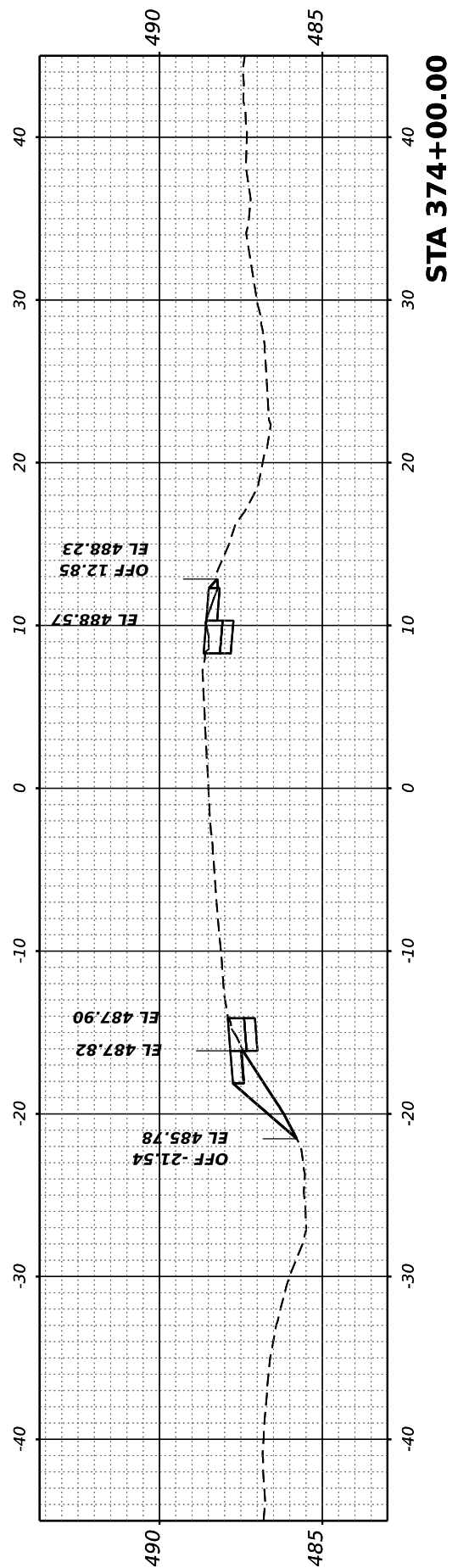
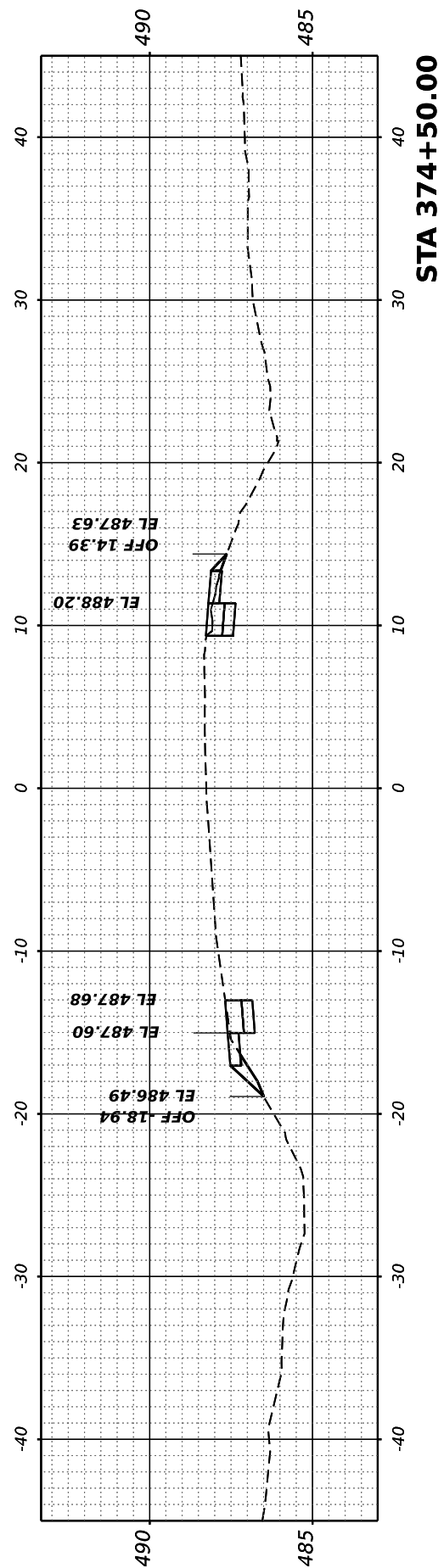
DESIGNED -	REVISD -
DRAWN -	REVISED -
CHECKED -	REVISED -
DATE -	REVISED -

STATE OF ILLINOIS
 DEPARTMENT OF TRANSPORTATION

RICHVIEW ROAD

SCALE: SHEET OF SHEETS STA.

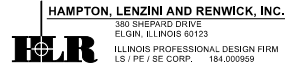
F.A.S. RTE.	SECTION	COUNTY	TOTAL SHEETS	SHEET NO.
826	21-00226-00-RS	JEFFERSON	239	175
CONTRACT NO. 99714				
ILLINOIS FED. AID PROJECT				



FINAL SURVEY NO.	SURVEYED PLOTTED TEMPLATE AREAS CHECKED	BY	DATE

ORIGINAL SURVEY NO.	SURVEYED PLOTTED TEMPLATE AREAS CHECKED	BY	DATE

MODEL: Corridor4 - 375+00.00 (Sheet)
 FILE NAME: P:\2021\10720\CAD\2\Drawn\CADD_Sheets\10720-Rich-ss-Corridor4.dgn



USER NAME	= ariegler
PLOT SCALE	= 0.16666667 / in.
PLOT DATE	= 8/8/2023

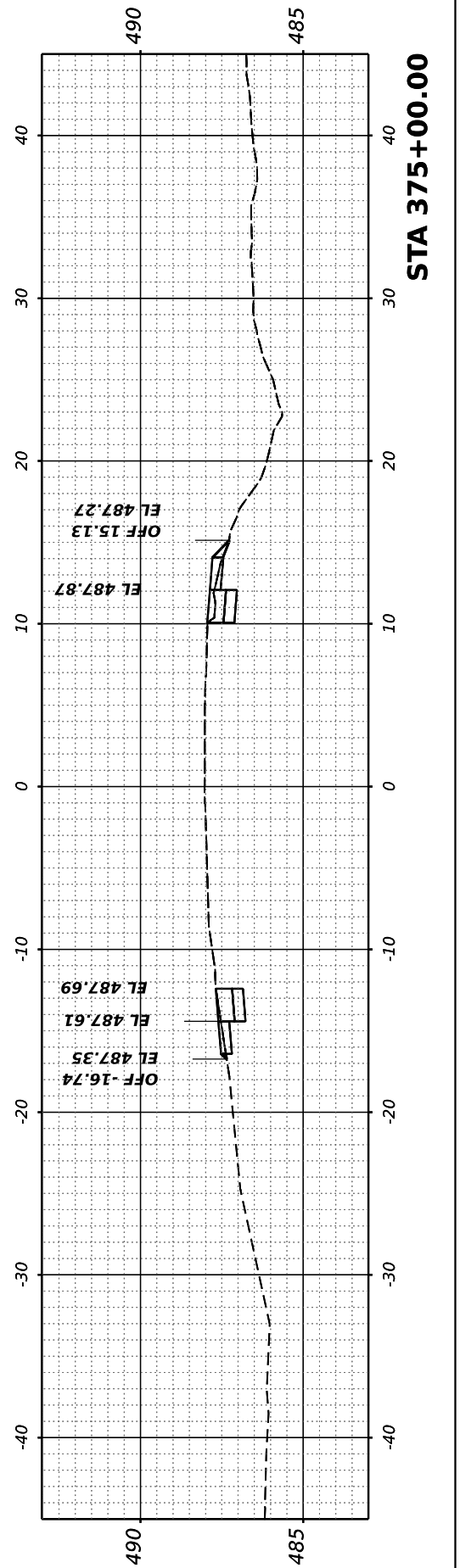
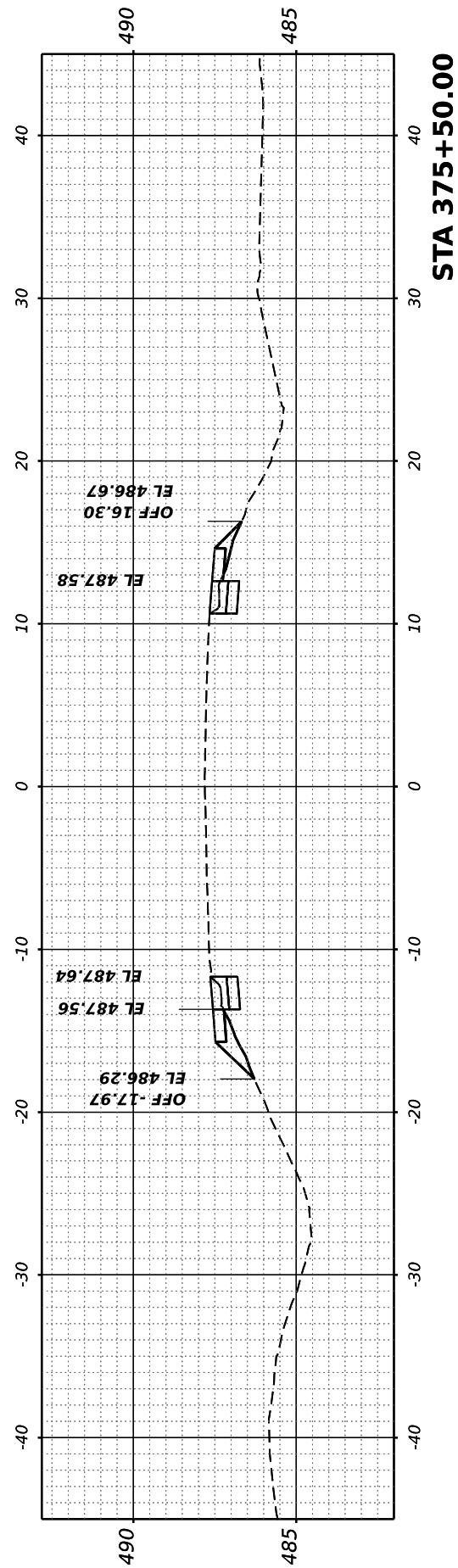
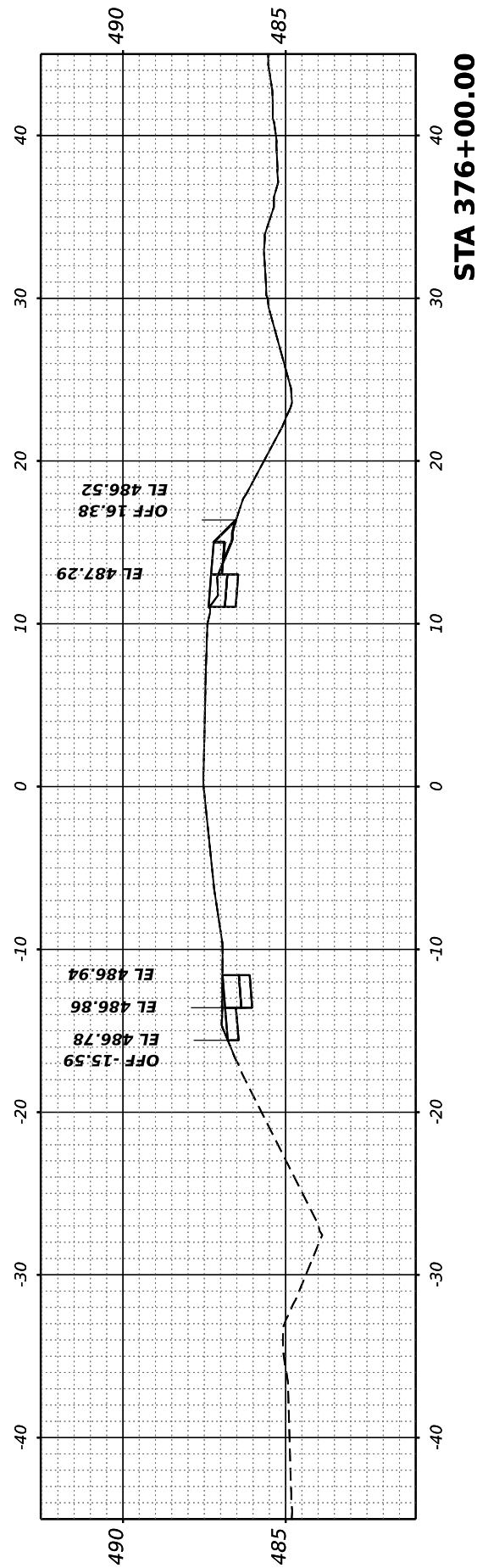
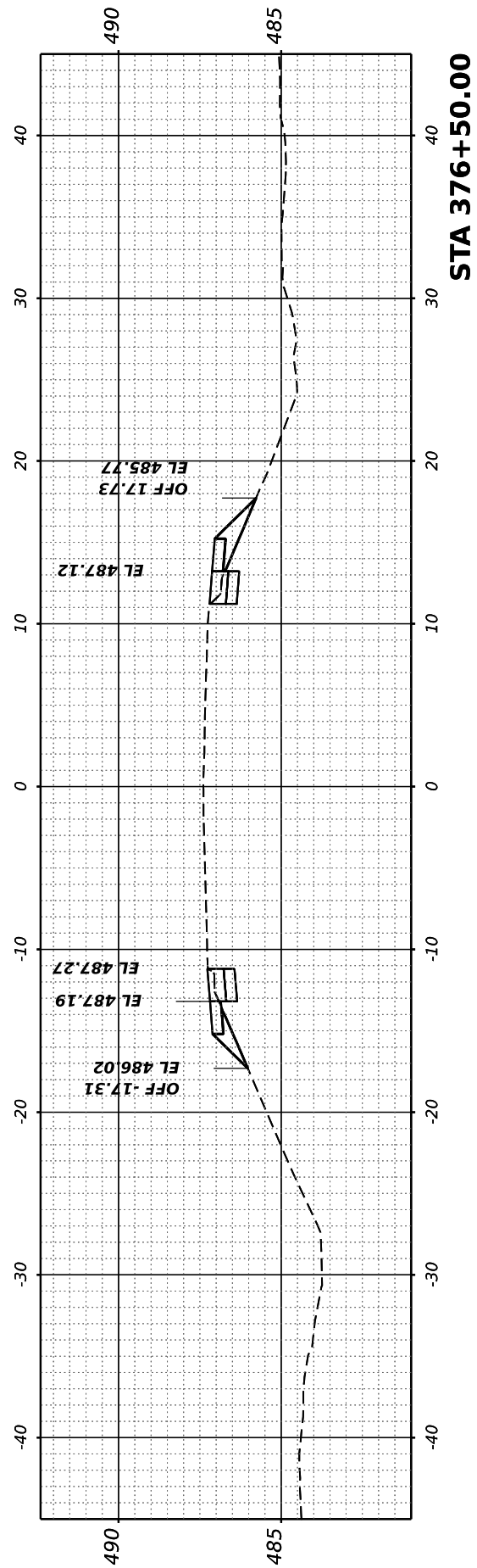
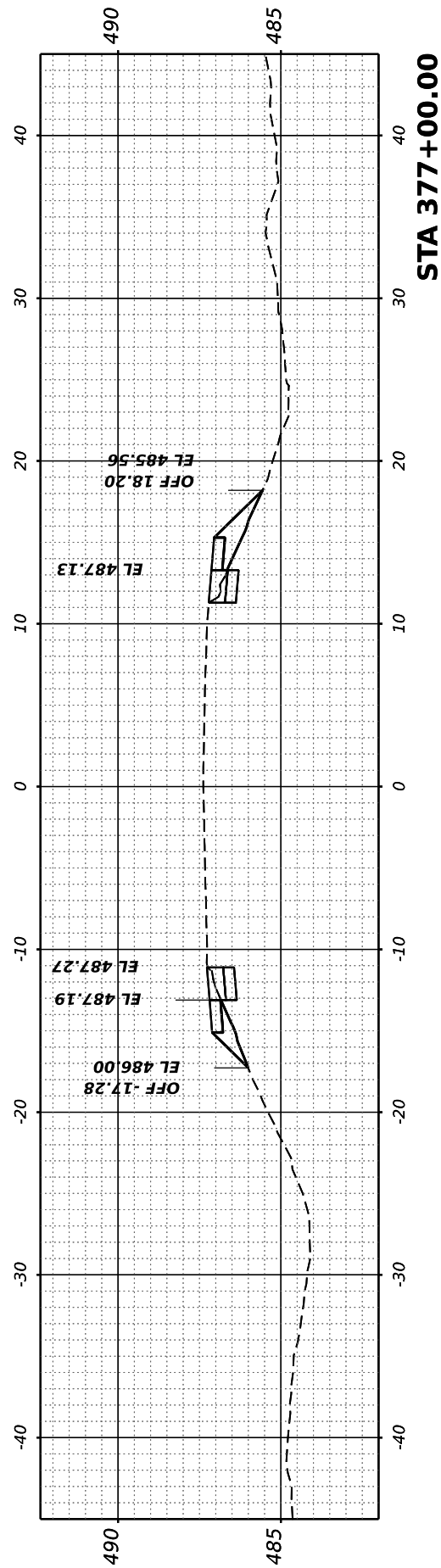
DESIGNED	-	REVISED	-
DRAWN	-	REVISED	-
CHECKED	-	REVISED	-
DATE	-	REVISED	-

STATE OF ILLINOIS
 DEPARTMENT OF TRANSPORTATION

RICHVIEW ROAD

SCALE: SHEET OF SHEETS STA.

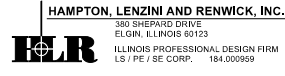
F.A.S. RTE.	SECTION	COUNTY	TOTAL SHEETS	SHEET NO.
826	21-00226-00-RS	JEFFERSON	239	176
CONTRACT NO. 99714				
ILLINOIS FED. AID PROJECT				



FINAL SURVEY NO.	SURVEYED PLOTTED TEMPLATE AREAS CHECKED	BY	DATE

ORIGINAL SURVEY NO.	SURVEYED PLOTTED TEMPLATE AREAS CHECKED	BY	DATE

MODEL: Comford4 - 377+50.00 (Sheet)
 FILE NAME: P:\2021\210720\Card02\Drawn\CADD_Sheets\210720-Rich-ss-Comford4.dgn



USER NAME	ariegler
PLOT SCALE	0.16666667 / in.
PLOT DATE	8/8/2023

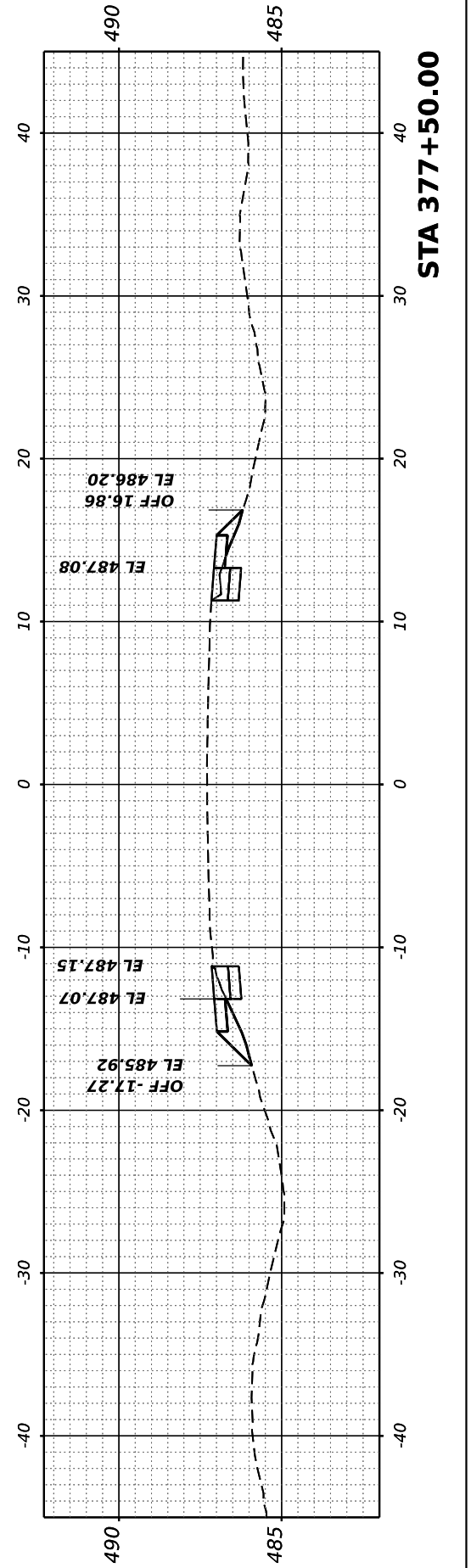
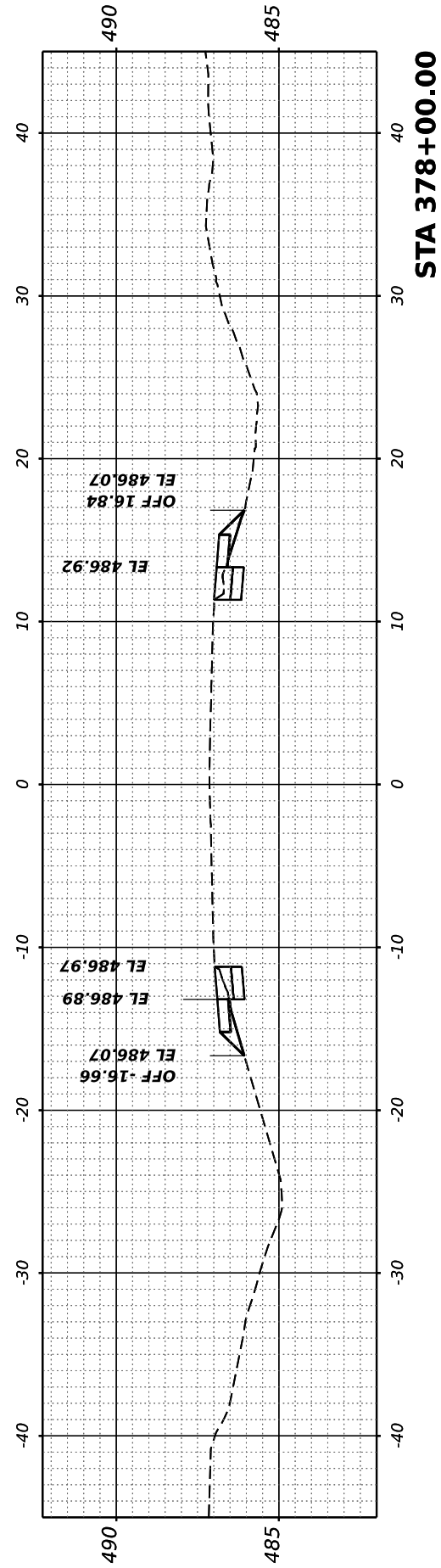
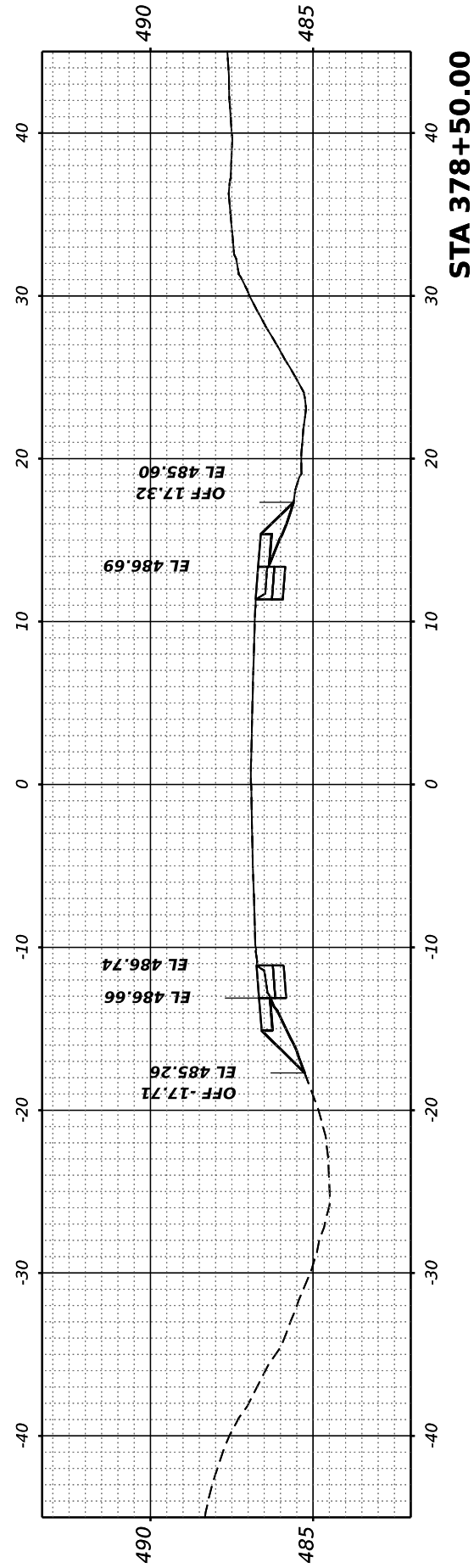
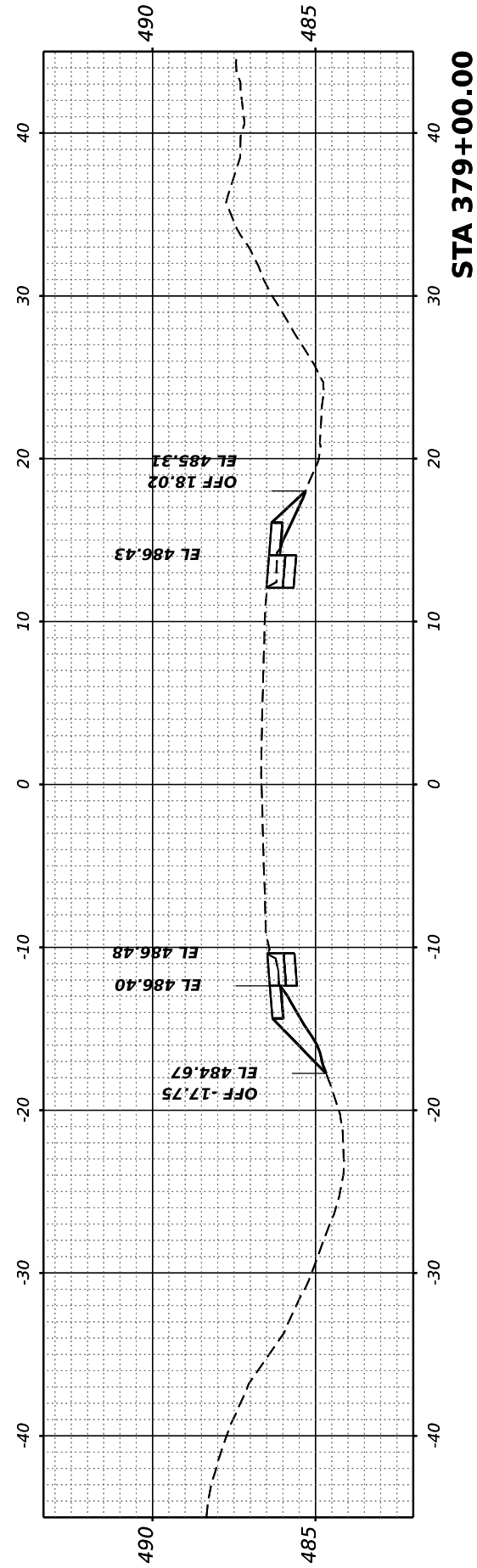
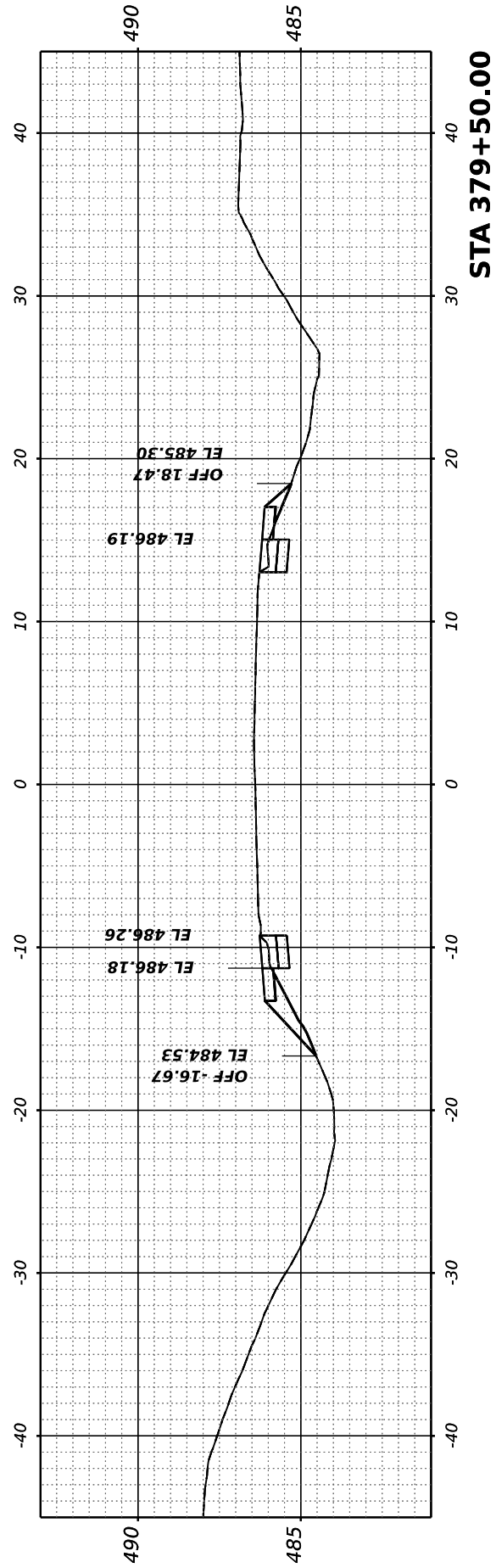
DESIGNED	-	REVISED	-
DRAWN	-	REVISED	-
CHECKED	-	REVISED	-
DATE	-	REVISED	-

STATE OF ILLINOIS
 DEPARTMENT OF TRANSPORTATION

RICHVIEW ROAD

SCALE: SHEET OF SHEETS STA.

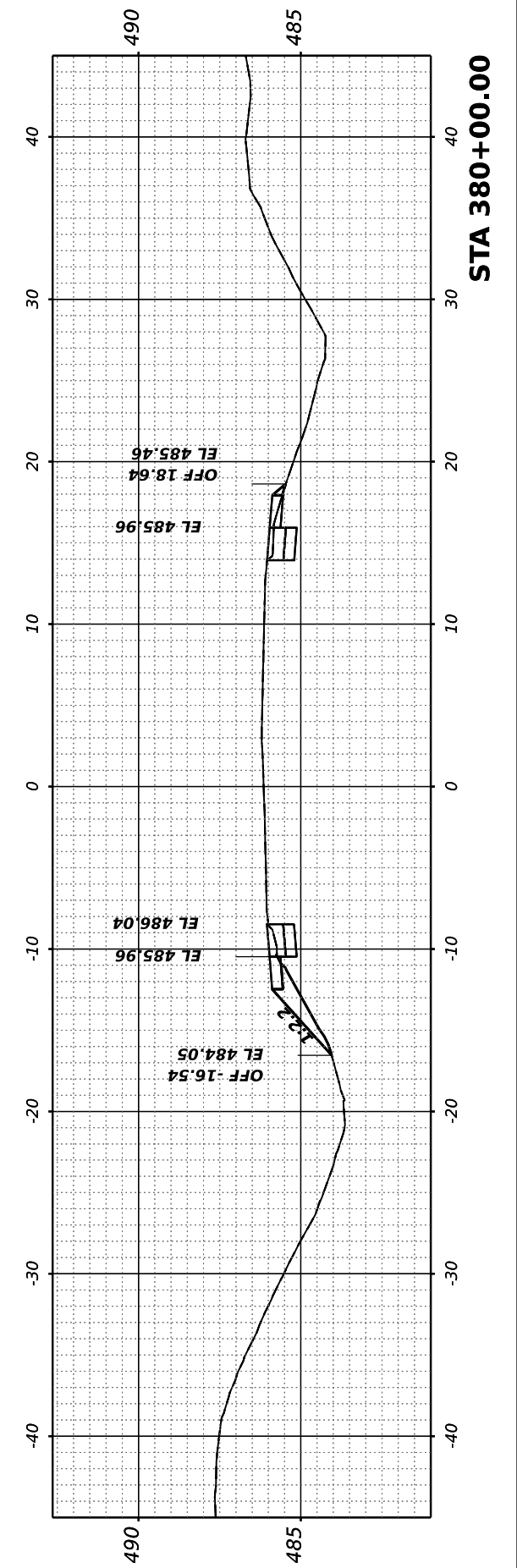
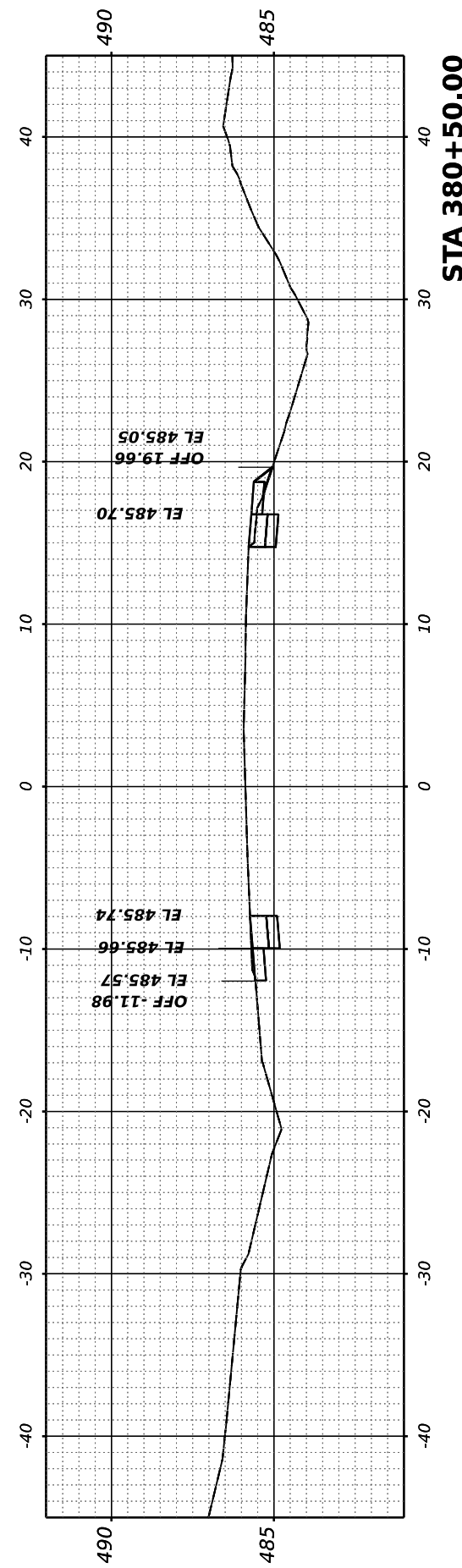
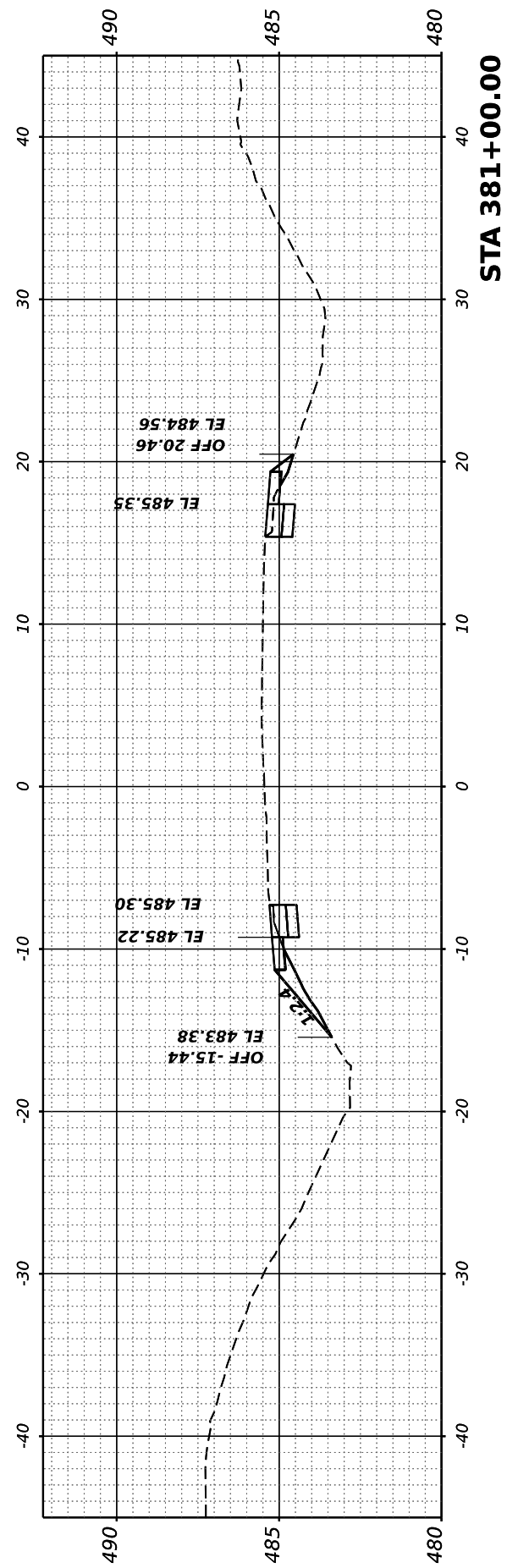
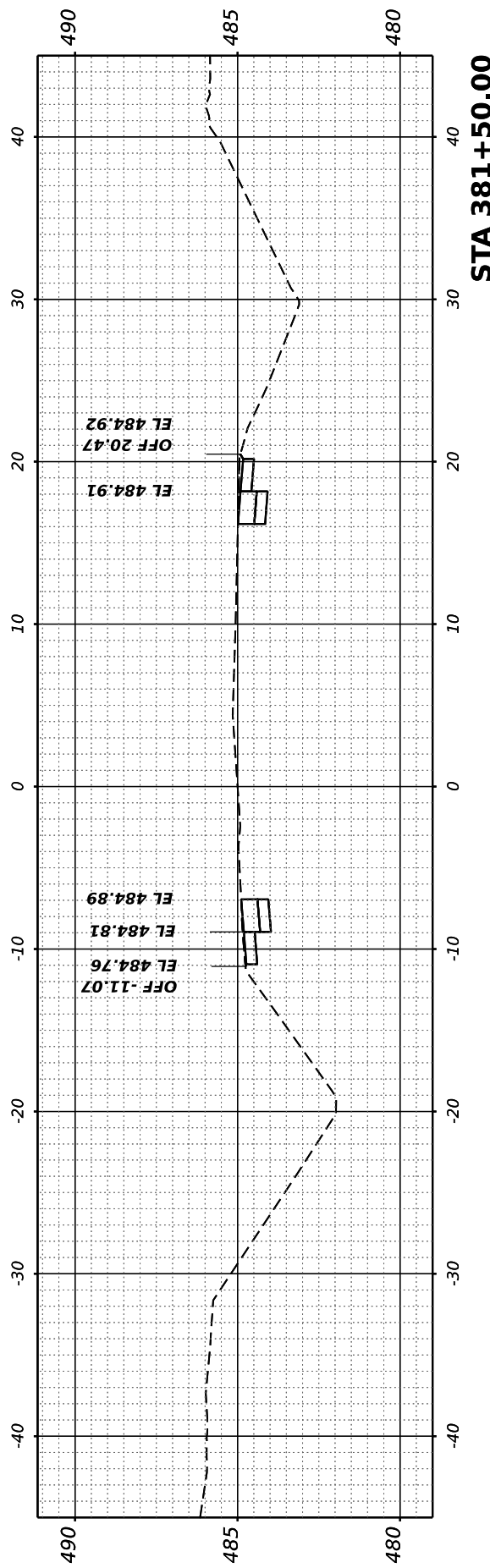
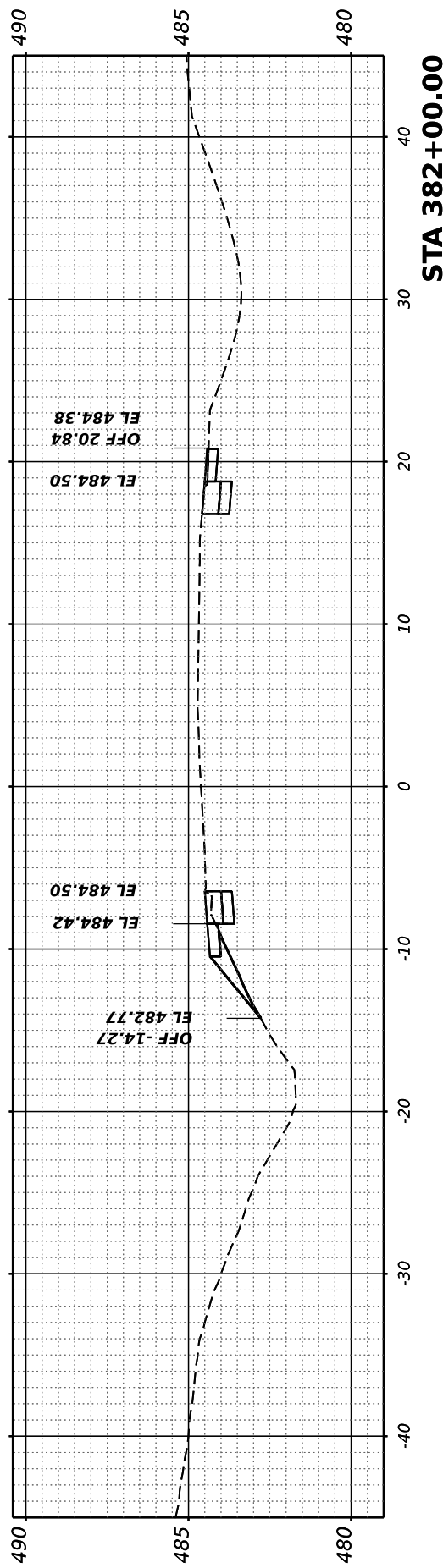
F.A.S. RTE.	SECTION	COUNTY	TOTAL SHEETS	SHEET NO.
826	21-00226-00-RS	JEFFERSON	239	177
CONTRACT NO. 99714				
ILLINOIS FED. AID PROJECT				



FINAL SURVEY NO.	SURVEYED	DATE
NOTE BOOK NO.	PLOTTED	BY
AREAS CHECKED	TEMPLATE	
AREAS CHECKED	AREAS	

ORIGINAL SURVEY NO.	SURVEYED	DATE
NOTE BOOK NO.	PLOTTED	BY
AREAS CHECKED	TEMPLATE	
AREAS CHECKED	AREAS	

MODEL: Comford4 - 380+00.00 (Sheet)
 FILE NAME: P:\2021\210720\Car02\Drawn\CADD_Sheets\210720-Rich-Road-Corridor-4.dgn



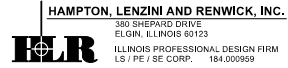
**STATE OF ILLINOIS
DEPARTMENT OF TRANSPORTATION**

RICHVIEW ROAD

USER NAME	arietgler
DESIGNED	-
DRAWN	-
REVISIONS	-
CHECKED	-
DATE	-
PLOT SCALE	0.16666667 / in.
PLOT DATE	8/8/2023

SCALE: SHEET OF SHEETS STA.

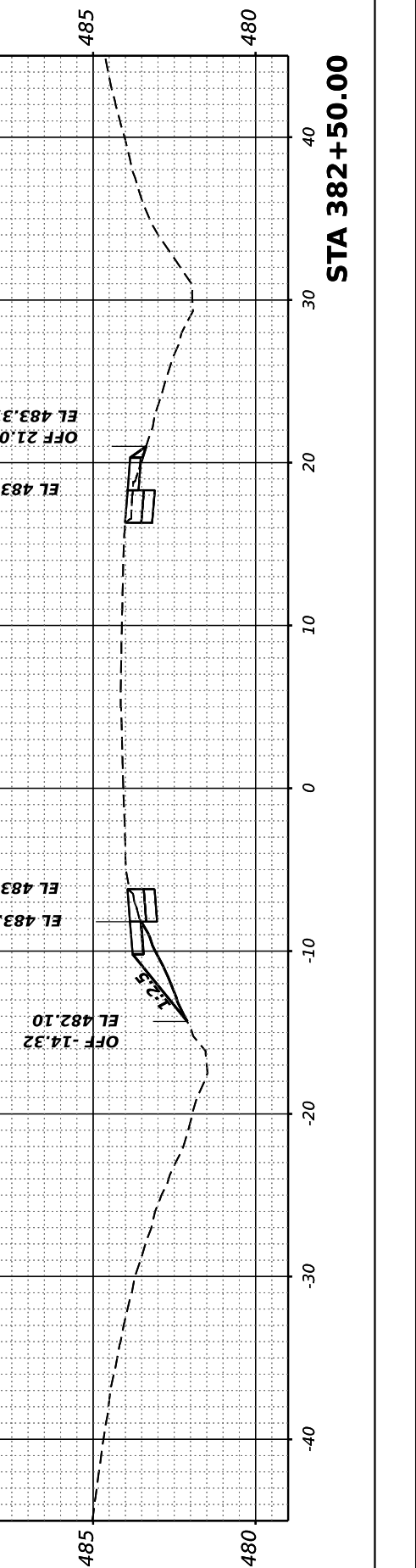
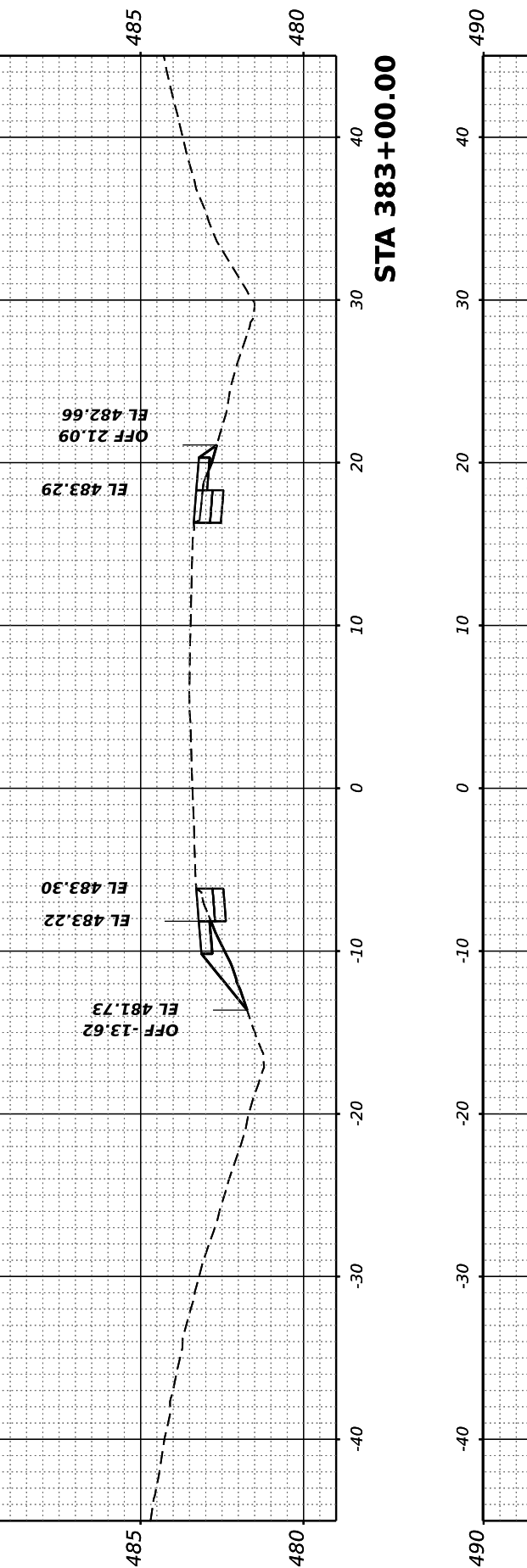
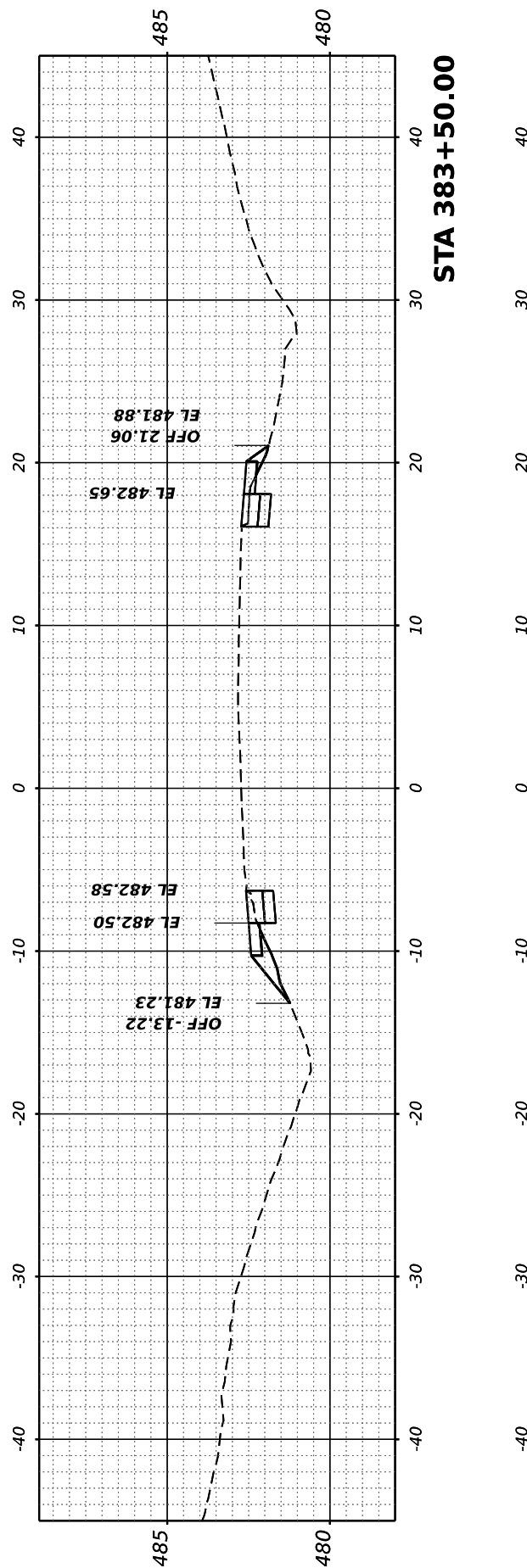
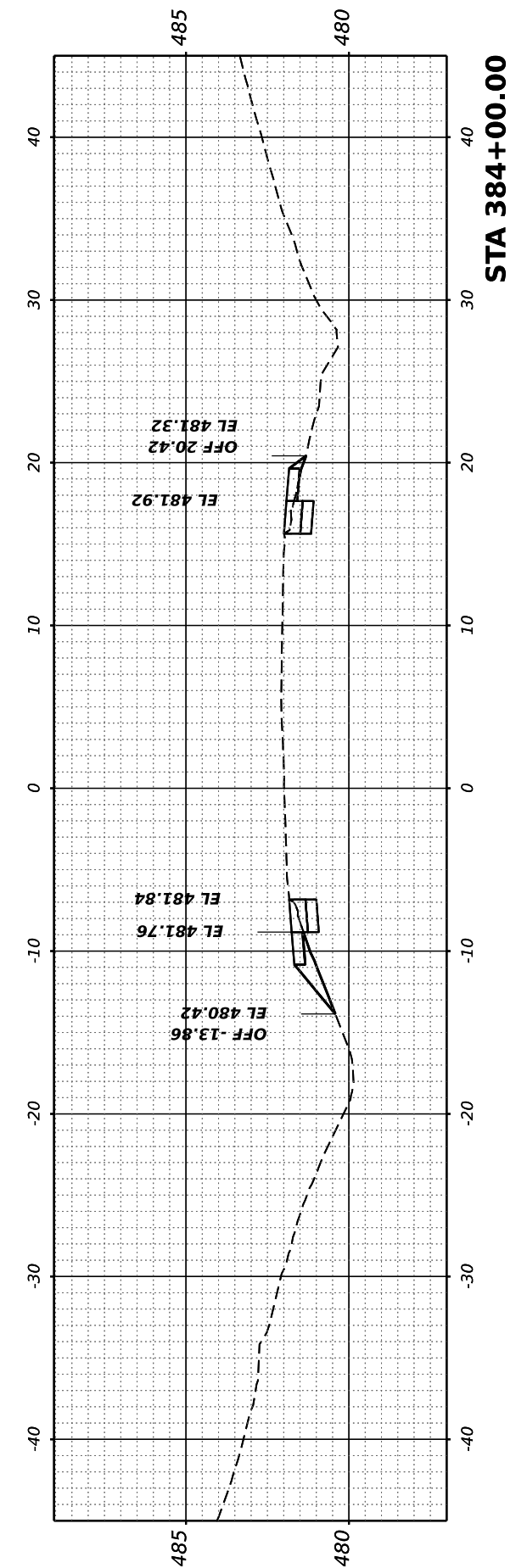
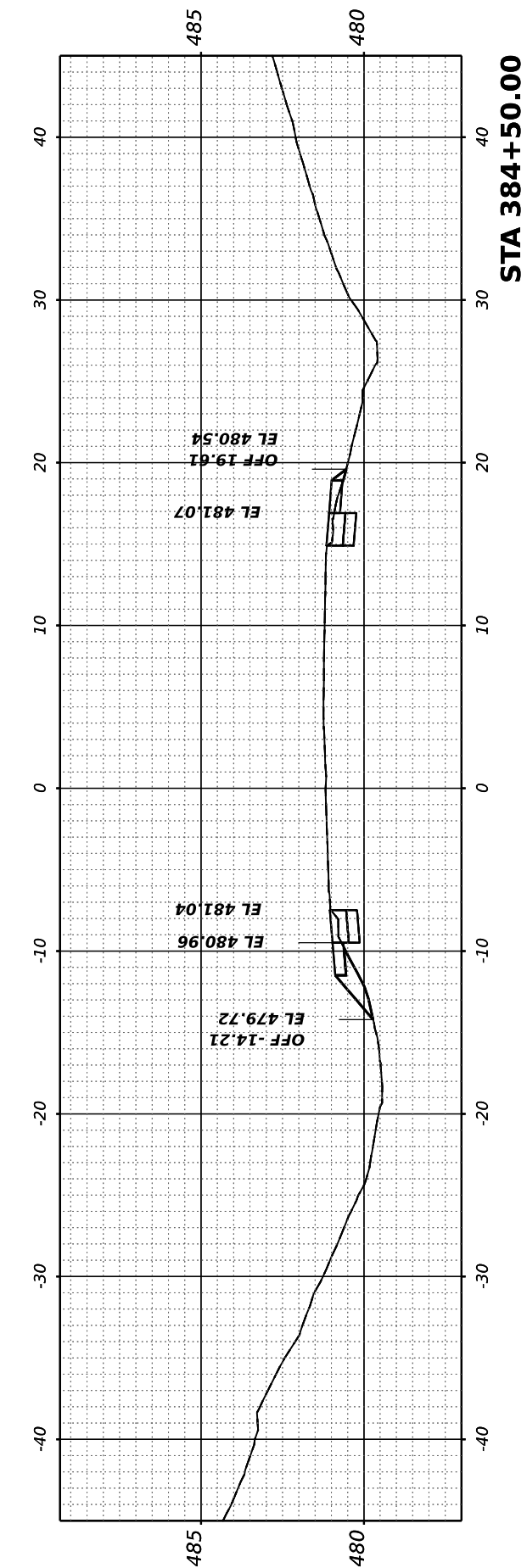
F.A.S. RTE.	SECTION	COUNTY	TOTAL SHEETS	SHEET NO.
826	21-00226-00-RS	JEFFERSON	239	178
CONTRACT NO. 99714				
ILLINOIS FED. AID PROJECT				



FINAL SURVEY NO.	SURVEYED	BY	DATE
NOTE BOOK	PLOTTED		
AREAS CHECKED	TEMPLATE		
AREAS CHECKED	AREAS CHECKED		

ORIGINAL SURVEY NO.	SURVEYED	BY	DATE
NOTE BOOK	PLOTTED		
AREAS CHECKED	TEMPLATE		
AREAS CHECKED	AREAS CHECKED		

MODEL: Corridor4 - 382+50.00 (Sheet)
 FILE NAME: P:\2021\10720\CAD\2D\Sheet\CADD_Sheets\10720-Rich-Road-Corridor4.dgn



HAMPTON, LENZINI AND RENWICK, INC.
 380 SHEPARD DRIVE
 ELGIN, ILLINOIS 60123
 ILLINOIS PROFESSIONAL DESIGN FIRM
 LS / FE / SE CORP. 184.000959

USER NAME = ariegler
 PLOT SCALE = 0.16666667 / in.
 PLOT DATE = 8/8/2023

DESIGNED -
 DRAWN -
 CHECKED -
 DATE -

REVISED -
 REVISED -
 REVISED -
 REVISED -

**STATE OF ILLINOIS
 DEPARTMENT OF TRANSPORTATION**

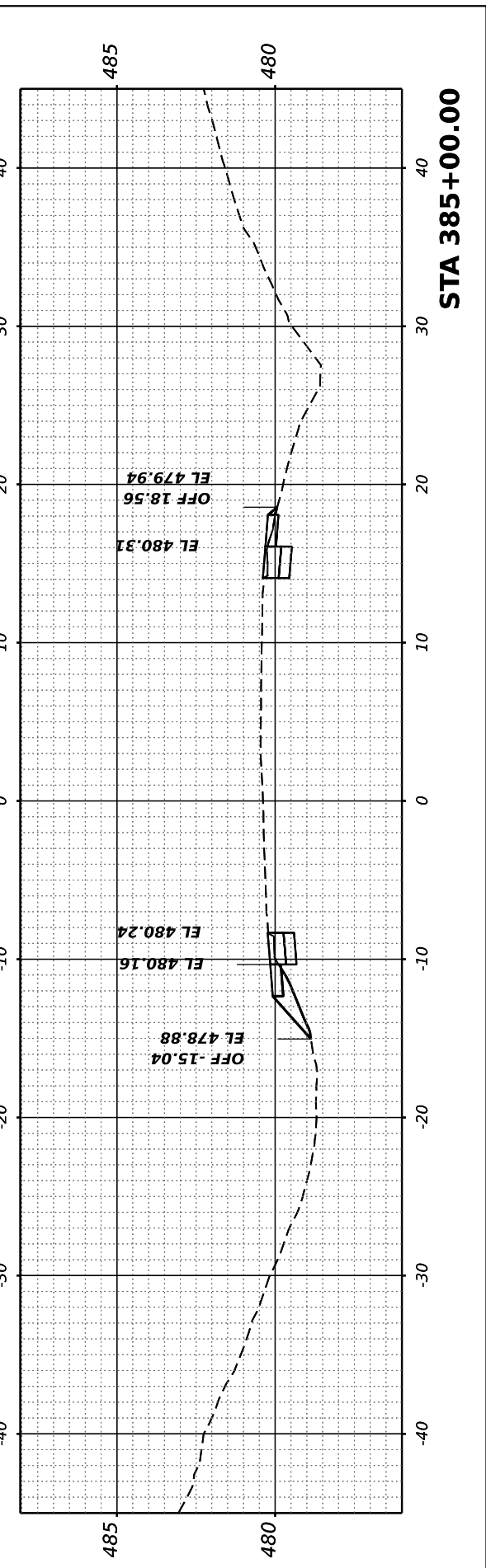
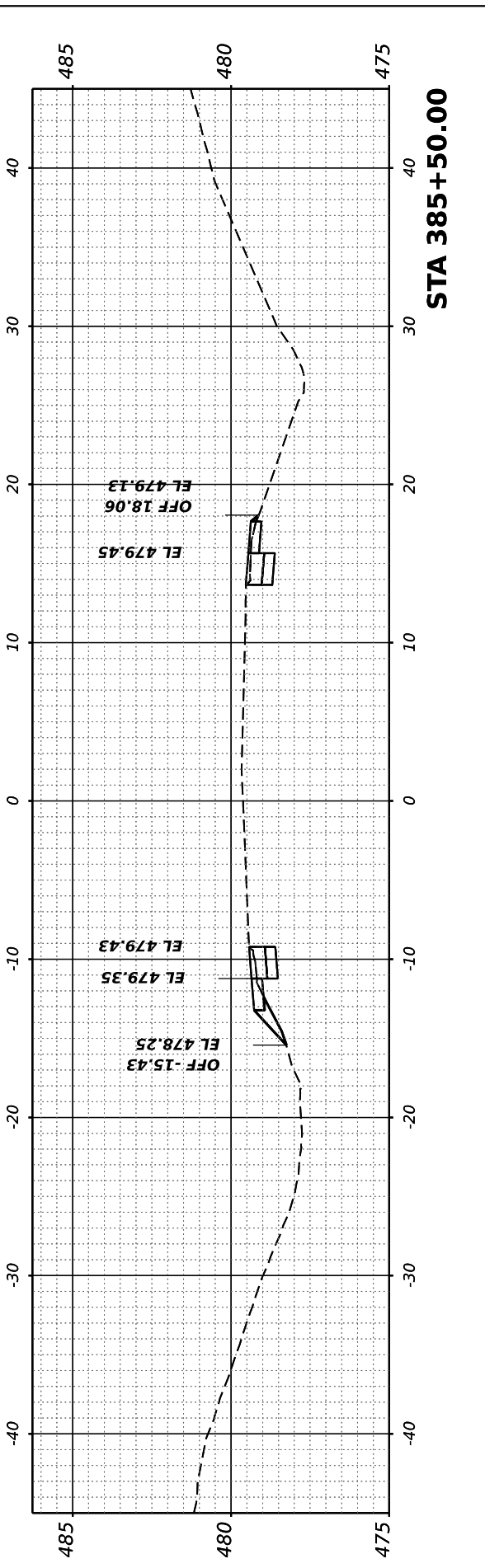
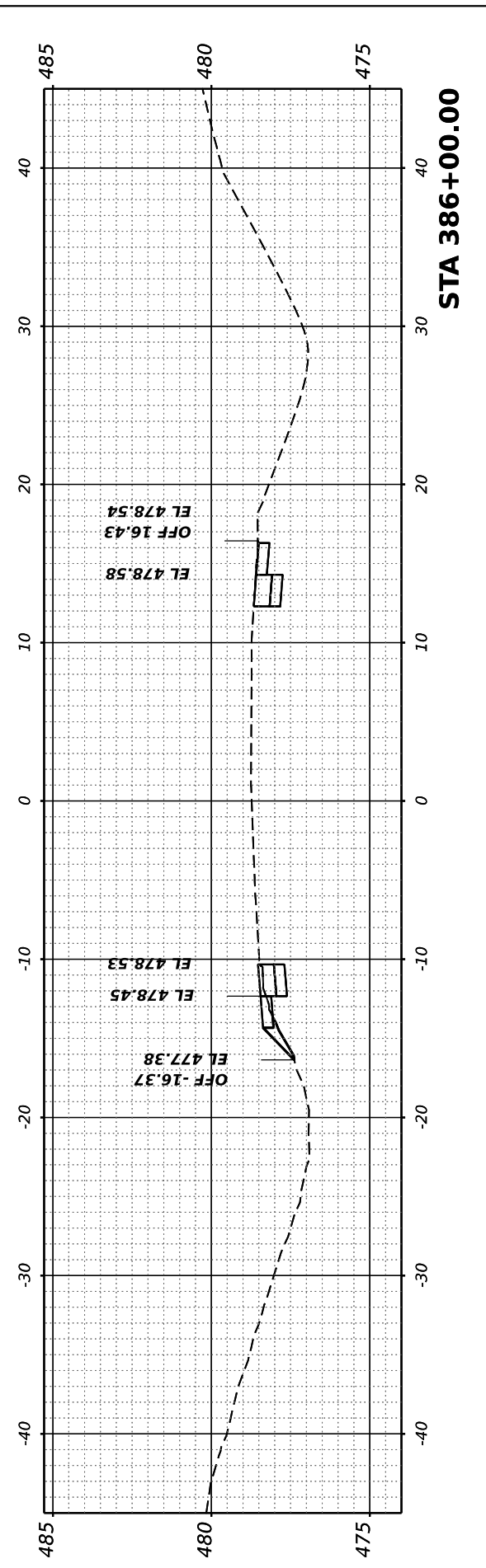
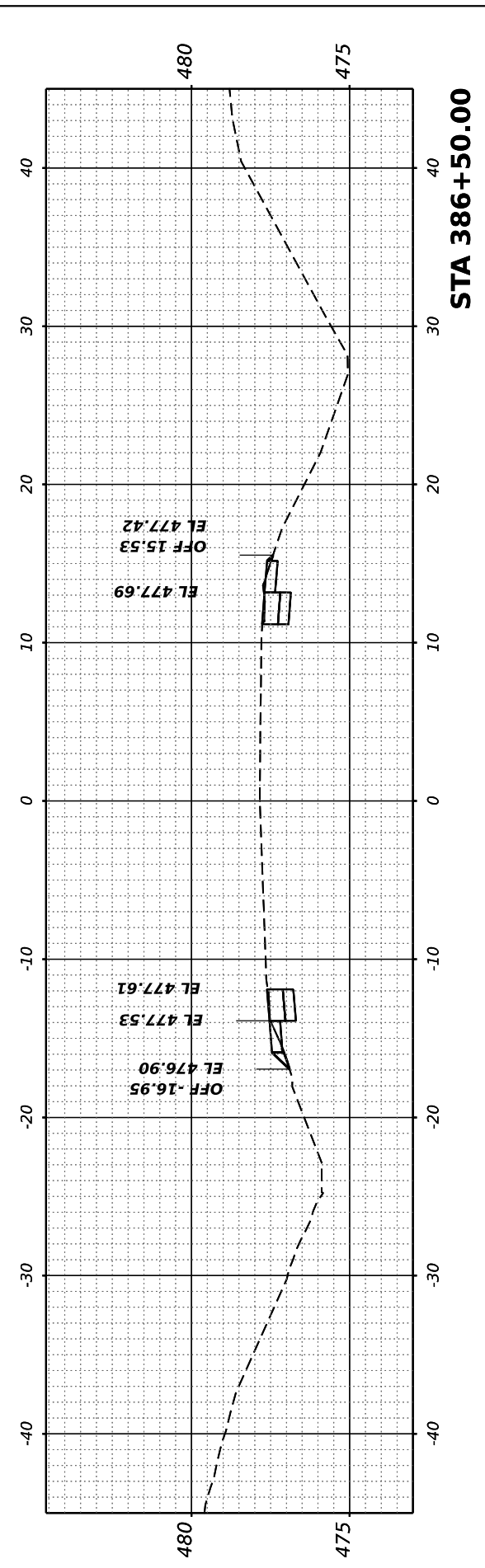
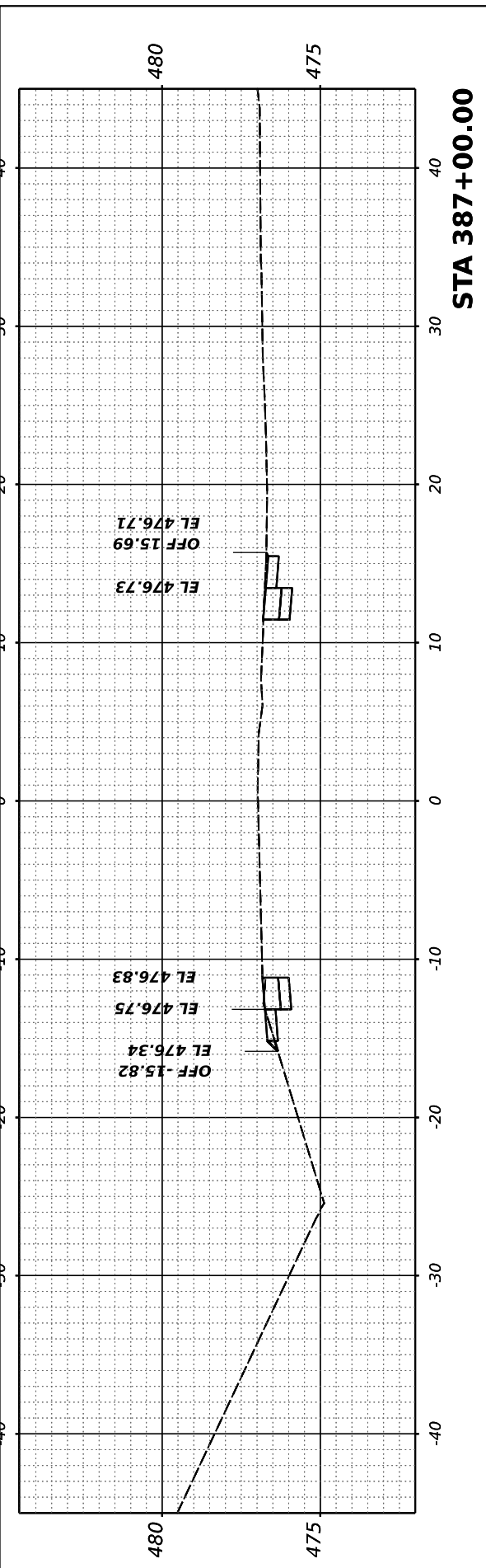
RICHVIEW ROAD
 SCALE: SHEET OF SHEETS STA.

F.A.S. RTE.	SECTION	COUNTY	TOTAL SHEETS	SHEET NO.
826	21-00226-00-RS	JEFFERSON	239	179
CONTRACT NO. 99714				
ILLINOIS FED. AID PROJECT				

FINAL SURVEY NO.	SURVEYED PLOTTED AREAS CHECKED	BY	DATE
NOTE BOOK NO.	TEMPLATE AREAS CHECKED		

ORIGINAL SURVEY NO.	SURVEYED PLOTTED AREAS CHECKED	BY	DATE
NOTE BOOK NO.	TEMPLATE AREAS CHECKED		

MODEL: Comford4 - 385+00.00 (Sheet)
 FILE NAME: P:\2021\210720\Car022 Des\pm\CADD\Sheet210720-Rich-385-Comford4.dwg



HAMPTON, LENZINI AND RENWICK, INC.
 380 SHEPARD DRIVE
 ELGIN, ILLINOIS 60123
 ILLINOIS PROFESSIONAL DESIGN FIRM
 LS / FE / SE CORP. 184.000959

USER NAME	arietgler
DESIGNED	-
DRAWN	-
CHECKED	-
DATE	-
PLOT SCALE	0.16666667 / in.
PLOT DATE	8/8/2023

DESIGNED	-
DRAWN	-
CHECKED	-
DATE	-
REVISED	-
REVISED	-
REVISED	-
REVISED	-

**STATE OF ILLINOIS
 DEPARTMENT OF TRANSPORTATION**

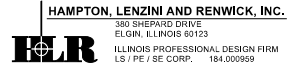
RICHVIEW ROAD				
SCALE:	SHEET	OF	SHEETS	STA.

F.A.S. RTE.	SECTION	COUNTY	TOTAL SHEETS	SHEET NO.
826	21-00226-00-RS	JEFFERSON	239	180
CONTRACT NO. 99714				
ILLINOIS FED. AID PROJECT				

FINAL SURVEY NO.	SURVEYED	BY	DATE
NOTE BOOK	PLOTTED		
AREAS CHECKED	TEMPLATE		
AREAS CHECKED	AREAS CHECKED		

ORIGINAL SURVEY NO.	SURVEYED	BY	DATE
NOTE BOOK	PLOTTED		
AREAS CHECKED	TEMPLATE		
AREAS CHECKED	AREAS CHECKED		

MODEL: Comford4 - 387+50.00 (Sheet)
 FILE NAME: P:\2021\210720\CARDZ\Drawn\CADD_Sheets\210720-Rich-ss-Comford4.dgn



USER NAME	ariegler
DESIGNED	-
DRAWN	-
PLOT SCALE	= 0.16666667 / in.
CHECKED	-
REVIS	-
DATE	8/8/2023

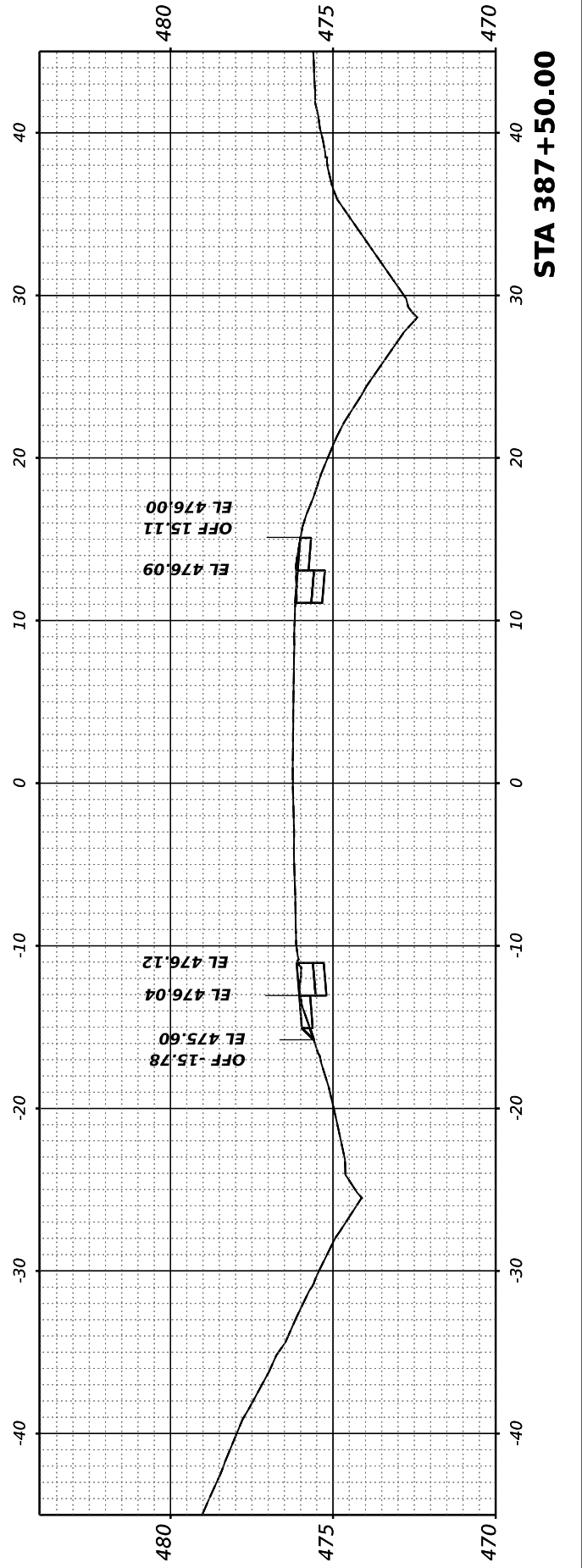
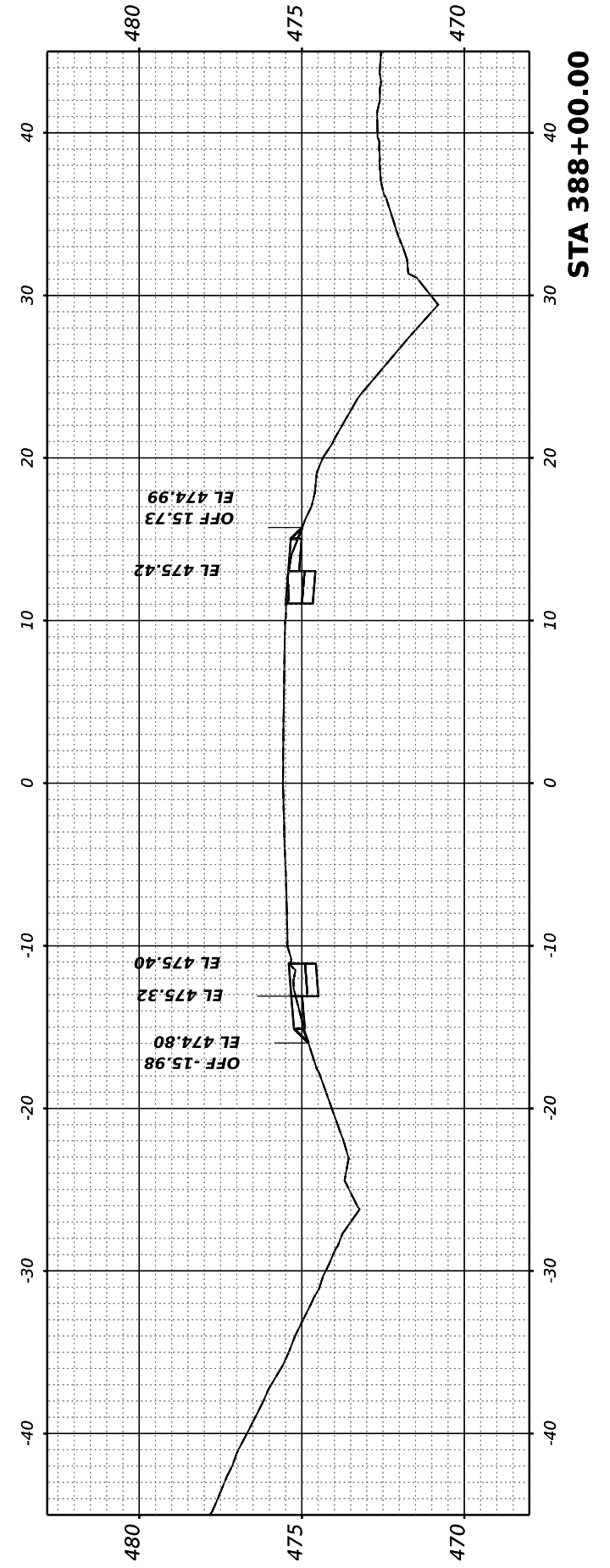
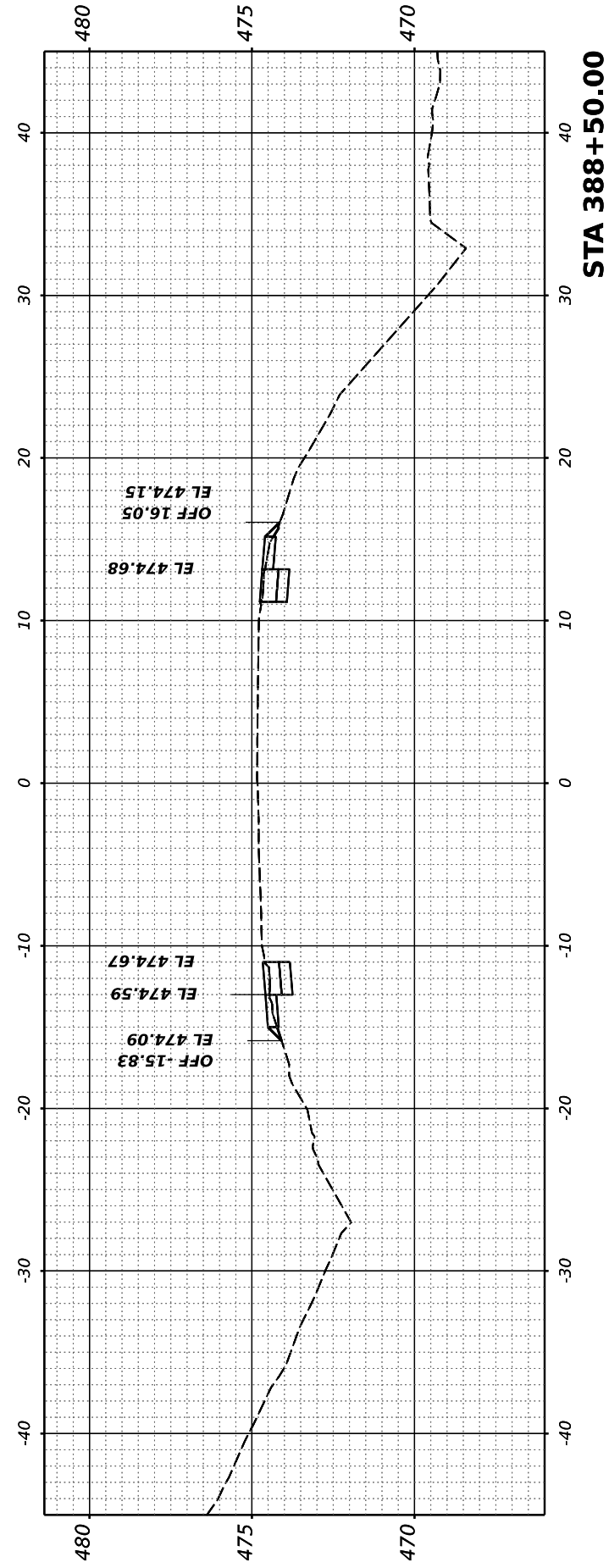
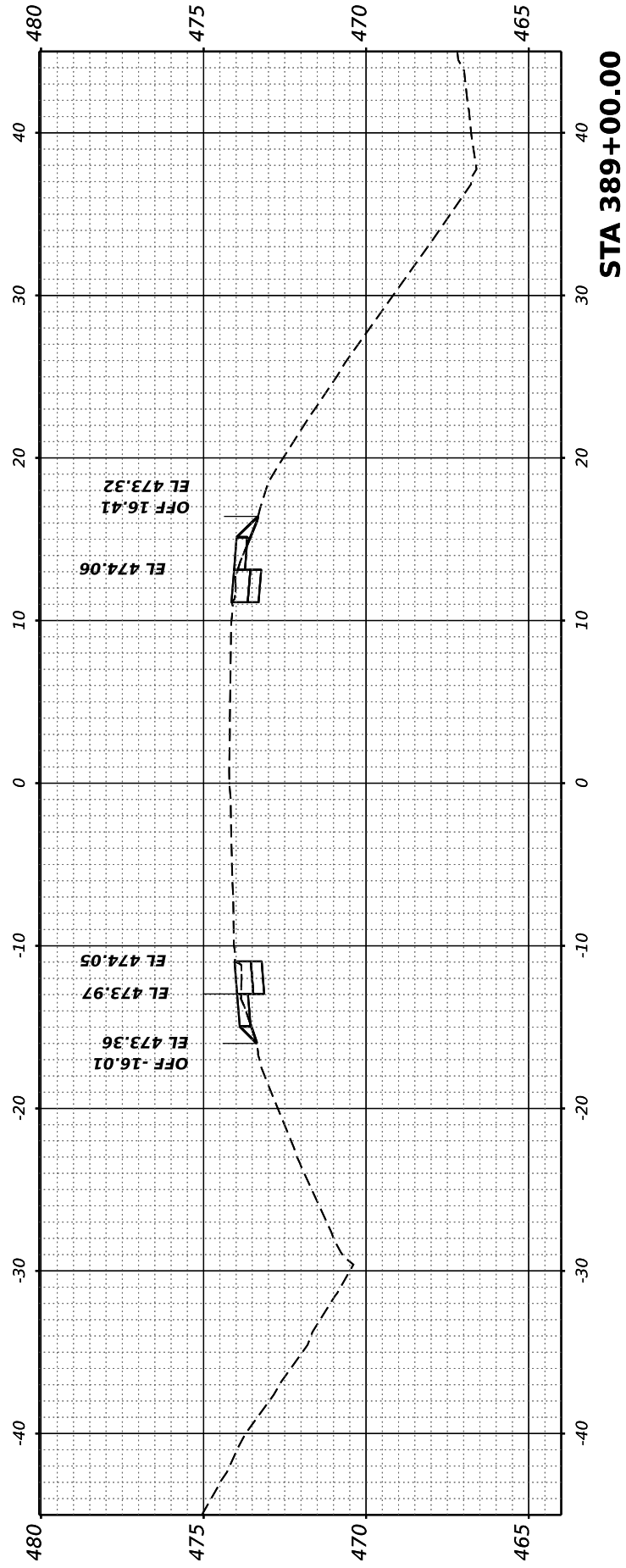
DESIGNED	-
DRAWN	-
CHECKED	-
REVIS	-
DATE	-

STATE OF ILLINOIS
 DEPARTMENT OF TRANSPORTATION

RICHVIEW ROAD

SCALE: SHEET OF SHEETS STA.

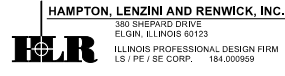
F.A.S. RTE.	SECTION	COUNTY	TOTAL SHEETS	SHEET NO.
826	21-00226-00-RS	JEFFERSON	239	181
CONTRACT NO. 99714				
ILLINOIS FED. AID PROJECT				



FINAL SURVEY NO.	SURVEYED PLOTTED TEMPLATE AREAS CHECKED	BY	DATE

ORIGINAL SURVEY NO.	SURVEYED PLOTTED TEMPLATE AREAS CHECKED	BY	DATE

MODEL: Corridor4 - 389+50.00 (Sheet)
 FILE NAME: P:\2021\210720\Cardoz\Drawn\CADD_Sheets\210720-Rich-389-Corridor4.dgn



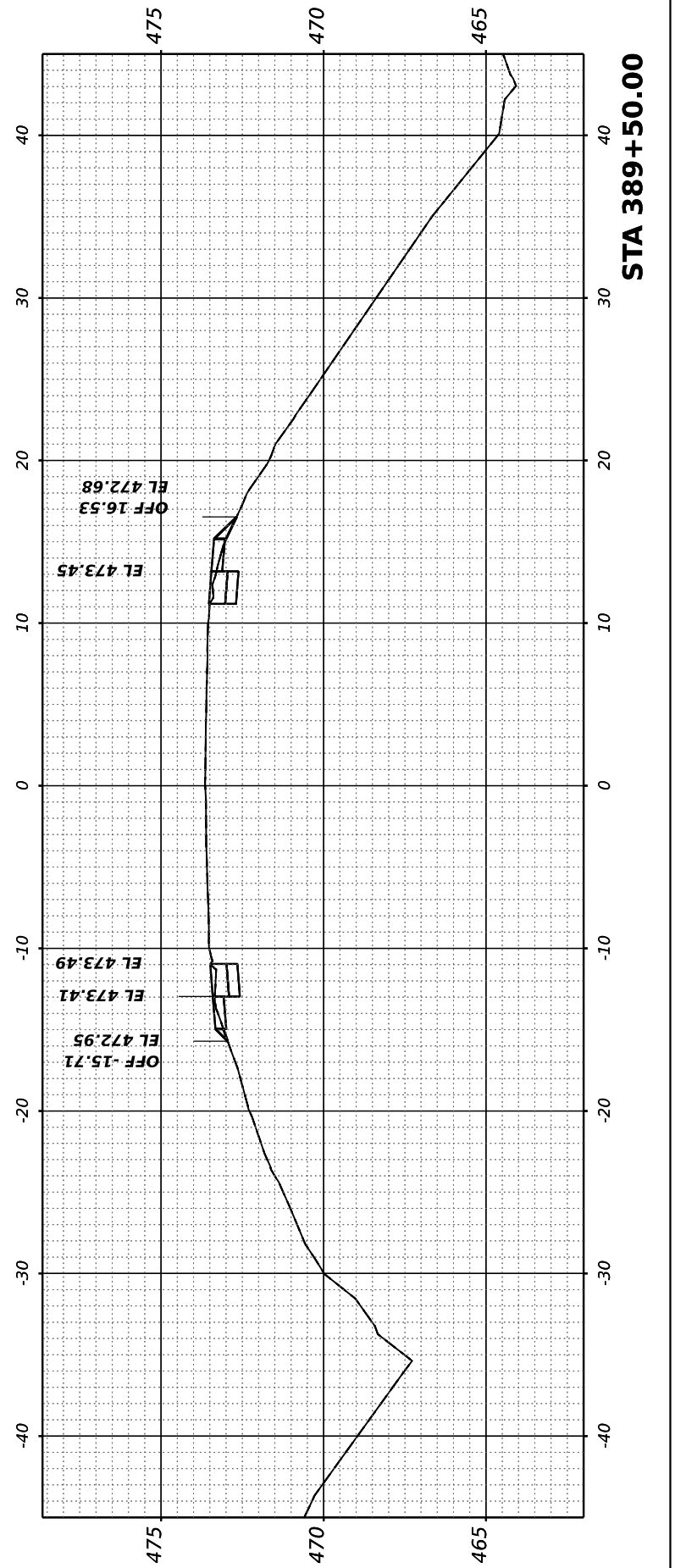
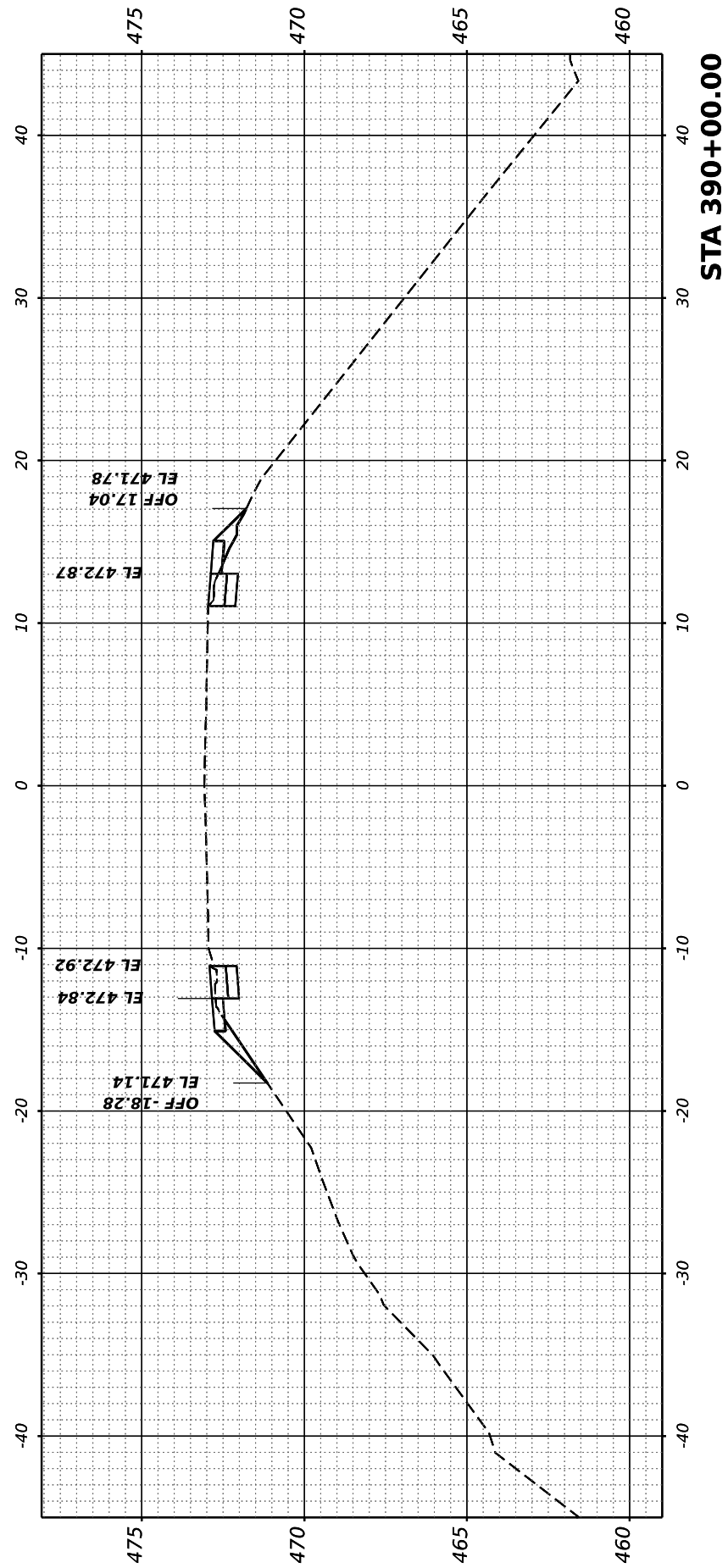
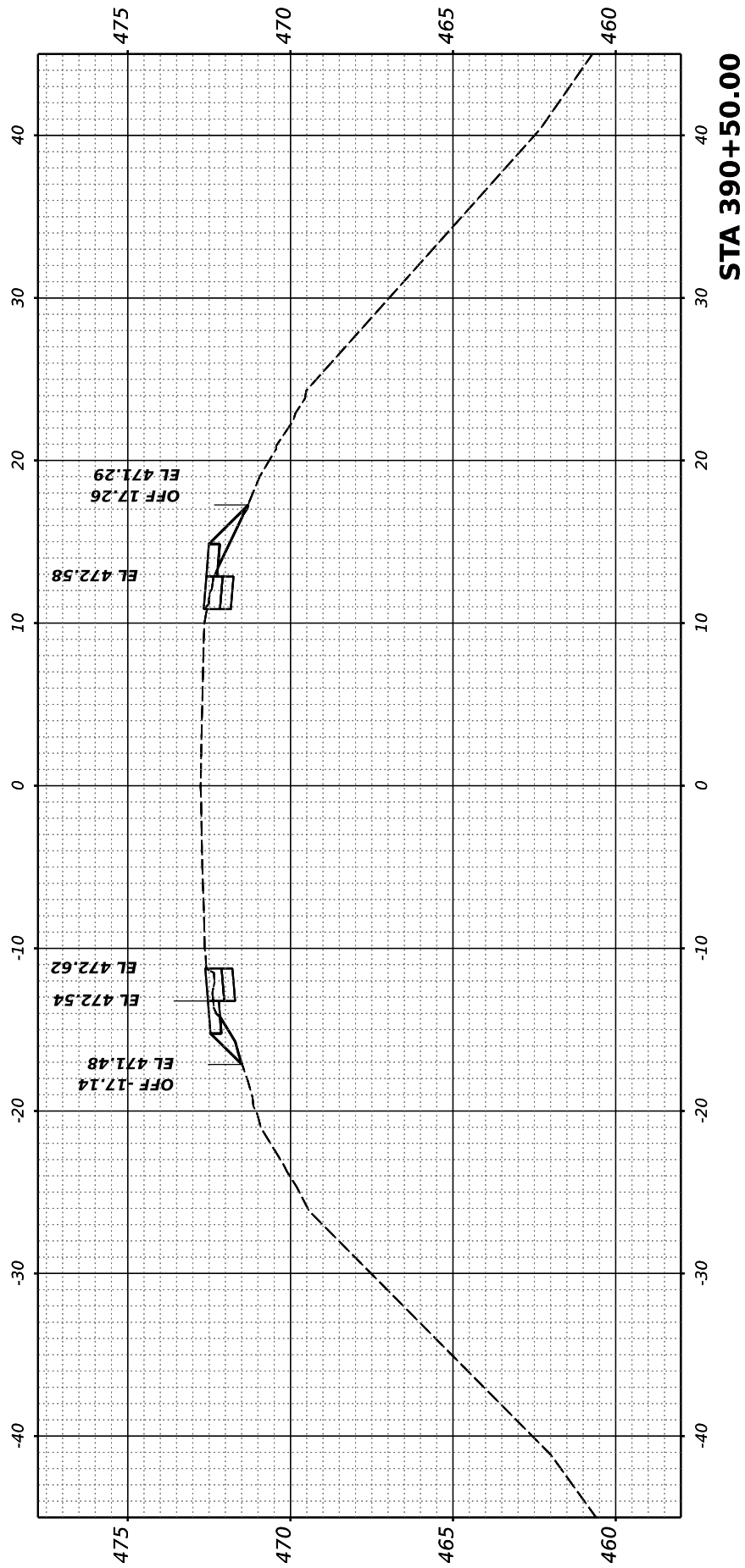
USER NAME	ariegler	DESIGNED	-	REVISED	-
PLOT SCALE	0.16666667 / in.	DRAWN	-	REVISED	-
PLOT DATE	8/8/2023	CHECKED	-	REVISED	-
		DATE	-	REVISED	-

STATE OF ILLINOIS
 DEPARTMENT OF TRANSPORTATION

RICHVIEW ROAD

SCALE: SHEET OF SHEETS STA.

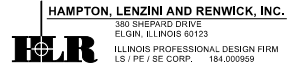
F.A.S. RTE.	SECTION	COUNTY	TOTAL SHEETS	SHEET NO.
826	21-00226-00-RS	JEFFERSON	239	182
CONTRACT NO. 99714				
ILLINOIS FED. AID PROJECT				



FINAL SURVEY NO.	SURVEYED PLOTTED AREAS CHECKED	BY	DATE

ORIGINAL SURVEY NO.	SURVEYED PLOTTED AREAS CHECKED	BY	DATE

MODEL: Corridor4 - 391+00.00 (Sheet)
 FILE NAME: P:\2021\210720\Cardoz\Design\CADD_Sheets\210720-Rich-391-Corridor4.dgn



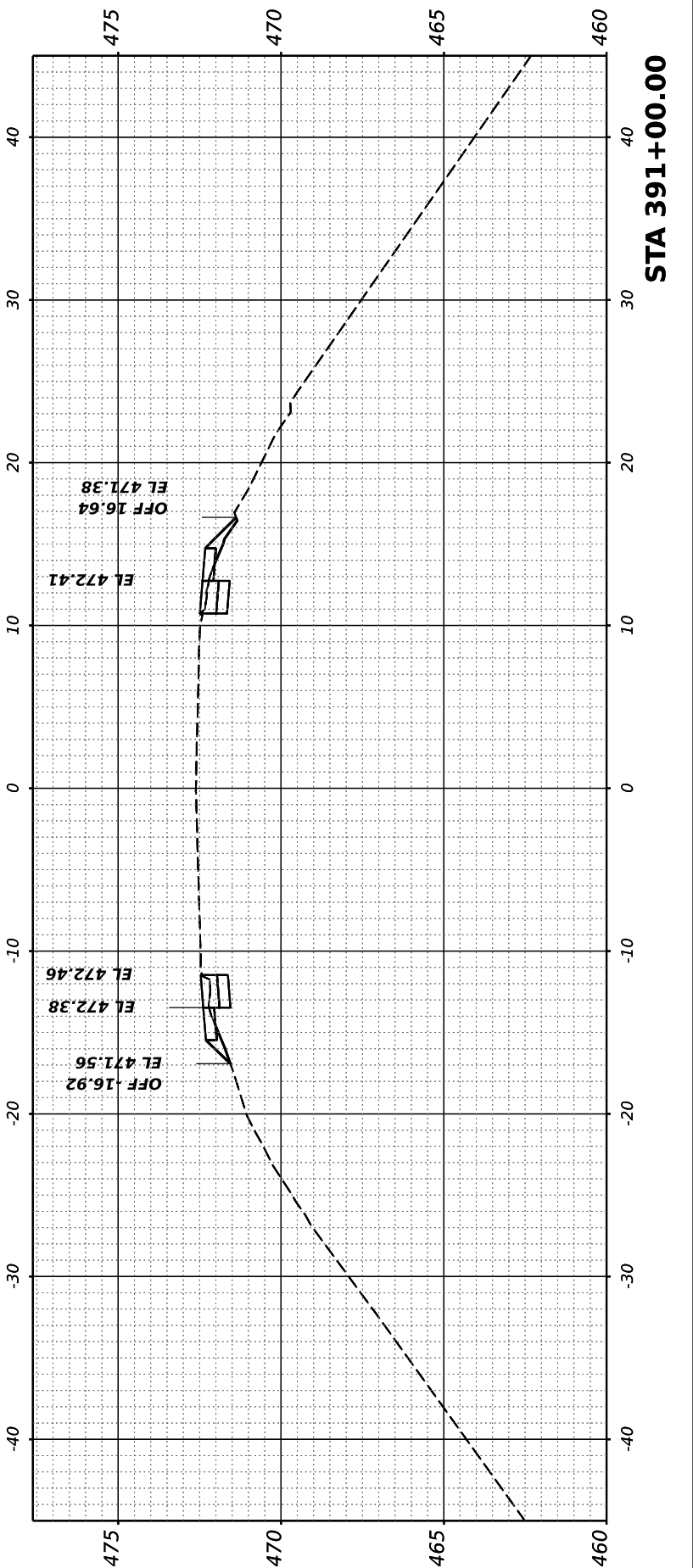
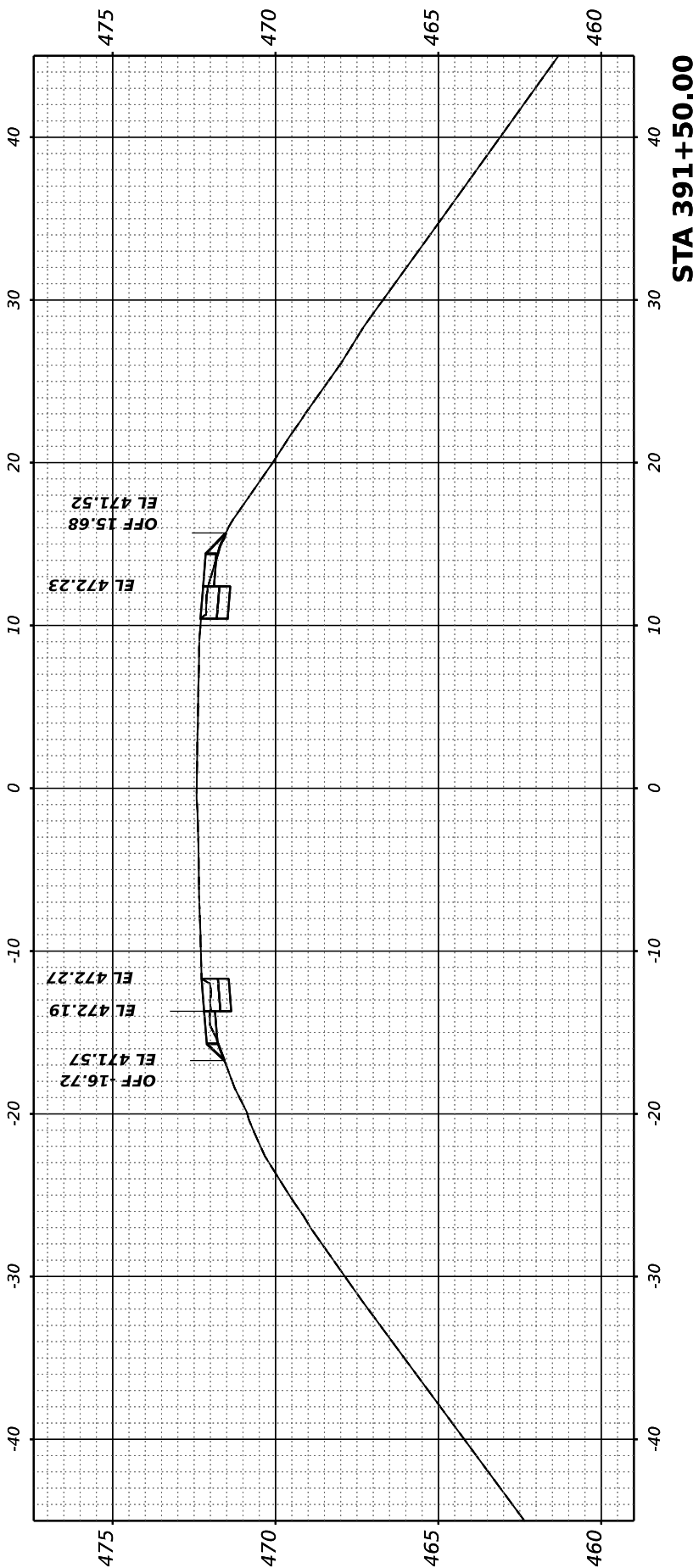
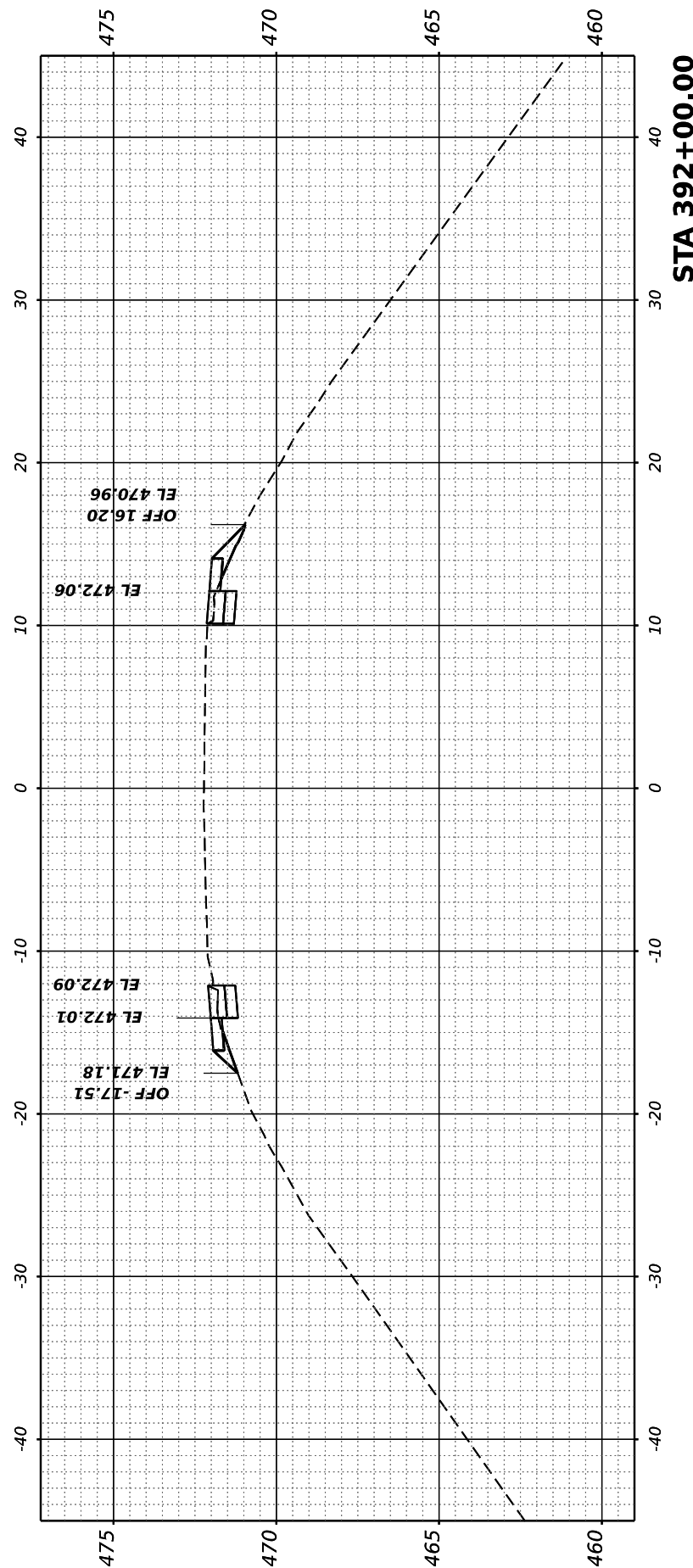
USER NAME = ariegler	DESIGNED -	REVISED -
PLOT SCALE = 0.16666667 / in.	DRAWN -	REVISED -
PLOT DATE = 8/8/2023	CHECKED -	REVISED -
	DATE -	REVISED -

**STATE OF ILLINOIS
 DEPARTMENT OF TRANSPORTATION**

RICHVIEW ROAD

SCALE: SHEET OF SHEETS STA.

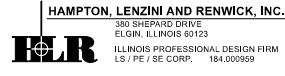
F.A.S. RTE. 826	SECTION 21-00226-00-RS	COUNTY JEFFERSON	TOTAL SHEETS 239	SHEET NO. 183
CONTRACT NO. 99714				
ILLINOIS FED. AID PROJECT				



FINAL SURVEY NO.	SURVEYED	BY	DATE
NOTE BOOK	PLOTTED		
AREAS CHECKED	TEMPLATE		
AREAS CHECKED	AREAS CHECKED		

ORIGINAL SURVEY NO.	SURVEYED	BY	DATE
NOTE BOOK	PLOTTED		
AREAS CHECKED	TEMPLATE		
AREAS CHECKED	AREAS CHECKED		

MODEL: Comford4 - 392+50.00 (Sheet)
 FILE NAME: P:\2021\210720\Cardoz\Des\pm\CAAD_Sheets\210720-Richv-Road\392+50.dgn



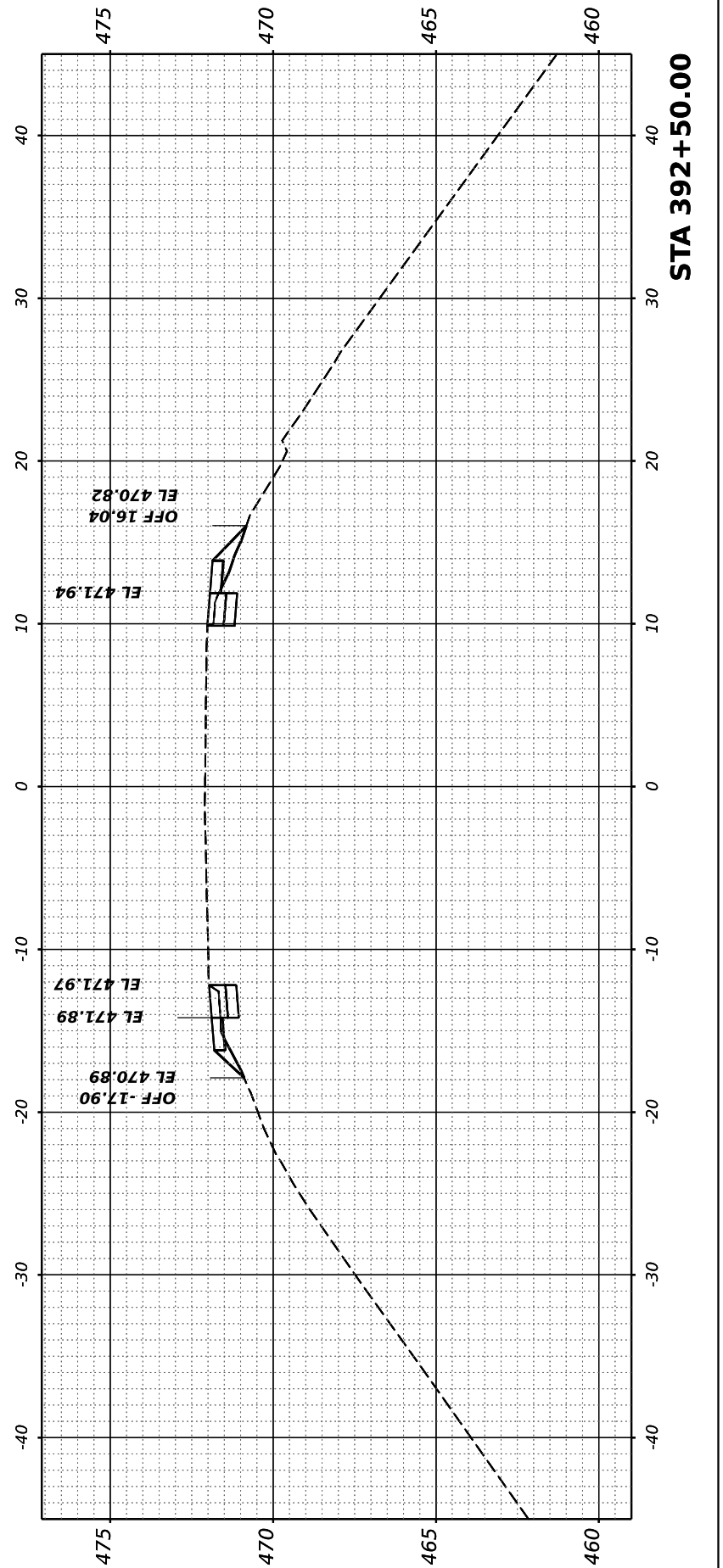
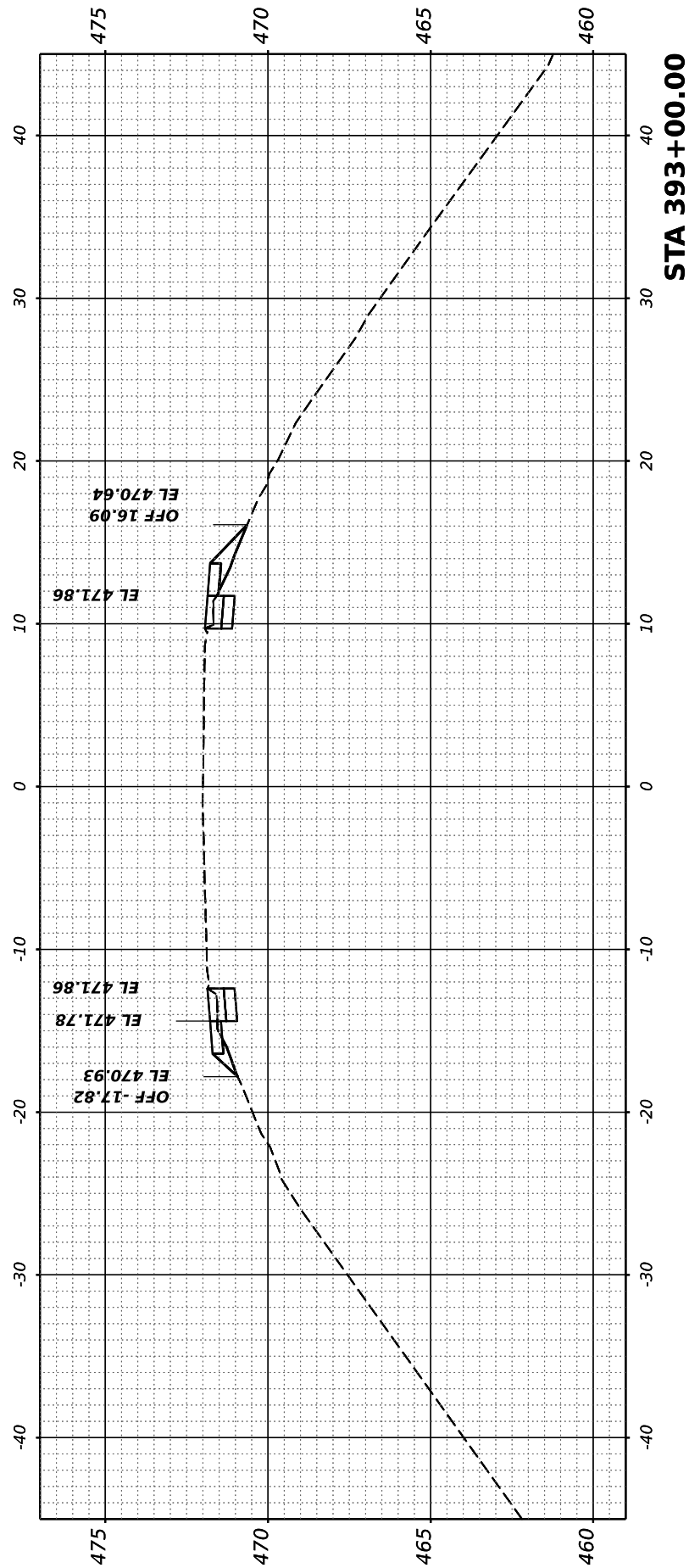
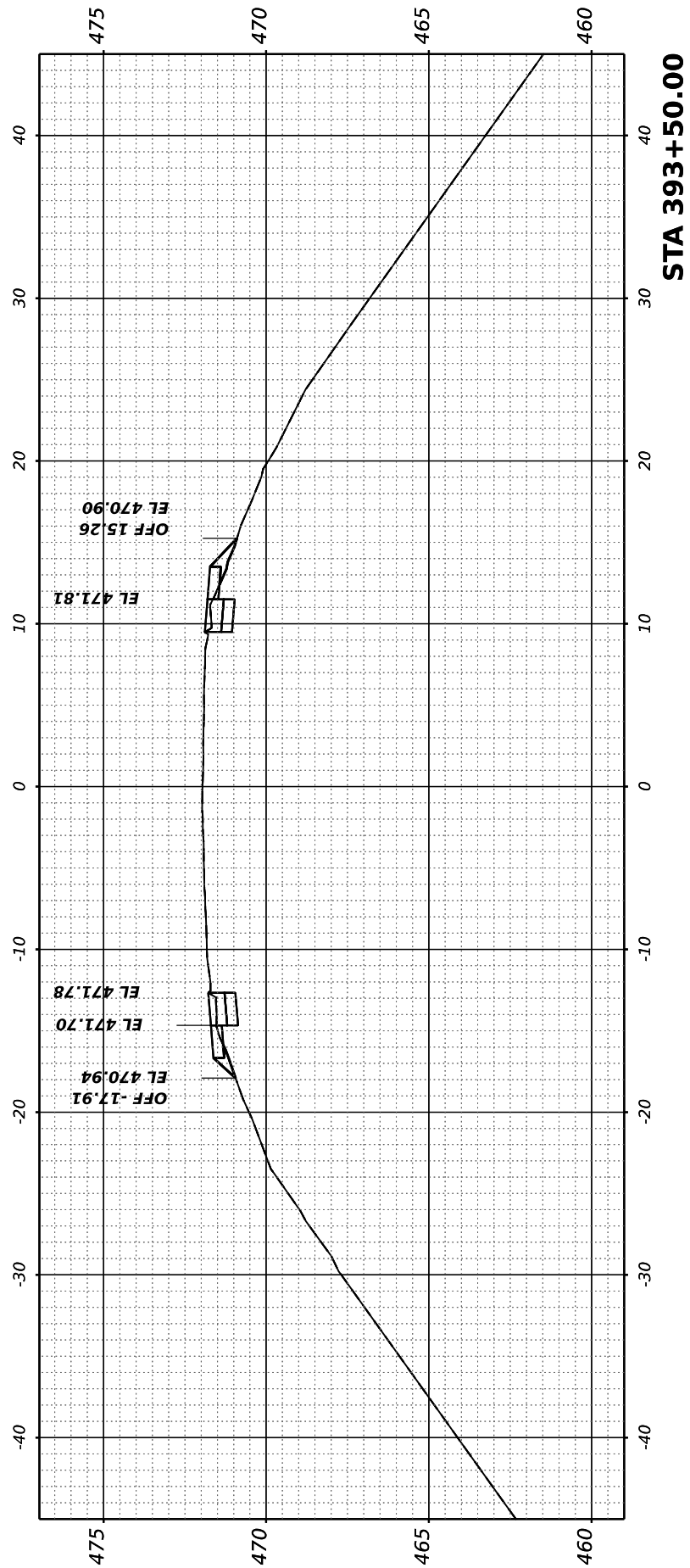
USER NAME	= ariegler	DESIGNED	-	REVISED	-
		DRAWN	-	REVISED	-
PLOT SCALE	= 0.16666667 / in.	CHECKED	-	REVISED	-
PLOT DATE	= 8/8/2023	DATE	-	REVISED	-

STATE OF ILLINOIS
 DEPARTMENT OF TRANSPORTATION

RICHVIEW ROAD

SCALE: SHEET OF SHEETS STA.

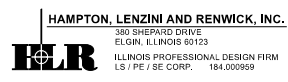
F.A.S. RTE.	SECTION	COUNTY	TOTAL SHEETS	SHEET NO.
826	21-00226-00-RS	JEFFERSON	239	184
CONTRACT NO. 99714				
ILLINOIS FED. AID PROJECT				



FINAL SURVEY NO.	SURVEYED PLOTTED AREAS CHECKED	BY	DATE
	NOTE BOOK TEMPLATE		

ORIGINAL SURVEY NO.	SURVEYED PLOTTED AREAS CHECKED	BY	DATE
	NOTE BOOK TEMPLATE		

MODEL: Comford4 - 394+00.00 (Sheet)
 FILE NAME: P:\2021\210720\Cardoz\Des\pm\CA02_Sheets\210720-81c-ss-Comford4.dgn



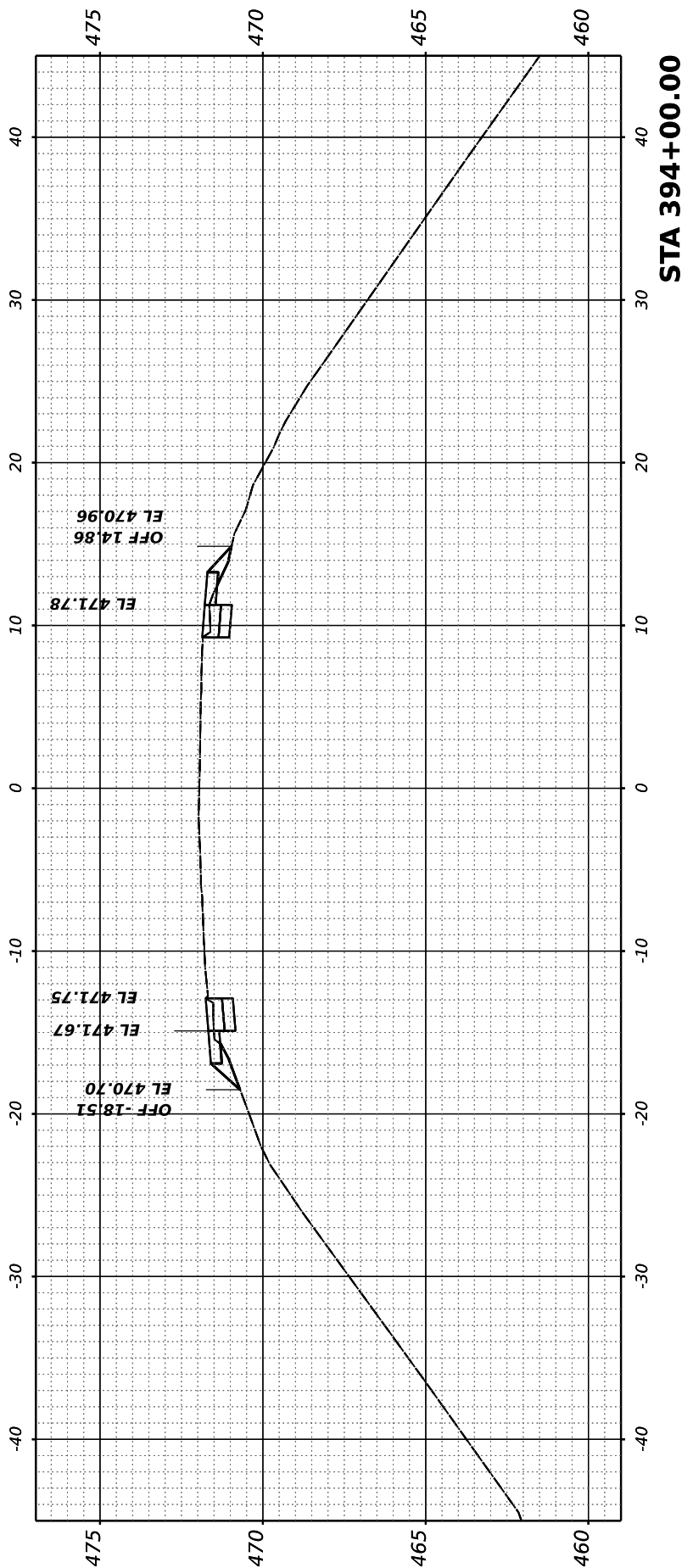
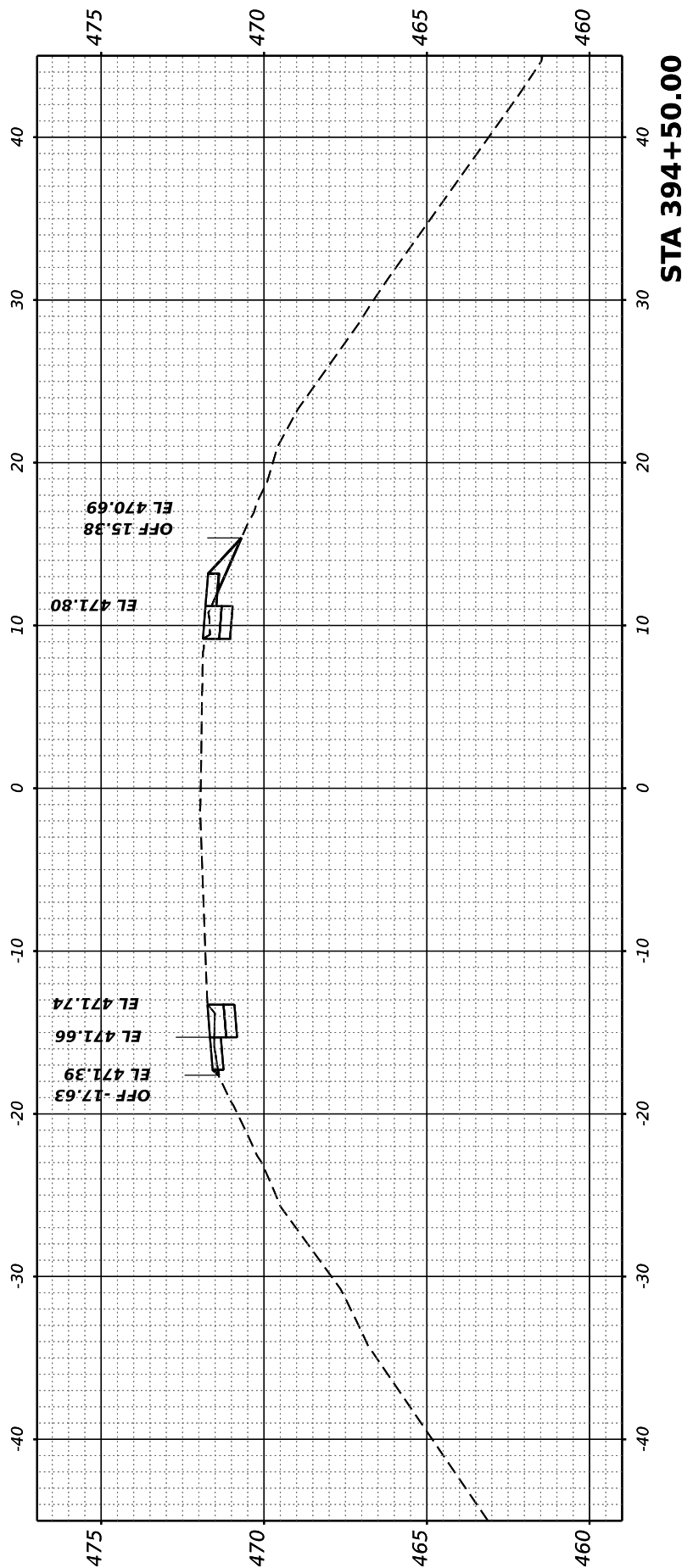
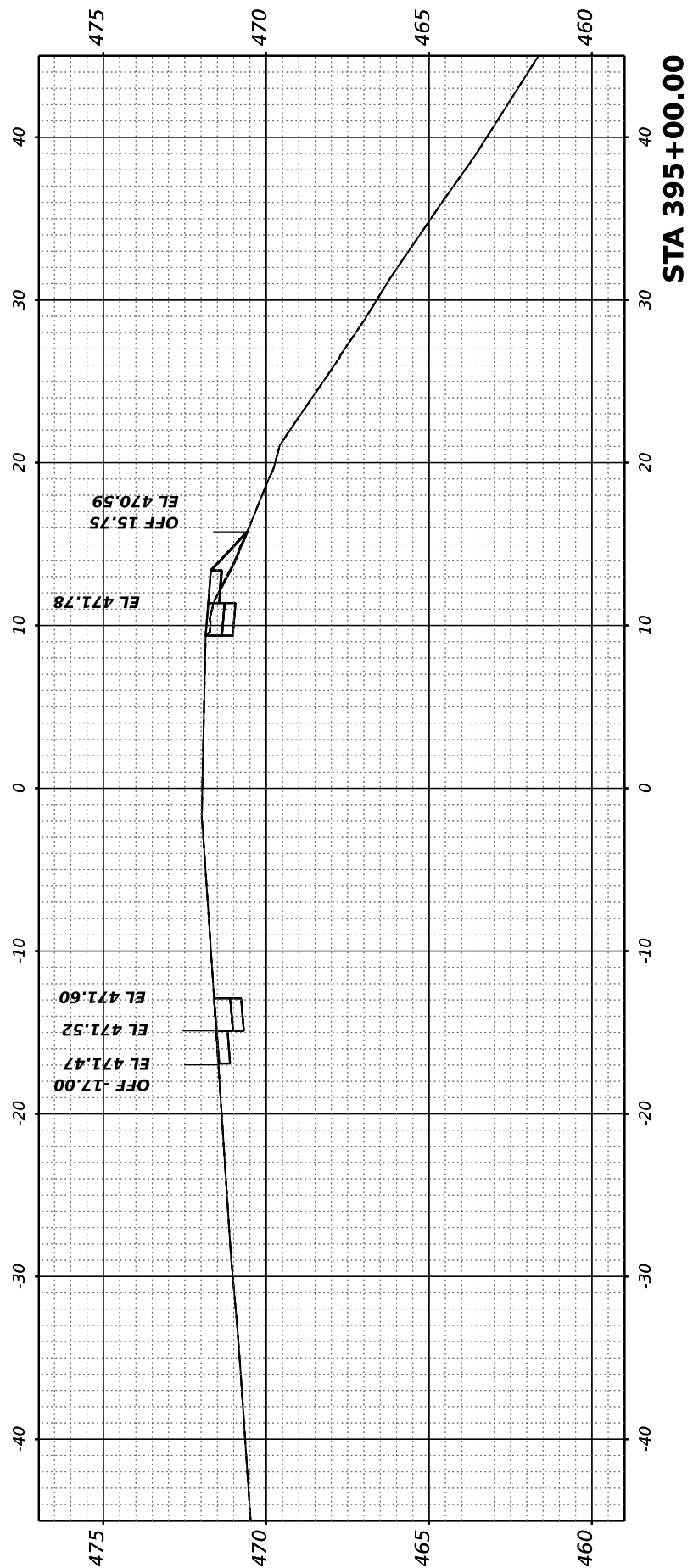
USER NAME	ariegler	DESIGNED	-	REVISED	-
PLOT SCALE	0.16666667 / in.	DRAWN	-	REVISED	-
PLOT DATE	8/8/2023	CHECKED	-	REVISED	-
		DATE	-	REVISED	-

**STATE OF ILLINOIS
DEPARTMENT OF TRANSPORTATION**

RICHVIEW ROAD

SCALE: SHEET OF SHEETS STA.

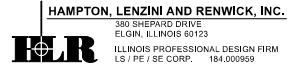
F.A.S. RTE.	SECTION	COUNTY	TOTAL SHEETS	SHEET NO.
826	21-00226-00-RS	JEFFERSON	239	185
CONTRACT NO. 99714				
ILLINOIS FED. AID PROJECT				



FINAL SURVEY NO.	SURVEYED PLOTTED AREAS CHECKED	BY	DATE
NOTE BOOK NO.	TEMPLATE AREAS CHECKED		

ORIGINAL SURVEY NO.	SURVEYED PLOTTED AREAS CHECKED	BY	DATE
NOTE BOOK NO.	TEMPLATE AREAS CHECKED		

MODEL: Corridor4 - 396+50.00 (Sheet)
 FILE NAME: P:\2021\210720\Cardoz\Design\CADD_Sheets\210720-Rich-Road\396+50.dgn



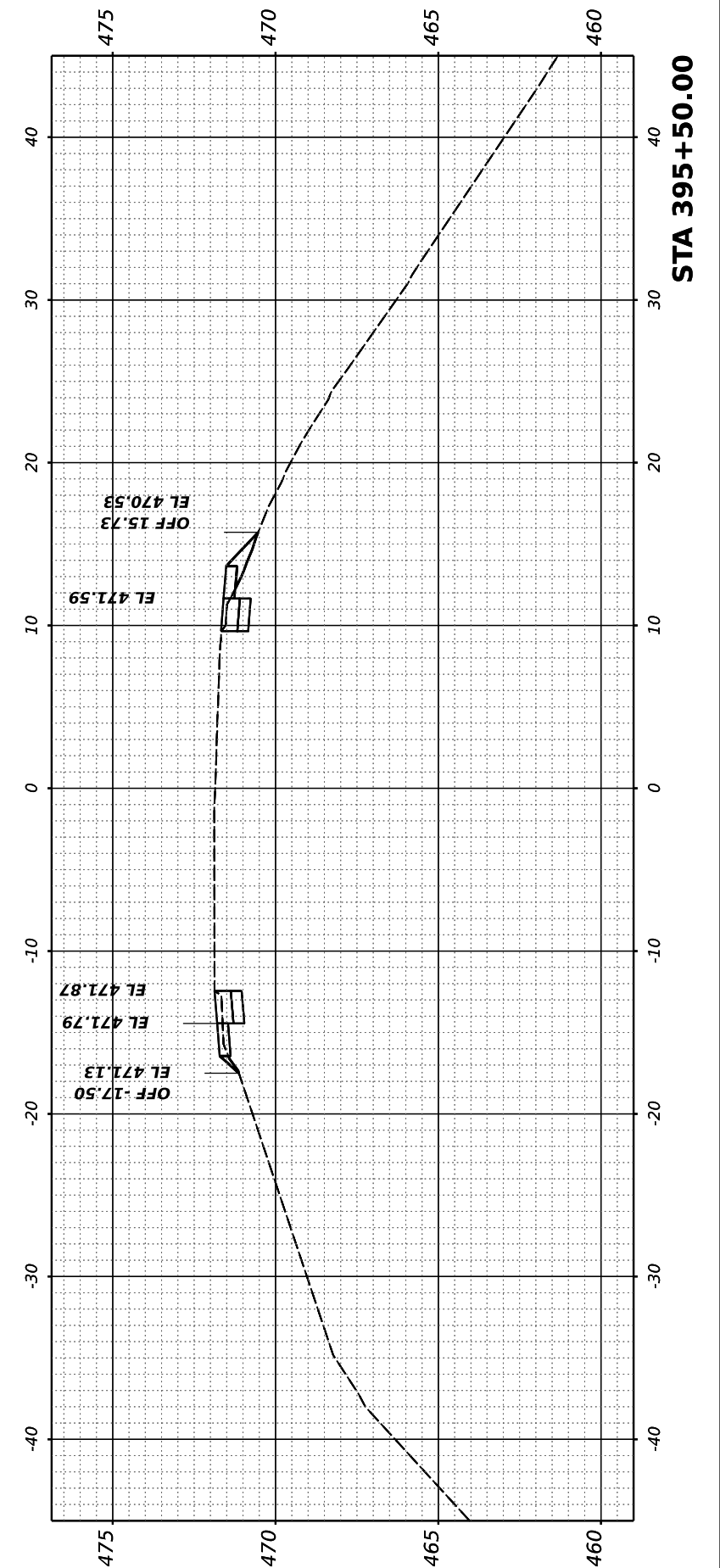
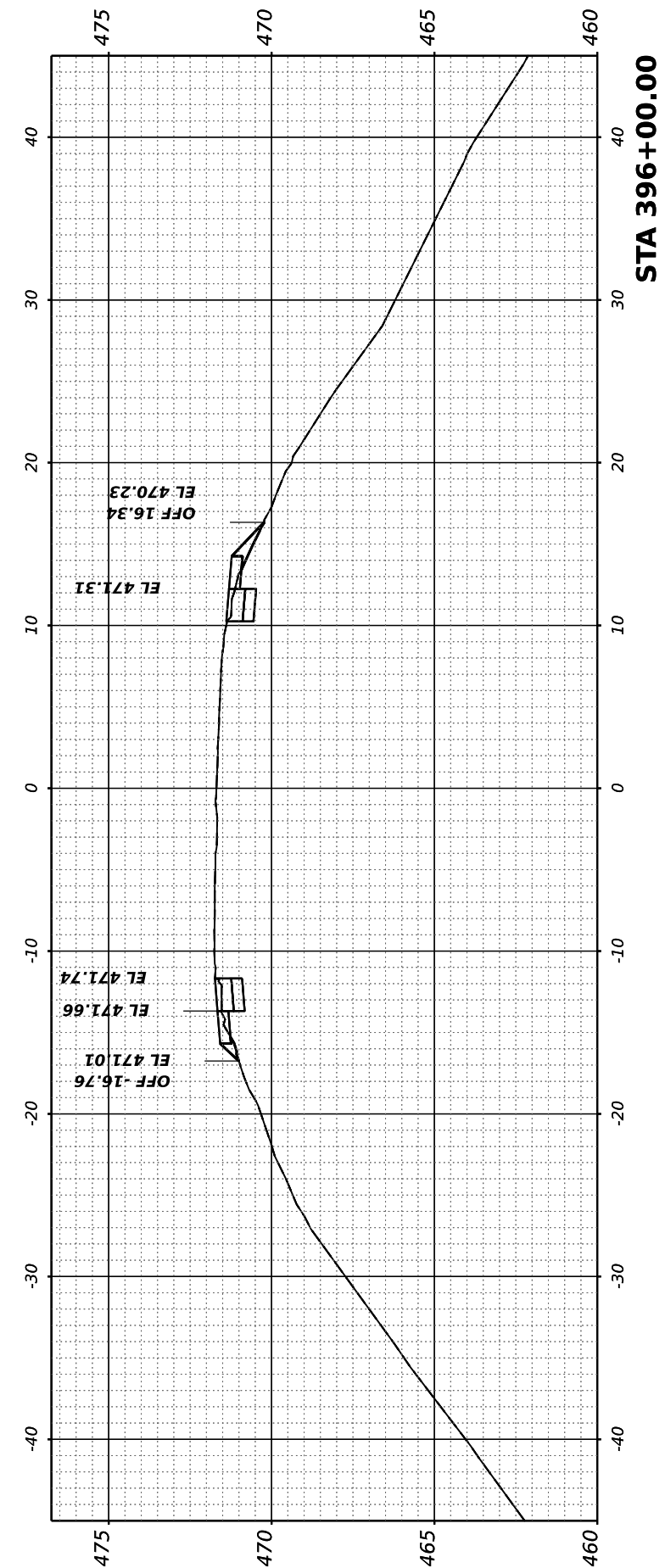
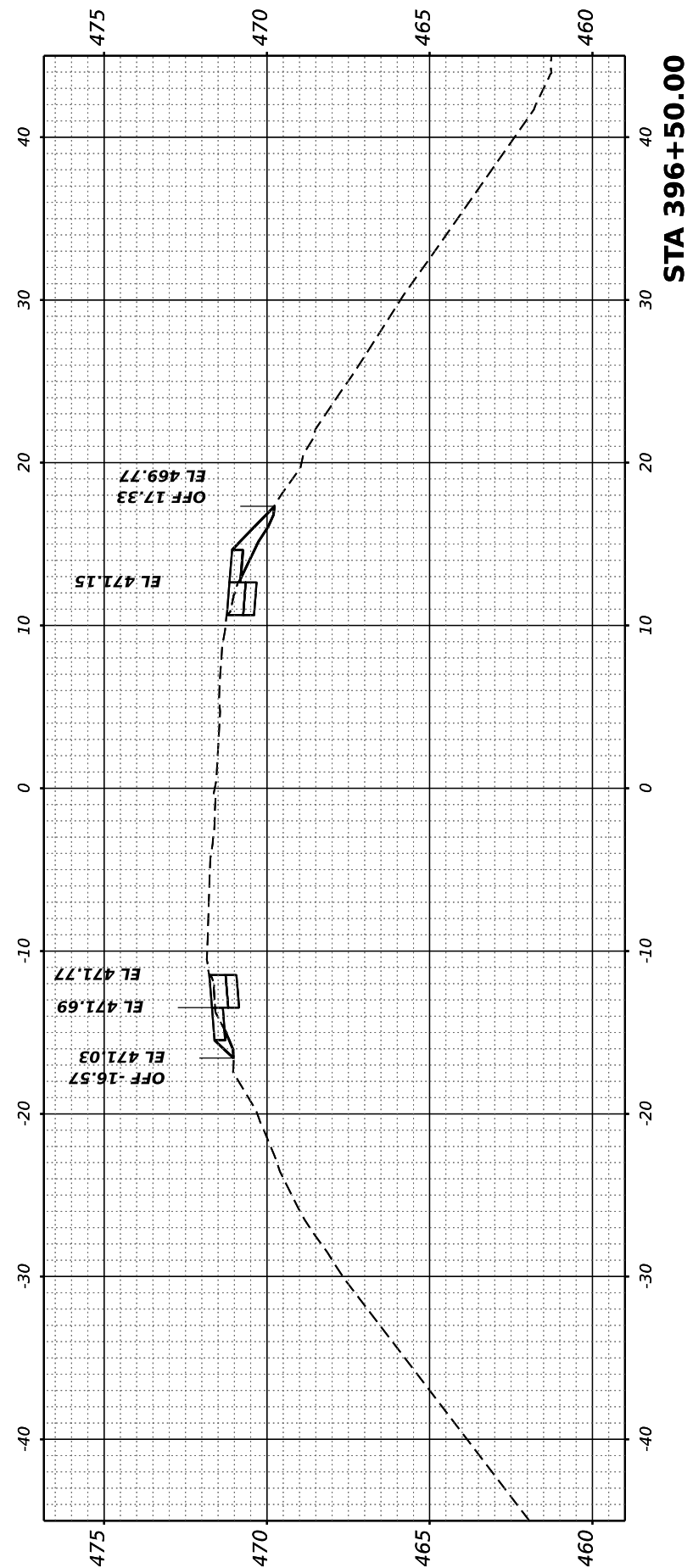
USER NAME	■ ariegler	DESIGNED -	REVISED -
PLOT SCALE	■ 0.16666667' / in.	DRAWN -	REVISED -
PLOT DATE	■ 8/8/2023	CHECKED -	REVISED -
		DATE -	REVISED -

**STATE OF ILLINOIS
 DEPARTMENT OF TRANSPORTATION**

RICHVIEW ROAD

SCALE: SHEET OF SHEETS STA.

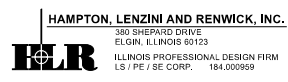
F.A.S. RTE.	SECTION	COUNTY	TOTAL SHEETS	SHEET NO.
826	21-00226-00-RS	JEFFERSON	239	186
CONTRACT NO. 99714				
ILLINOIS FED. AID PROJECT				



FINAL SURVEY NO.	SURVEYED AREAS	BY	DATE
NOTE BOOK NO.	PLOTTED AREAS		
	TEMPLATE AREAS		
	CHECKED AREAS		

ORIGINAL SURVEY NO.	SURVEYED AREAS	BY	DATE
NOTE BOOK NO.	PLOTTED AREAS		
	TEMPLATE AREAS		
	CHECKED AREAS		

MODEL: Comford4 - 397+00.00 (Sheet)
 FILE NAME: P:\2021\10720\CARD02\Drawn\CADD_Sheets\210720-Rich-397-Comford4.dgn



USER NAME	= ariegler
DESIGNED	-
DRAWN	-
CHECKED	-
DATE	-
PLOT SCALE	= 0.16666667 ' / in.
PLOT DATE	= 8/8/2023

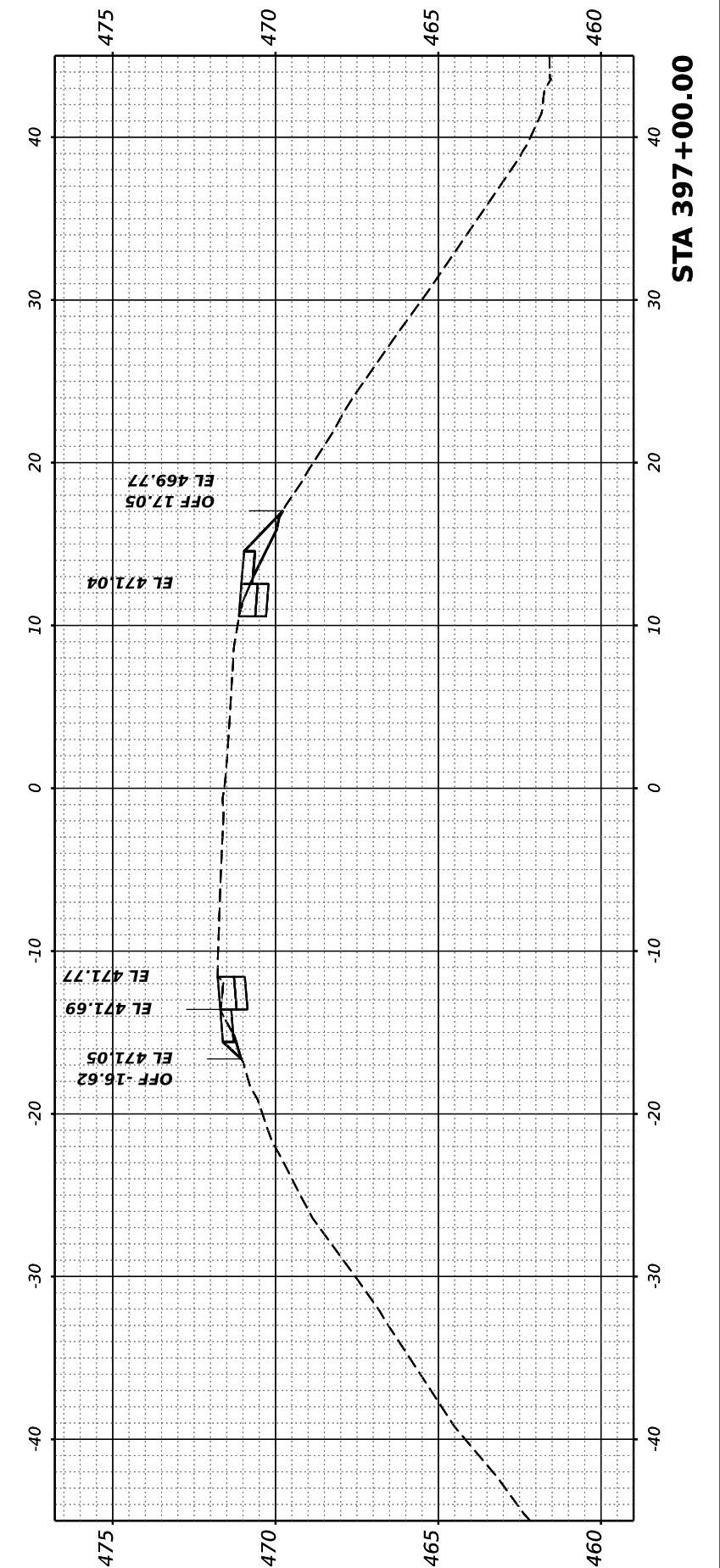
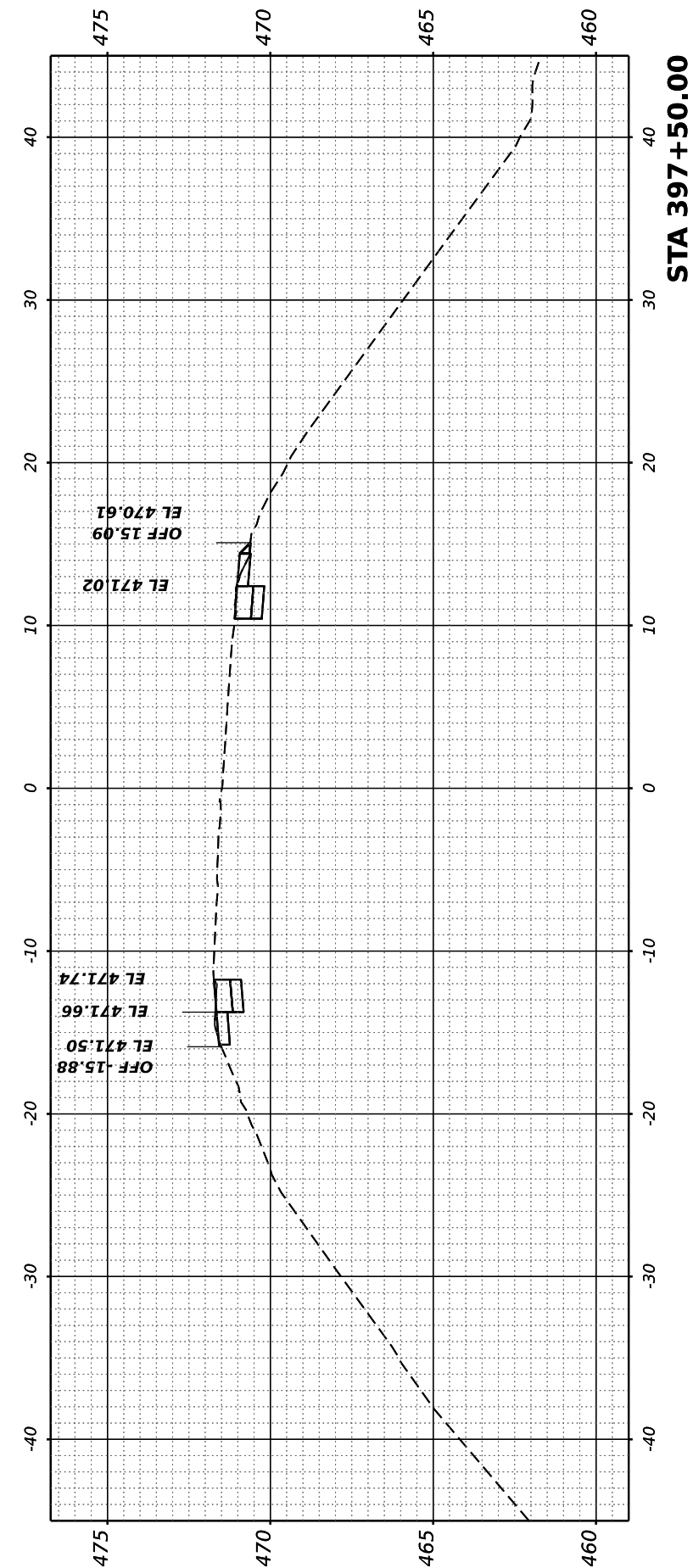
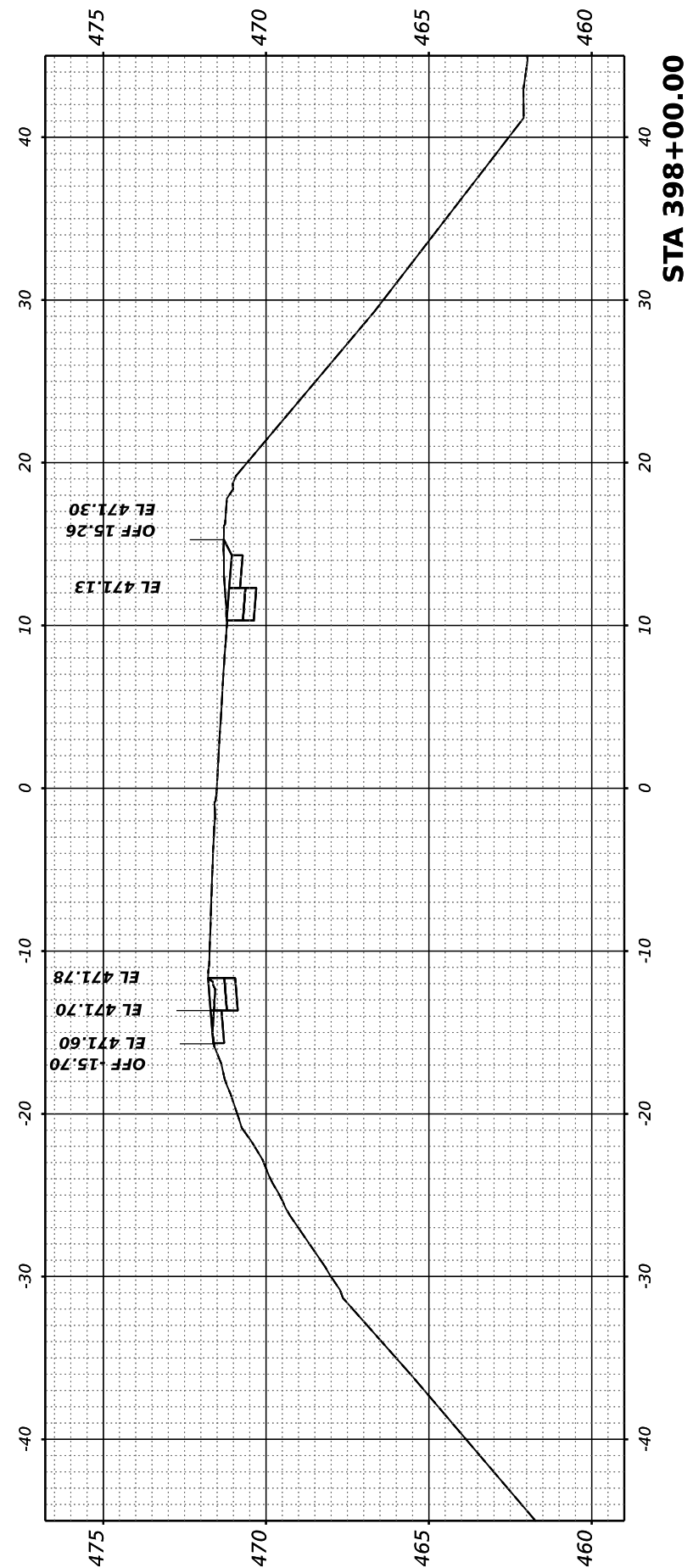
REVIS	-
REVIS	-
REVIS	-
REVIS	-

**STATE OF ILLINOIS
 DEPARTMENT OF TRANSPORTATION**

RICHVIEW ROAD

SCALE: SHEET OF SHEETS STA.

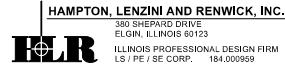
F.A.S. RTE.	SECTION	COUNTY	TOTAL SHEETS	SHEET NO.
826	21-00226-00-RS	JEFFERSON	239	187
CONTRACT NO. 99714				
ILLINOIS FED. AID PROJECT				



FINAL SURVEY NO.	SURVEYED PLOTTED AREAS CHECKED	BY	DATE
	NOTE BOOK TEMPLATE		
	AREAS CHECKED		

ORIGINAL SURVEY NO.	SURVEYED PLOTTED AREAS CHECKED	BY	DATE
	NOTE BOOK TEMPLATE		
	AREAS CHECKED		

MODEL: Corridor4 - 398+50.00 (Sheet)
 FILE NAME: P:\2021\1210720\CAD\2\Drawn\CADD_Sheets\1210720-Rich-398-Corridor4.dgn



USER NAME	ariegler
PLOT SCALE	0.16666667 / in.
PLOT DATE	8/8/2023

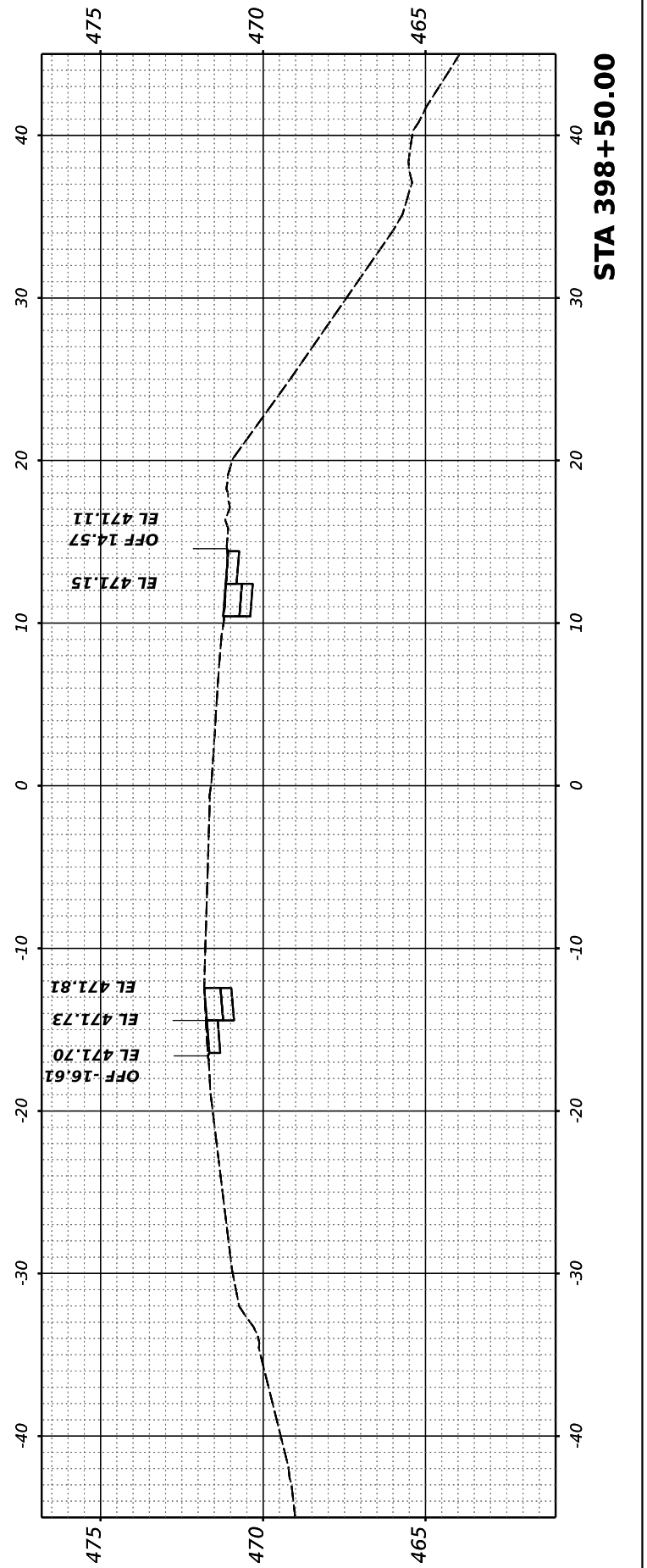
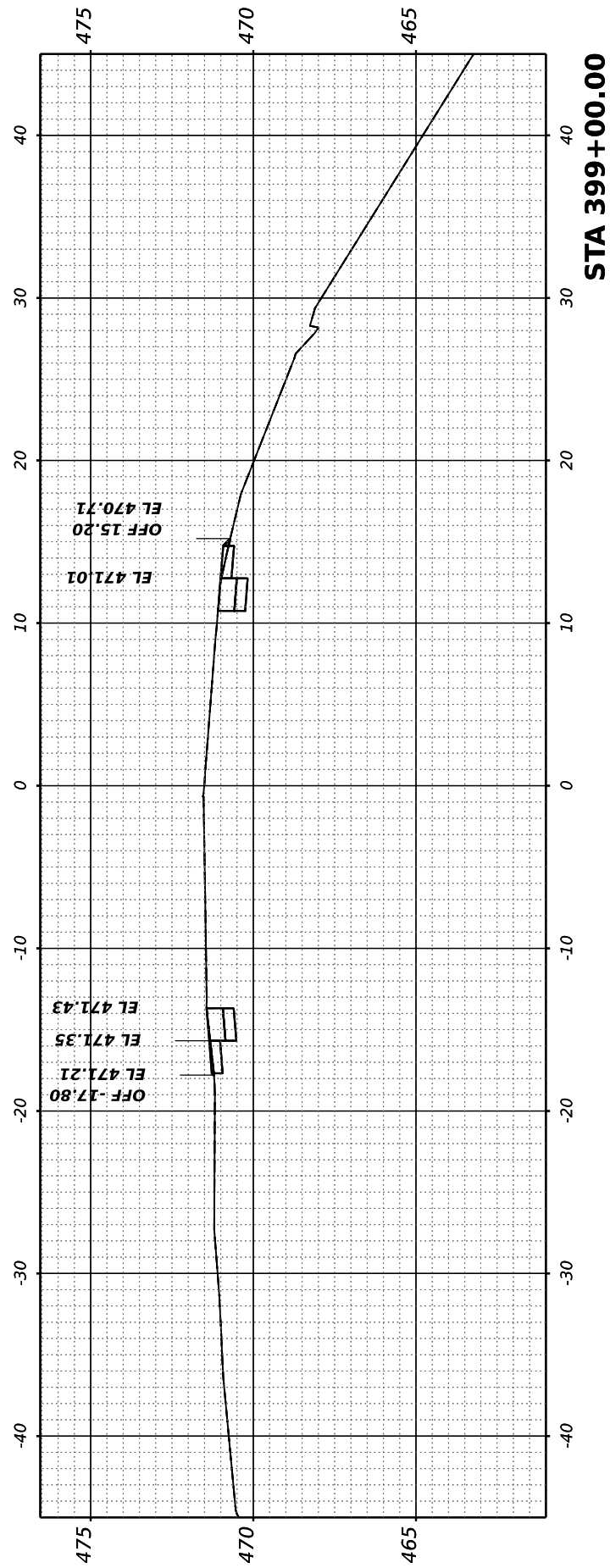
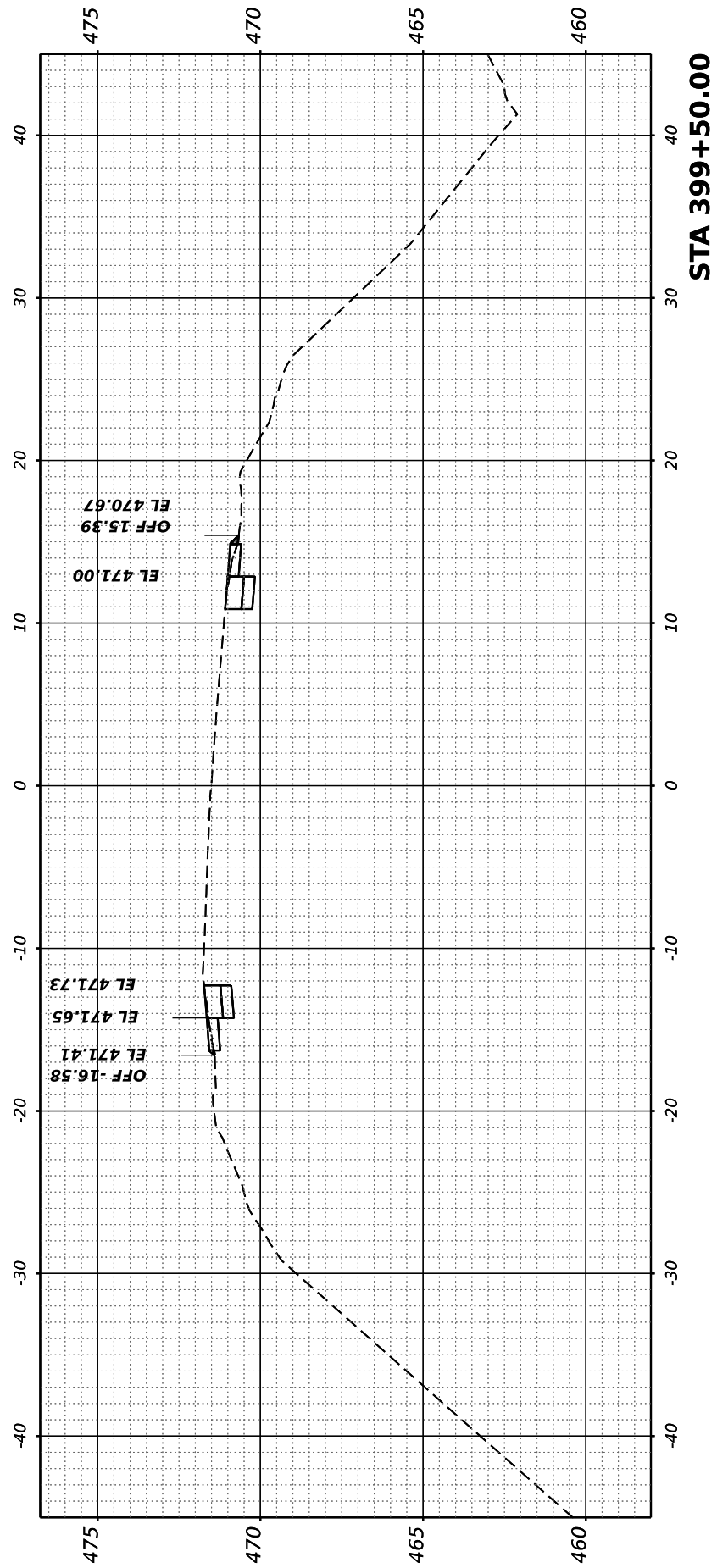
DESIGNED	-	REVISED	-
DRAWN	-	REVISED	-
CHECKED	-	REVISED	-
DATE	-	REVISED	-

STATE OF ILLINOIS
 DEPARTMENT OF TRANSPORTATION

RICHVIEW ROAD

SCALE: SHEET OF SHEETS STA.

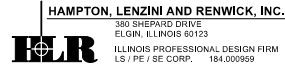
F.A.S. RTE.	SECTION	COUNTY	TOTAL SHEETS	SHEET NO.
826	21-00226-00-RS	JEFFERSON	239	188
CONTRACT NO. 99714				
ILLINOIS FED. AID PROJECT				



FINAL SURVEY NO.	SURVEYED PLOTTED AREAS CHECKED	BY	DATE

ORIGINAL SURVEY NO.	SURVEYED PLOTTED AREAS CHECKED	BY	DATE

MODEL: Comford4 - 400+00.00 (Sheet)
 FILE NAME: P:\2021\210720\Cardoz\Des\pm\CADD_Sheets\210720-Rich-ss-Comford4.dgn



USER NAME	= ariegler
PLOT SCALE	= 0.16666667 ' / in.
PLOT DATE	= 8/8/2023

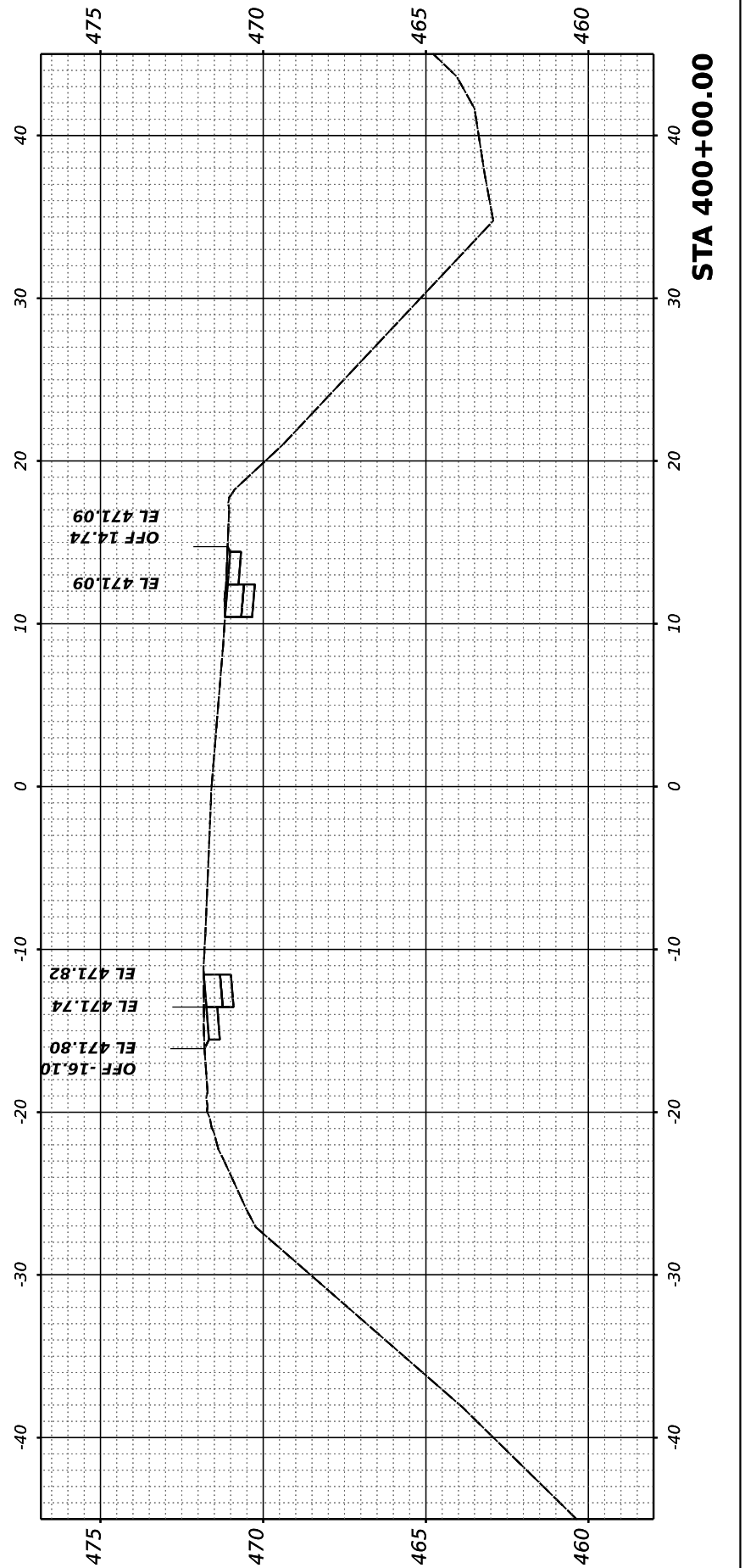
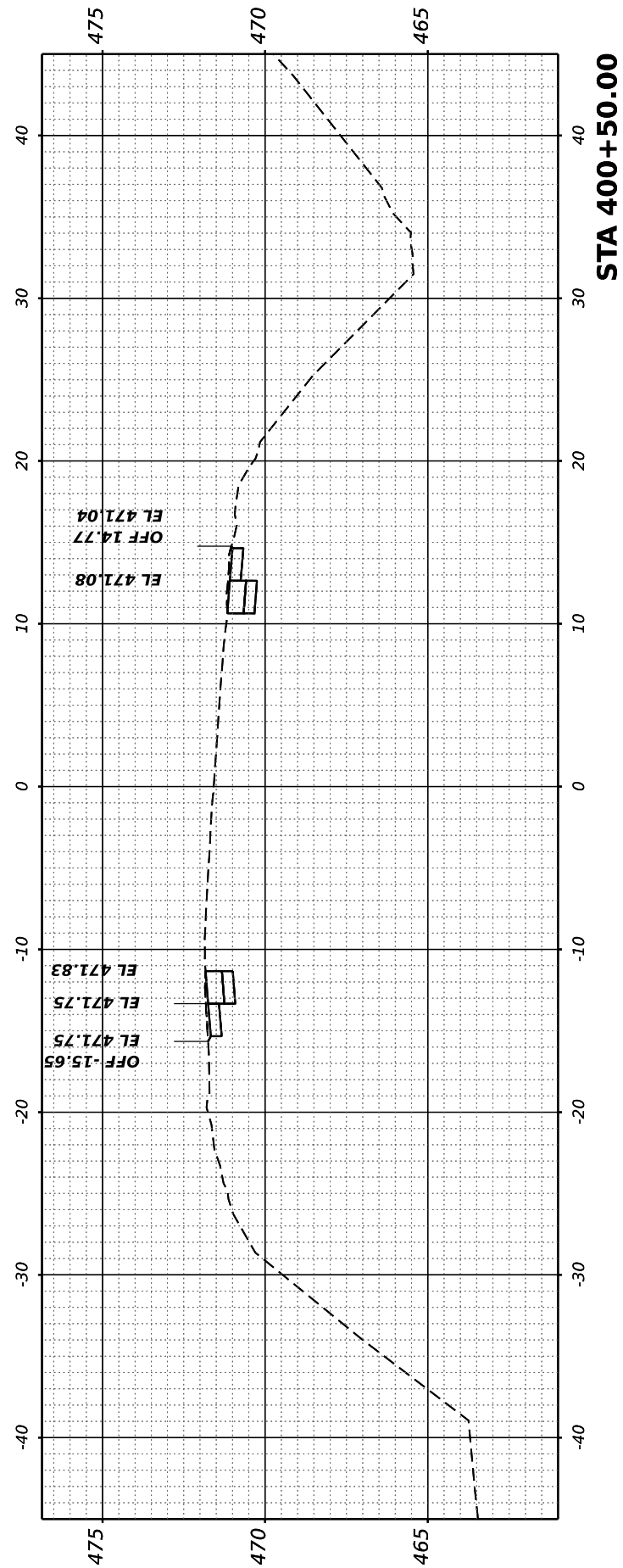
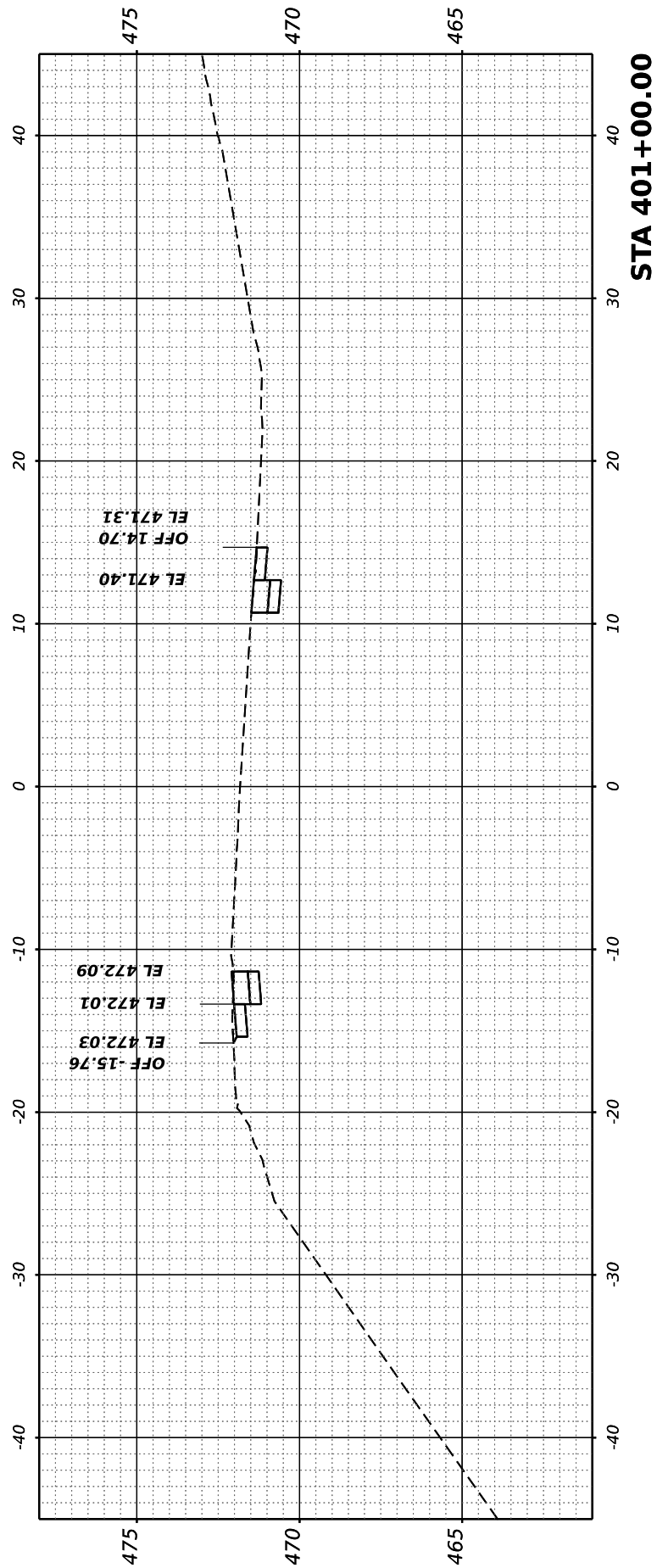
DESIGNED -	REVISED -
DRAWN -	REVISED -
CHECKED -	REVISED -
DATE -	REVISED -

STATE OF ILLINOIS
DEPARTMENT OF TRANSPORTATION

SCALE: SHEET OF SHEETS STA.

RICHVIEW ROAD

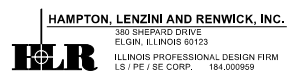
F.A.S. RTE.	SECTION	COUNTY	TOTAL SHEETS	SHEET NO.
826	21-00226-00-RS	JEFFERSON	239	189
CONTRACT NO. 99714				
ILLINOIS FED. AID PROJECT				



FINAL SURVEY	SURVEYED	BY	DATE
NOTE BOOK	PLOTTED		
NO.	TEMPLATE		
	AREAS CHECKED		
	AREAS CHECKED		

ORIGINAL SURVEY	SURVEYED	BY	DATE
NOTE BOOK	PLOTTED		
NO.	TEMPLATE		
	AREAS CHECKED		
	AREAS CHECKED		

MODEL: Corridor4 - 401+50.00 (Sheet)
 FILE NAME: P:\2021\210720\CARD2\Drawn\CADD_Sheets\210720-Rich-ss-Corridor4.dgn



USER NAME	= ariegler
PLOT SCALE	= 0.16666667 / in.
PLOT DATE	= 8/8/2023

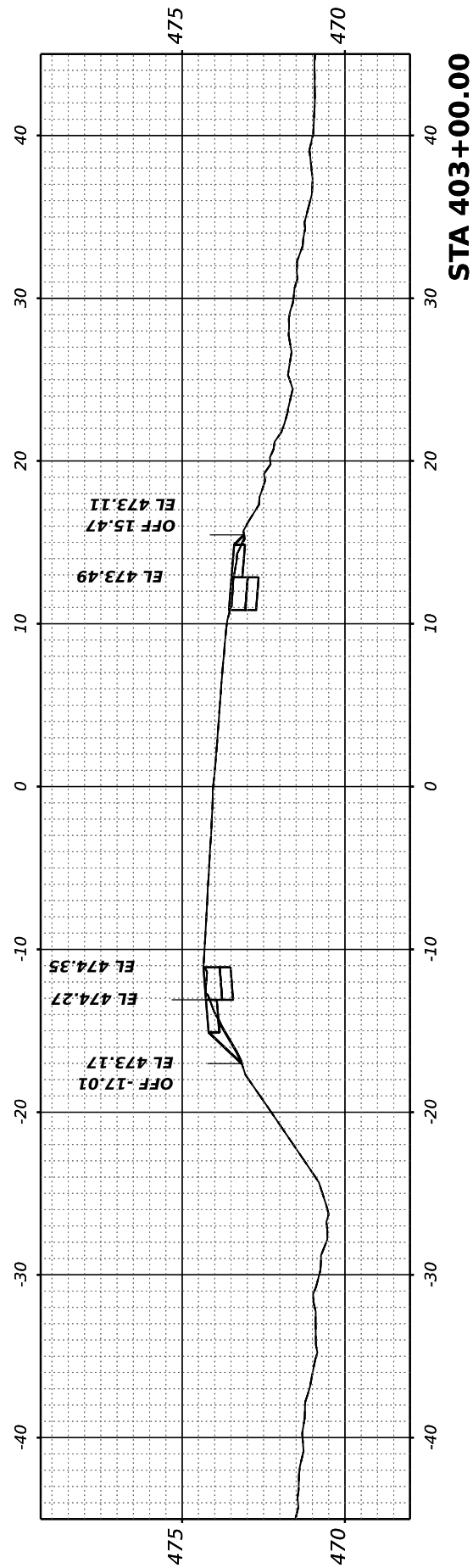
DESIGNED -	REVISIED -
DRAWN -	REVISIED -
CHECKED -	REVISIED -
DATE -	REVISIED -

STATE OF ILLINOIS
 DEPARTMENT OF TRANSPORTATION

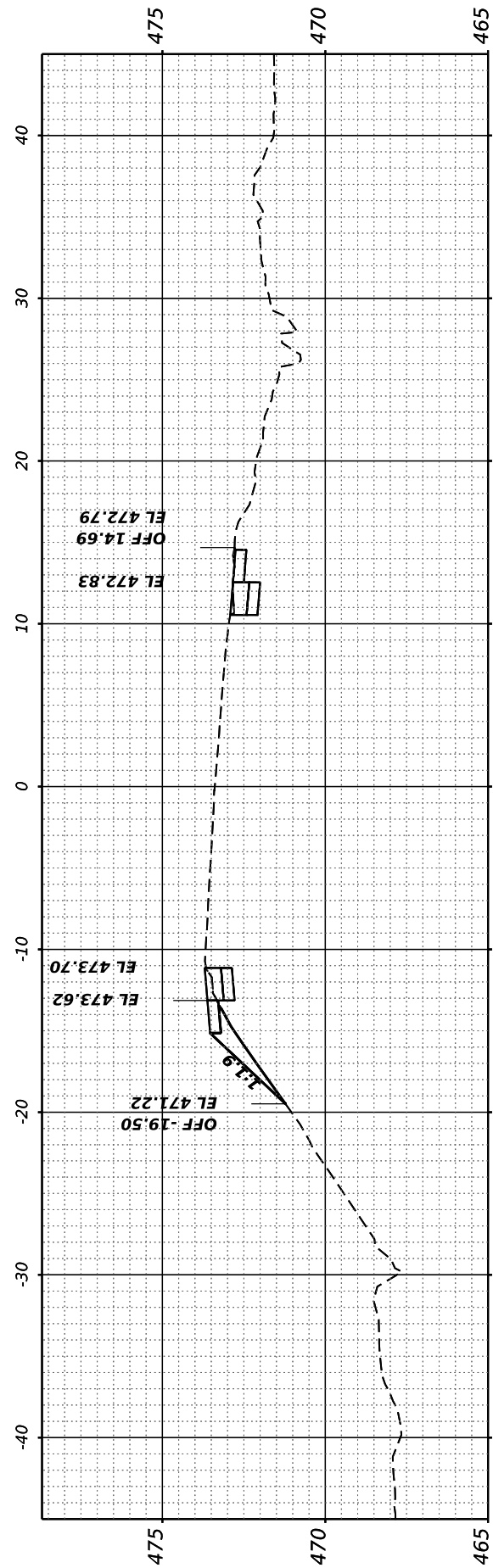
SCALE: SHEET OF SHEETS STA.

RICHVIEW ROAD

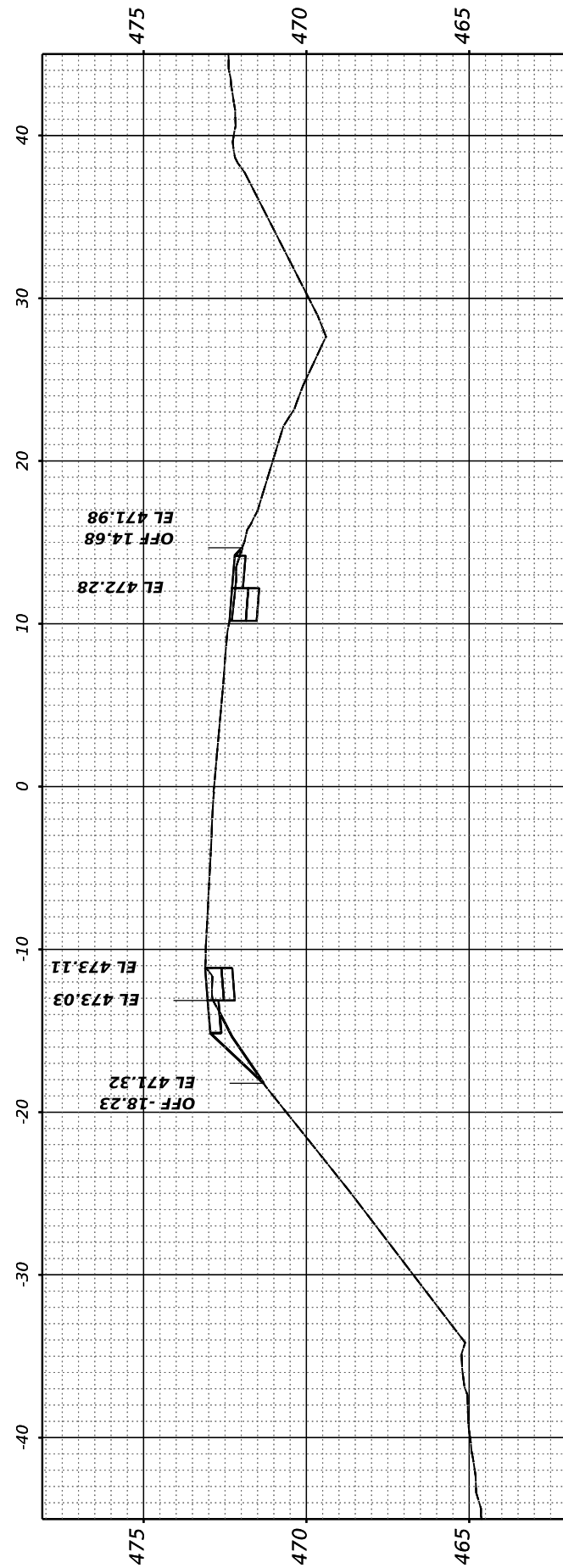
F.A.S. RTE.	SECTION	COUNTY	TOTAL SHEETS	SHEET NO.
826	21-00226-00-RS	JEFFERSON	239	190
CONTRACT NO. 99714				
ILLINOIS FED. AID PROJECT				



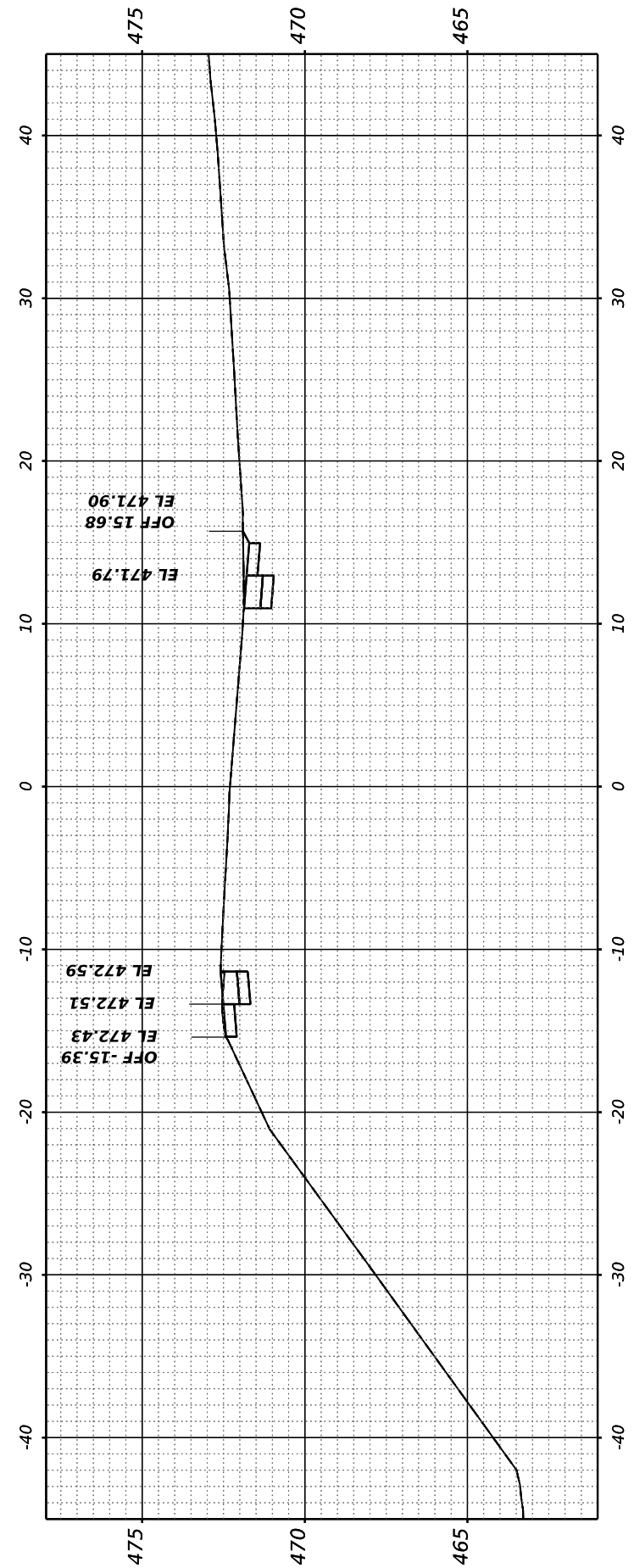
STA 403+00.00



STA 402+50.00



STA 402+00.00

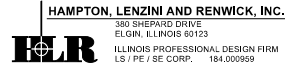


STA 401+50.00

FINAL SURVEY NO.	SURVEYED PLOTTED TEMPLATE AREAS CHECKED	BY	DATE

ORIGINAL SURVEY NO.	SURVEYED PLOTTED TEMPLATE AREAS CHECKED	BY	DATE

MODEL: Corridor4 - 403+50.00 (Sheet)
 FILE NAME: P:\2021\210720\CARD02\Design\CADD_Sheets\210720-Rich-Road-Corridor4.dgn



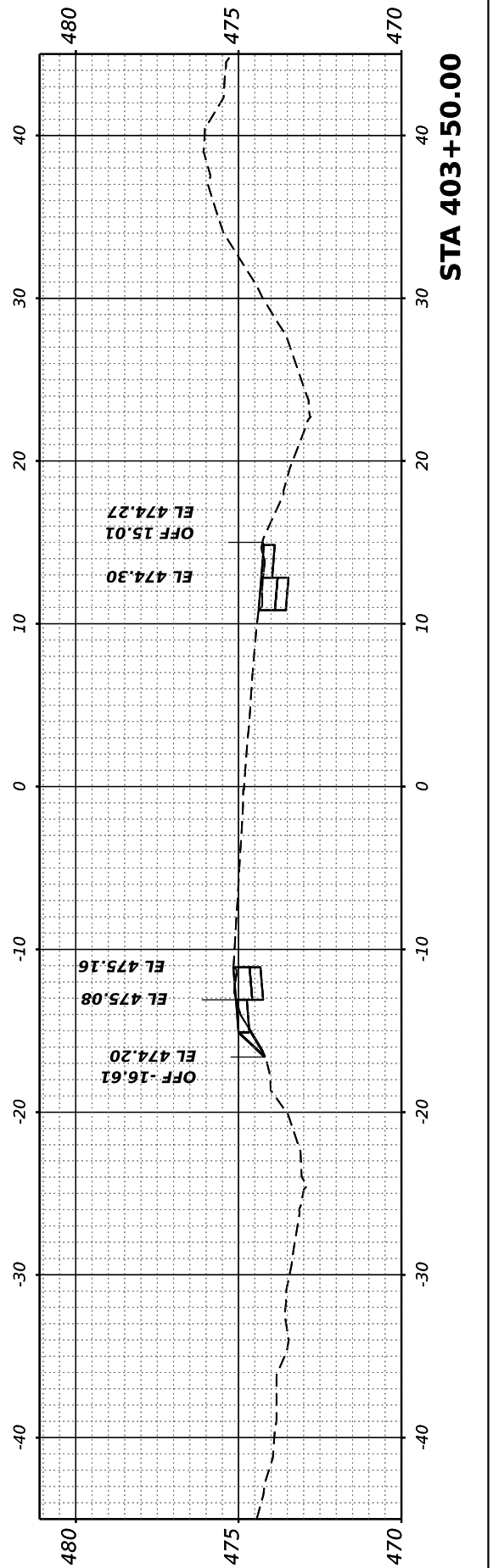
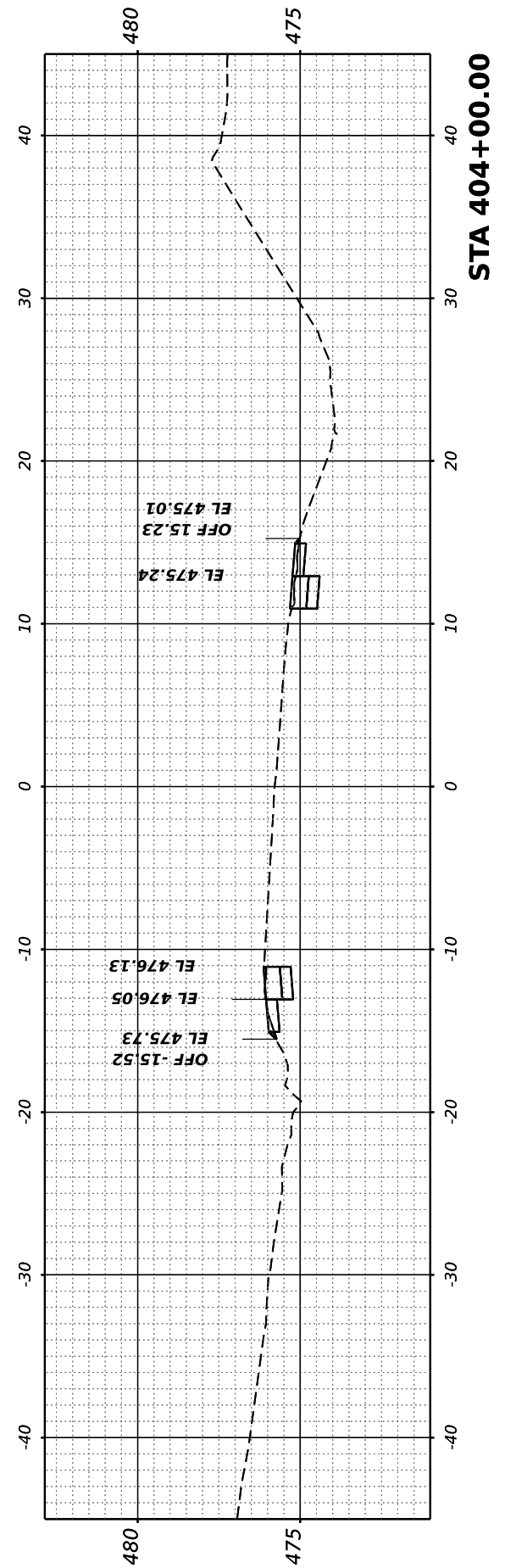
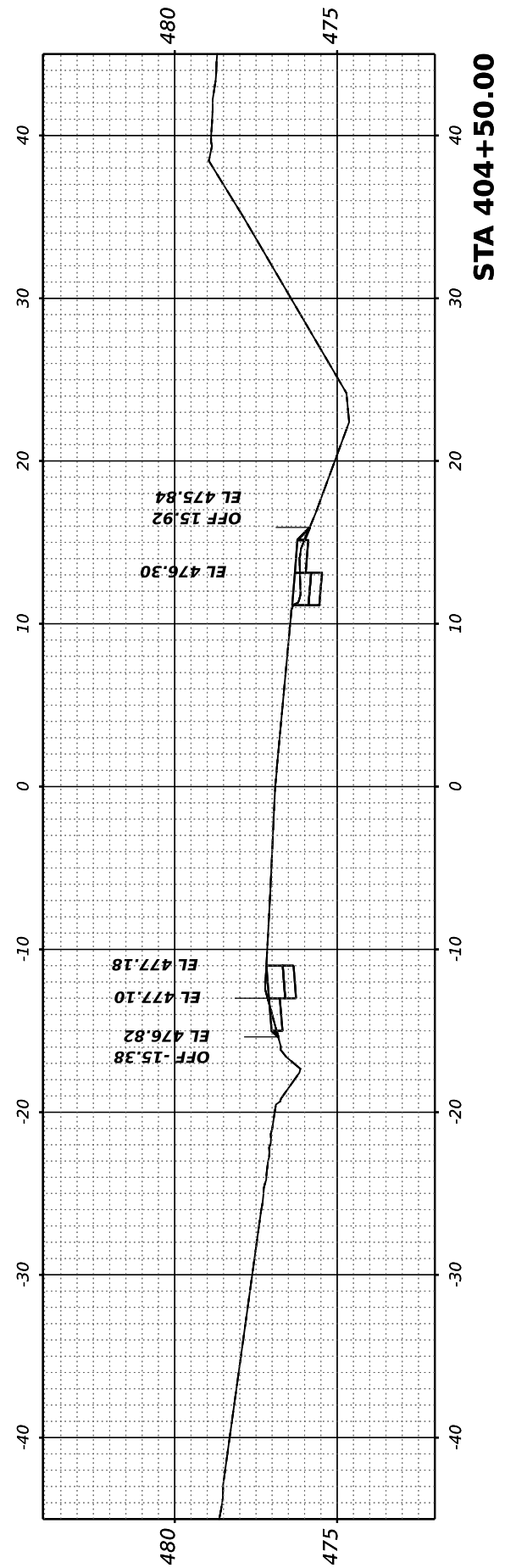
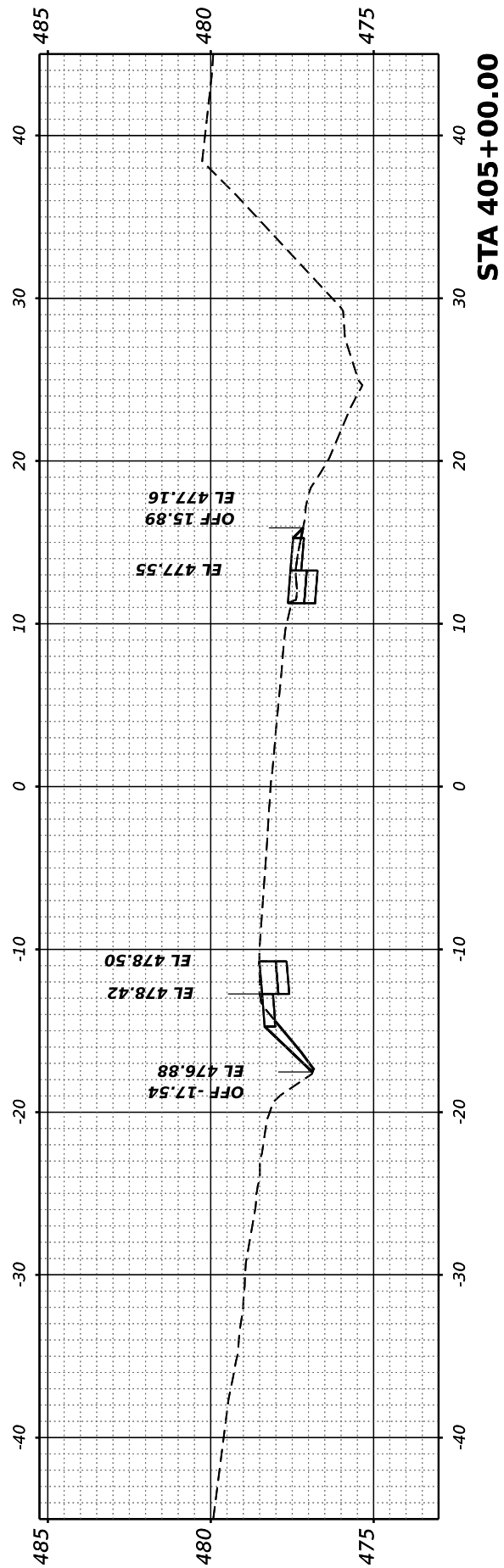
USER NAME	ariegler	DESIGNED	-	REVISED	-
		DRAWN	-	REVISED	-
PLOT SCALE	0.16666667 / in.	CHECKED	-	REVISED	-
PLOT DATE	8/8/2023	DATE	-	REVISED	-

STATE OF ILLINOIS
 DEPARTMENT OF TRANSPORTATION

RICHVIEW ROAD

SCALE: SHEET OF SHEETS STA.

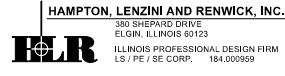
F.A.S. RTE.	SECTION	COUNTY	TOTAL SHEETS	SHEET NO.
826	21-00226-00-RS	JEFFERSON	239	191
CONTRACT NO. 99714				
ILLINOIS FED. AID PROJECT				



FINAL SURVEY NO.	SURVEYED PLOTTED AREAS CHECKED	BY	DATE

ORIGINAL SURVEY NO.	SURVEYED PLOTTED AREAS CHECKED	BY	DATE

MODEL: Corridor4 - 405+50.00 (Sheet)
 FILE NAME: P:\2021\210720\CAD\21-00226-00-RS\CADD_Sheets\210720-RS-XS-Corridor4.dgn



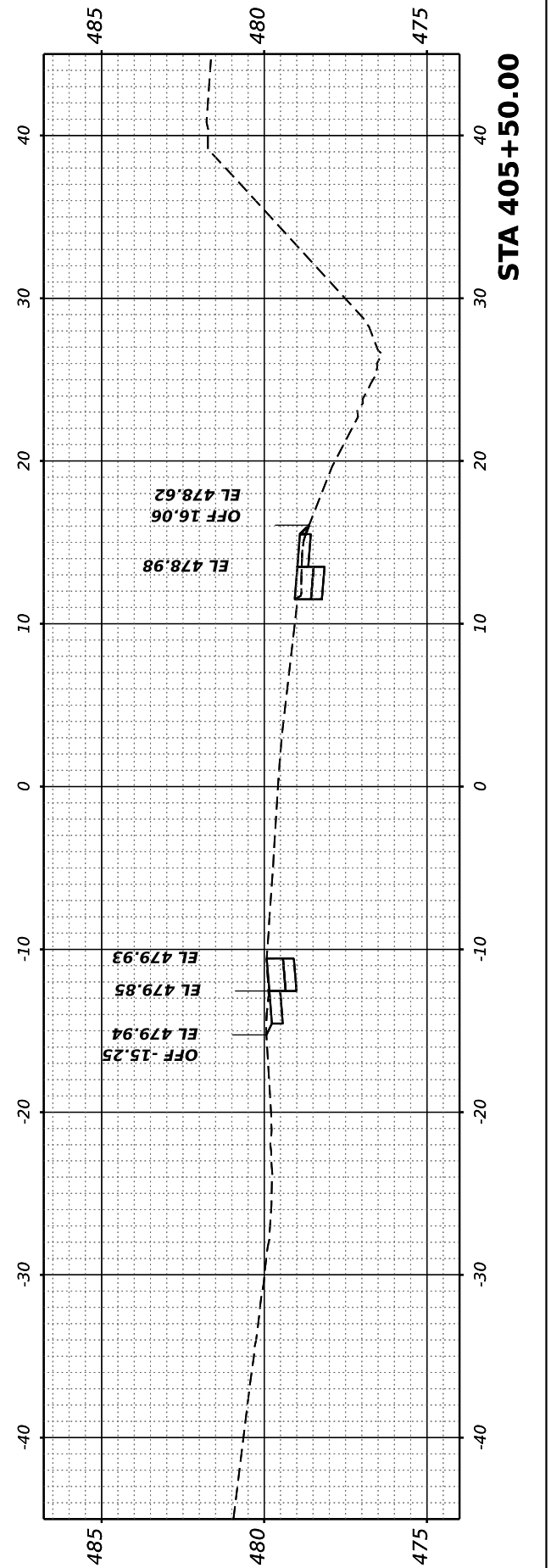
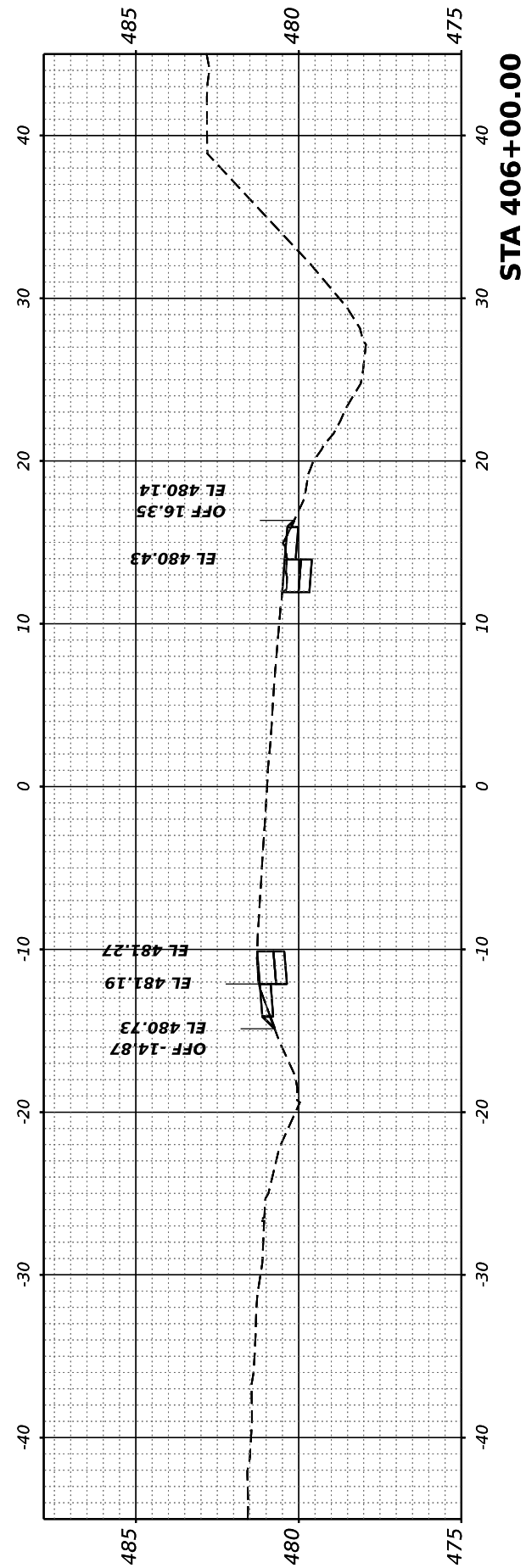
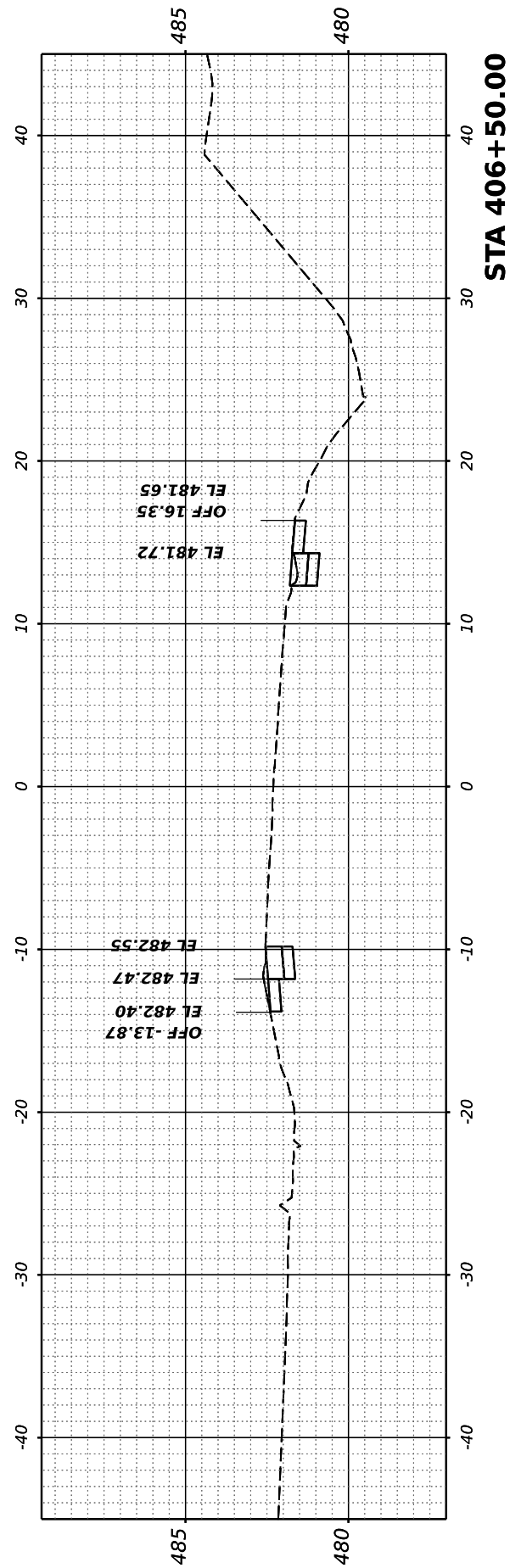
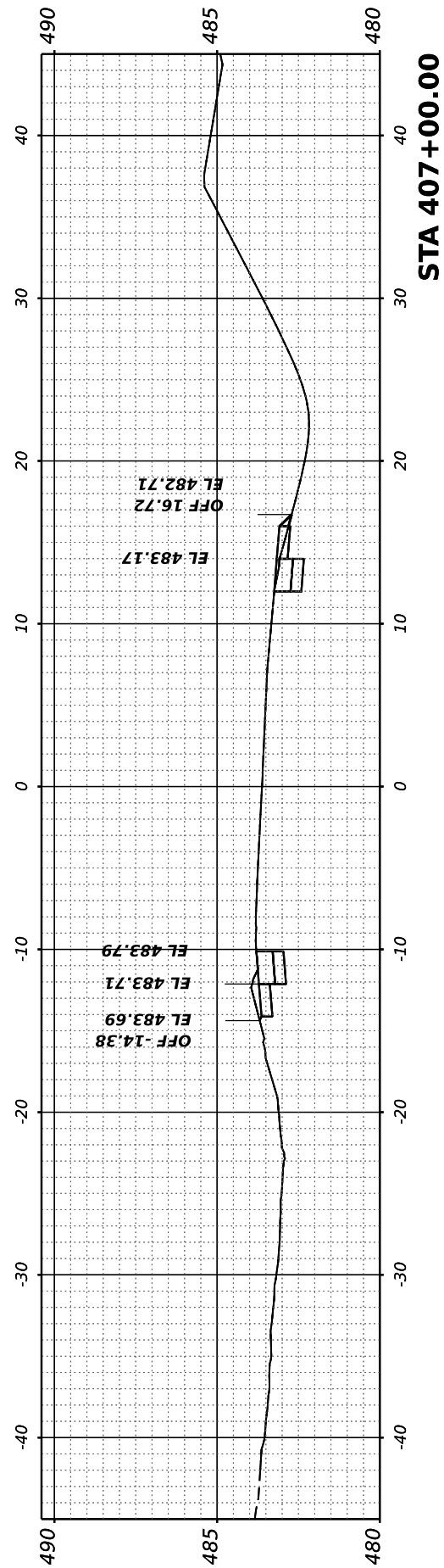
USER NAME	= ariegler	DESIGNED	-	REVISED	-
		DRAWN	-	REVISED	-
PLOT SCALE	= 0.16666667 / in.	CHECKED	-	REVISED	-
PLOT DATE	= 8/8/2023	DATE	-	REVISED	-

**STATE OF ILLINOIS
DEPARTMENT OF TRANSPORTATION**

RICHVIEW ROAD

SCALE: SHEET OF SHEETS STA.

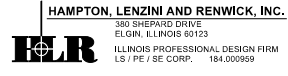
F.A.S. RTE.	SECTION	COUNTY	TOTAL SHEETS	SHEET NO.
826	21-00226-00-RS	JEFFERSON	239	192
CONTRACT NO. 99714				
ILLINOIS FED. AID PROJECT				



FINAL SURVEY NO.	SURVEYED PLOTTED TEMPLATE AREAS CHECKED	BY	DATE

ORIGINAL SURVEY NO.	SURVEYED PLOTTED TEMPLATE AREAS CHECKED	BY	DATE

MODEL: Comford4 - 407+50.00 (Sheet)
 FILE NAME: P:\2021\12\10\20\CA002\Drawings\CADD_Sheets\210720-Rich-ss-Comford4.dgn



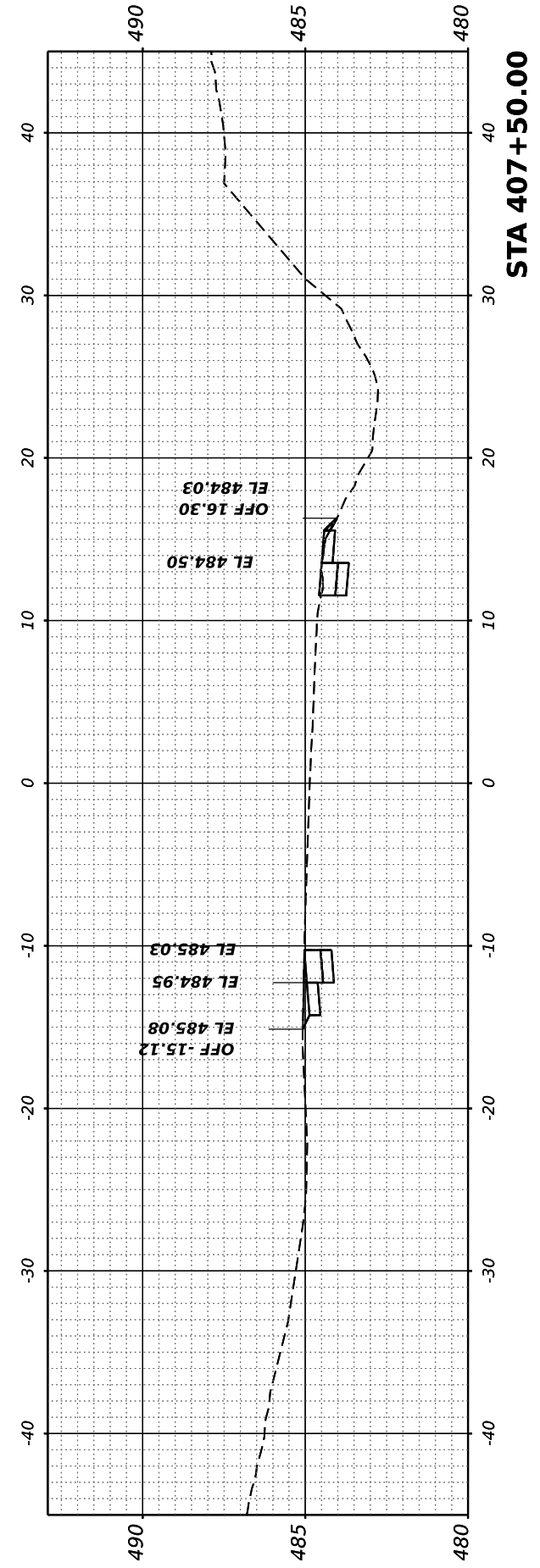
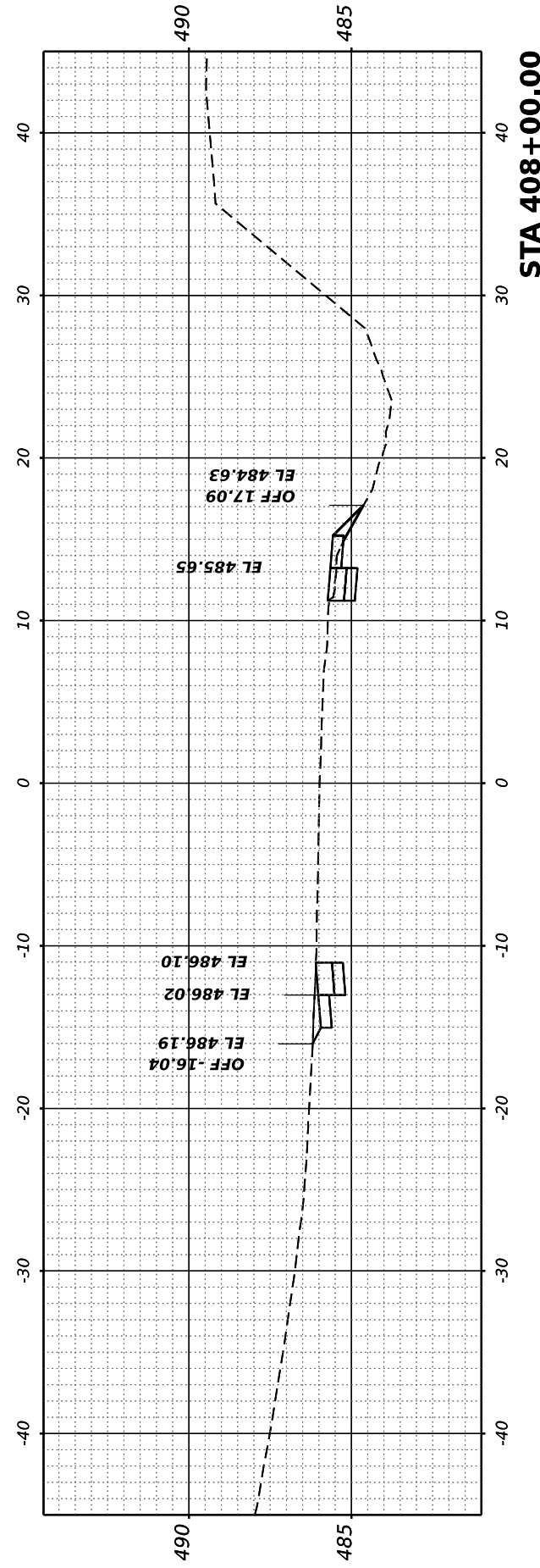
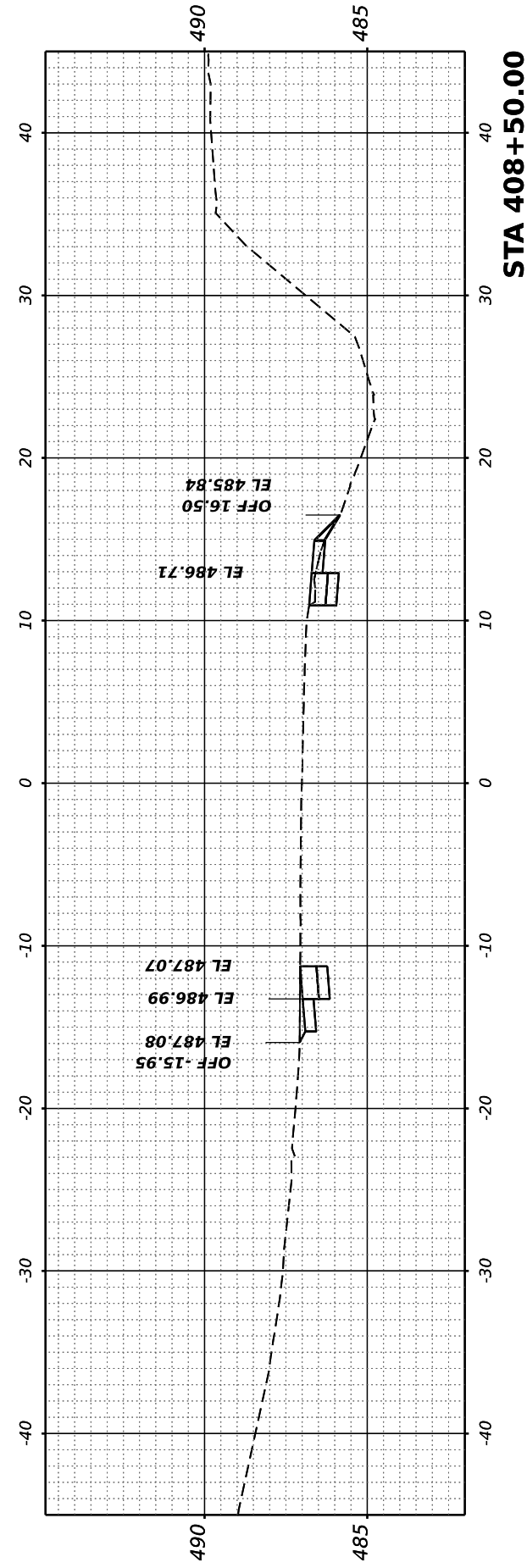
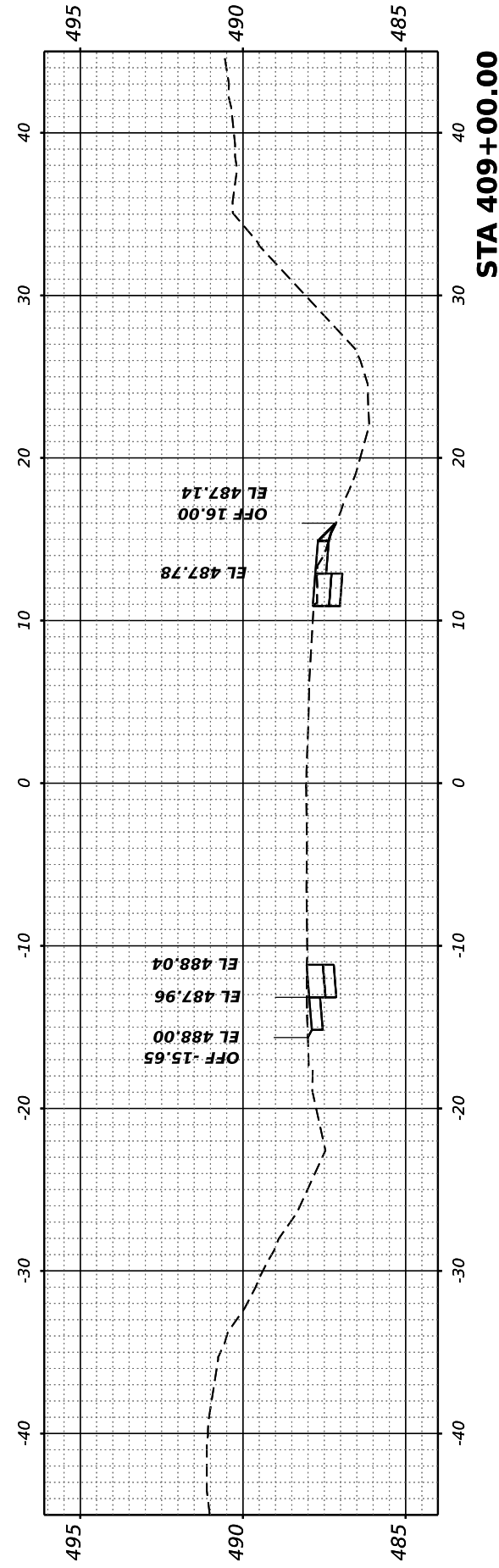
USER NAME	■ ariegler	DESIGNED	-	REVISED	-
PLOT SCALE	■ 0.16666667 ' / in.	DRAWN	-	REVISED	-
PLOT DATE	■ 8/8/2023	CHECKED	-	REVISED	-
		DATE	-	REVISED	-

**STATE OF ILLINOIS
DEPARTMENT OF TRANSPORTATION**

RICHVIEW ROAD

SCALE: SHEET OF SHEETS STA.

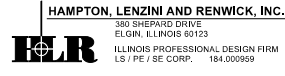
F.A.S. RTE.	SECTION	COUNTY	TOTAL SHEETS	SHEET NO.
826	21-00226-00-RS	JEFFERSON	239	193
CONTRACT NO. 99714				
ILLINOIS FED. AID PROJECT				



FINAL SURVEY NO.	SURVEYED PLOTTED AREAS CHECKED	BY	DATE
	NOTE BOOK		
	TEMPLATE		
	AREAS CHECKED		

ORIGINAL SURVEY NO.	SURVEYED PLOTTED AREAS CHECKED	BY	DATE
	NOTE BOOK		
	TEMPLATE		
	AREAS CHECKED		

MODEL: Corridor4 - 409+50.00 (Sheet)
 FILE NAME: P:\2021\210720\CARD02 Des\p\CADD_Sheets\210720-Rich-ss-Corridor4.dgn



USER NAME	= ariegler
PLOT SCALE	= 0.16666667 / in.
PLOT DATE	= 8/8/2023

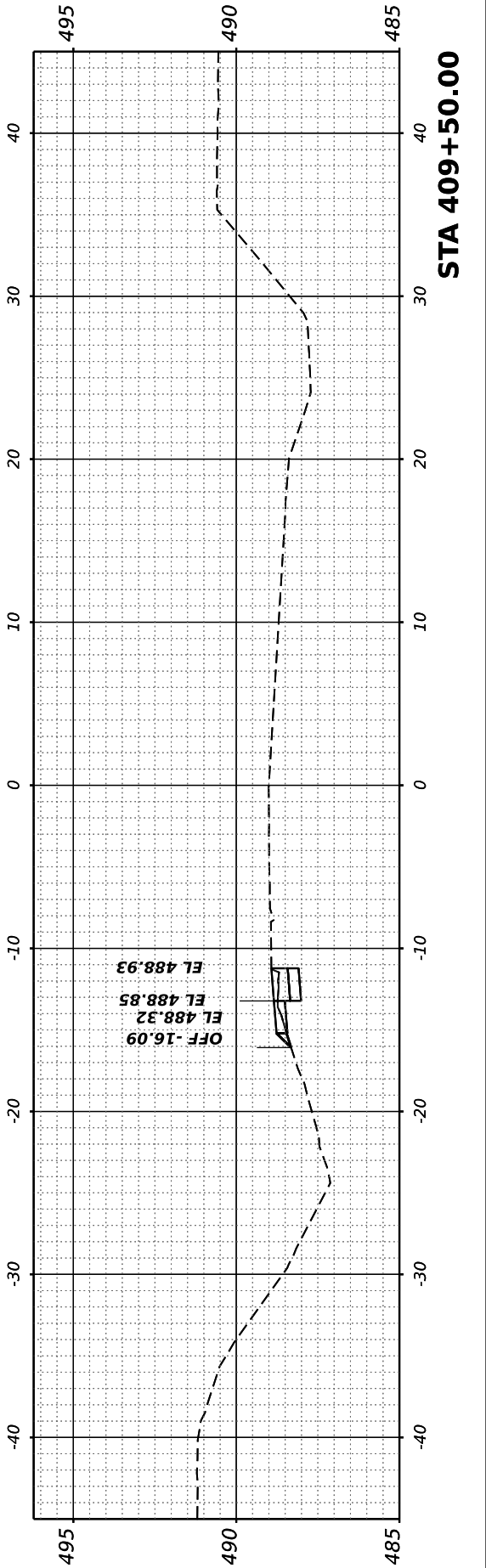
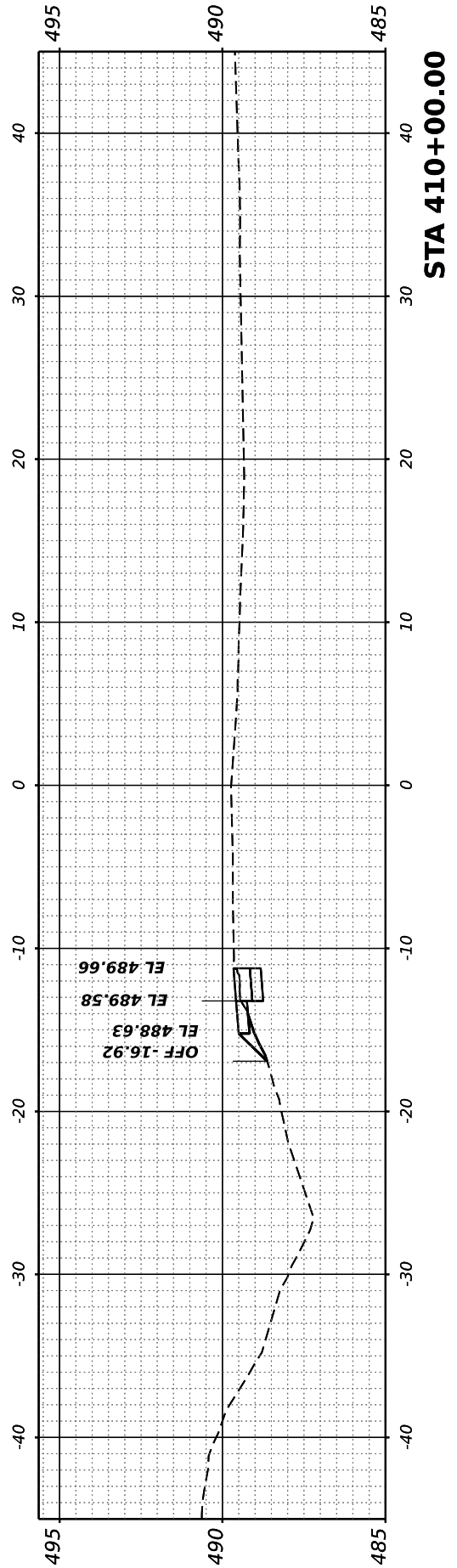
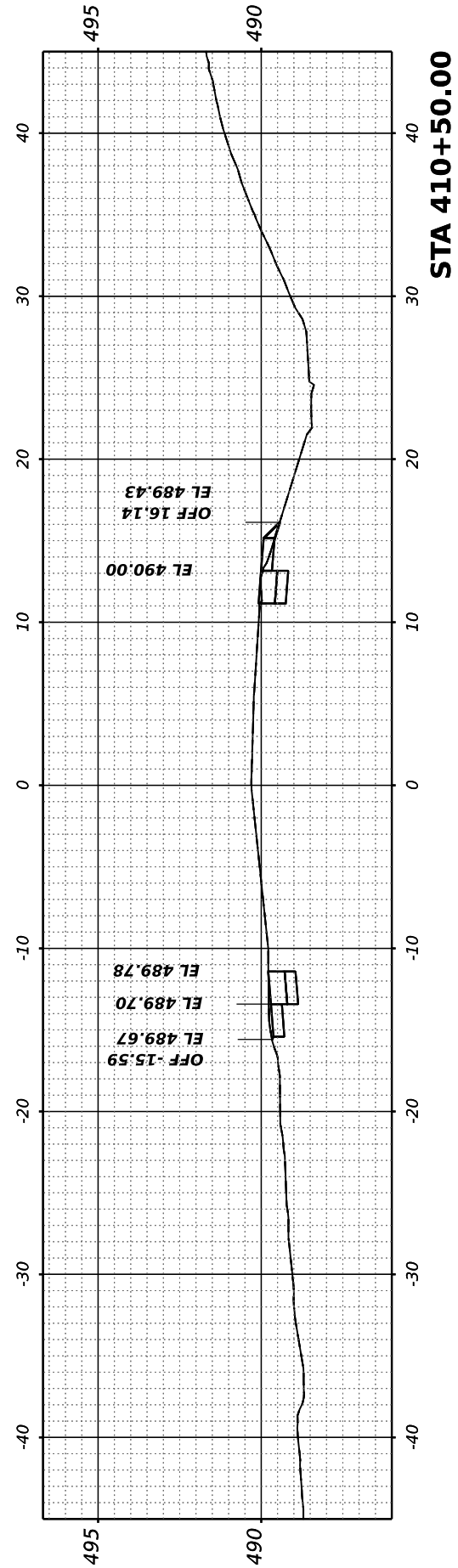
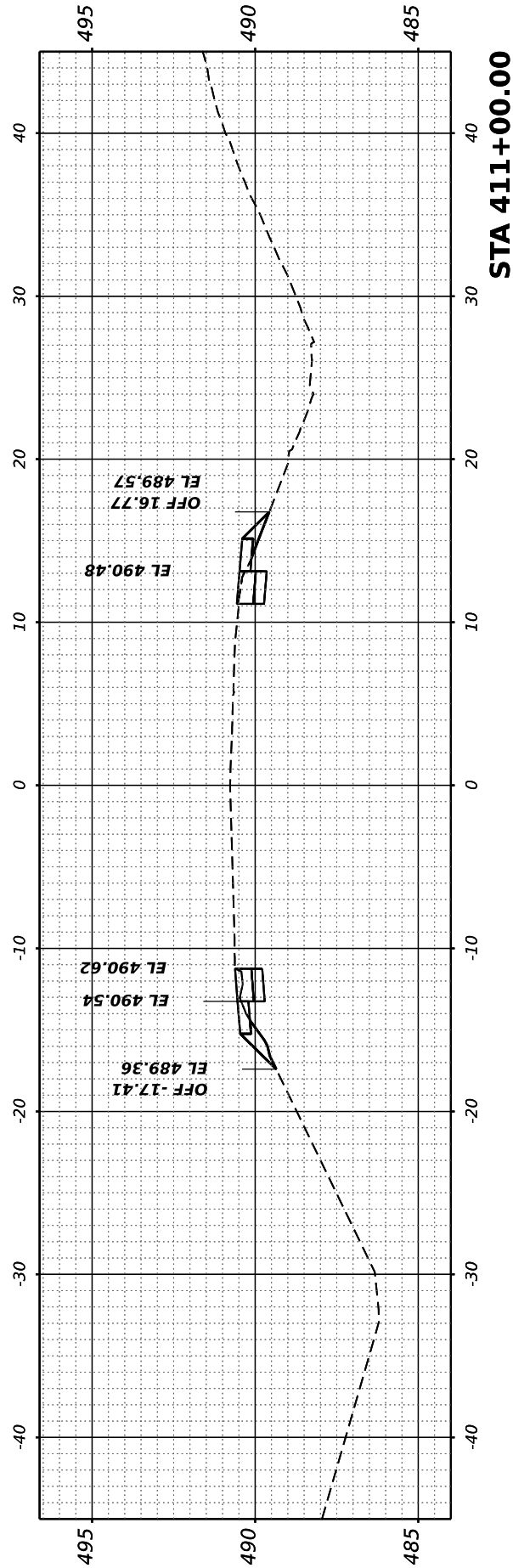
DESIGNED -	REVISED -
DRAWN -	REVISED -
CHECKED -	REVISED -
DATE -	REVISED -

STATE OF ILLINOIS
 DEPARTMENT OF TRANSPORTATION

RICHVIEW ROAD

SCALE: SHEET OF SHEETS STA.

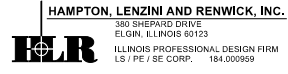
F.A.S. RTE.	SECTION	COUNTY	TOTAL SHEETS	SHEET NO.
826	21-00226-00-RS	JEFFERSON	239	194
CONTRACT NO. 99714				
ILLINOIS FED. AID PROJECT				



FINAL SURVEY NO.	SURVEYED	BY	DATE
	PLOTTED		
	TEMPLATE		
	AREAS CHECKED		
	AREAS CHECKED		

ORIGINAL SURVEY NO.	SURVEYED	BY	DATE
	PLOTTED		
	TEMPLATE		
	AREAS CHECKED		
	AREAS CHECKED		

MODEL: Corridor4 - 411+50.00 (Sheet)
 FILE NAME: P:\2021\210720\Car02\Draw\CADD_Sheets\210720-Rich-ss-Corridor4.dgn



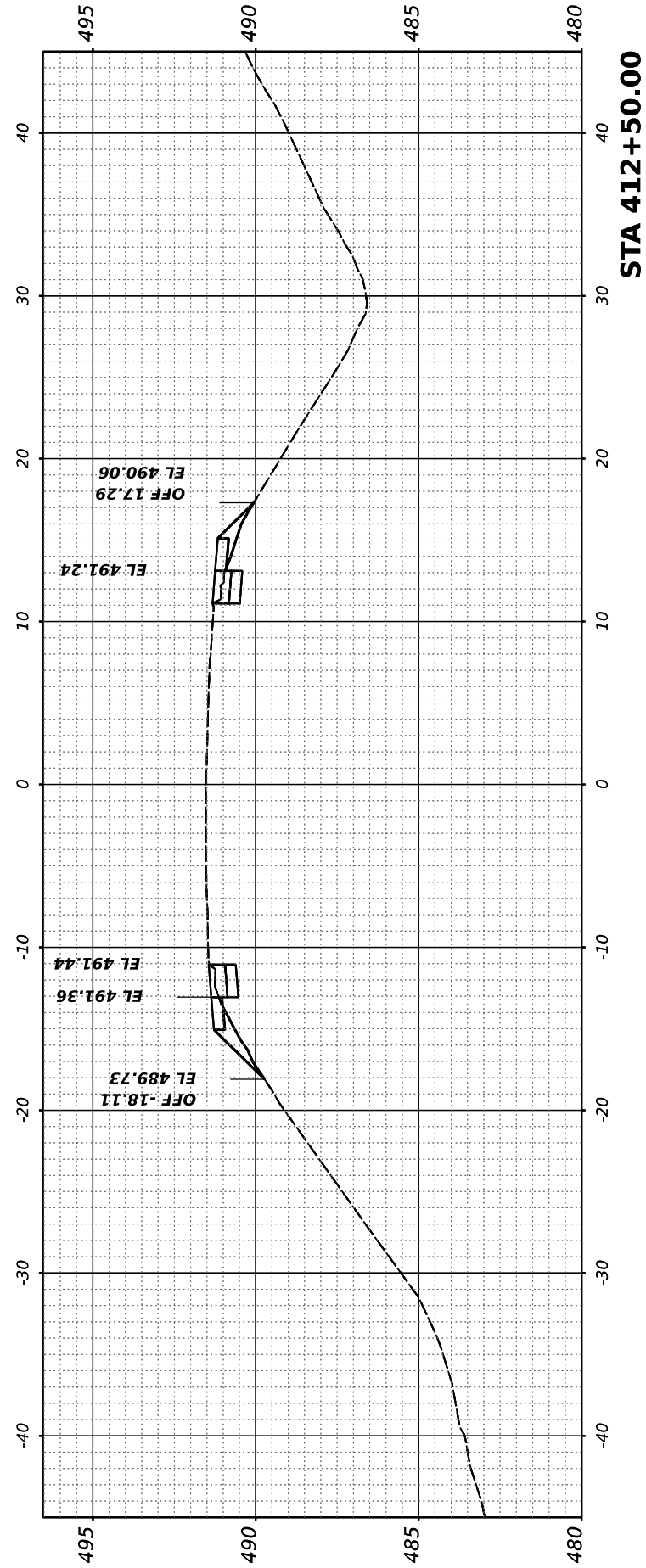
USER NAME	ariegler	DESIGNED	-	REVISED	-
PLOT SCALE	0.16666667 / in.	DRAWN	-	REVISED	-
PLOT DATE	8/8/2023	CHECKED	-	REVISED	-
		DATE	-	REVISED	-

STATE OF ILLINOIS
 DEPARTMENT OF TRANSPORTATION

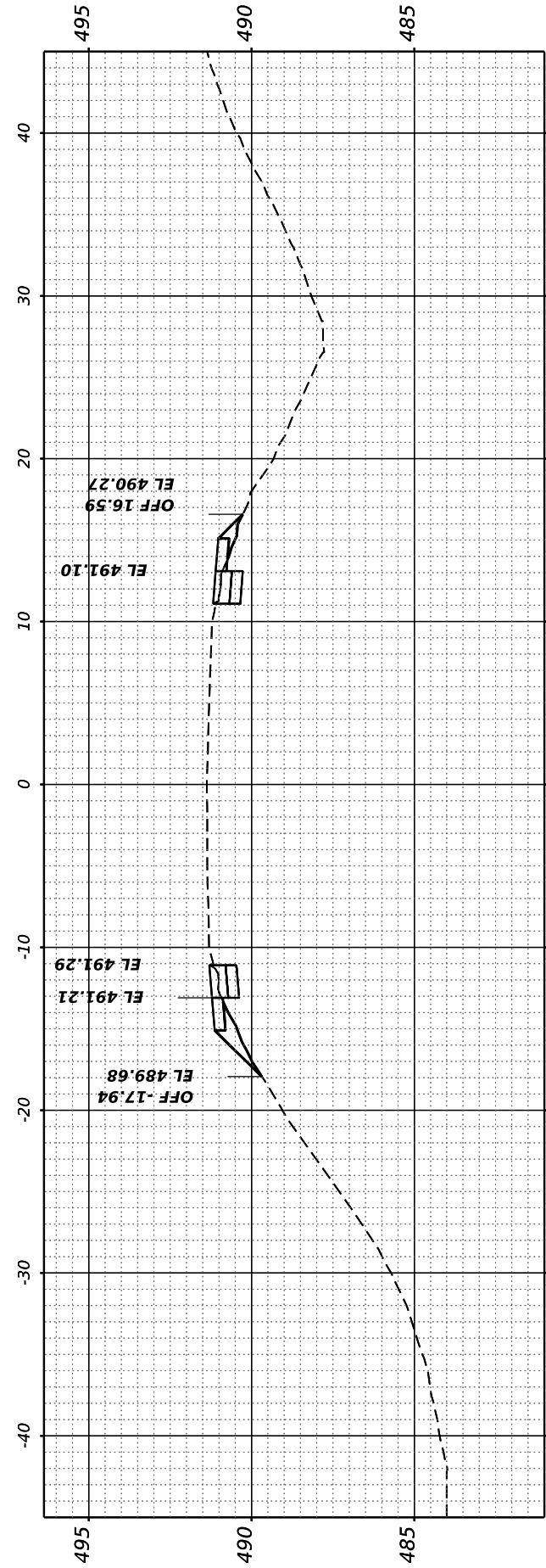
RICHVIEW ROAD

SCALE: SHEET OF SHEETS STA.

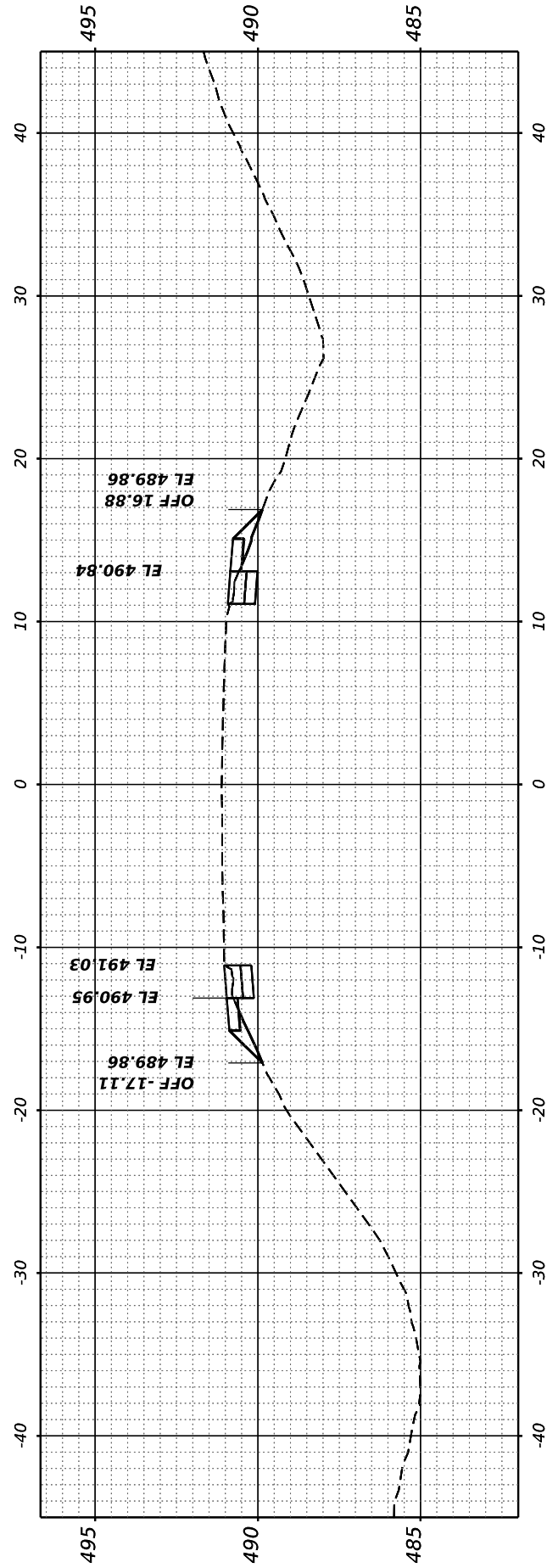
F.A.S. RTE.	SECTION	COUNTY	TOTAL SHEETS	SHEET NO.
826	21-00226-00-RS	JEFFERSON	239	195
CONTRACT NO. 99714				
ILLINOIS FED. AID PROJECT				



STA 412+50.00



STA 412+00.00

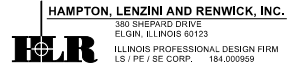


STA 411+50.00

FINAL SURVEY NO.	SURVEYED PLOTTED AREAS CHECKED	BY	DATE
	NOTE BOOK TEMPLATE		

ORIGINAL SURVEY NO.	SURVEYED PLOTTED AREAS CHECKED	BY	DATE
	NOTE BOOK TEMPLATE		

MODEL: Comford - 413+00.00 (Sheet)
 FILE NAME: P:\2021\10720\Cardoz\Des\pm\CADD_Sheets\10720-813-ss-Comford-4.dgn



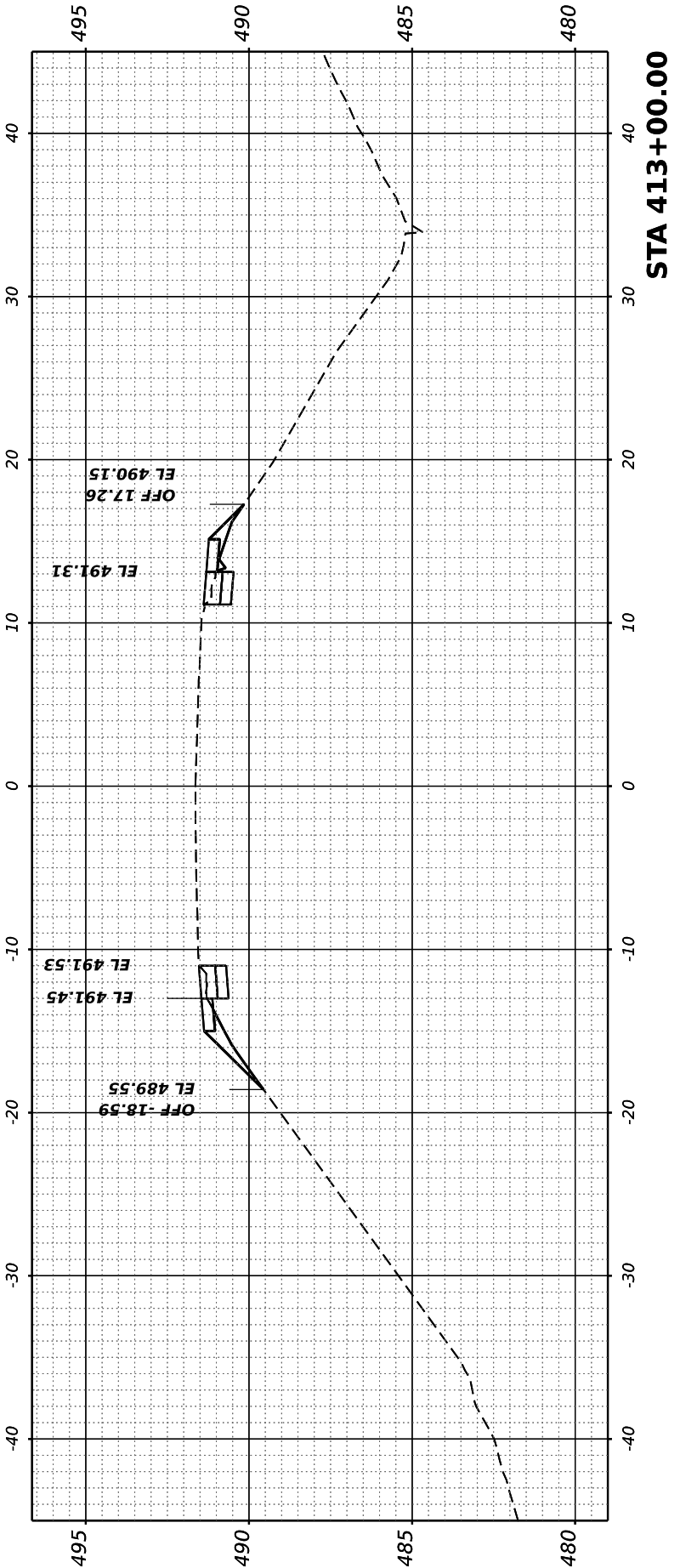
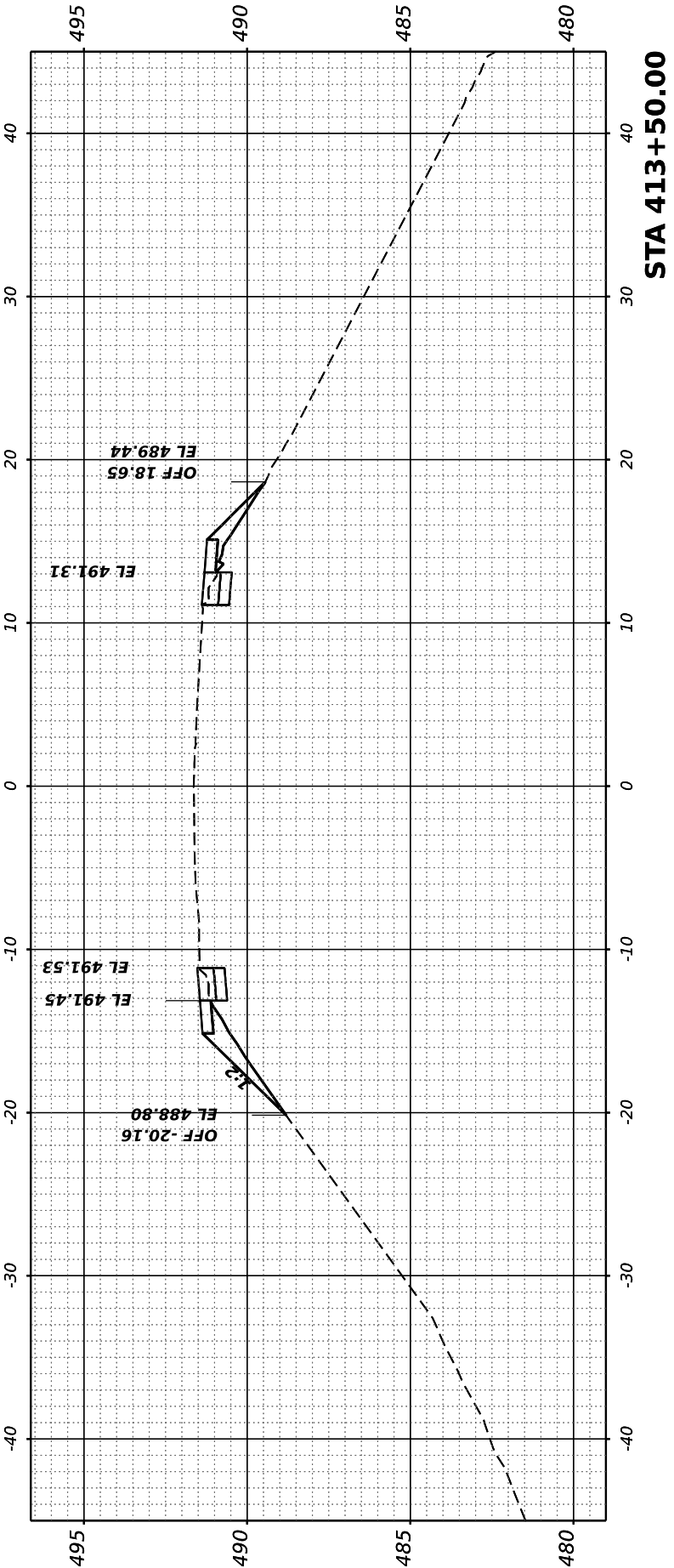
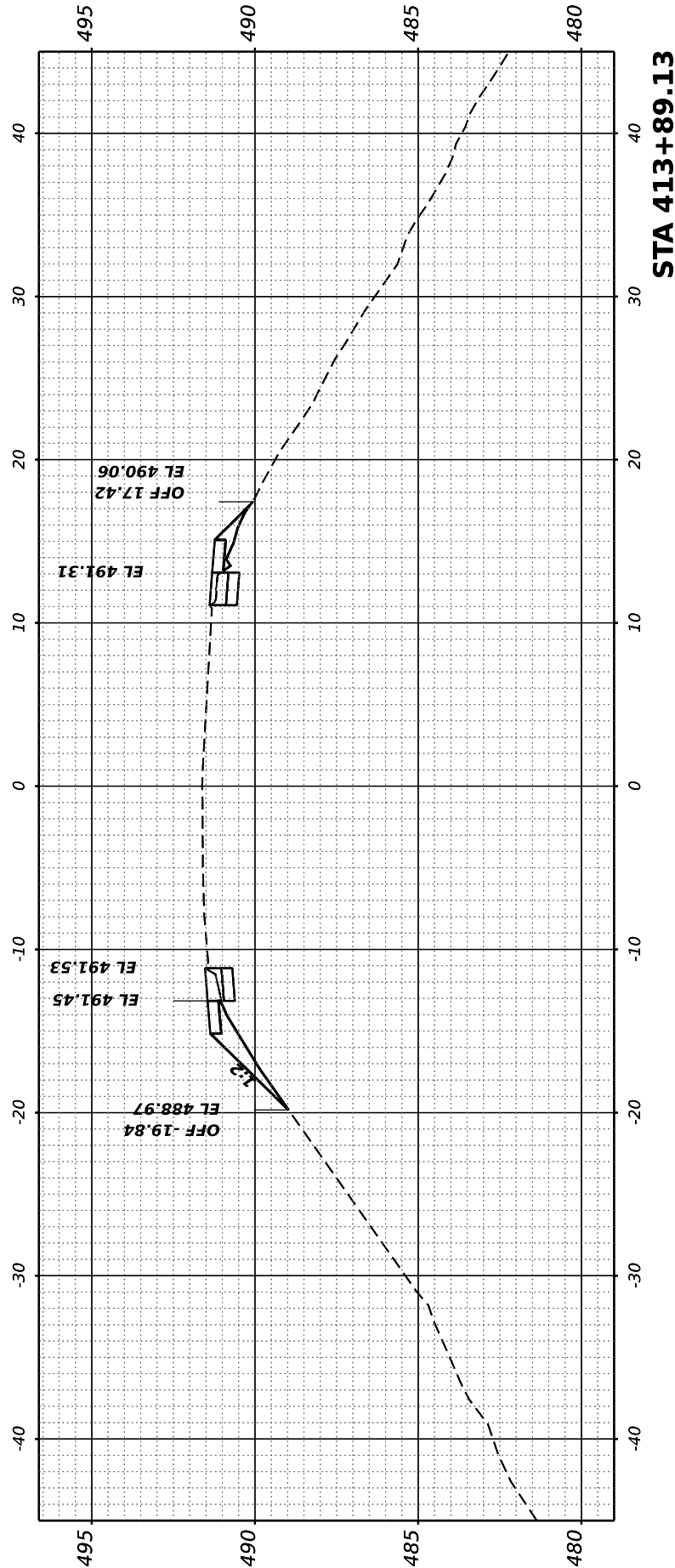
USER NAME	■ ariegler	DESIGNED	-	REVISED	-
PLOT SCALE	■ 0.16666667 / in.	DRAWN	-	REVISED	-
PLOT DATE	■ 8/8/2023	CHECKED	-	REVISED	-
		DATE	-	REVISED	-

STATE OF ILLINOIS
 DEPARTMENT OF TRANSPORTATION

RICHVIEW ROAD

SCALE: SHEET OF SHEETS STA.

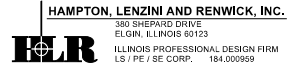
F.A.S. RTE.	SECTION	COUNTY	TOTAL SHEETS	SHEET NO.
826	21-00226-00-RS	JEFFERSON	239	196
CONTRACT NO. 99714				
ILLINOIS FED. AID PROJECT				



FINAL SURVEY NO.	SURVEYED PLOTTED TEMPLATE AREAS CHECKED	BY	DATE

ORIGINAL SURVEY NO.	SURVEYED PLOTTED TEMPLATE AREAS CHECKED	BY	DATE

MODEL: Corridor4 - 414+00.00 (Sheet)
 FILE NAME: P:\2021\10720\Corridor4\CAD\Drawings\210720-Rich-Road-Corridor4.dgn



USER NAME	= ariegler
PLOT SCALE	= 0.16666667 / in.
PLOT DATE	= 8/8/2023

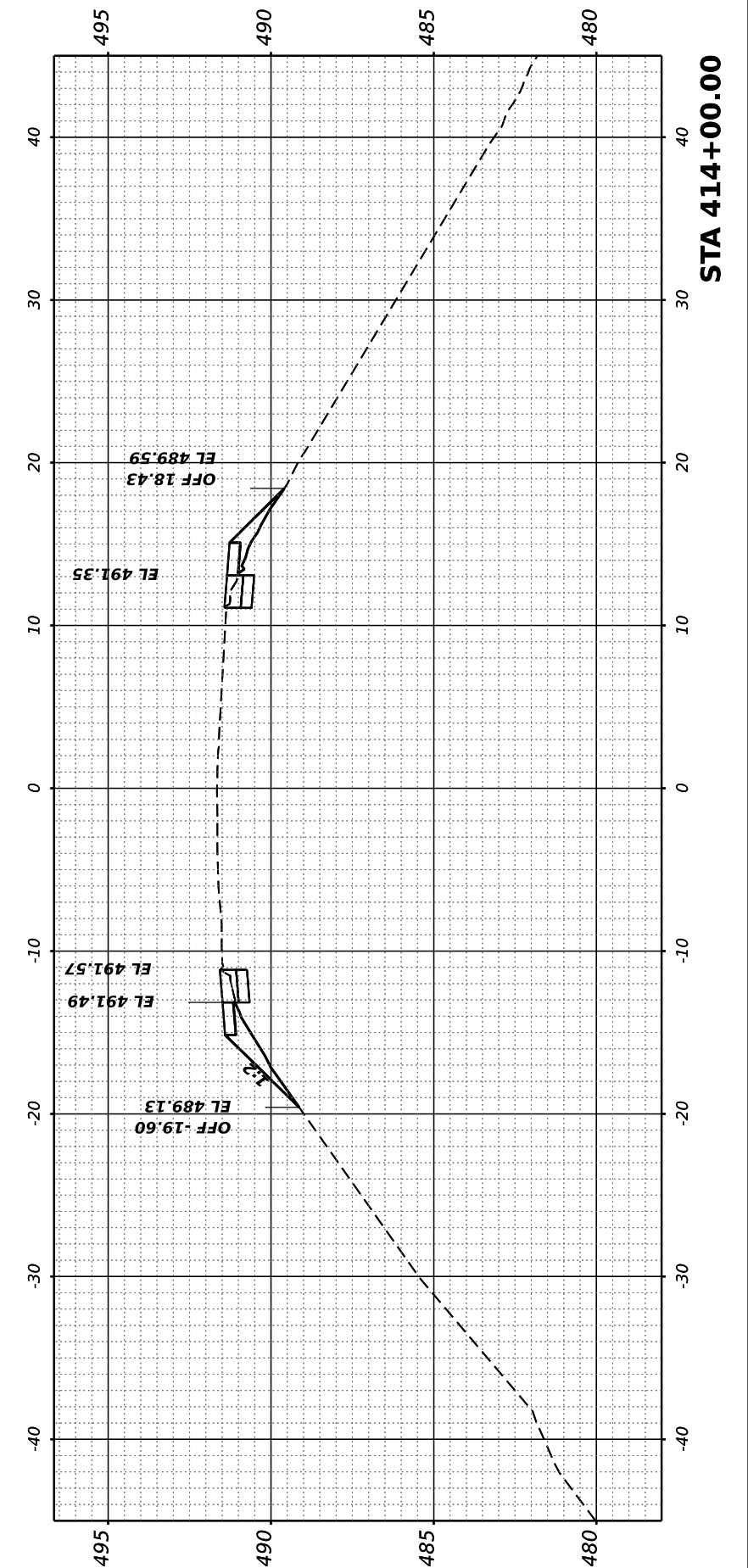
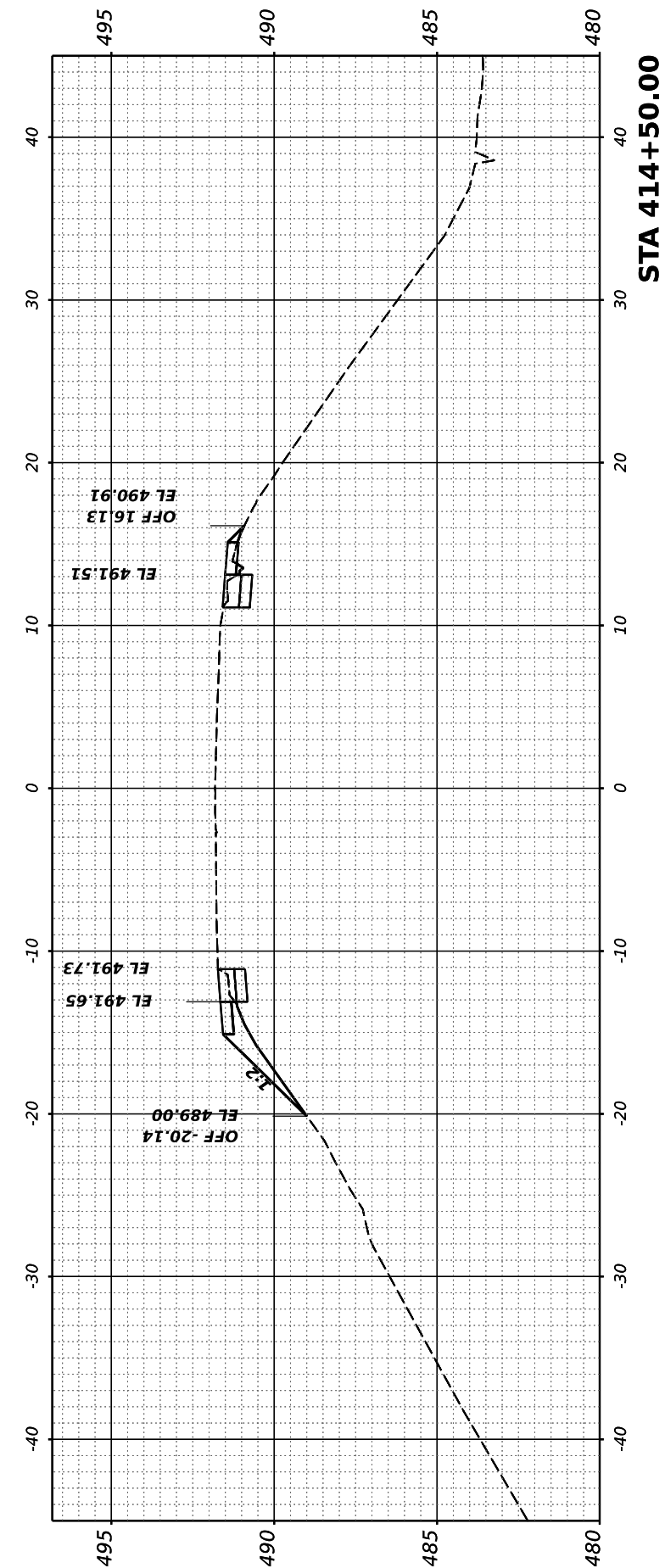
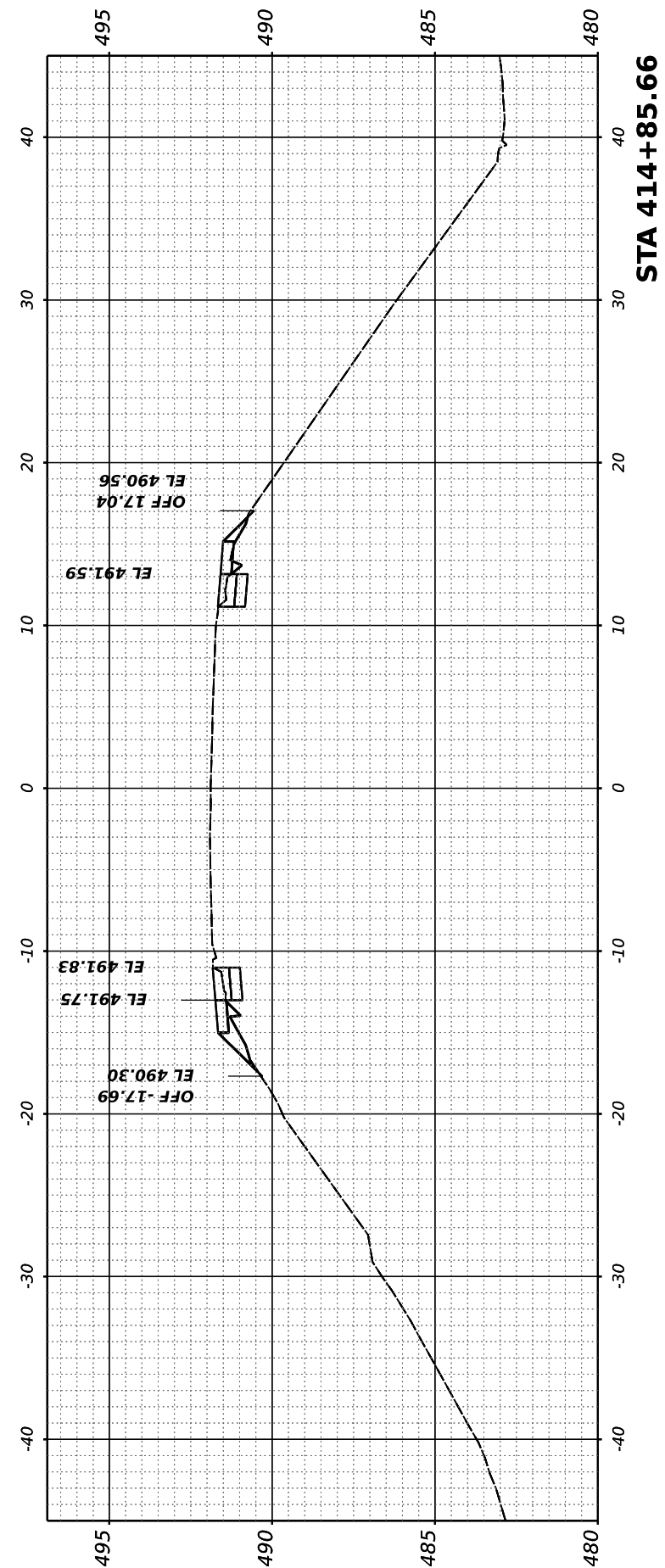
DESIGNED -	REVISD -
DRAWN -	REVISD -
CHECKED -	REVISD -
DATE -	REVISD -

STATE OF ILLINOIS
 DEPARTMENT OF TRANSPORTATION

RICHVIEW ROAD

SCALE: SHEET OF SHEETS STA.

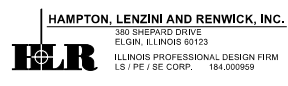
F.A.S. RTE.	SECTION	COUNTY	TOTAL SHEETS	SHEET NO.
826	21-00226-00-RS	JEFFERSON	239	197
CONTRACT NO. 99714				
ILLINOIS FED. AID PROJECT				



FINAL SURVEY NO.	SURVEYED PLOTTED AREAS CHECKED	BY	DATE
NOTE BOOK NO.	TEMPLATE AREAS CHECKED		

ORIGINAL SURVEY NO.	SURVEYED PLOTTED AREAS CHECKED	BY	DATE
NOTE BOOK NO.	TEMPLATE AREAS CHECKED		

MODEL: Comford4 - 415+00.00 (Sheet)
 FILE NAME: P:\2021\210720\Cardoz\Des\pm\CADD_Sheets\210720-Rich-Road-415-420.dgn



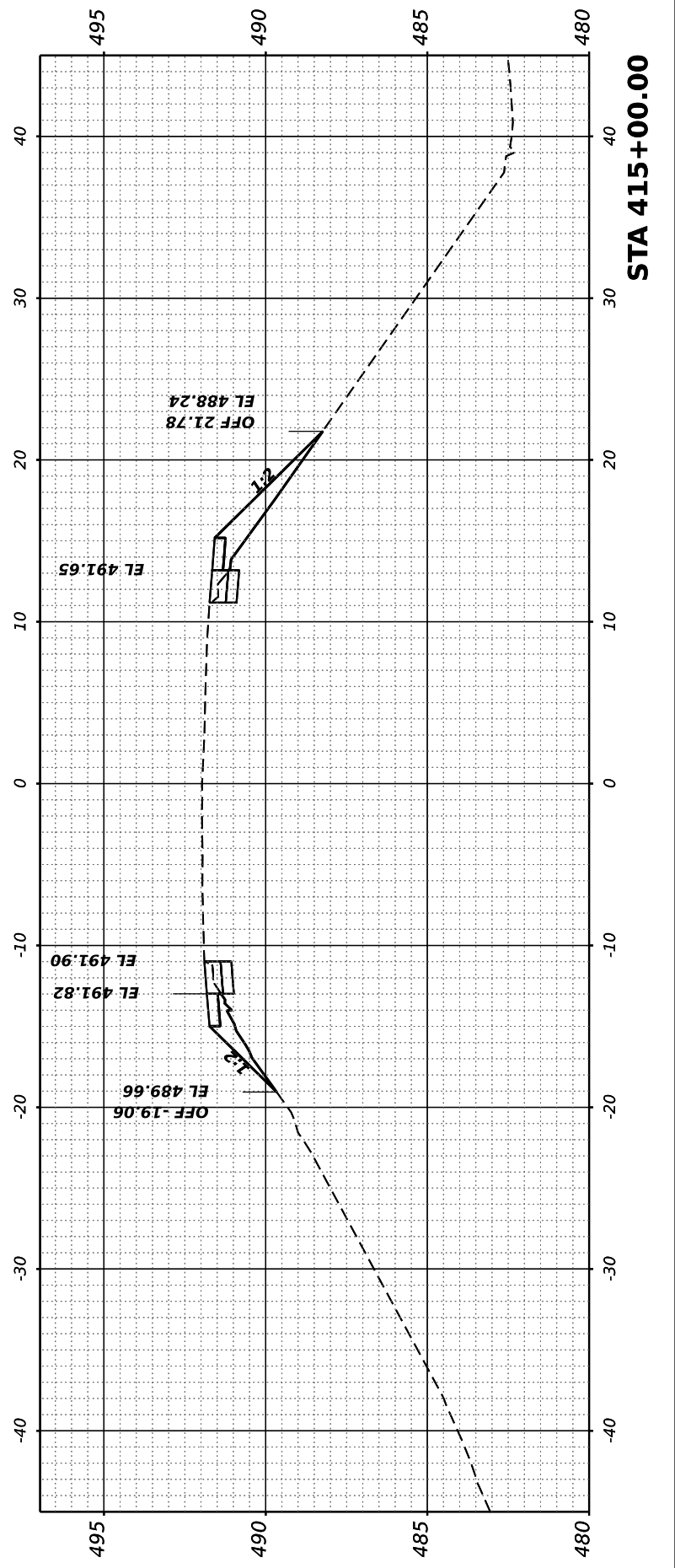
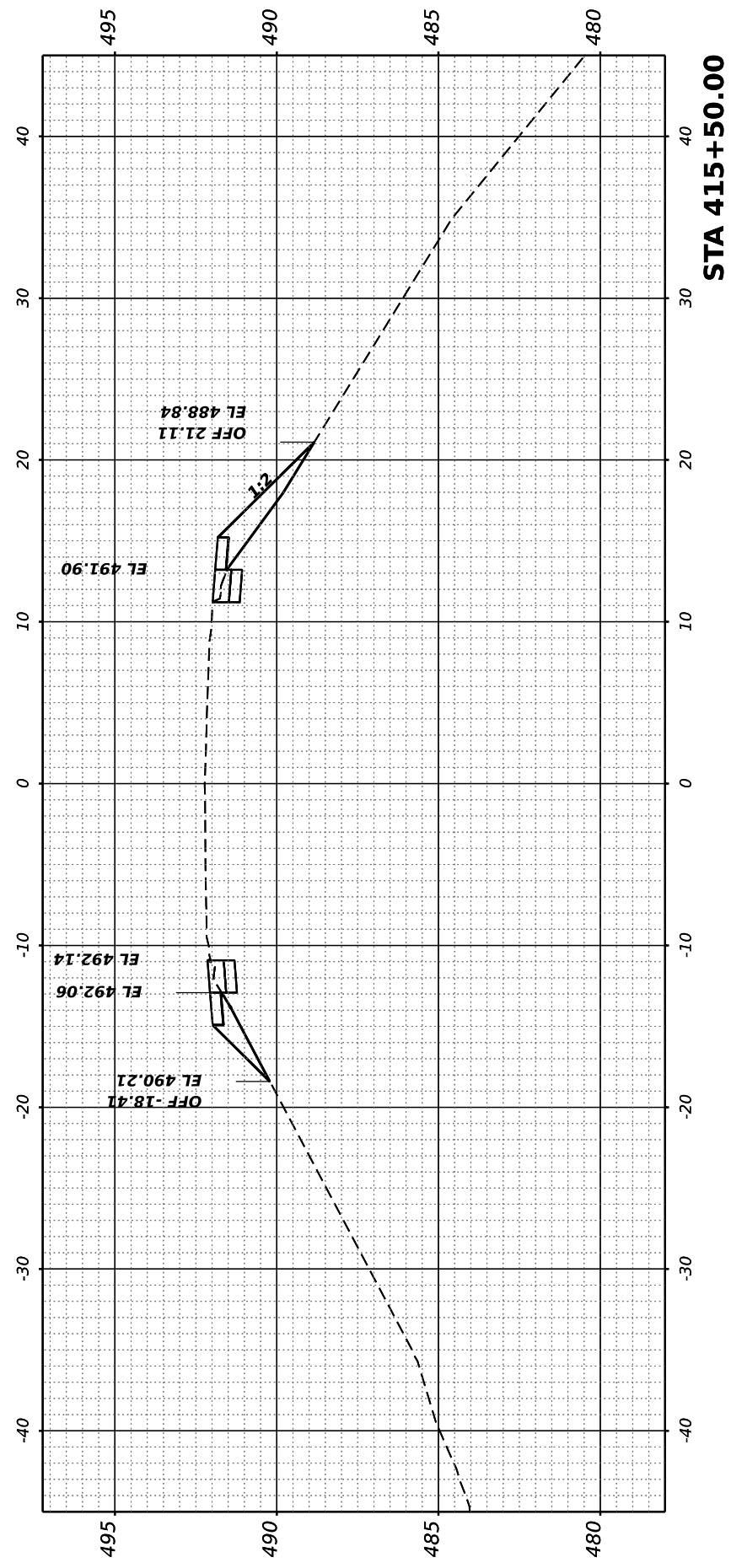
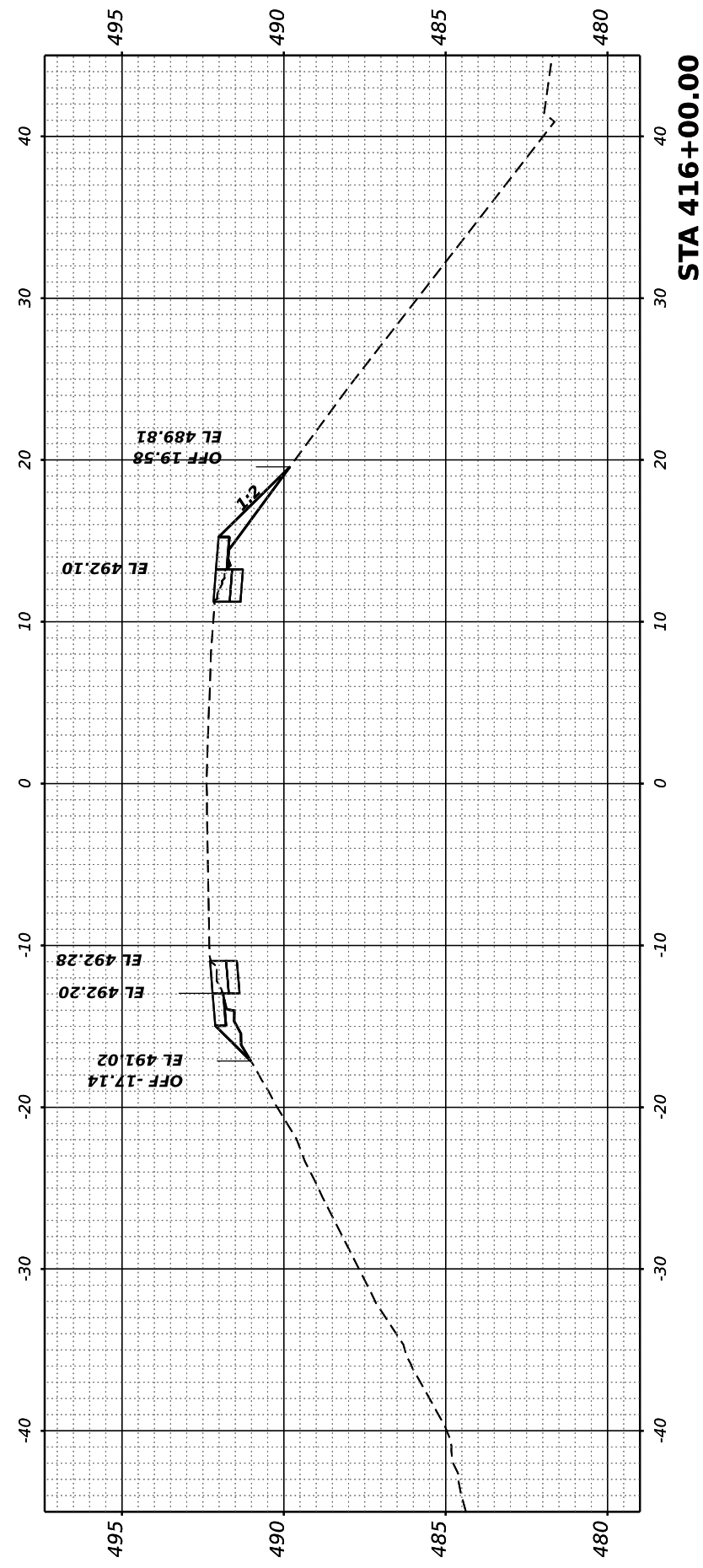
USER NAME	■ ariegler	DESIGNED	-
		DRAWN	-
PLOT SCALE	■ 0.16666667 / in.	CHECKED	-
PLOT DATE	■ 8/8/2023	DATE	-
		REVISED	-

**STATE OF ILLINOIS
DEPARTMENT OF TRANSPORTATION**

RICHVIEW ROAD

SCALE: SHEET OF SHEETS STA.

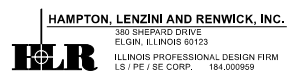
F.A.S. RTE.	SECTION	COUNTY	TOTAL SHEETS	SHEET NO.
826	21-00226-00-RS	JEFFERSON	239	198
CONTRACT NO. 99714				
ILLINOIS FED. AID PROJECT				



FINAL SURVEY NO.	SURVEYED PLOTTED AREAS CHECKED	BY	DATE
	NOTE BOOK TEMPLATE		

ORIGINAL SURVEY NO.	SURVEYED PLOTTED AREAS CHECKED	BY	DATE
	NOTE BOOK TEMPLATE		

MODEL: Comford4 - 416+50.00 (Sheet)
 FILE NAME: P:\2021\10720\CARDZ\Desig\CADD_Sheets\210720-Richv-Road-416-4.dgn



USER NAME	ariegler
DESIGNED	-
DRAWN	-
PLOT SCALE	= 0.16666667 / in.
CHECKED	-
DATE	-
PLOT DATE	= 8/8/2023

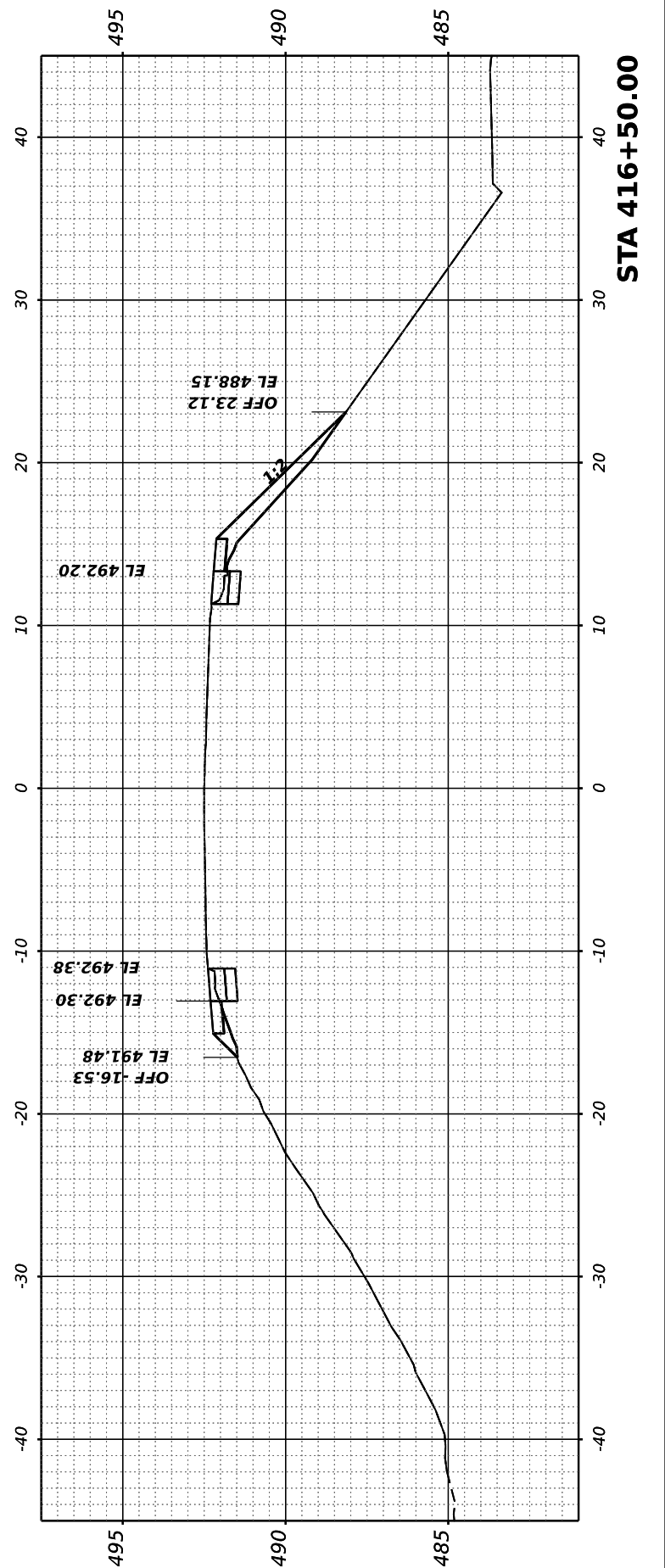
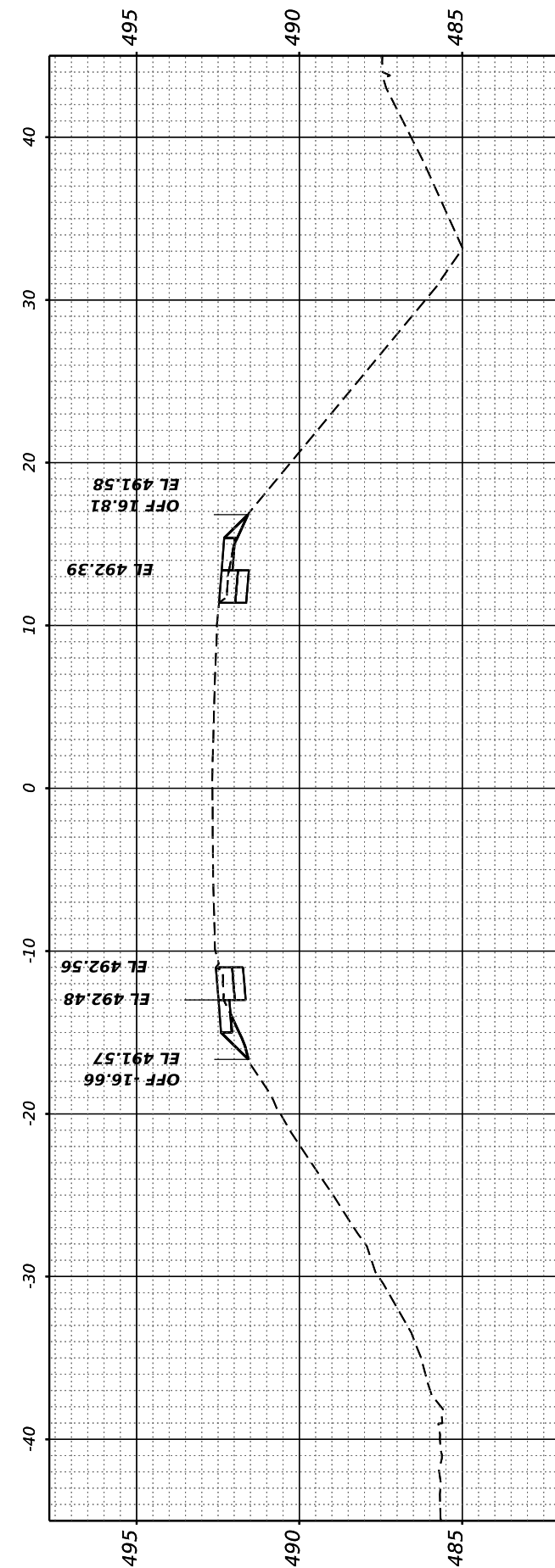
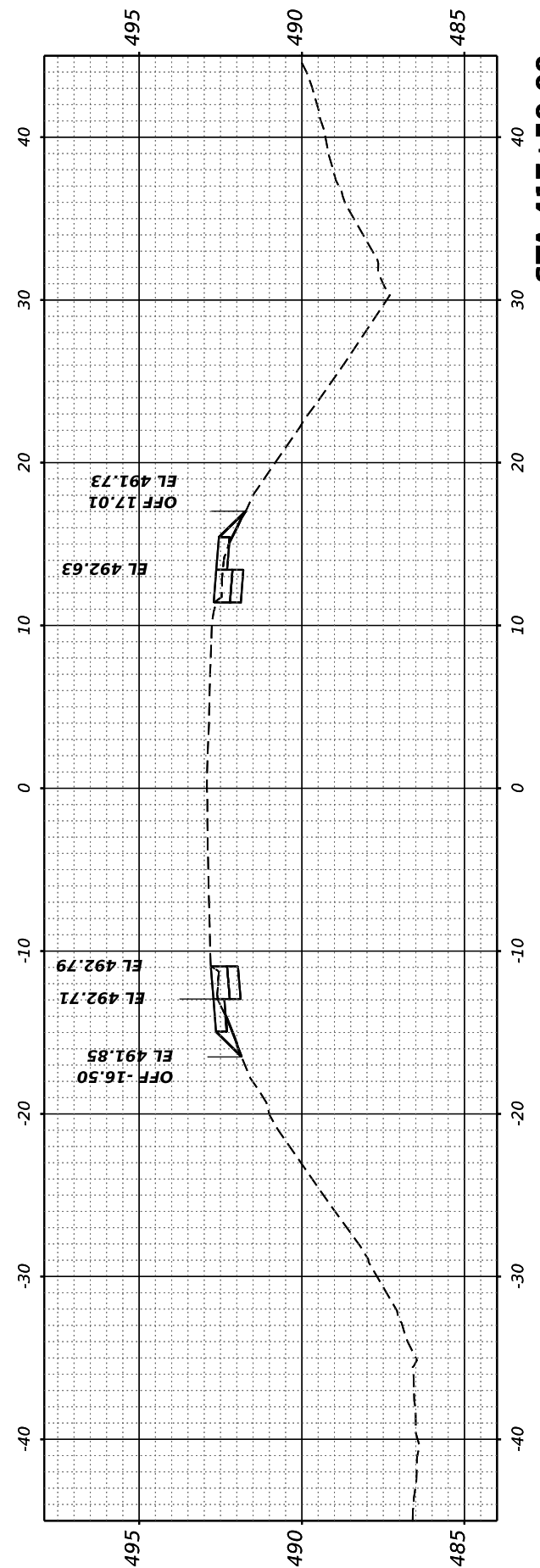
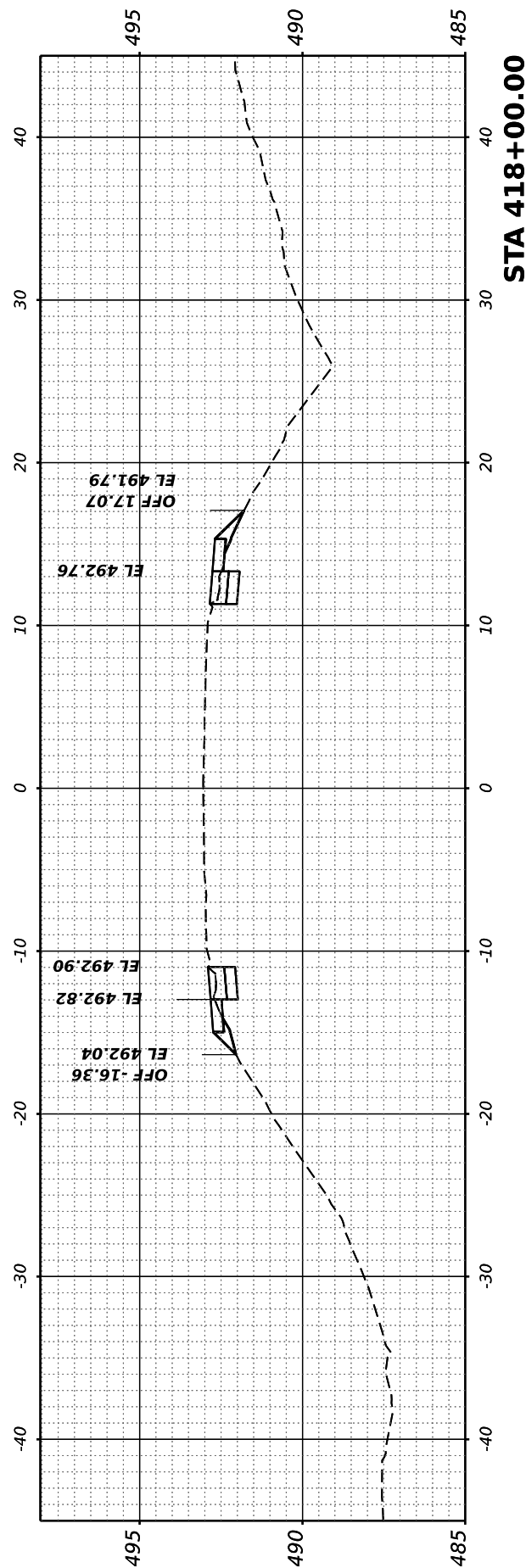
REVIS	-
REVIS	-
REVIS	-
REVIS	-

**STATE OF ILLINOIS
DEPARTMENT OF TRANSPORTATION**

RICHVIEW ROAD

SCALE: SHEET OF SHEETS STA.

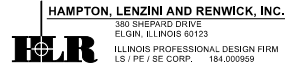
F.A.S. RTE.	SECTION	COUNTY	TOTAL SHEETS	SHEET NO.
826	21-00226-00-RS	JEFFERSON	239	199
CONTRACT NO. 99714				
ILLINOIS FED. AID PROJECT				



FINAL SURVEY NO.	SURVEYED PLOTTED AREAS CHECKED	BY	DATE
	NOTE BOOK		
	TEMPLATE		
	AREAS CHECKED		

ORIGINAL SURVEY NO.	SURVEYED PLOTTED AREAS CHECKED	BY	DATE
	NOTE BOOK		
	TEMPLATE		
	AREAS CHECKED		

MODEL: Corridor4 - 418+50.00 (Sheet)
 FILE NAME: P:\2021\10720\CARDZ\Des\pm\CADD_Sheets\10720-Rich-Road-418-420.dgn



USER NAME	ariegler	DESIGNED	-	REVISED	-
PLOT SCALE	= 0.16666667 / in.	DRAWN	-	REVISED	-
PLOT DATE	= 8/8/2023	CHECKED	-	REVISED	-
		DATE	-	REVISED	-

STATE OF ILLINOIS
 DEPARTMENT OF TRANSPORTATION

RICHVIEW ROAD

SCALE: SHEET OF SHEETS STA.

F.A.S. RTE.	SECTION	COUNTY	TOTAL SHEETS	SHEET NO.
826	21-00226-00-RS	JEFFERSON	239	200
CONTRACT NO. 99714				
ILLINOIS FED. AID PROJECT				

