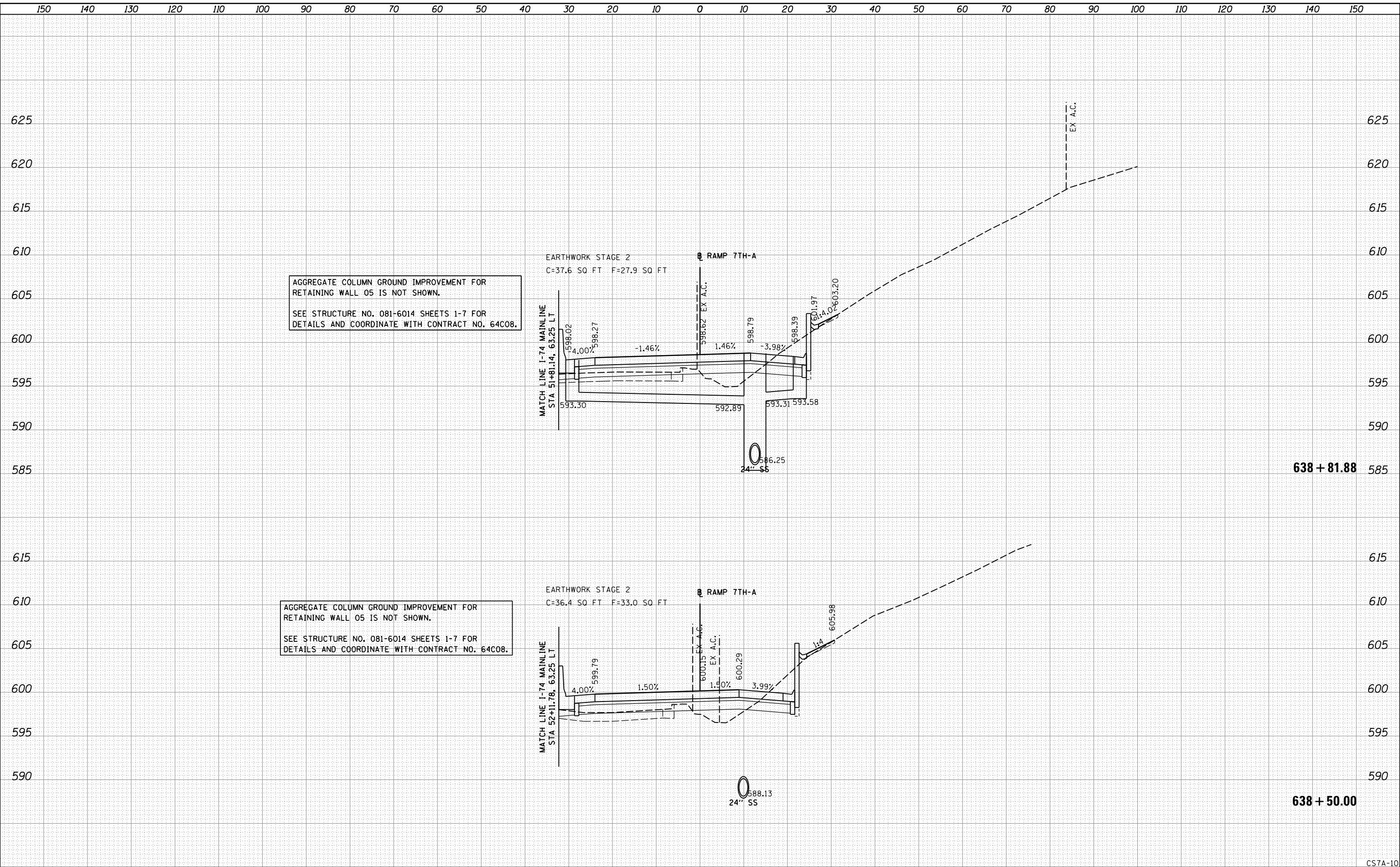




© Copyright Hanson Professional Services Inc.



AGGREGATE COLUMN GROUND IMPROVEMENT FOR RETAINING WALL 05 IS NOT SHOWN.
 SEE STRUCTURE NO. 081-6014 SHEETS 1-7 FOR DETAILS AND COORDINATE WITH CONTRACT NO. 64C08.

AGGREGATE COLUMN GROUND IMPROVEMENT FOR RETAINING WALL 05 IS NOT SHOWN.
 SEE STRUCTURE NO. 081-6014 SHEETS 1-7 FOR DETAILS AND COORDINATE WITH CONTRACT NO. 64C08.

LAYOUT	RLT	7/22/2011
DRAWN	RLT	2/8/2016
REVIEWED	MTH/JJW	3/21/2017

FILE NAME =	D2CONCD-HPS-sht-xssht06M.dgn	USER NAME =	hehr01663	DESIGNED -	RLT	REVISED -	
PLOT SCALE =		CHECKED -	MTH/JJW	DRAWN -	RLT	REVISED -	
PLOT DATE =	3/22/2017	DATE -	3/23/2017			REVISED -	

**STATE OF ILLINOIS
 DEPARTMENT OF TRANSPORTATION**

**CROSS SECTIONS
 RAMP 7TH-A**

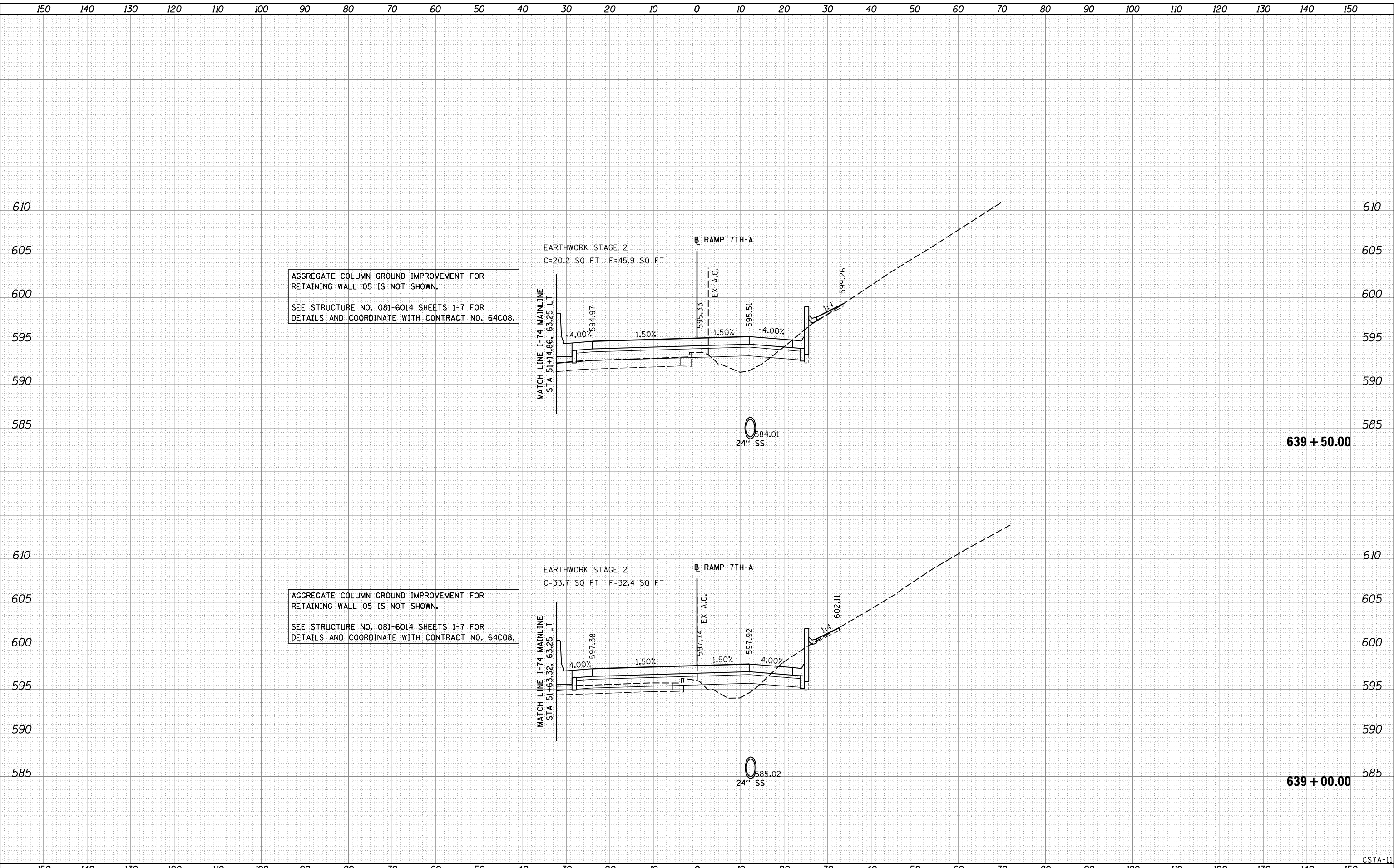
SCALE: SHEET NO. 10 OF 15 SHEETS STA. 638+50.00 TO STA. 638+81.88

F.A.I. RTE.	SECTION	COUNTY	TOTAL SHEETS	SHEET NO.
74	(81-11R-1 & 81-11HBR, HBR-1, HBR-2)	ROCK ISLAND	2042	1801
CONTRACT NO. 64E26			ILLINOIS FED. AID PROJECT	

CS7A-10



© Copyright Hanson Professional Services Inc.



AGGREGATE COLUMN GROUND IMPROVEMENT FOR RETAINING WALL 05 IS NOT SHOWN.
 SEE STRUCTURE NO. 081-6014 SHEETS 1-7 FOR DETAILS AND COORDINATE WITH CONTRACT NO. 64C08.

AGGREGATE COLUMN GROUND IMPROVEMENT FOR RETAINING WALL 05 IS NOT SHOWN.
 SEE STRUCTURE NO. 081-6014 SHEETS 1-7 FOR DETAILS AND COORDINATE WITH CONTRACT NO. 64C08.

LAYOUT	RLT	7/22/2011
DRAWN	RLT	2/8/2016
REVIEWED	MTH/JJW	3/21/2017

FILE NAME =	D2CONCD-HPS-sht-xssht06M.dgn	USER NAME =	hehr01663	DESIGNED -	RLT	REVISED -	
				DRAWN -	RLT	REVISED -	
				CHECKED -	MTH/JJW	REVISED -	
				DATE -	3/23/2017	REVISED -	

**STATE OF ILLINOIS
 DEPARTMENT OF TRANSPORTATION**

**CROSS SECTIONS
 RAMP 7TH-A**

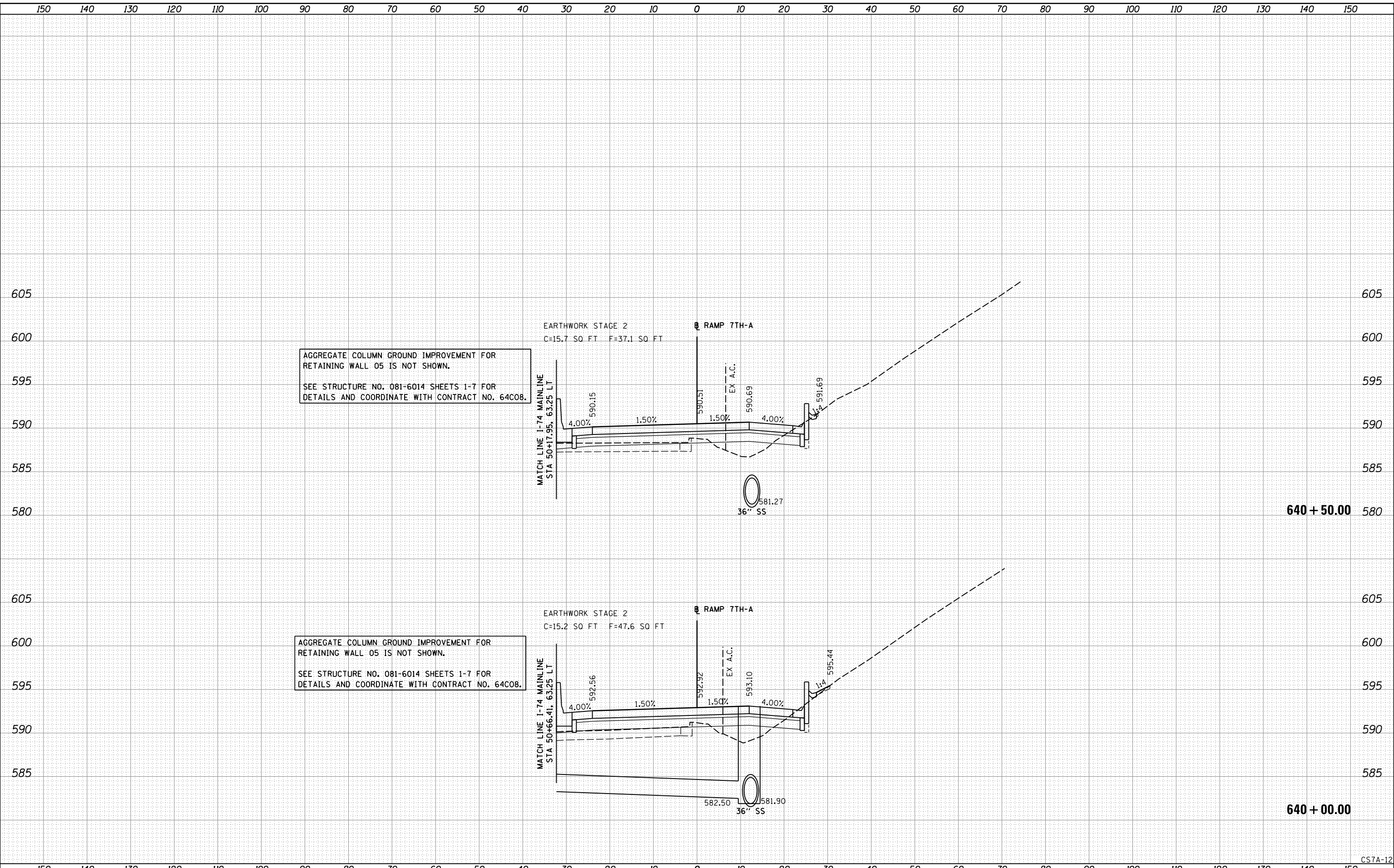
SCALE: SHEET NO. 11 OF 15 SHEETS STA. 639+00.00 TO STA. 639+50.00

F.A.I. RTE.	SECTION	COUNTY	TOTAL SHEETS	SHEET NO.
74	(81-11R-1 & 81-11HBR, HBR-1, HBR-2)	ROCK ISLAND	2042	1802
CONTRACT NO. 64E26			ILLINOIS FED. AID PROJECT	

CSTA-11



© Copyright Hanson Professional Services Inc.



LAYOUT	RLT	7/22/2011
DRAWN	RLT	2/8/2016
REVIEWED	MTH/JJW	3/21/2017

FILE NAME = D2CONC0-HPS-sht-xssht06M.dgn

USER NAME =	hehr01663
DESIGNED -	RLT
DRAWN -	RLT
CHECKED -	MTH/JJW
DATE -	3/23/2017
REVISIONS	
REVISED -	
REVISED -	
REVISED -	
REVISED -	

STATE OF ILLINOIS
DEPARTMENT OF TRANSPORTATION

CROSS SECTIONS
RAMP 7TH-A

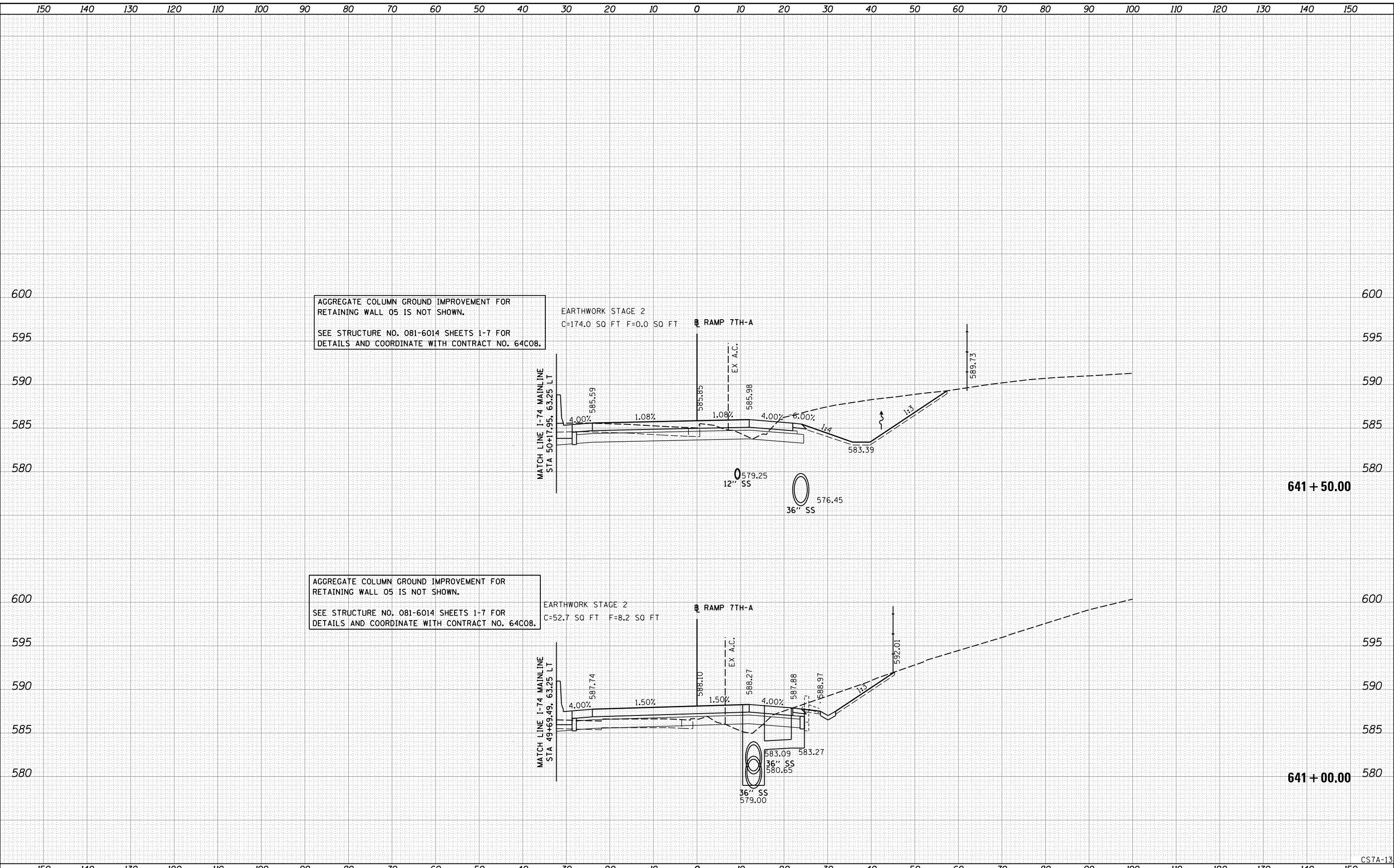
SCALE: SHEET NO. 12 OF 15 SHEETS STA. 640+00.00 TO STA. 640+50.00

F.A.I. RTE.	SECTION	COUNTY	TOTAL SHEETS	SHEET NO.
74	(81-11R-1 & 81-11HBR, HBR-1, HBR-2)	ROCK ISLAND	2042	1803
CONTRACT NO. 64E26			ILLINOIS FED. AID PROJECT	

CS7A-12



© Copyright Hanson Professional Services Inc.



LAYOUT	RLT	7/22/2011
DRAWN	RLT	2/8/2016
REVIEWED	MTH/JJW	3/21/2017

FILE NAME =	D2CONC0-HPS-sht-xssht06M.dgn
USER NAME =	hehn01663
DESIGNED -	RLT
DRAWN -	RLT
CHECKED -	MTH/JJW
DATE -	3/23/2017
REVISIED -	
REVISIED -	
REVISIED -	
REVISIED -	

**STATE OF ILLINOIS
DEPARTMENT OF TRANSPORTATION**

**CROSS SECTIONS
RAMP 7TH-A**

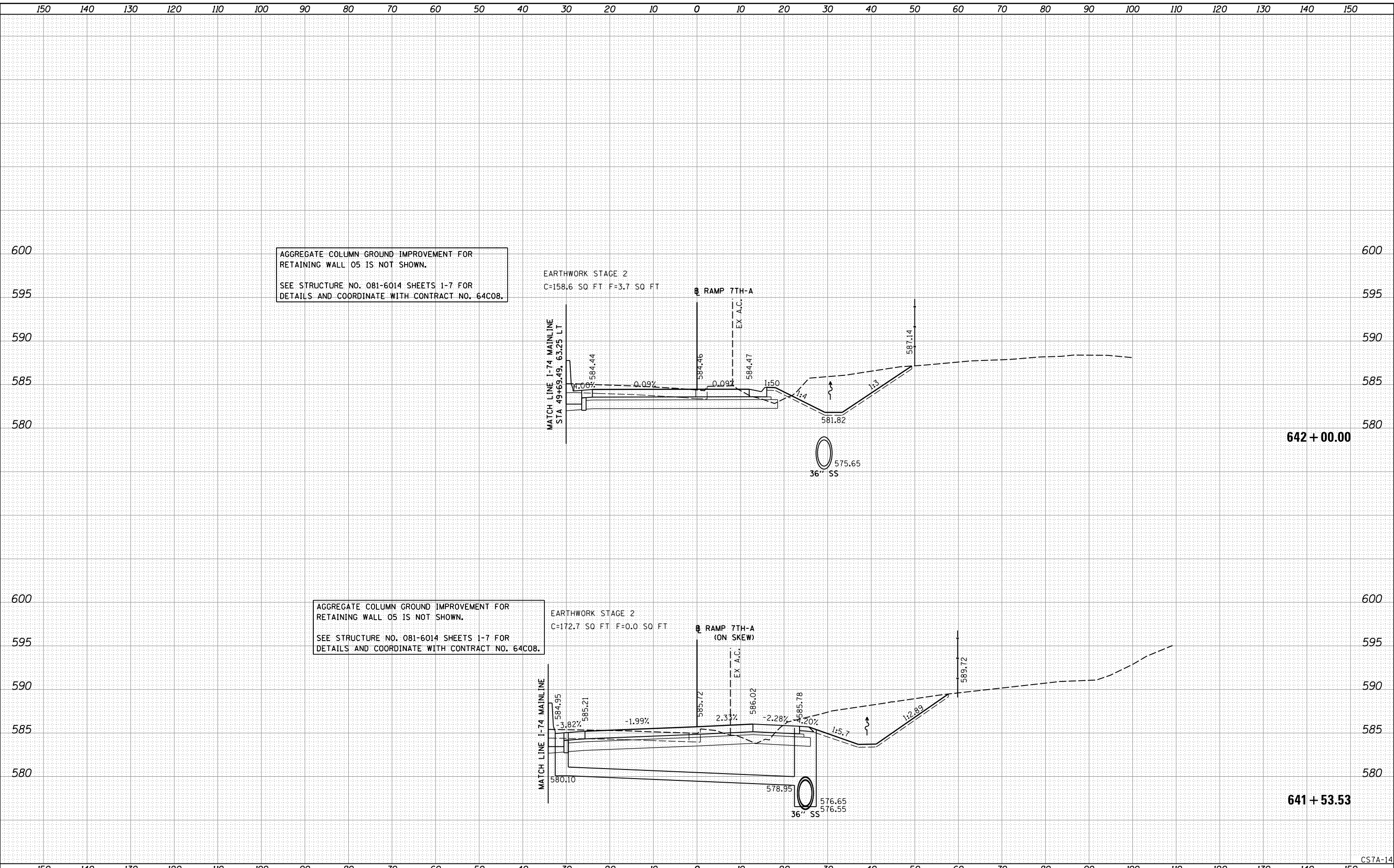
SCALE: SHEET NO. 13 OF 15 SHEETS STA. 641+00.00 TO STA. 641+50.00

F.A.I. RTE.	SECTION	COUNTY	TOTAL SHEETS	SHEET NO.
74	(81-11R-1 & 81-11HBR, HBR-1, HBR-2)	ROCK ISLAND	2042	1804
CONTRACT NO. 64E26			ILLINOIS FED. AID PROJECT	

CS7A-13



© Copyright Hanson Professional Services Inc.



AGGREGATE COLUMN GROUND IMPROVEMENT FOR RETAINING WALL 05 IS NOT SHOWN.
SEE STRUCTURE NO. 081-6014 SHEETS 1-7 FOR DETAILS AND COORDINATE WITH CONTRACT NO. 64C08.

AGGREGATE COLUMN GROUND IMPROVEMENT FOR RETAINING WALL 05 IS NOT SHOWN.
SEE STRUCTURE NO. 081-6014 SHEETS 1-7 FOR DETAILS AND COORDINATE WITH CONTRACT NO. 64C08.

LAYOUT	RLT	7/22/2011
DRAWN	RLT	2/8/2016
REVIEWED	MTH/JJW	3/21/2017

FILE NAME =	D2CONC0-HPS-sht-xssht06M.dgn		
USER NAME =	hehn01663		
DESIGNED -	RLT	REVISED -	
DRAWN -	RLT	REVISED -	
CHECKED -	MTH/JJW	REVISED -	
DATE -	3/23/2017	REVISED -	
PLOT SCALE =			
PLOT DATE =	3/22/2017		

**STATE OF ILLINOIS
DEPARTMENT OF TRANSPORTATION**

**CROSS SECTIONS
RAMP 7TH-A**

SCALE: SHEET NO. 14 OF 15 SHEETS STA. 641+53.53 TO STA. 642+00.00

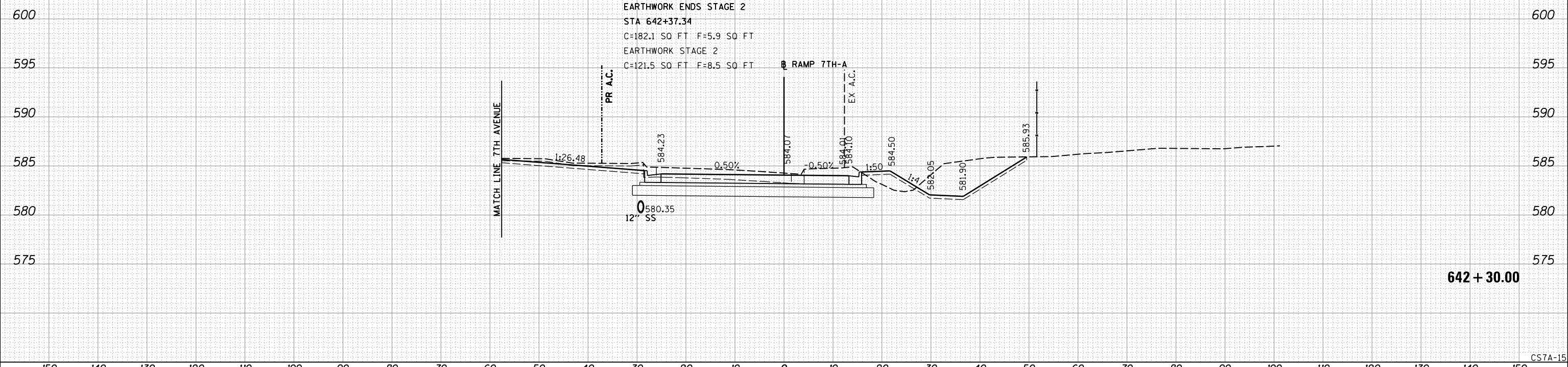
F.A.I. RTE.	SECTION	COUNTY	TOTAL SHEETS	SHEET NO.
74	(81-11R-1 & 81-11HBR, HBR-1, HBR-2)	ROCK ISLAND	2042	1805
CONTRACT NO. 64E26			ILLINOIS FED. AID PROJECT	

CS7A-14

150 140 130 120 110 100 90 80 70 60 50 40 30 20 10 0 10 20 30 40 50 60 70 80 90 100 110 120 130 140 150



© Copyright Hanson Professional Services Inc.



EARTHWORK ENDS STAGE 2
 STA 642+37.34
 C=182.1 SQ FT F=5.9 SQ FT
 EARTHWORK STAGE 2
 C=121.5 SQ FT F=8.5 SQ FT

RAMP 7TH-A

MATCH LINE 7TH AVENUE

12" SS

642 + 30.00

LAYOUT	RLT	7/22/2011
DRAWN	RLT	2/8/2016
REVIEWED	MTH/JJW	3/21/2017

FILE NAME =	D2CONCD-HPS-sht-xssht06M.dgn	USER NAME =	hehr01663	DESIGNED -	RLT	REVISED -	
		DRAWN -	RLT	CHECKED -	MTH/JJW	REVISED -	
		PLOT SCALE =		DATE -	3/23/2017	REVISED -	
		PLOT DATE =	3/22/2017				

STATE OF ILLINOIS
 DEPARTMENT OF TRANSPORTATION

CROSS SECTIONS
 RAMP 7TH-A

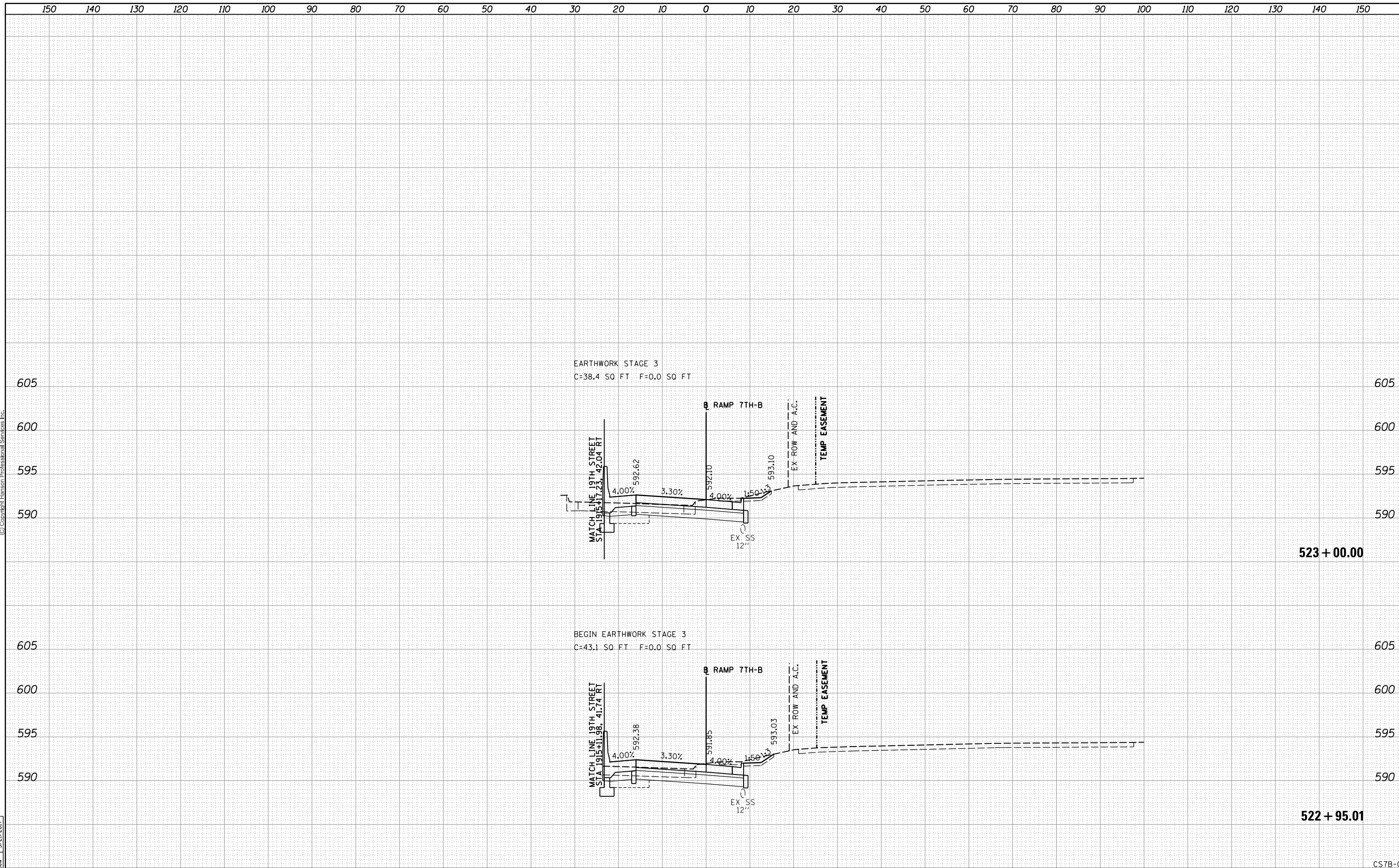
SCALE: SHEET NO. 15 OF 15 SHEETS STA. 642+26.55 TO STA. 642+50.00

F.A.I. RTE.	SECTION	COUNTY	TOTAL SHEETS	SHEET NO.
74	(81-11R-1 & 81-11HBR, HBR-1, HBR-2)	ROCK ISLAND	2042	1806
CONTRACT NO. 64E26			ILLINOIS FED. AID PROJECT	

CS7A-15



© Copyright Hanson Professional Services Inc.



LAYOUT	RLT	7/22/2011
DRAWN	RLT	2/8/2016
REVIEWED	MTH/JJW	3/21/2017

FILE NAME = D2CONCO-HPS-sht-xssh07M.dgn

USER NAME = hehn01663	DESIGNED - RLT	REVISIED -
	DRAWN - RLT	REVISIED -
PLOT SCALE =	CHECKED - MTH/JJW	REVISIED -
PLOT DATE = 3/22/2017	DATE - 3/23/2017	REVISIED -

**STATE OF ILLINOIS
DEPARTMENT OF TRANSPORTATION**

**CROSS SECTIONS
RAMP 7TH-B**

SCALE: SHEET NO. 1 OF 23 SHEETS STA. 522+95.01 TO STA. 523+00.00

F.A.I. RTE.	SECTION	COUNTY	TOTAL SHEETS	SHEET NO.
74	(81-11R-1 & 81-11HBR, HBR-1, HBR-2)	ROCK ISLAND	2042	1807
CONTRACT NO. 64E26				

ILLINOIS FED. AID PROJECT

CS7B-01



© Copyright Hanson Professional Services Inc.



LAYOUT	RLT	7/22/2011
DRAWN	RLT	2/8/2016
REVIEWED	MTH/JJW	3/21/2017

FILE NAME = D2CONC0-HPS-sht-xssh07M.dgn
 USER NAME = hehn01663

DESIGNED - RLT	REVISIED -
DRAWN - RLT	REVISIED -
CHECKED - MTH/JJW	REVISIED -
DATE - 3/23/2017	REVISIED -

**STATE OF ILLINOIS
DEPARTMENT OF TRANSPORTATION**

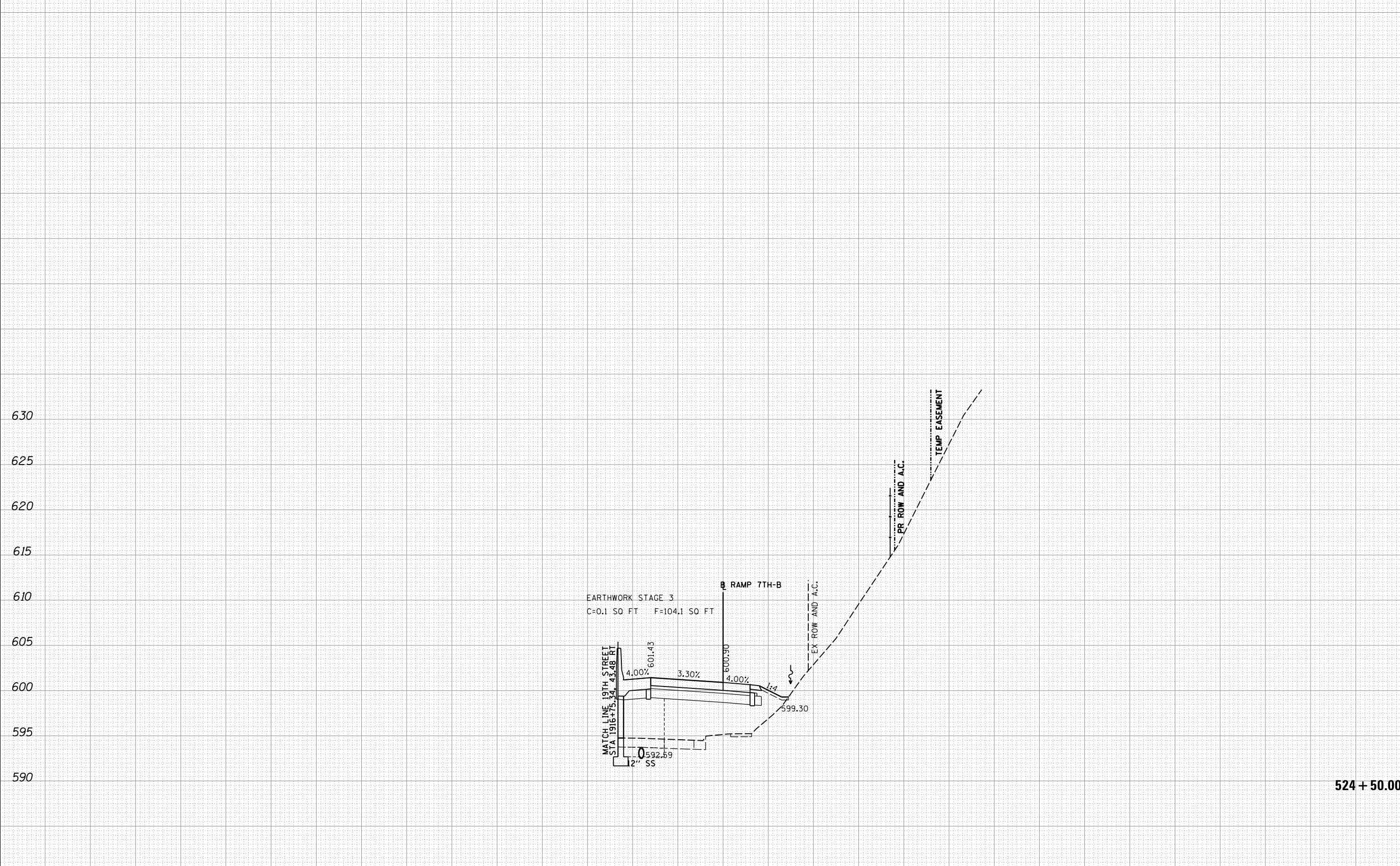
**CROSS SECTIONS
RAMP 7TH-B**

SCALE: SHEET NO. 2 OF 23 SHEETS STA. 523+50.00 TO STA. 524+00.00

F.A.I. RTE.	SECTION	COUNTY	TOTAL SHEETS	SHEET NO.
74	(81-11R-1 & 81-11HBR, HBR-1, HBR-2)	ROCK ISLAND	2042	1808
CONTRACT NO. 64E26				
ILLINOIS FED. AID PROJECT				

CS7B-02

150 140 130 120 110 100 90 80 70 60 50 40 30 20 10 0 10 20 30 40 50 60 70 80 90 100 110 120 130 140 150



524 + 50.00

CS7B-03



© Copyright Hanson Professional Services Inc.

LAYOUT	RLT	7/22/2011
DRAWN	RLT	2/8/2016
REVIEWED	MTH/JJW	3/21/2017

FILE NAME =	D2CONCO-HPS-sht-xssht07M.dgn
USER NAME =	hehr@1663

DESIGNED -	RLT	REVISIED -	
DRAWN -	RLT	REVISIED -	
CHECKED -	MTH/JJW	REVISIED -	
DATE -	3/23/2017	REVISIED -	

PLOT SCALE =	
PLOT DATE =	3/22/2017

**STATE OF ILLINOIS
DEPARTMENT OF TRANSPORTATION**

**CROSS SECTIONS
RAMP 7TH-B**

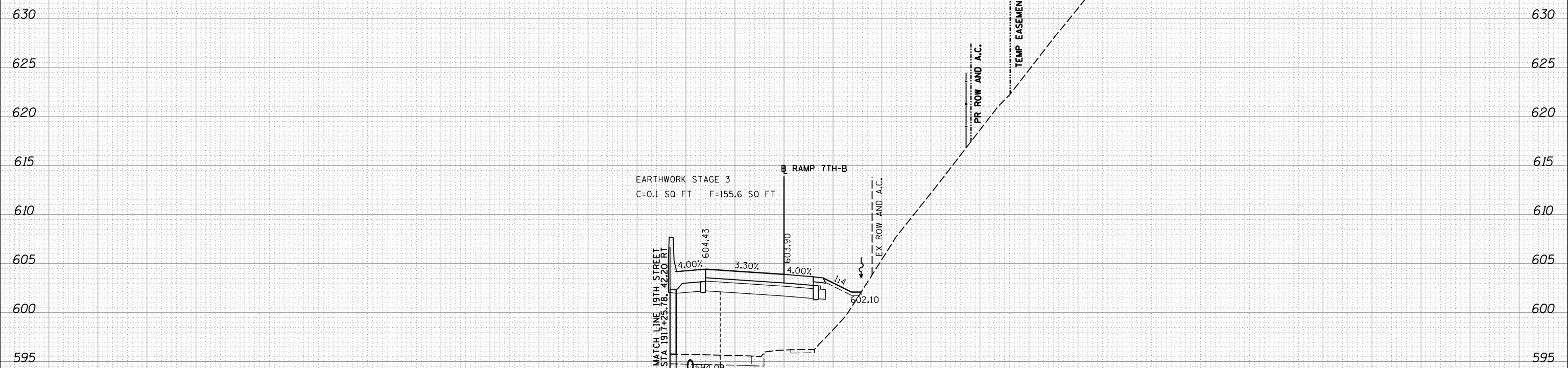
SCALE: SHEET NO. 3 OF 23 SHEETS STA. 524+50.00 TO STA. 524+50.00

F.A.I. RTE.	SECTION	COUNTY	TOTAL SHEETS	SHEET NO.
74	(81-11R-1 & 81-11HBR, HBR-1, HBR-2)	ROCK ISLAND	2042	1809
CONTRACT NO. 64E26			ILLINOIS FED. AID PROJECT	

150 140 130 120 110 100 90 80 70 60 50 40 30 20 10 0 10 20 30 40 50 60 70 80 90 100 110 120 130 140 150



© Copyright Hanson Professional Services Inc.



525 + 00.00

CS7B-04

LAYOUT	RLT	7/22/2011
DRAWN	RLT	2/8/2016
REVIEWED	MTH/JJW	3/21/2017

FILE NAME = D2CONCO-HPS-sht-xssht07M.dgn

USER NAME = hehn01663

DESIGNED - RLT
 DRAWN - RLT
 CHECKED - MTH/JJW
 DATE - 3/23/2017

REVISED -
 REVISED -
 REVISED -
 REVISED -

STATE OF ILLINOIS
 DEPARTMENT OF TRANSPORTATION

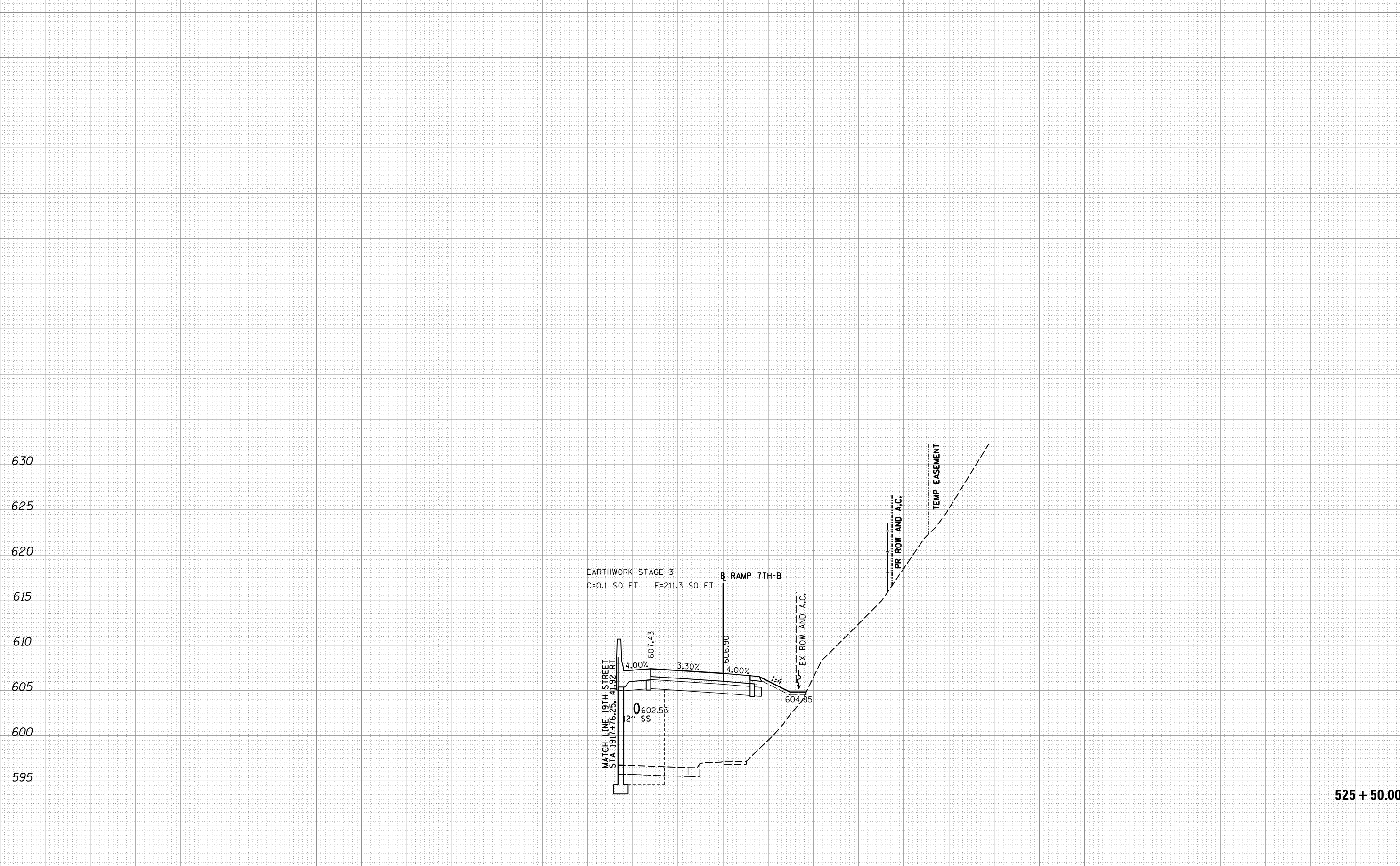
CROSS SECTIONS
 RAMP 7TH-B

SCALE: SHEET NO. 4 OF 23 SHEETS STA. 525+00.00 TO STA. 525+00.00

F.A.I. RTE.	SECTION	COUNTY	TOTAL SHEETS	SHEET NO.
74	(81-11R-1 & 81-11HBR, HBR-1, HBR-2)	ROCK ISLAND	2042	1810
CONTRACT NO. 64E26				

ILLINOIS FED. AID PROJECT

150 140 130 120 110 100 90 80 70 60 50 40 30 20 10 0 10 20 30 40 50 60 70 80 90 100 110 120 130 140 150



© Copyright Hanson Professional Services Inc.

LAYOUT	RLT	7/22/2011
DRAWN	RLT	2/8/2016
REVIEWED	MTH/JJW	3/21/2017

FILE NAME = D2CONCO-HPS-sht-xssht07M.dgn

USER NAME =	hehr01663
DESIGNED -	RLT
DRAWN -	RLT
CHECKED -	MTH/JJW
DATE -	3/23/2017

REVISIED -	
REVISIED -	
REVISIED -	
REVISIED -	

**STATE OF ILLINOIS
DEPARTMENT OF TRANSPORTATION**

**CROSS SECTIONS
RAMP 7TH-B**

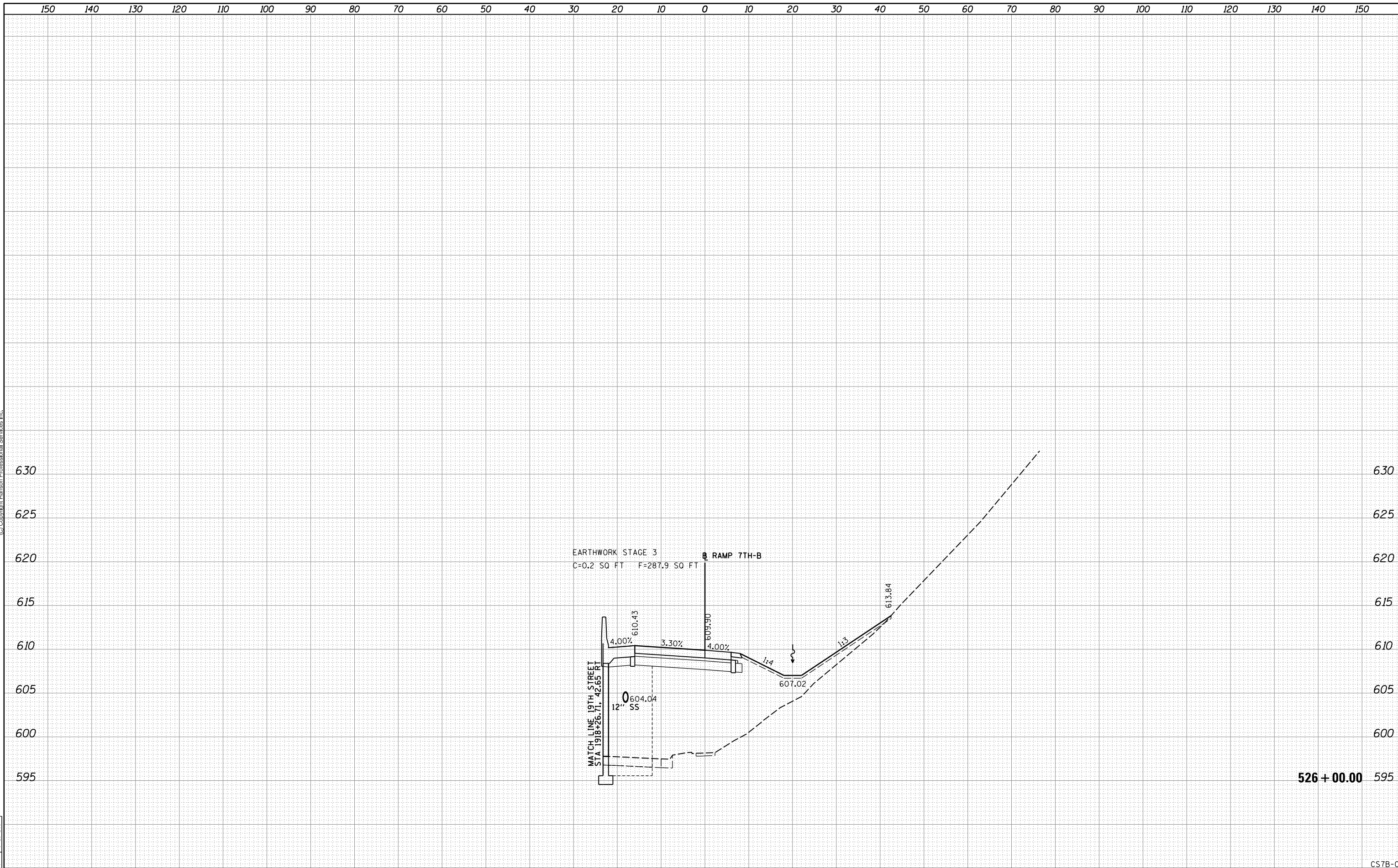
SCALE: SHEET NO. 5 OF 23 SHEETS STA. 525+50.00 TO STA. 525+50.00

F.A.I. RTE.	SECTION	COUNTY	TOTAL SHEETS	SHEET NO.
74	(81-11R-1 & 81-11HBR, HBR-1, HBR-2)	ROCK ISLAND	2042	1811
CONTRACT NO. 64E26			ILLINOIS FED. AID PROJECT	

CS7B-05



© Copyright Hanson Professional Services Inc.



LAYOUT	RLT	7/22/2011
DRAWN	RLT	2/8/2016
REVIEWED	MTH/JJW	3/21/2017

FILE NAME = D2CONCO-HPS-sht-xssht07M.dgn

USER NAME = hehn01663	DESIGNED - RLT	REVISED -
	DRAWN - RLT	REVISED -
PLOT SCALE =	CHECKED - MTH/JJW	REVISED -
PLOT DATE = 3/22/2017	DATE - 3/23/2017	REVISED -

**STATE OF ILLINOIS
DEPARTMENT OF TRANSPORTATION**

**CROSS SECTIONS
RAMP 7TH-B**

SCALE: SHEET NO. 6 OF 23 SHEETS STA. 526+00.00 TO STA. 526+00.00

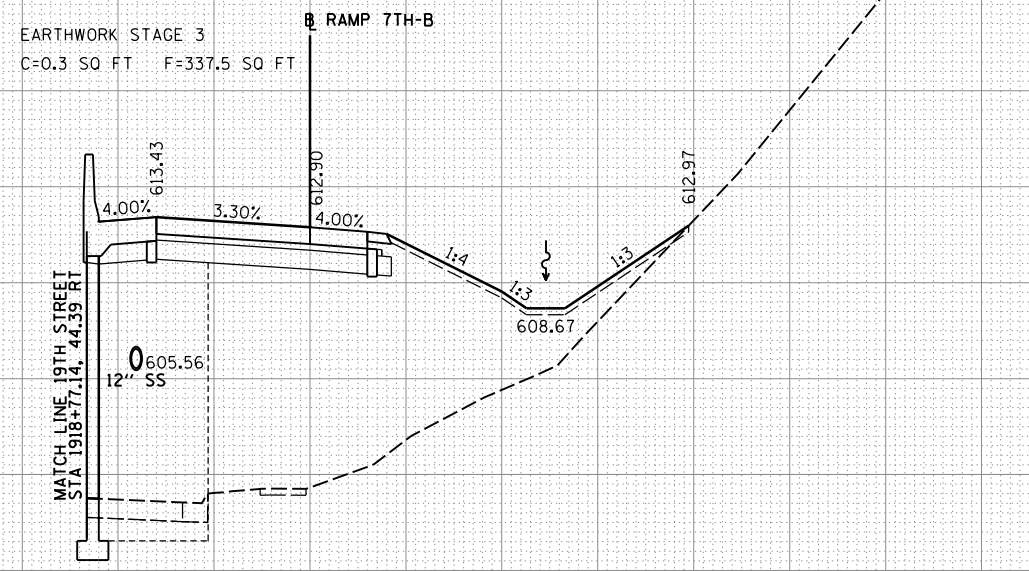
F.A.I. RTE.	SECTION	COUNTY	TOTAL SHEETS	SHEET NO.
74	(81-11R-1 & 81-11HBR, HBR-1, HBR-2)	ROCK ISLAND	2042	1812
CONTRACT NO. 64E26			ILLINOIS FED. AID PROJECT	

CS7B-06

150 140 130 120 110 100 90 80 70 60 50 40 30 20 10 0 10 20 30 40 50 60 70 80 90 100 110 120 130 140 150

630
625
620
615
610
605
600

630
625
620
615
610
605
600



526 + 50.00

CSTB-07



© Copyright Hanson Professional Services Inc.

LAYOUT	RLT	7/22/2011
DRAWN	RLT	2/8/2016
REVIEWED	MTH/JJW	3/21/2017

FILE NAME =	D2CONCO-HPS-sht-xssht07M.dgn
USER NAME =	hehr01663

DESIGNED -	RLT	REVISIED -	
DRAWN -	RLT	REVISIED -	
CHECKED -	MTH/JJW	REVISIED -	
DATE -	3/23/2017	REVISIED -	

**STATE OF ILLINOIS
DEPARTMENT OF TRANSPORTATION**

**CROSS SECTIONS
RAMP 7TH-B**

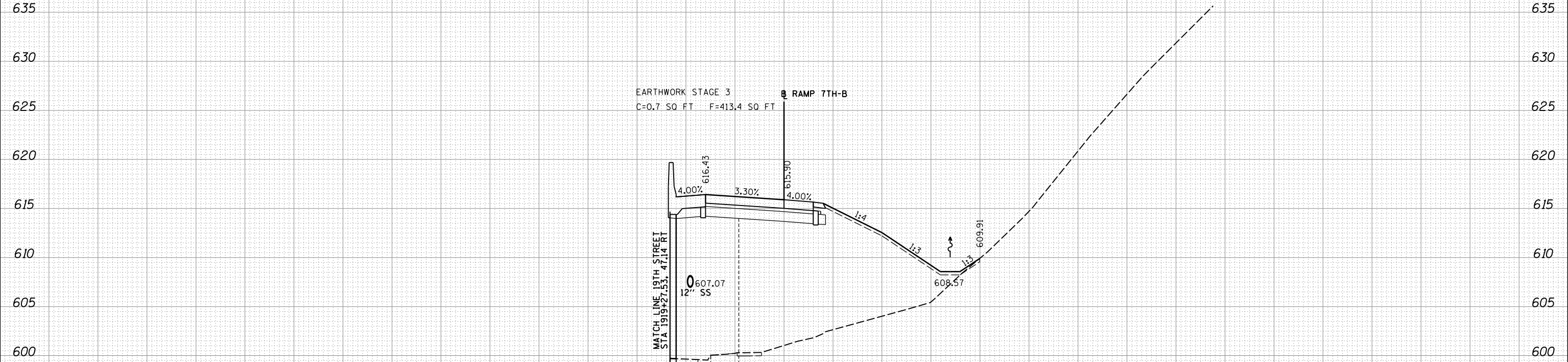
SCALE: SHEET NO. 7 OF 23 SHEETS STA. 526+50.00 TO STA. 526+50.00

F.A.I. RTE.	SECTION	COUNTY	TOTAL SHEETS	SHEET NO.
74	(81-11R-1 & 81-11HBR, HBR-1, HBR-2)	ROCK ISLAND	2042	1813
CONTRACT NO. 64E26			ILLINOIS FED. AID PROJECT	

150 140 130 120 110 100 90 80 70 60 50 40 30 20 10 0 10 20 30 40 50 60 70 80 90 100 110 120 130 140 150



© Copyright Hanson Professional Services Inc.



527 + 00.00

LAYOUT	RLT	7/22/2011
DRAWN	RLT	2/8/2016
REVIEWED	MTH/JJW	3/21/2017

FILE NAME = D2CONCD-HPS-sht-xssht07M.dgn

USER NAME = hehn01663

DESIGNED - RLT
DRAWN - RLT
CHECKED - MTH/JJW
DATE - 3/23/2017

REVISED -
REVISED -
REVISED -
REVISED -

STATE OF ILLINOIS
DEPARTMENT OF TRANSPORTATION

CROSS SECTIONS
RAMP 7TH-B

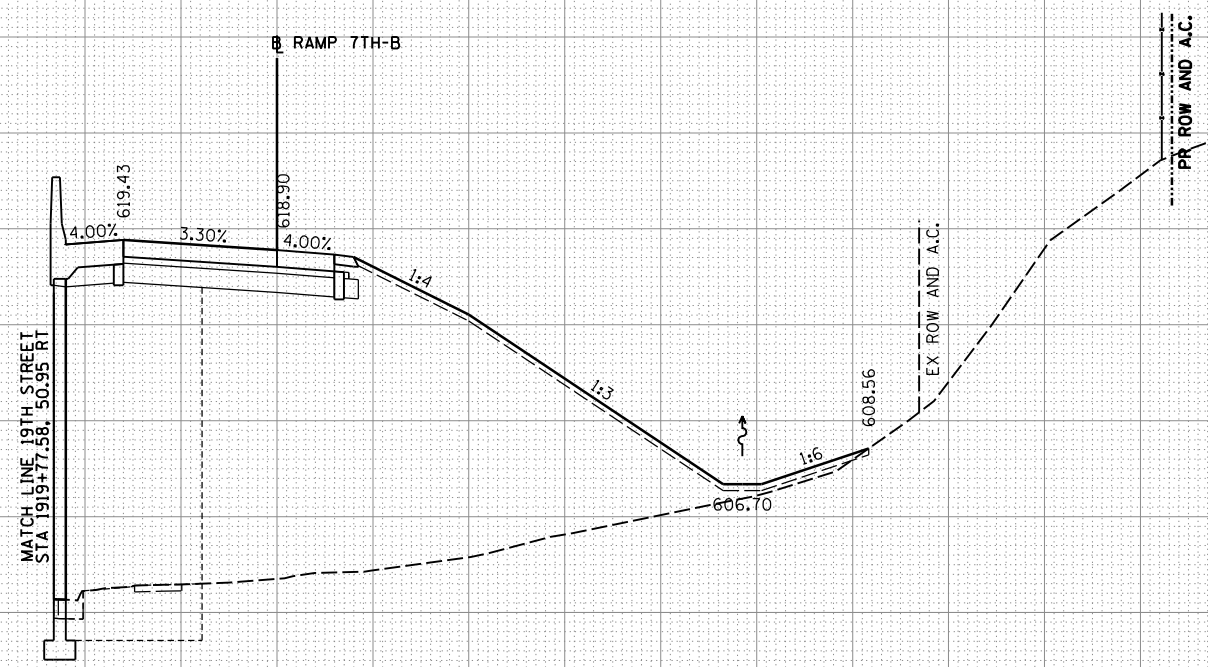
SCALE: SHEET NO. 8 OF 23 SHEETS STA. 527+00.00 TO STA. 527+00.00

F.A.I. RTE.	SECTION	COUNTY	TOTAL SHEETS	SHEET NO.
74	(81-11R-1 & 81-11HBR, HBR-1, HBR-2)	ROCK ISLAND	2042	1814
CONTRACT NO. 64E26			ILLINOIS FED. AID PROJECT	

CS7B-08

150 140 130 120 110 100 90 80 70 60 50 40 30 20 10 0 10 20 30 40 50 60 70 80 90 100 110 120 130 140 150

EARTHWORK STAGE 3
 C=0.4 SQ FT F=579.9 SQ FT



527 + 50.00

CS7B-09



© Copyright Hanson Professional Services Inc.

LAYOUT	RLT	7/22/2011
DRAWN	RLT	2/8/2016
REVIEWED	MTH/JJW	3/21/2017

FILE NAME =	D2CONCO-HPS-sht-xssht07M.dgn	USER NAME =	hehr01663	DESIGNED -	RLT	REVISED -	
		DRAWN -	RLT	CHECKED -	MTH/JJW	REVISED -	
		PLOT SCALE =		DATE -	3/23/2017	REVISED -	
		PLOT DATE =	3/22/2017				

**STATE OF ILLINOIS
 DEPARTMENT OF TRANSPORTATION**

**CROSS SECTIONS
 RAMP 7TH-B**

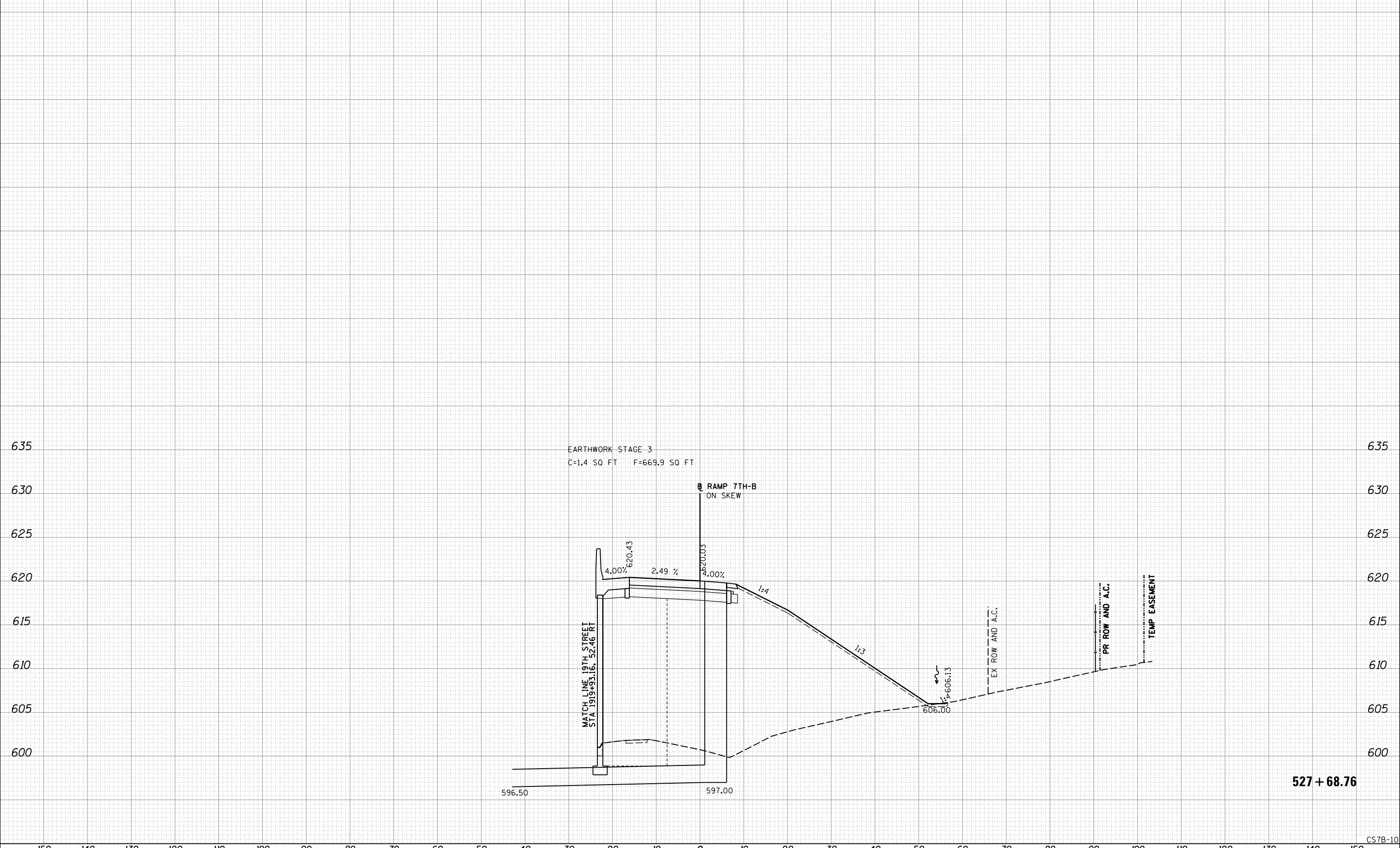
SCALE: SHEET NO. 9 OF 23 SHEETS STA. 527+50.00 TO STA. 527+50.00

F.A.I. RTE.	SECTION	COUNTY	TOTAL SHEETS	SHEET NO.
74	(81-11R-1 & 81-11HBR, HBR-1, HBR-2)	ROCK ISLAND	2042	1815
				CONTRACT NO. 64E26
ILLINOIS FED. AID PROJECT				

150 140 130 120 110 100 90 80 70 60 50 40 30 20 10 0 10 20 30 40 50 60 70 80 90 100 110 120 130 140 150



© Copyright Hanson Professional Services Inc.



LAYOUT	RLT	7/22/2011
DRAWN	RLT	2/8/2016
REVIEWED	MTH/JJW	3/21/2017

FILE NAME =	D2CONCO-HPS-sht-xssht07M.dgn	USER NAME =	hehr01663	DESIGNED -	RLT	REVISED -	
		DRAWN -	RLT	CHECKED -	MTH/JJW	REVISED -	
		PLOT SCALE =		DATE -	3/23/2017	REVISED -	
		PLOT DATE =	3/22/2017				

**STATE OF ILLINOIS
DEPARTMENT OF TRANSPORTATION**

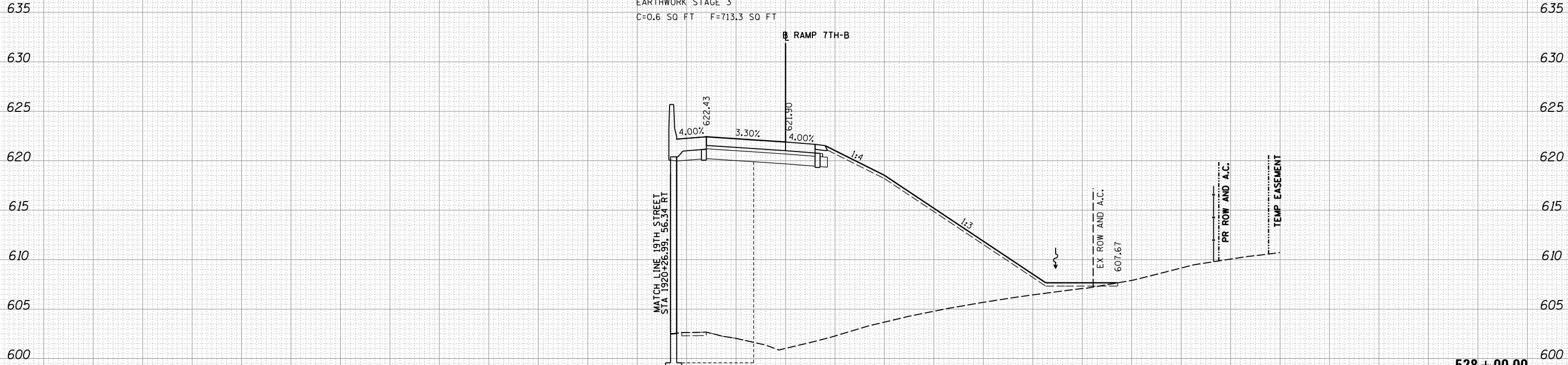
**CROSS SECTIONS
RAMP 7TH-B**

SCALE: SHEET NO. 10 OF 23 SHEETS STA. 527+68.76 TO STA. 527+68.76

F.A.I. RTE.	SECTION	COUNTY	TOTAL SHEETS	SHEET NO.
74	(81-11R-1 & 81-11HBR, HBR-1, HBR-2)	ROCK ISLAND	2042	1816
CONTRACT NO. 64E26			ILLINOIS FED. AID PROJECT	

CS7B-10

150 140 130 120 110 100 90 80 70 60 50 40 30 20 10 0 10 20 30 40 50 60 70 80 90 100 110 120 130 140 150



528 + 00.00

CS7B-11



© Copyright Hanson Professional Services Inc.

LAYOUT	RLT	7/22/2011
DRAWN	RLT	2/8/2016
REVIEWED	MTH/JJW	3/21/2017

FILE NAME =	D2CONCDO-HPS-sht-xssht07M.dgn
-------------	-------------------------------

USER NAME =	hehr01663
-------------	-----------

DESIGNED -	RLT	REVISIED -	
DRAWN -	RLT	REVISIED -	
CHECKED -	MTH/JJW	REVISIED -	
DATE -	3/23/2017	REVISIED -	

PLOT SCALE =	
PLOT DATE =	3/22/2017

**STATE OF ILLINOIS
DEPARTMENT OF TRANSPORTATION**

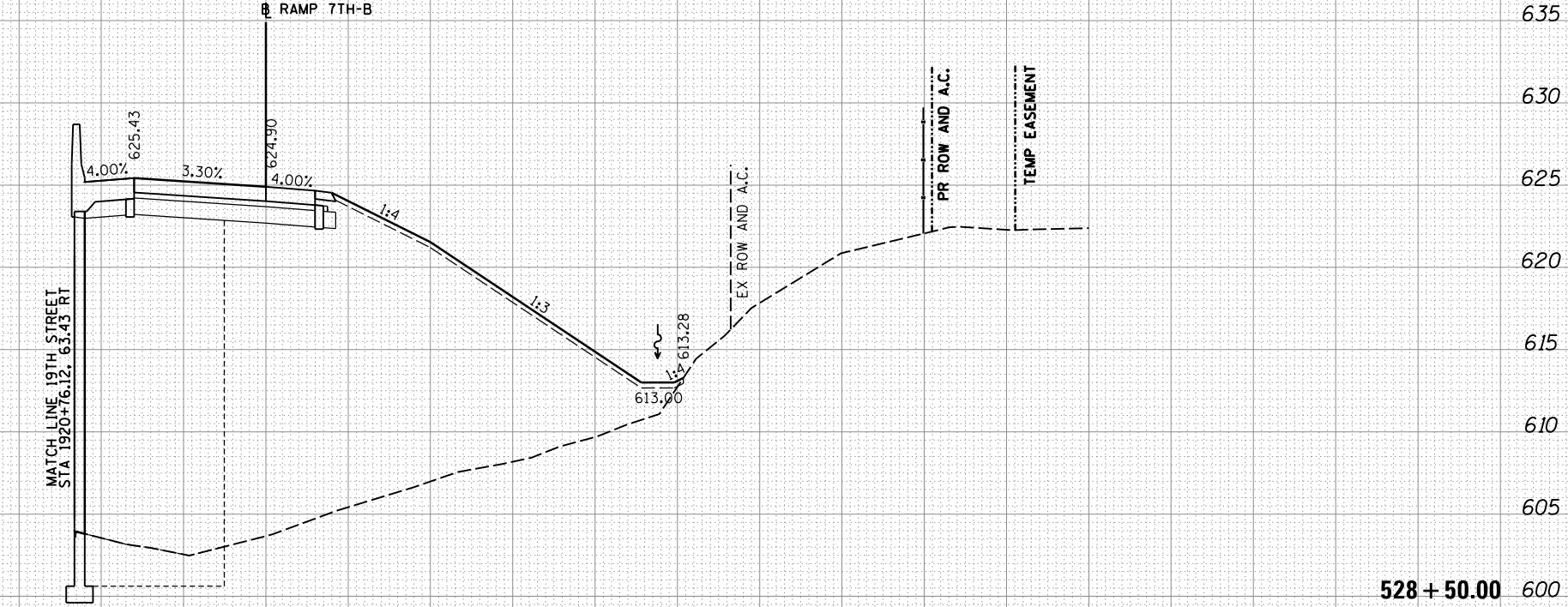
**CROSS SECTIONS
RAMP 7TH-B**

SCALE: SHEET NO. 11 OF 23 SHEETS STA. 528+00.00 TO STA. 528+00.00

F.A.I. RTE.	SECTION	COUNTY	TOTAL SHEETS	SHEET NO.
74	(81-11R-1 & 81-11HBR, HBR-1, HBR-2)	ROCK ISLAND	2042	1817
CONTRACT NO. 64E26			ILLINOIS FED. AID PROJECT	

150 140 130 120 110 100 90 80 70 60 50 40 30 20 10 0 10 20 30 40 50 60 70 80 90 100 110 120 130 140 150

EARTHWORK STAGE 3
 C=0.1 SQ FT F=659.8 SQ FT



528 + 50.00

CS7B-12



© Copyright Hanson Professional Services Inc.

LAYOUT	RLT	7/22/2011
DRAWN	RLT	2/8/2016
REVIEWED	MTH/JJW	3/21/2017

FILE NAME =	D2CONCD-HPS-sht-xssht07M.dgn
USER NAME =	hehr01663

DESIGNED -	RLT	REVISIED -	
DRAWN -	RLT	REVISIED -	
CHECKED -	MTH/JJW	REVISIED -	
DATE -	3/23/2017	REVISIED -	

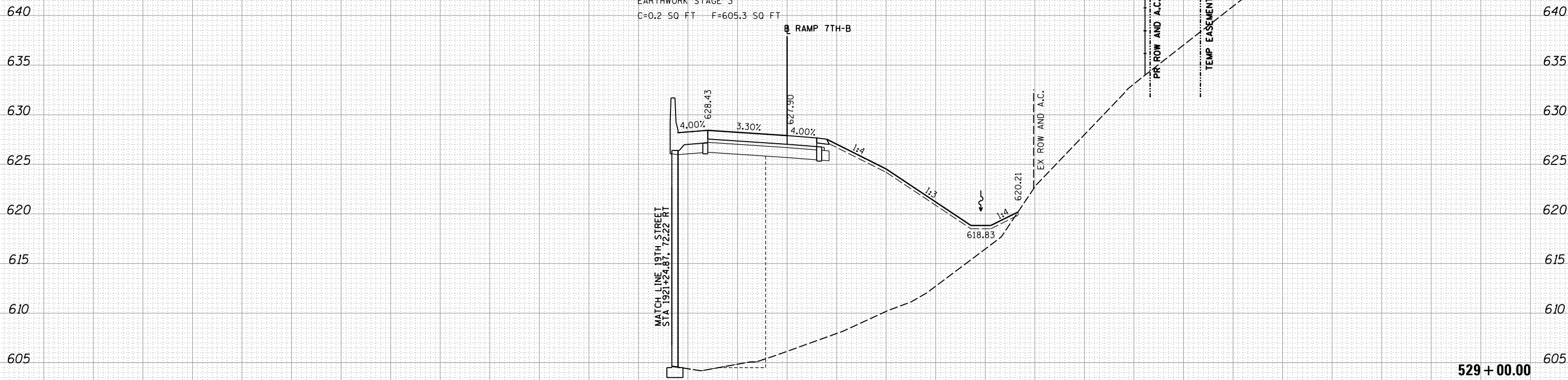
**STATE OF ILLINOIS
 DEPARTMENT OF TRANSPORTATION**

**CROSS SECTIONS
 RAMP 7TH-B**

SCALE: SHEET NO. 12 OF 23 SHEETS STA. 528+50.00 TO STA. 528+50.00

F.A.I. RTE.	SECTION	COUNTY	TOTAL SHEETS	SHEET NO.
74	(81-11R-1 & 81-11HBR, HBR-1, HBR-2)	ROCK ISLAND	2042	1818
CONTRACT NO. 64E26			ILLINOIS FED. AID PROJECT	

150 140 130 120 110 100 90 80 70 60 50 40 30 20 10 0 10 20 30 40 50 60 70 80 90 100 110 120 130 140 150



© Copyright Hanson Professional Services Inc.

LAYOUT	RLT	7/22/2011
DRAWN	RLT	2/8/2016
REVIEWED	MTH/JJW	3/21/2017

FILE NAME =	D2CONC0-HPS-sht-xssht07M.dgn	USER NAME =	hehr01663	DESIGNED -	RLT	REVISED -	
		DRAWN -	RLT	CHECKED -	MTH/JJW	REVISED -	
		PLOT SCALE =		DATE -	3/23/2017	REVISED -	
		PLOT DATE =	3/22/2017				

**STATE OF ILLINOIS
DEPARTMENT OF TRANSPORTATION**

**CROSS SECTIONS
RAMP 7TH-B**

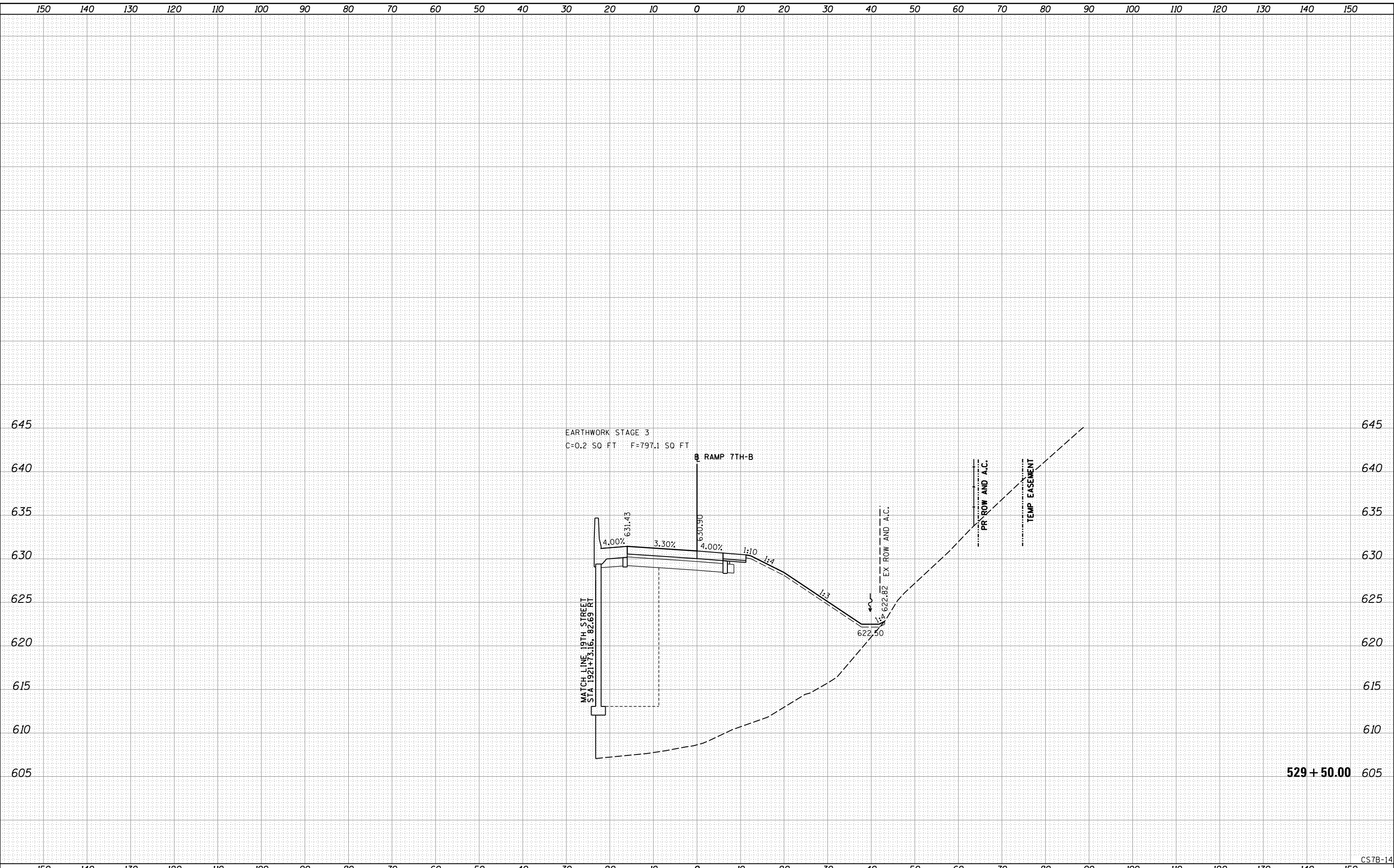
SCALE: SHEET NO. 13 OF 23 SHEETS STA. 529+00.00 TO STA. 529+00.00

F.A.I. RTE.	SECTION	COUNTY	TOTAL SHEETS	SHEET NO.
74	(81-11R-1 & 81-11HBR, HBR-1, HBR-2)	ROCK ISLAND	2042	1819
CONTRACT NO.			64E26	
ILLINOIS FED. AID PROJECT				

CS7B-13



© Copyright Hanson Professional Services Inc.



LAYOUT	RLT	7/22/2011
DRAWN	RLT	2/8/2016
REVIEWED	MTH/JJW	3/21/2017

FILE NAME =	D2CONCD-HPS-sht-xssht07M.dgn	USER NAME =	hehr01663	DESIGNED -	RLT	REVISED -	
				DRAWN -	RLT	REVISED -	
				CHECKED -	MTH/JJW	REVISED -	
				DATE -	3/23/2017	REVISED -	

**STATE OF ILLINOIS
DEPARTMENT OF TRANSPORTATION**

**CROSS SECTIONS
RAMP 7TH-B**

SCALE: SHEET NO. 14 OF 23 SHEETS STA. 529+50.00 TO STA. 529+50.00

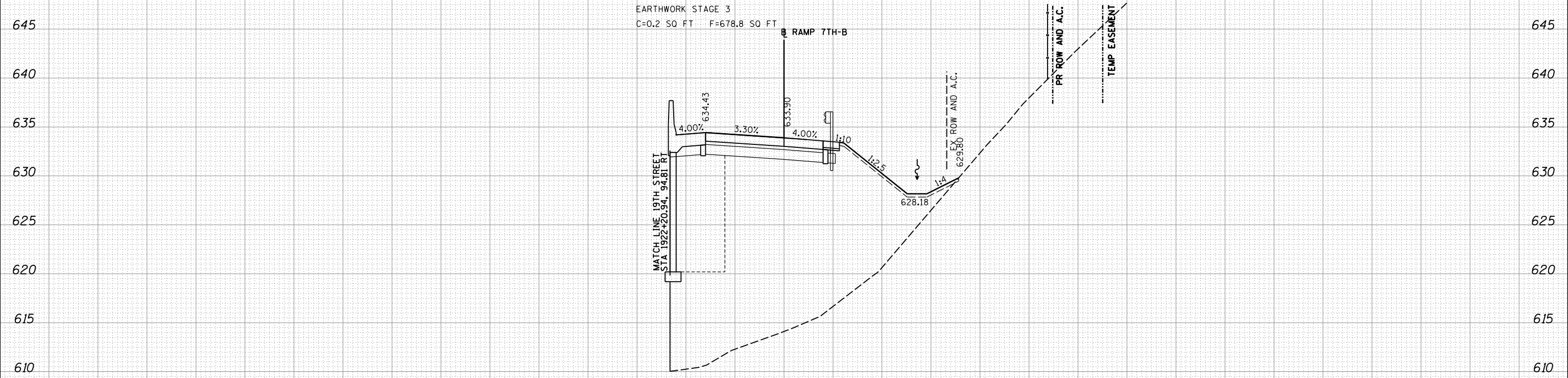
F.A.I. RTE.	SECTION	COUNTY	TOTAL SHEETS	SHEET NO.
74	(81-11R-1 & 81-11HBR, HBR-1, HBR-2)	ROCK ISLAND	2042	1820
CONTRACT NO. 64E26			ILLINOIS FED. AID PROJECT	

CS7B-14

150 140 130 120 110 100 90 80 70 60 50 40 30 20 10 0 10 20 30 40 50 60 70 80 90 100 110 120 130 140 150



© Copyright Hanson Professional Services Inc.



530 + 00.00

CS7B-15

LAYOUT	RLT	7/22/2011
DRAWN	RLT	2/8/2016
REVIEWED	MTH/JJW	3/21/2017

FILE NAME =	D2CONC0-HPS-sht-xssht07M.dgn	USER NAME =	hehr01663	DESIGNED -	RLT	REVISED -	
				DRAWN -	RLT	REVISED -	
				CHECKED -	MTH/JJW	REVISED -	
				DATE -	3/23/2017	REVISED -	

**STATE OF ILLINOIS
DEPARTMENT OF TRANSPORTATION**

**CROSS SECTIONS
RAMP 7TH-B**

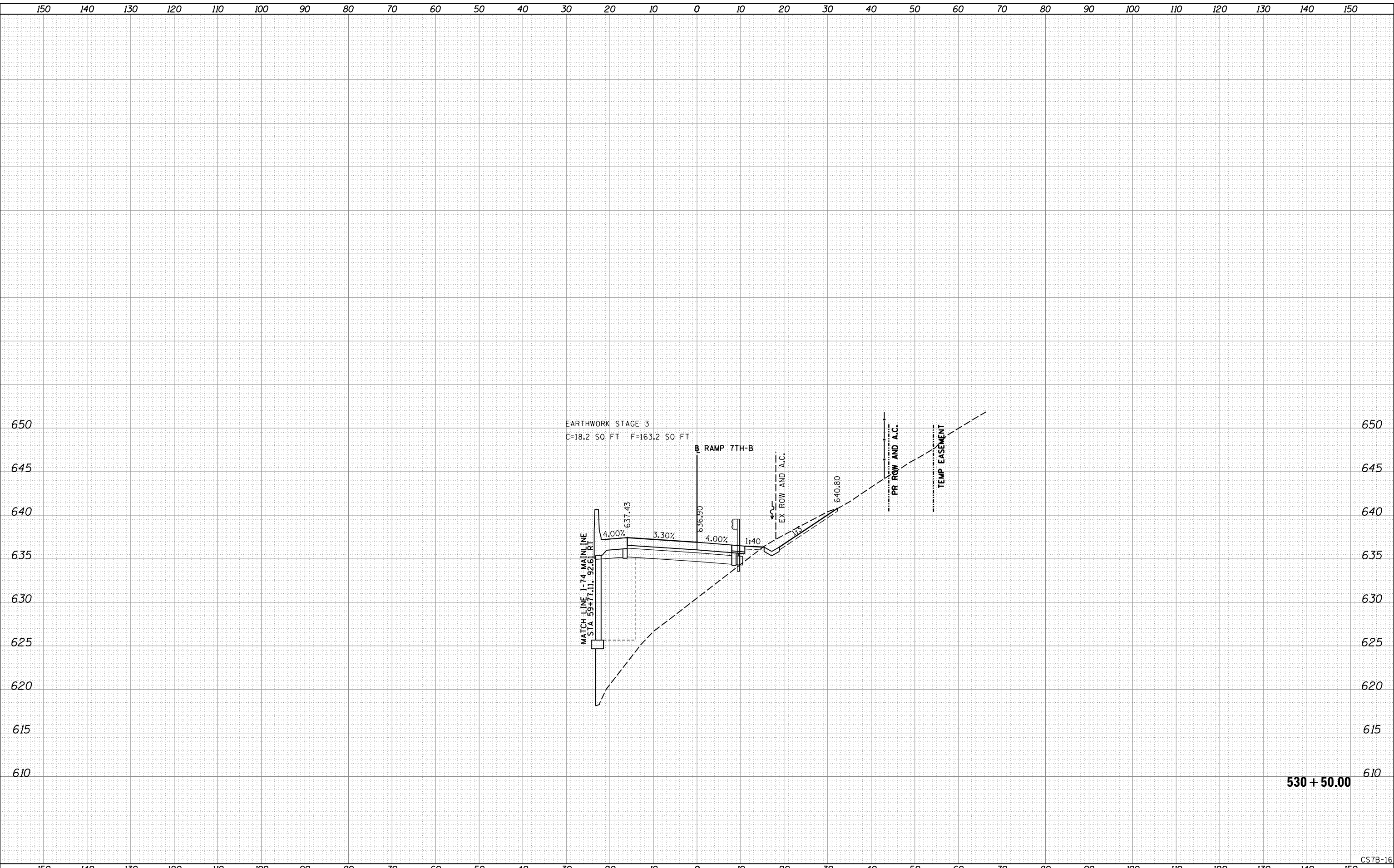
SCALE: SHEET NO. 15 OF 23 SHEETS STA. 530+00.00 TO STA. 530+00.00

F.A.I. RTE.	SECTION	COUNTY	TOTAL SHEETS	SHEET NO.
74	(81-11R-1 & 81-11HBR, HBR-1, HBR-2)	ROCK ISLAND	2042	1821
				CONTRACT NO. 64E26

ILLINOIS FED. AID PROJECT



© Copyright Hanson Professional Services Inc.



LAYOUT	RLT	7/22/2011
DRAWN	RLT	2/8/2016
REVIEWED	MTH/JJW	3/21/2017

FILE NAME =	D2CONC0-HPS-sht-xssht07M.dgn	USER NAME =	hehr01663	DESIGNED -	RLT	REVISED -	
				DRAWN -	RLT	REVISED -	
				CHECKED -	MTH/JJW	REVISED -	
				DATE -	3/23/2017	REVISED -	

**STATE OF ILLINOIS
DEPARTMENT OF TRANSPORTATION**

**CROSS SECTIONS
RAMP 7TH-B**

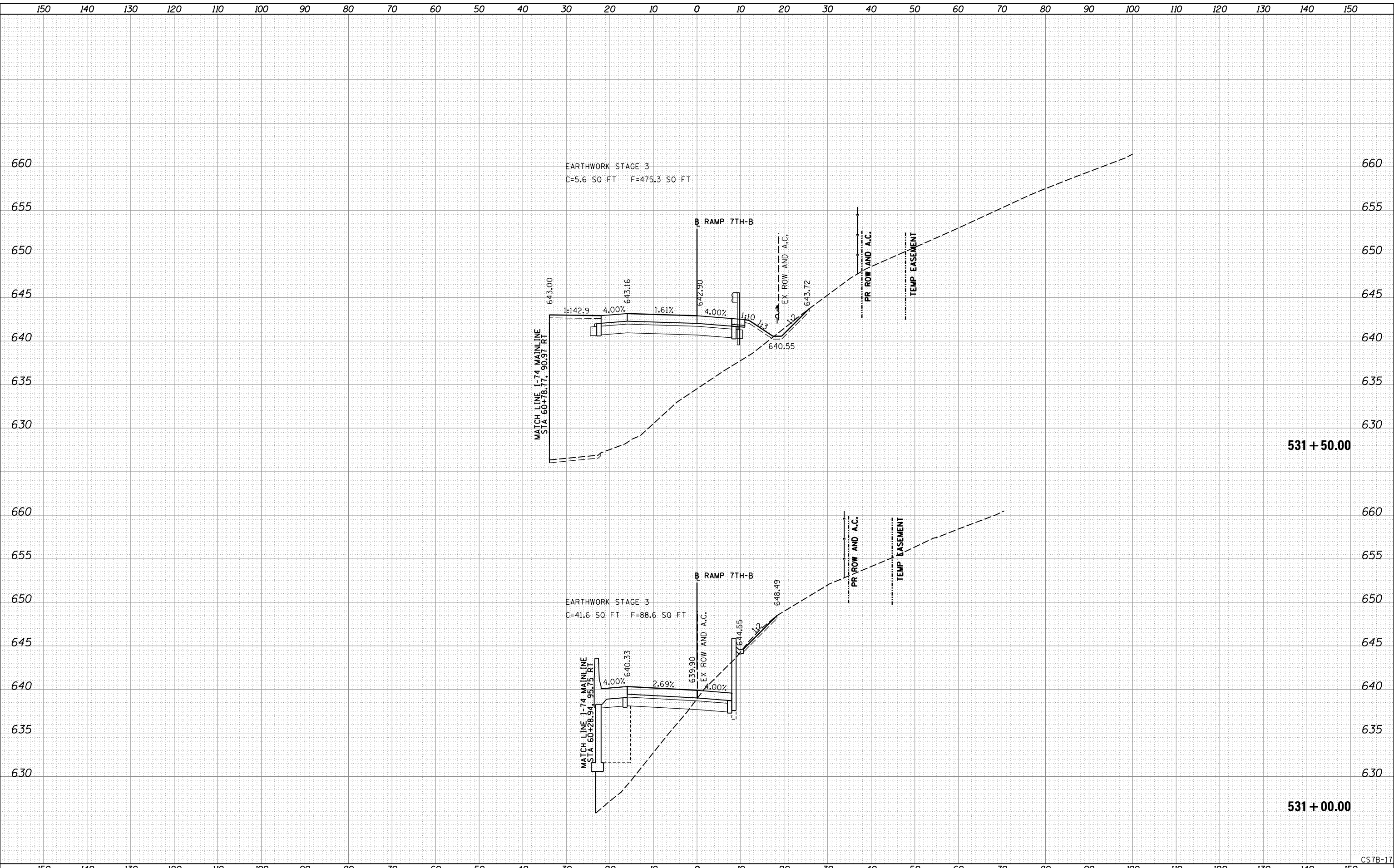
SCALE: SHEET NO. 16 OF 23 SHEETS STA. 530+50.00 TO STA. 530+50.00

F.A.I. RTE.	SECTION	COUNTY	TOTAL SHEETS	SHEET NO.
74	(81-11R-1 & 81-11HBR, HBR-1, HBR-2)	ROCK ISLAND	2042	1822
CONTRACT NO. 64E26			ILLINOIS FED. AID PROJECT	

CS7B-16



© Copyright Hanson Professional Services Inc.



LAYOUT	RLT	7/22/2011
DRAWN	RLT	2/8/2016
REVIEWED	MTH/JJW	3/21/2017

FILE NAME =	D2CONC0-HPS-sht-xssh07M.dgn	USER NAME =	hehn01663	DESIGNED -	RLT	REVISED -	
PLOT SCALE =		CHECKED -	MTH/JJW	REVISED -		REVISED -	
PLOT DATE =	3/22/2017	DATE -	3/23/2017	REVISED -		REVISED -	

**STATE OF ILLINOIS
DEPARTMENT OF TRANSPORTATION**

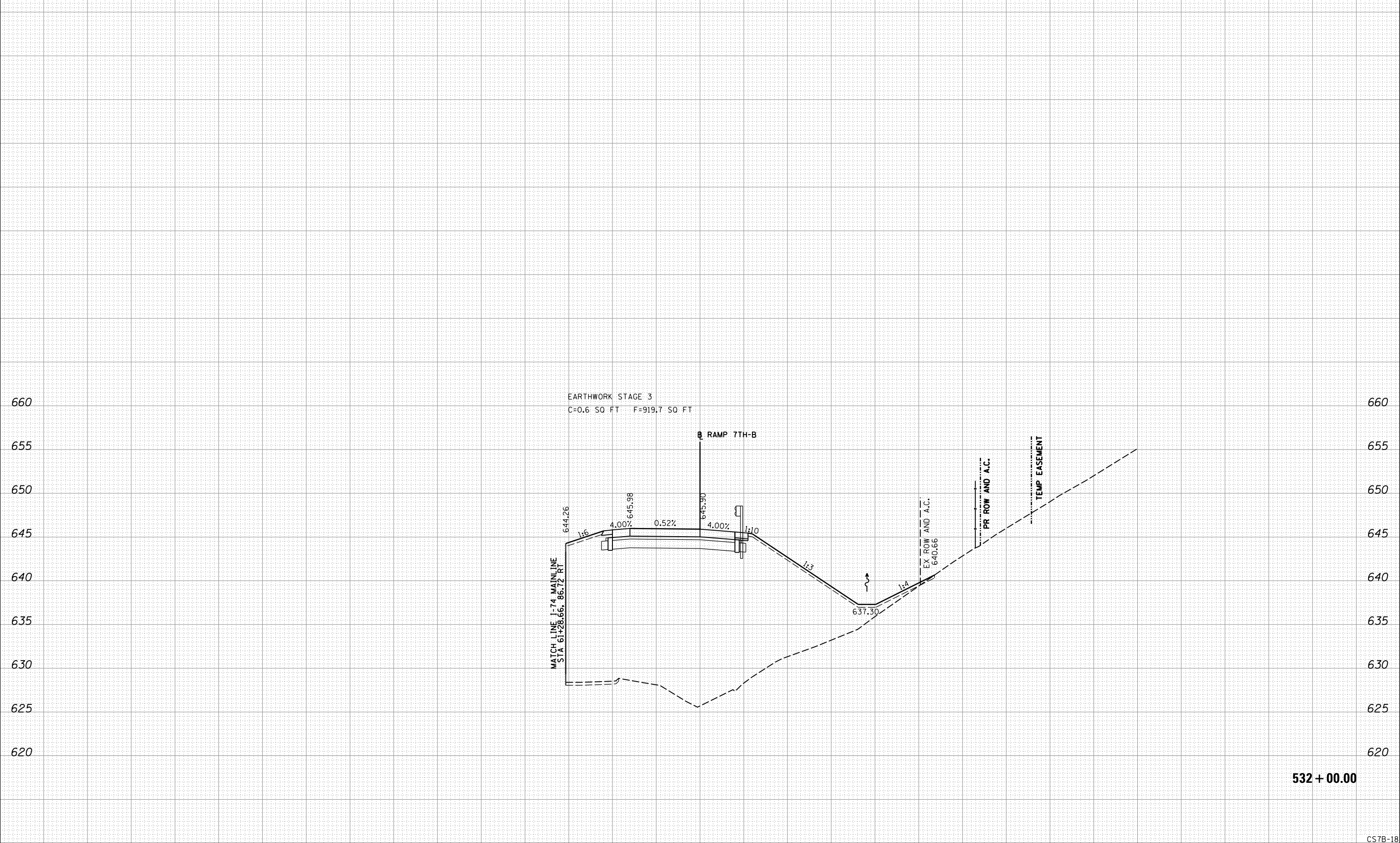
**CROSS SECTIONS
RAMP 7TH-B**

SCALE: SHEET NO. 17 OF 23 SHEETS STA. 531+00.00 TO STA. 531+50.00

F.A.I. RTE.	SECTION	COUNTY	TOTAL SHEETS	SHEET NO.
74	(81-11R-1 & 81-11HBR, HBR-1, HBR-2)	ROCK ISLAND	2042	1823
CONTRACT NO.			64E26	
ILLINOIS FED. AID PROJECT				

CS7B-17

150 140 130 120 110 100 90 80 70 60 50 40 30 20 10 0 10 20 30 40 50 60 70 80 90 100 110 120 130 140 150



532 + 00.00

CS7B-18



© Copyright Hanson Professional Services Inc.

LAYOUT	RLT	7/22/2011
DRAWN	RLT	2/8/2016
REVIEWED	MTH/JJW	3/21/2017

FILE NAME =	D2CONCDO-HPS-sht-xssht07M.dgn	USER NAME =	hehr01663	DESIGNED -	RLT	REVISED -	
		DRAWN -	RLT	CHECKED -	MTH/JJW	REVISED -	
		PLOT SCALE =		DATE -	3/23/2017	REVISED -	
		PLOT DATE =	3/22/2017				

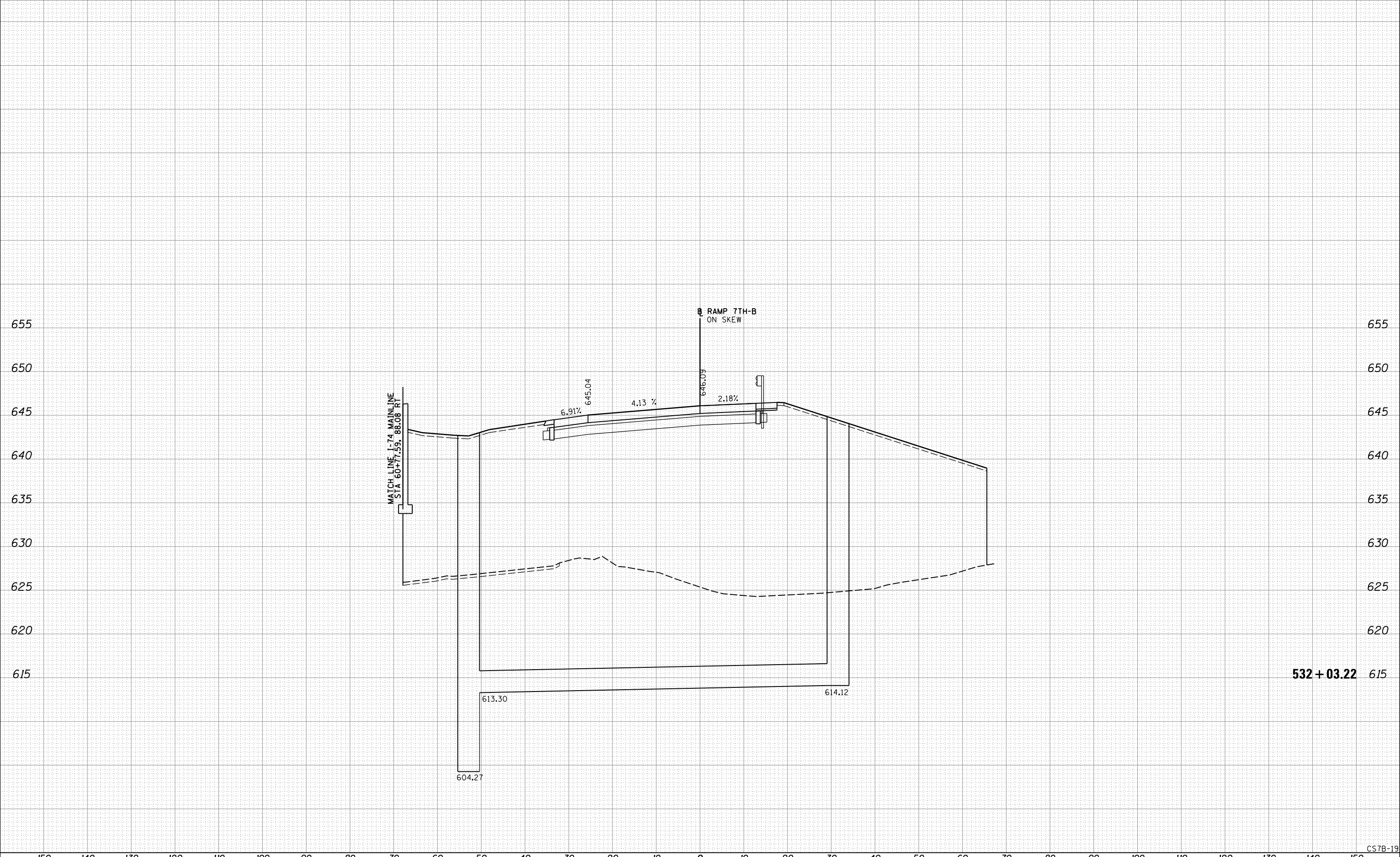
**STATE OF ILLINOIS
DEPARTMENT OF TRANSPORTATION**

**CROSS SECTIONS
RAMP 7TH-B**

SCALE: SHEET NO. 18 OF 23 SHEETS STA. 532+00.00 TO STA. 532+00.00

F.A.I. RTE.	SECTION	COUNTY	TOTAL SHEETS	SHEET NO.
74	(81-11R-1 & 81-11HBR, HBR-1, HBR-2)	ROCK ISLAND	2042	1824
			CONTRACT NO. 64E26	
ILLINOIS FED. AID PROJECT				

150 140 130 120 110 100 90 80 70 60 50 40 30 20 10 0 10 20 30 40 50 60 70 80 90 100 110 120 130 140 150



© Copyright Hanson Professional Services Inc.

LAYOUT	RLT	7/22/2011
DRAWN	RLT	2/8/2016
REVIEWED	MTH/JJW	3/21/2017

FILE NAME =	D2CONCO-HPS-sht-xssht07M.dgn
USER NAME =	hehr01663

DESIGNED -	RLT	REVISED -	
DRAWN -	RLT	REVISED -	
CHECKED -	MTH/JJW	REVISED -	
DATE -	3/23/2017	REVISED -	

**STATE OF ILLINOIS
DEPARTMENT OF TRANSPORTATION**

**CROSS SECTIONS
RAMP 7TH-B**

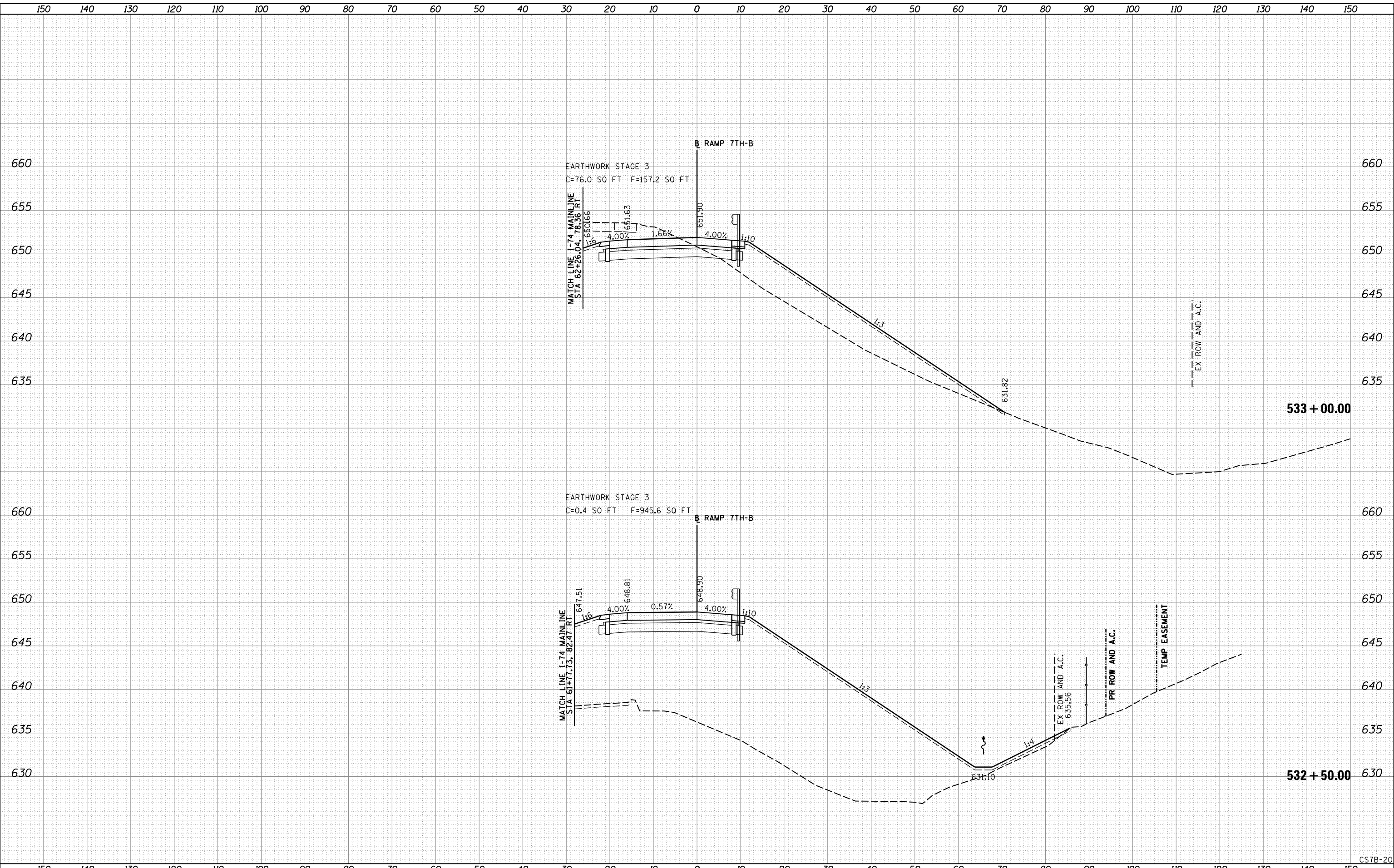
SCALE: SHEET NO. 19 OF 23 SHEETS STA. 532+03.22 TO STA. 532+03.22

F.A.I. RTE.	SECTION	COUNTY	TOTAL SHEETS	SHEET NO.
74	(81-11R-1 & 81-11HBR, HBR-1, HBR-2)	ROCK ISLAND	2042	1825
CONTRACT NO. 64E26			ILLINOIS FED. AID PROJECT	

CS7B-19



© Copyright Hanson Professional Services Inc.



LAYOUT	RLT	7/22/2011
DRAWN	RLT	2/8/2016
REVIEWED	MTH/JJW	3/21/2017

FILE NAME =	D2CONCDO-HPS-sht-xssht07M.dgn	USER NAME =	hehr01663	DESIGNED -	RLT	REVISED -	
PLOT SCALE =		CHECKED -	MTH/JJW	REVISED -		REVISED -	
PLOT DATE =	3/22/2017	DATE -	3/23/2017	REVISED -		REVISED -	

**STATE OF ILLINOIS
DEPARTMENT OF TRANSPORTATION**

**CROSS SECTIONS
RAMP 7TH-B**

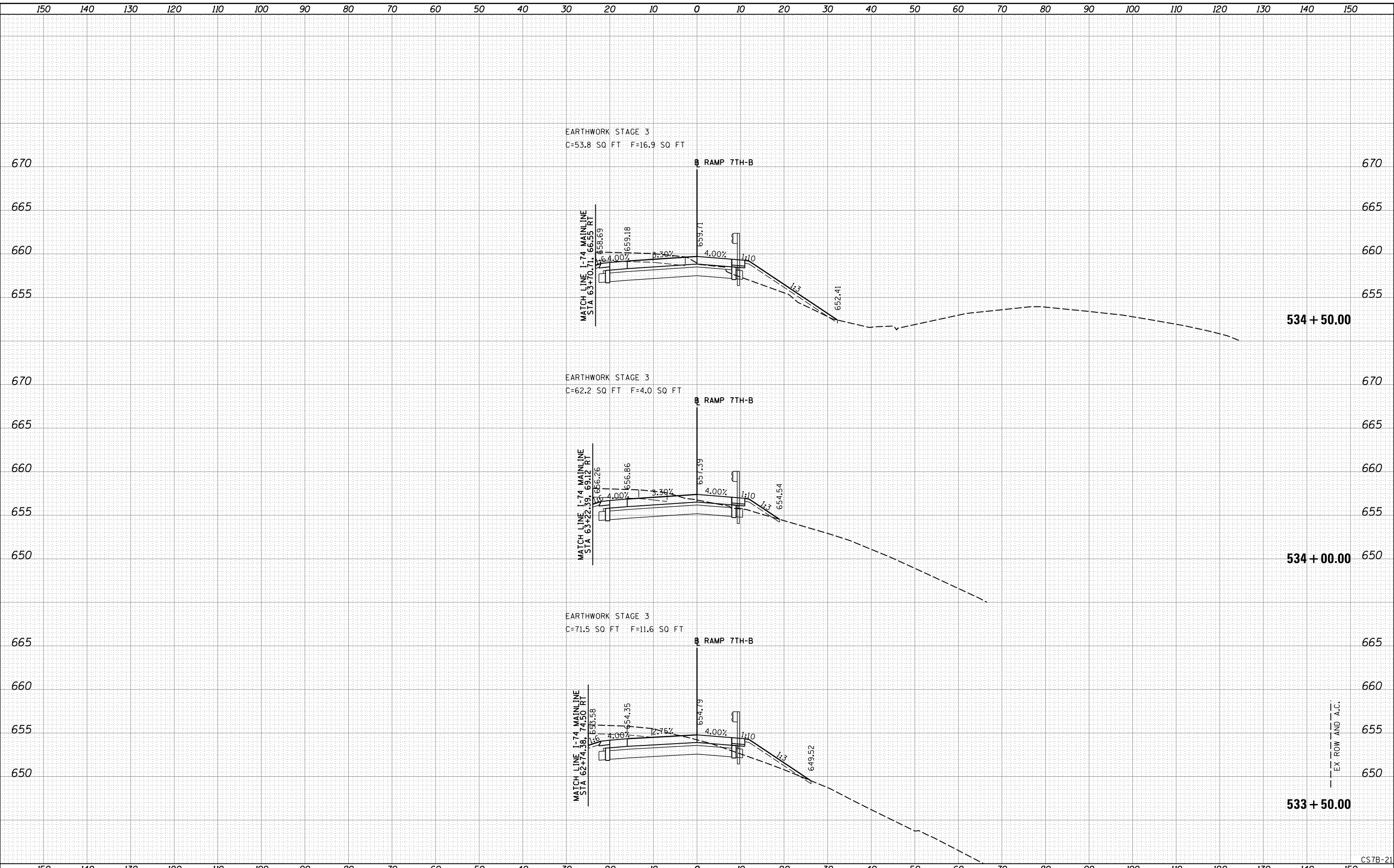
SCALE: SHEET NO. 20 OF 23 SHEETS STA. 532+50.00 TO STA. 533+00.00

F.A.I. RTE.	SECTION	COUNTY	TOTAL SHEETS	SHEET NO.
74	(81-11R-1 & 81-11HBR, HBR-1, HBR-2)	ROCK ISLAND	2042	1826
CONTRACT NO. 64E26			ILLINOIS FED. AID PROJECT	

CS7B-20



© Copyright Hanson Professional Services Inc.



LAYOUT	RLT	7/22/2011
DRAWN	RLT	2/8/2016
REVIEWED	MTH/JJW	3/21/2017

FILE NAME = D2CONCD-HPS-sht-xssh07M.dgn
 USER NAME = hehr01663

DESIGNED	-	RLT	REVISED	-
DRAWN	-	RLT	REVISED	-
CHECKED	-	MTH/JJW	REVISED	-
DATE	-	3/23/2017	REVISED	-

**STATE OF ILLINOIS
DEPARTMENT OF TRANSPORTATION**

**CROSS SECTIONS
RAMP 7TH-B**

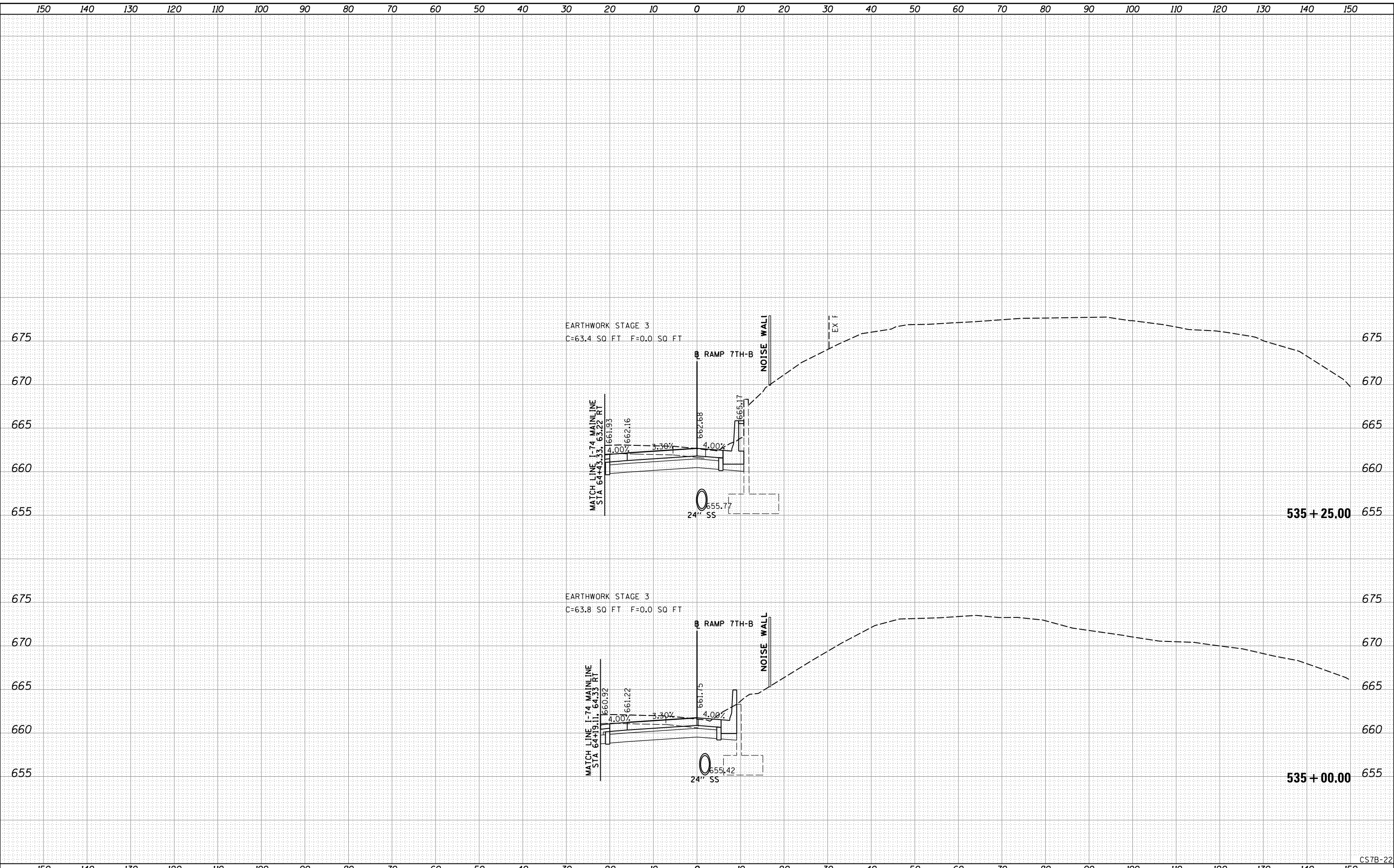
SCALE: SHEET NO. 21 OF 23 SHEETS STA. 533+50.00 TO STA. 534+50.00

F.A.I. RTE.	SECTION	COUNTY	TOTAL SHEETS	SHEET NO.
74	(81-11R-1 & 81-11HBR, HBR-1, HBR-2)	ROCK ISLAND	2042	1827
CONTRACT NO. 64E26			ILLINOIS FED. AID PROJECT	

CS7B-21



© Copyright Hanson Professional Services Inc.



LAYOUT	RLT	7/22/2011
DRAWN	RLT	2/8/2016
REVIEWED	MTH/JJW	3/21/2017

FILE NAME =	D2CONCO-HPS-sht-xssht07M.dgn	USER NAME =	hehr01663	DESIGNED -	RLT	REVISED -	
				DRAWN -	RLT	REVISED -	
				CHECKED -	MTH/JJW	REVISED -	
				DATE -	3/23/2017	REVISED -	

**STATE OF ILLINOIS
DEPARTMENT OF TRANSPORTATION**

**CROSS SECTIONS
RAMP 7TH-B**

SCALE: SHEET NO. 22 OF 23 SHEETS STA. 535+00.00 TO STA. 535+25.00

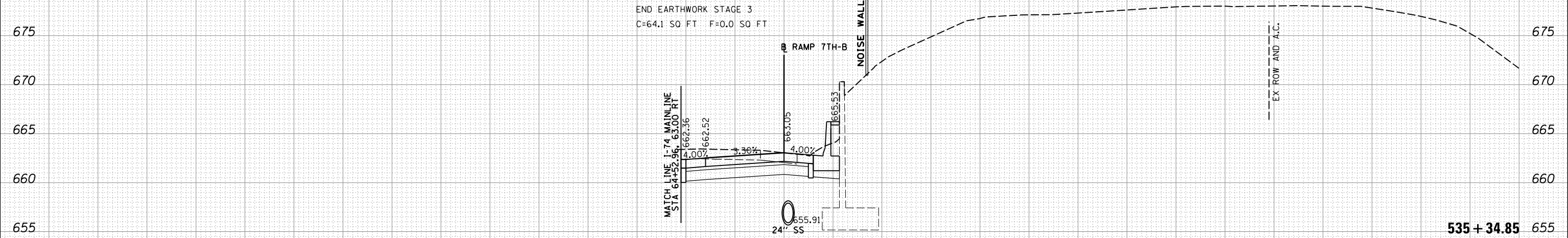
F.A.I. RTE.	SECTION	COUNTY	TOTAL SHEETS	SHEET NO.
74	(81-11R-1 & 81-11HBR, HBR-1, HBR-2)	ROCK ISLAND	2042	1828
CONTRACT NO. 64E26			ILLINOIS FED. AID PROJECT	

CS7B-22

150 140 130 120 110 100 90 80 70 60 50 40 30 20 10 0 10 20 30 40 50 60 70 80 90 100 110 120 130 140 150



© Copyright Hanson Professional Services Inc.



LAYOUT	RLT	7/22/2011
DRAWN	RLT	2/8/2016
REVIEWED	MTH/JJW	3/21/2017

FILE NAME =	D2CONCDO-HPS-sht-xssht07M.dgn	USER NAME =	hehr01663	DESIGNED -	RLT	REVISED -	
		DRAWN -	RLT	CHECKED -	MTH/JJW	REVISED -	
		PLOT SCALE =		DATE -	3/23/2017	REVISED -	
		PLOT DATE =	3/22/2017				

STATE OF ILLINOIS
DEPARTMENT OF TRANSPORTATION

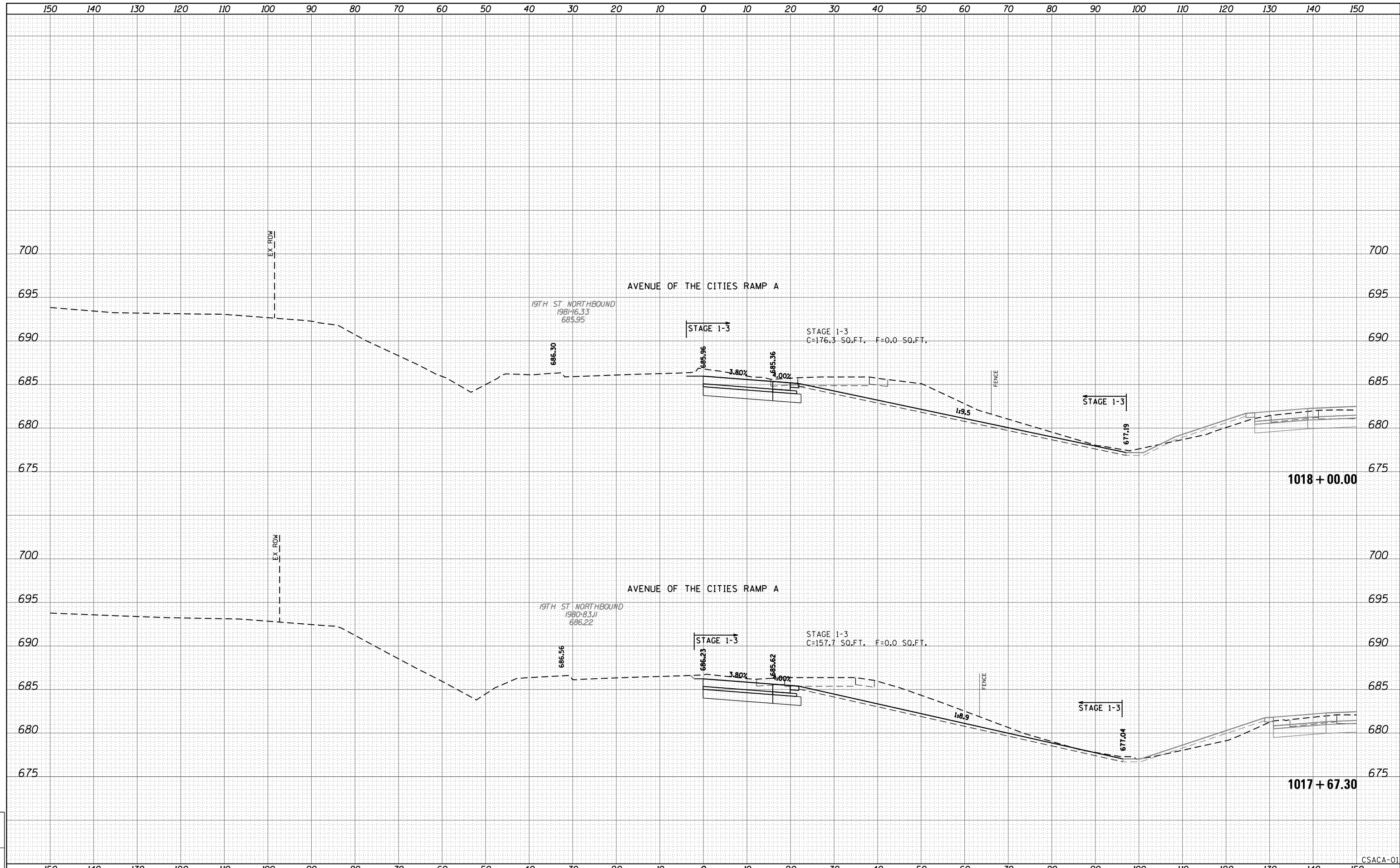
CROSS SECTIONS
RAMP 7TH-B

SCALE: SHEET NO. 23 OF 23 SHEETS STA. 535+34.85 TO STA. 535+34.85

F.A.I. RTE.	SECTION	COUNTY	TOTAL SHEETS	SHEET NO.
74	(81-11R-1 & 81-11HBR, HBR-1, HBR-2)	ROCK ISLAND	2042	1829
CONTRACT NO. 64E26			ILLINOIS FED. AID PROJECT	

CS7B-23

Alfred Benesch & Company
205 North Michigan Avenue, Suite 2400
Chicago, Illinois 60601
312.585.5450



LAYOUT	
DRAWN	
REVIEWED	

FILE NAME = D2CONCD-ABC-shr-xscrAC-A.dgn	USER NAME = bhador	DESIGNED - BMH	REVISIED -
		DRAWN - KMD	REVISIED -
		CHECKED -	REVISIED -
		DATE - 3/23/2017	REVISIED -

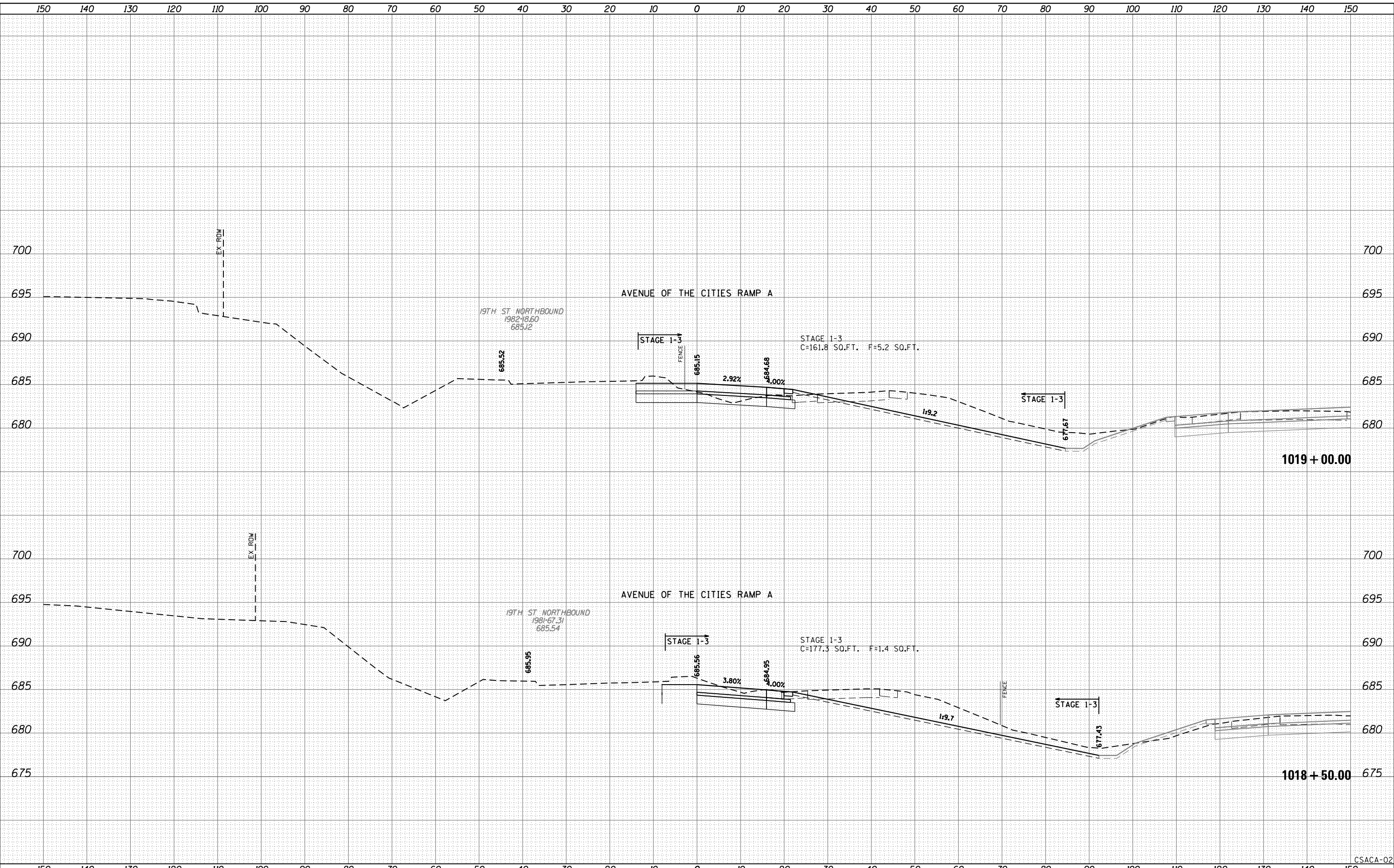
STATE OF ILLINOIS
DEPARTMENT OF TRANSPORTATION

CROSS SECTIONS AVENUE OF THE CITIES RAMP A (RAC-A)		
SCALE: _____	SHEET NO. 1 OF 8 SHEETS	STA. 1017+67.30 TO STA. 1018+00.00

F.A.I. RTE.	SECTION	COUNTY	TOTAL SHEETS	SHEET NO.
74	(81-1R-1 & 81-1HBR, HBR-1, HBR-2)	ROCK ISLAND	1867	1830
CONTRACT NO. 64E26			ILLINOIS FED. AID PROJECT	

CSACA-01

Alfred Benesch & Company
205 North Michigan Avenue, Suite 2400
Chicago, Illinois 60601
312.686.6450



LAYOUT	
DRAWN	
REVIEWED	

FILE NAME =	D2CONCD-ABC-sht-xscRAC-A.dgn	USER NAME =	bhador	DESIGNED -	BMH	REVISED -	
				DRAWN -	KMD	REVISED -	
		PLOT SCALE =		CHECKED -		REVISED -	
		PLOT DATE =	5/5/2017	DATE -	3/23/2017	REVISED -	

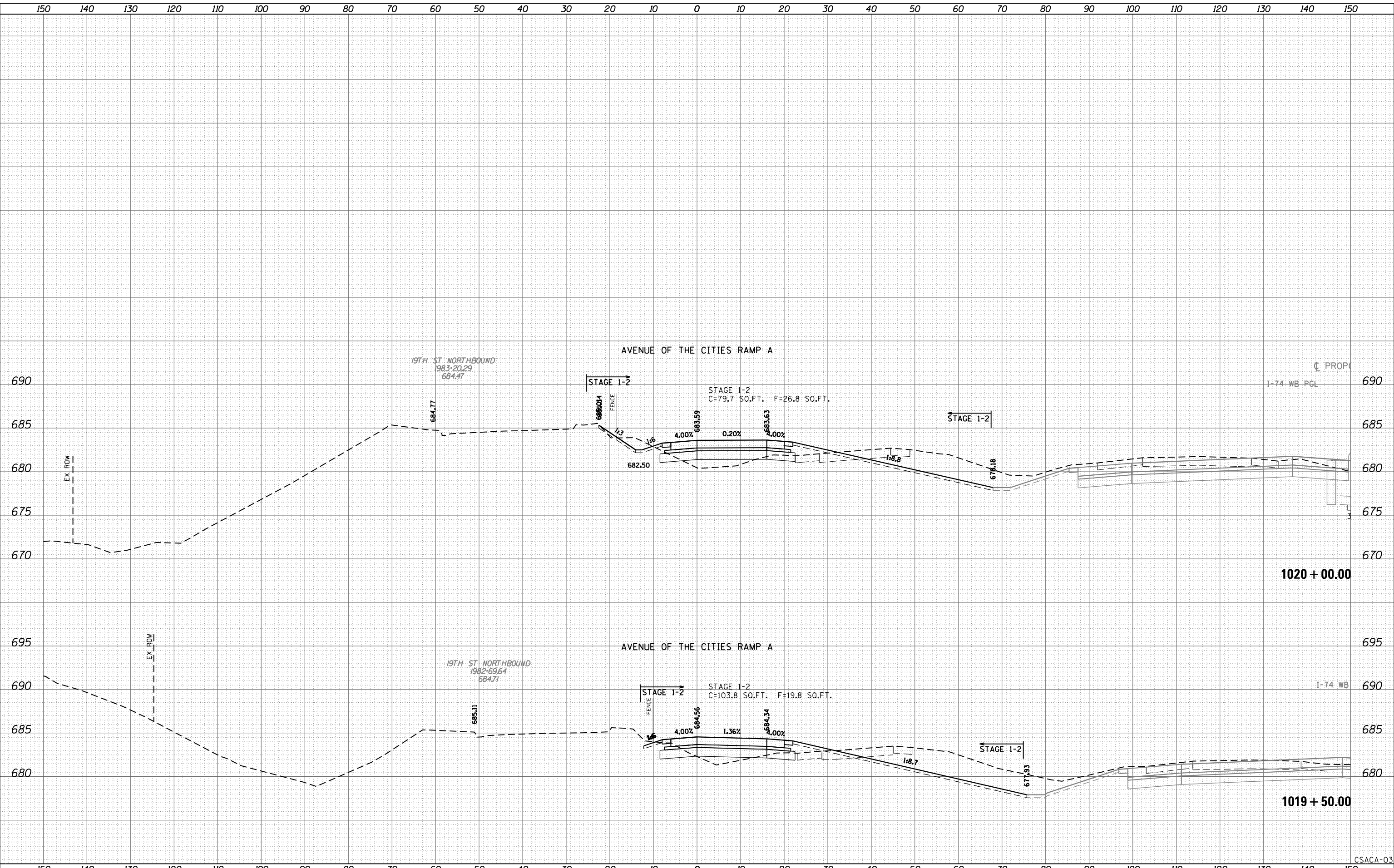
**STATE OF ILLINOIS
DEPARTMENT OF TRANSPORTATION**

CROSS SECTIONS	
AVENUE OF THE CITIES RAMP A (RAC-A)	
SCALE: _____	SHEET NO. <u>2</u> OF <u>8</u> SHEETS
STA. <u>1018+50.00</u> TO STA. <u>1019+00.00</u>	

F.A.I. RTE.	SECTION	COUNTY	TOTAL SHEETS	SHEET NO.
74	(81-11R-1 & 81-11HBR, HBR-1, HBR-2)	ROCK ISLAND	1867	1831
CONTRACT NO. <u>64E26</u>			ILLINOIS FED. AID PROJECT	

CSACA-02

Alfred Benesch & Company
205 North Michigan Avenue, Suite 2400
Chicago, Illinois 60601
312.686.6450



LAYOUT	
DRAWN	
REVIEWED	

FILE NAME =	D2CONCD-ABC-sht-xscrAC-A.dgn	USER NAME =	bhador	DESIGNED -	BMH	REVISED -	
				DRAWN -	KMD	REVISED -	
		PLOT SCALE =		CHECKED -		REVISED -	
		PLOT DATE =	5/5/2017	DATE -	3/23/2017	REVISED -	

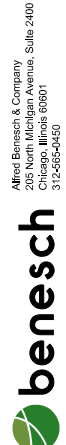
**STATE OF ILLINOIS
DEPARTMENT OF TRANSPORTATION**

**CROSS SECTIONS
AVENUE OF THE CITIES
RAMP A (RAC-A)**

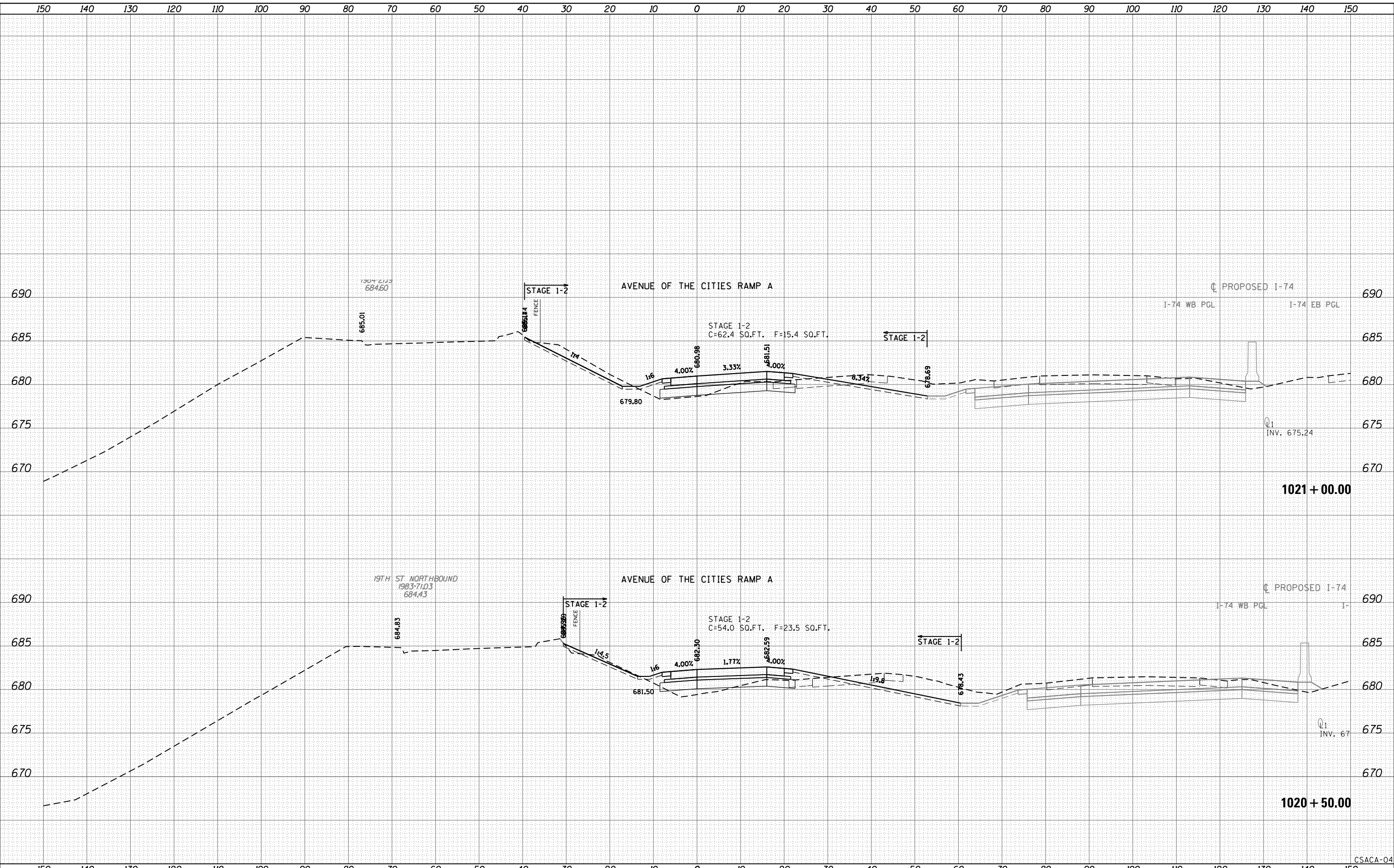
SCALE: _____ SHEET NO. 3 OF 8 SHEETS STA. 1019+50.00 TO STA. 1020+00.00

F.A.I. RTE.	SECTION	COUNTY	TOTAL SHEETS	SHEET NO.
74	(81-1R-1 & 81-1HBR, HBR-1, HBR-2)	ROCK ISLAND	1867	1832
			CONTRACT NO. 64E26	
ILLINOIS FED. AID PROJECT				

CSACA-03



Alfred Benesch & Company
205 North Michigan Avenue, Suite 2400
Chicago, Illinois 60601
312.686.6450



LAYOUT	
DRAWN	
REVIEWED	

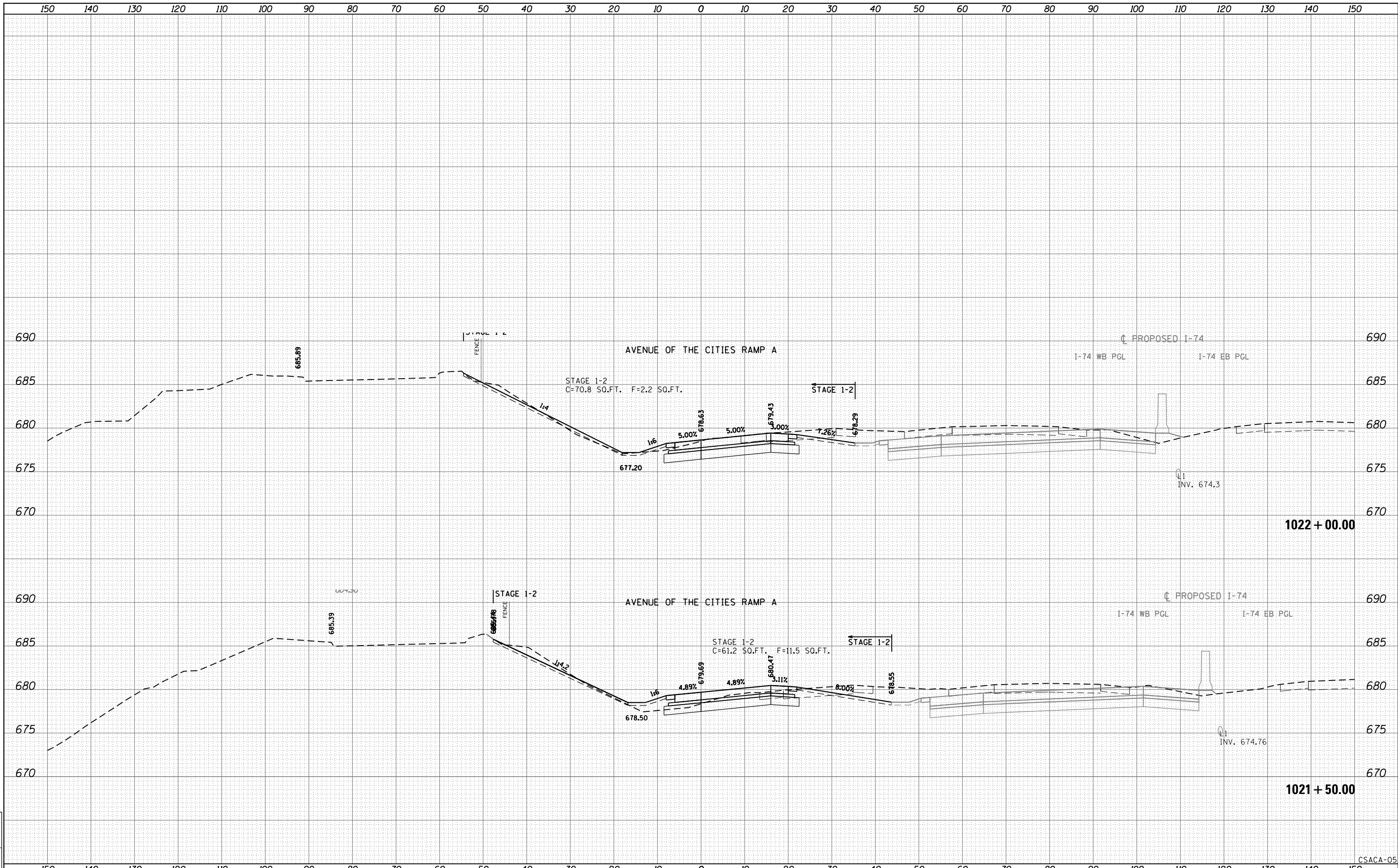
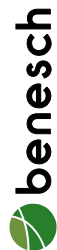
FILE NAME =	D2CONCD-ABC-shr-xscrAC-A.dgn	USER NAME =	bhador	DESIGNED -	BMH	REVISED -	
		DRAWN -	KMD	REVISED -		REVISED -	
		CHECKED -		REVISED -		REVISED -	
		DATE -	3/23/2017	REVISED -		REVISED -	

STATE OF ILLINOIS
DEPARTMENT OF TRANSPORTATION

CROSS SECTIONS		F.A.I. RTE.	SECTION	COUNTY	TOTAL SHEETS	SHEET NO.
AVENUE OF THE CITIES RAMP A (RAC-A)		74	(81-1R-1 & 81-1HBR, HBR-1, HBR-2)	ROCK ISLAND	1867	1833
SCALE: _____		SHEET NO. 4 OF 8 SHEETS		STA. 1020+50.00 TO STA. 1021+00.00		CONTRACT NO. 64E26
ILLINOIS FED. AID PROJECT						

CSACA-04

Alfred Benesch & Company
205 North Michigan Avenue, Suite 2400
Chicago, Illinois 60601
312.686.6450



LAYOUT	
DRAWN	
REVIEWED	

FILE NAME = D2CONCD-ABC-shr-xscRAC-A.dgn	USER NAME = bhador	DESIGNED - BMH	REVISÉD -
		DRAWN - KMD	REVISÉD -
		CHECKED -	REVISÉD -
		DATE - 3/23/2017	REVISÉD -

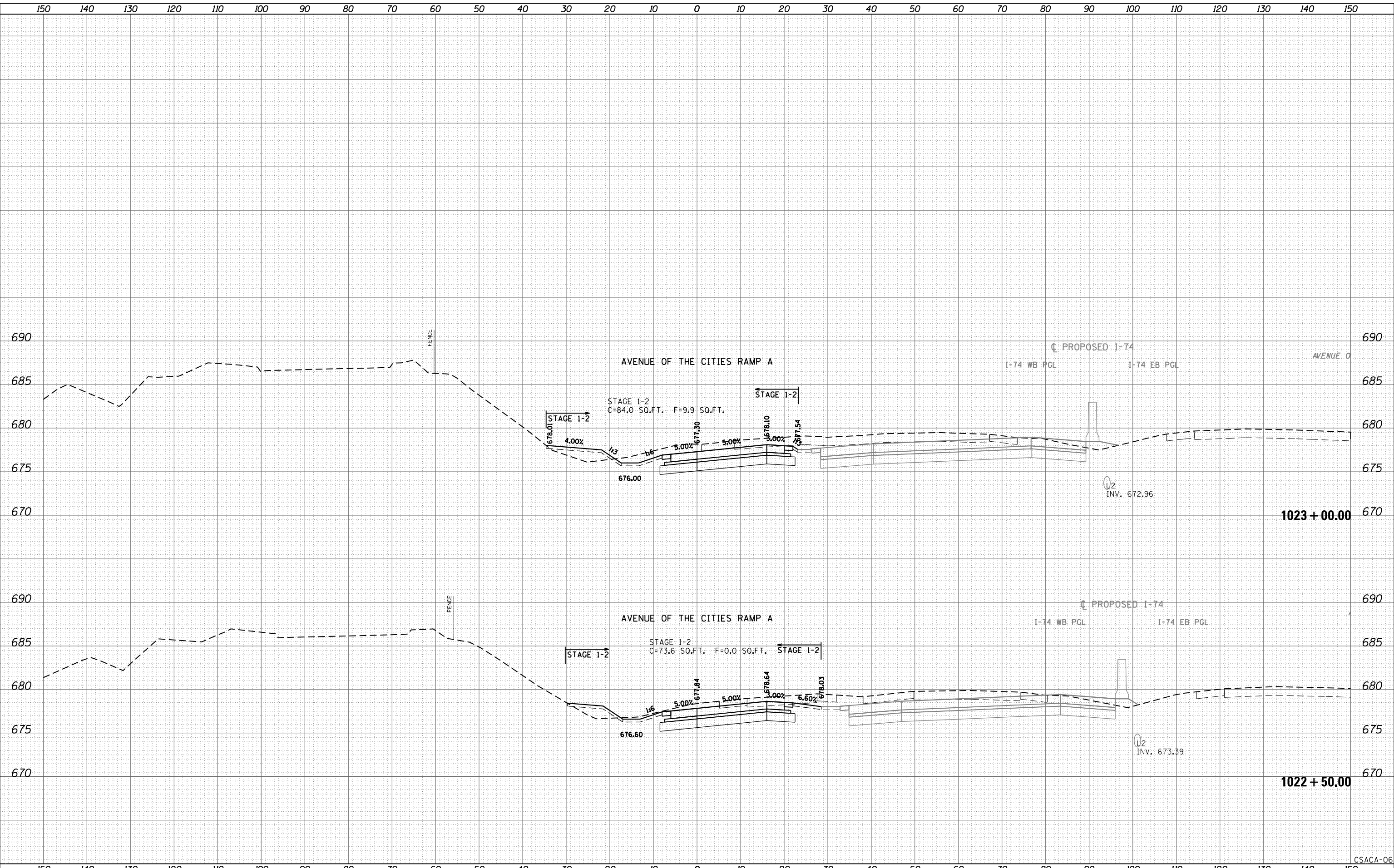
**STATE OF ILLINOIS
DEPARTMENT OF TRANSPORTATION**

CROSS SECTIONS	
AVENUE OF THE CITIES RAMP A (RAC-A)	
SCALE: _____	SHEET NO. 5 OF 8 SHEETS
STA. 1021+50.00 TO STA. 1022+00.00	

F.A.I. RTE.	SECTION	COUNTY	TOTAL SHEETS	SHEET NO.
74	(81-1R-1 & 81-1HBR, HBR-1, HBR-2)	ROCK ISLAND	1867	1834
CONTRACT NO. 64E26			ILLINOIS FED. AID PROJECT	

CSACA-05

Alfred Benesch & Company
205 North Michigan Avenue, Suite 2400
Chicago, Illinois 60601
312-585-5450



LAYOUT	
DRAWN	
REVIEWED	

FILE NAME =	D2CONCD-ABC-sht-xscRAC-A.dgn	USER NAME =	bhodor	DESIGNED -	BMH	REVISED -	
		DRAWN -	KMD	CHECKED -		REVISED -	
		PLOT SCALE =		DATE -	3/23/2017	REVISED -	
		PLOT DATE =	5/5/2017				

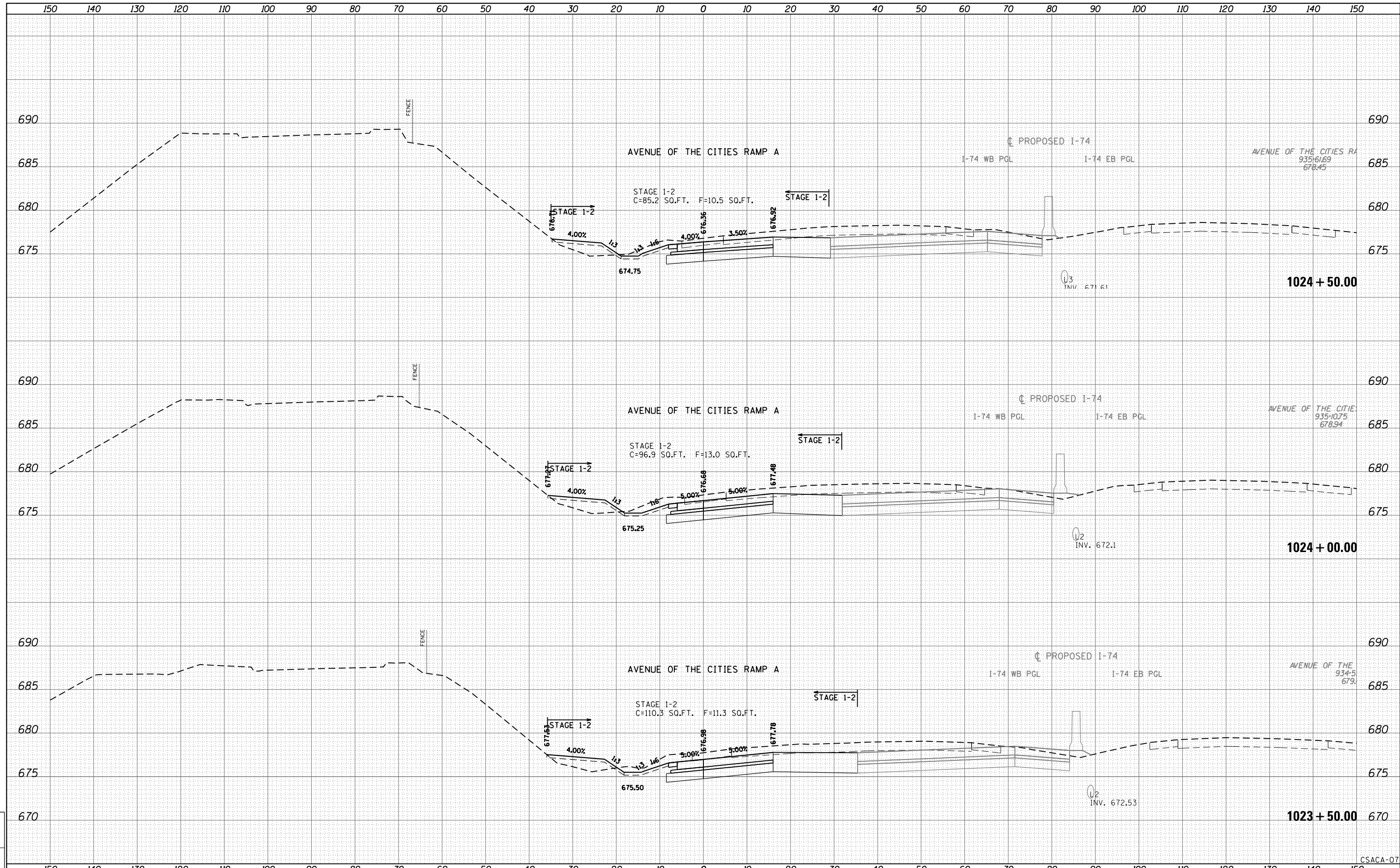
STATE OF ILLINOIS
DEPARTMENT OF TRANSPORTATION

CROSS SECTIONS
AVENUE OF THE CITIES
RAMP A (RAC-A)

SCALE: _____ SHEET NO. 6 OF 8 SHEETS STA. 1022+50.00 TO STA. 1023+00.00

F.A.I. RTE.	SECTION	COUNTY	TOTAL SHEETS	SHEET NO.
74	(81-1R-1 & 81-1HBR, HBR-1, HBR-2)	ROCK ISLAND	1867	1835
			CONTRACT NO. 64E26	
ILLINOIS FED. AID PROJECT				

CSACA-06



LAYOUT	
DRAWN	
REVIEWED	

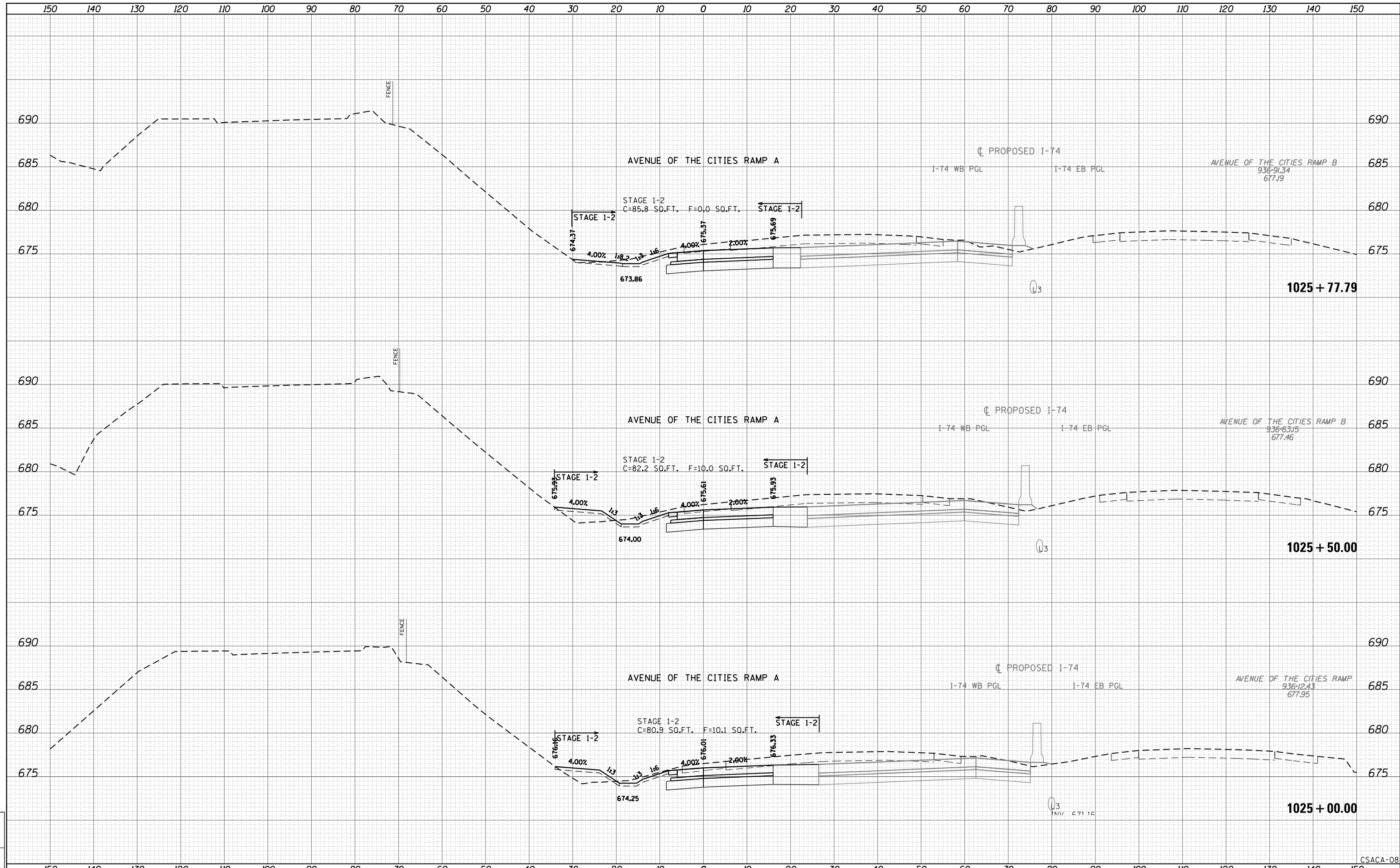
FILE NAME =	D2CONCD-ABC-shr-xscrAC-A.dgn	USER NAME =	bhador	DESIGNED -	BMH	REVISED -	
				DRAWN -	KMD	REVISED -	
		PLOT SCALE =		CHECKED -		REVISED -	
		PLOT DATE =	5/5/2017	DATE -	3/23/2017	REVISED -	

**STATE OF ILLINOIS
DEPARTMENT OF TRANSPORTATION**

CROSS SECTIONS AVENUE OF THE CITIES RAMP A (RAC-A)		
SCALE: _____	SHEET NO. <u>7</u> OF <u>8</u> SHEETS	STA. <u>1023+50.00</u> TO STA. <u>1024+00.00</u>

F.A.I RTE.	SECTION	COUNTY	TOTAL SHEETS	SHEET NO.
74	(81-1R-1 & 81-1HBR, HBR-1, HBR-2)	ROCK ISLAND	1867	1836
CONTRACT NO. 64E26			ILLINOIS FED. AID PROJECT	

CSACA-07

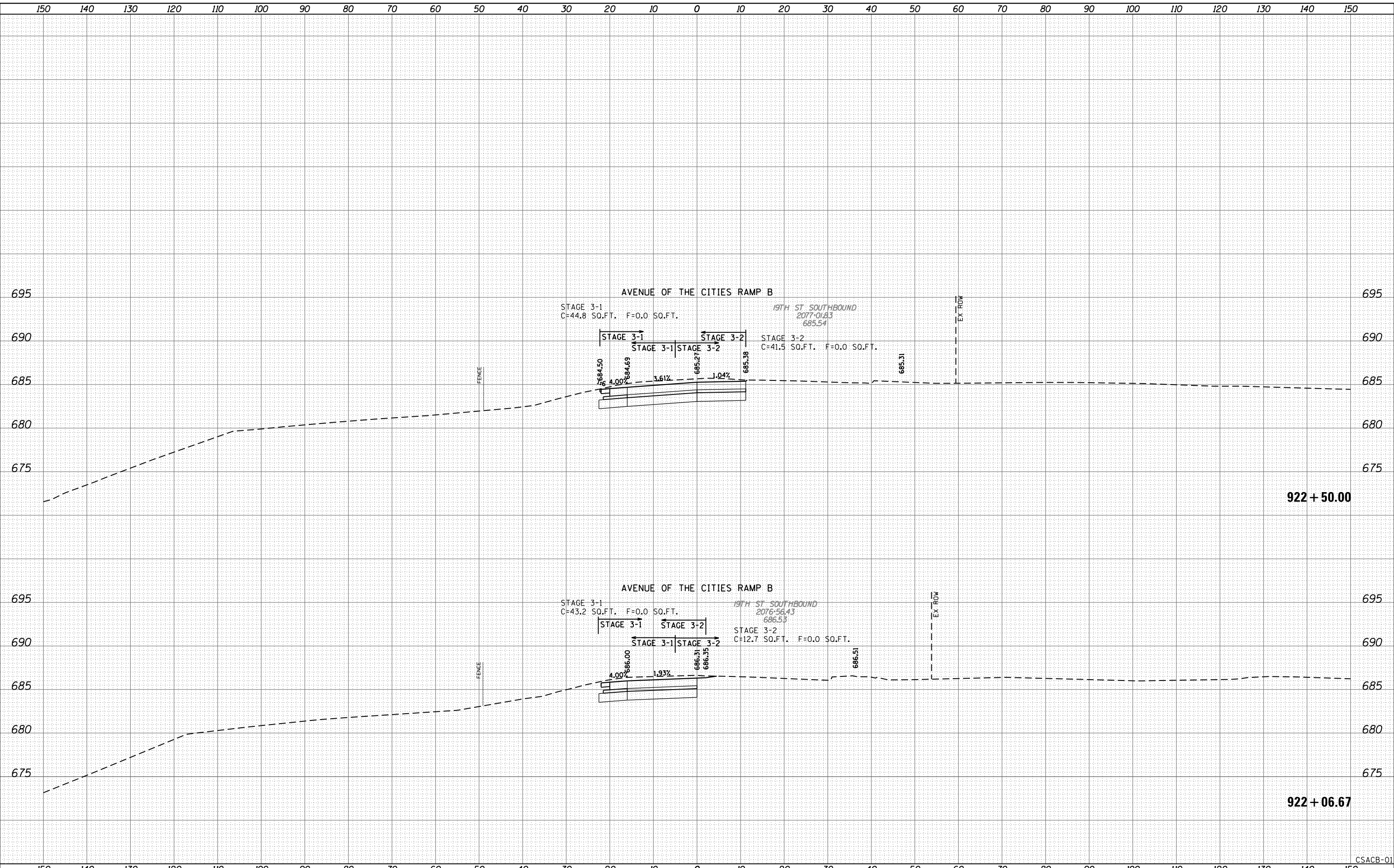


LAYOUT	
DRAWN	
REVIEWED	

FILE NAME = D2CONCD-ABC-shr-xscRAC-A.dgn	USER NAME = bhador	DESIGNED - BMH	REVISÉD -	STATE OF ILLINOIS DEPARTMENT OF TRANSPORTATION	CROSS SECTIONS AVENUE OF THE CITIES RAMP A (RAC-A)				F.A.I. RTE.	SECTION	COUNTY	TOTAL SHEETS	SHEET NO.
PLOT SCALE =	CHECKED -	REVISÉD -	REVISÉD -		74	(81-1R-1 & 81-1HBR, HBR-1, HBR-2)	ROCK ISLAND	1867	1837				
PLOT DATE = 5/5/2017	DATE - 3/23/2017	REVISÉD -	REVISÉD -		SCALE: _____ SHEET NO. 8 OF 8 SHEETS STA. 1024+50.00 TO STA. 1025+50.00				CONTRACT NO. 64E26				
ILLINOIS FED. AID PROJECT													

CSACA-08

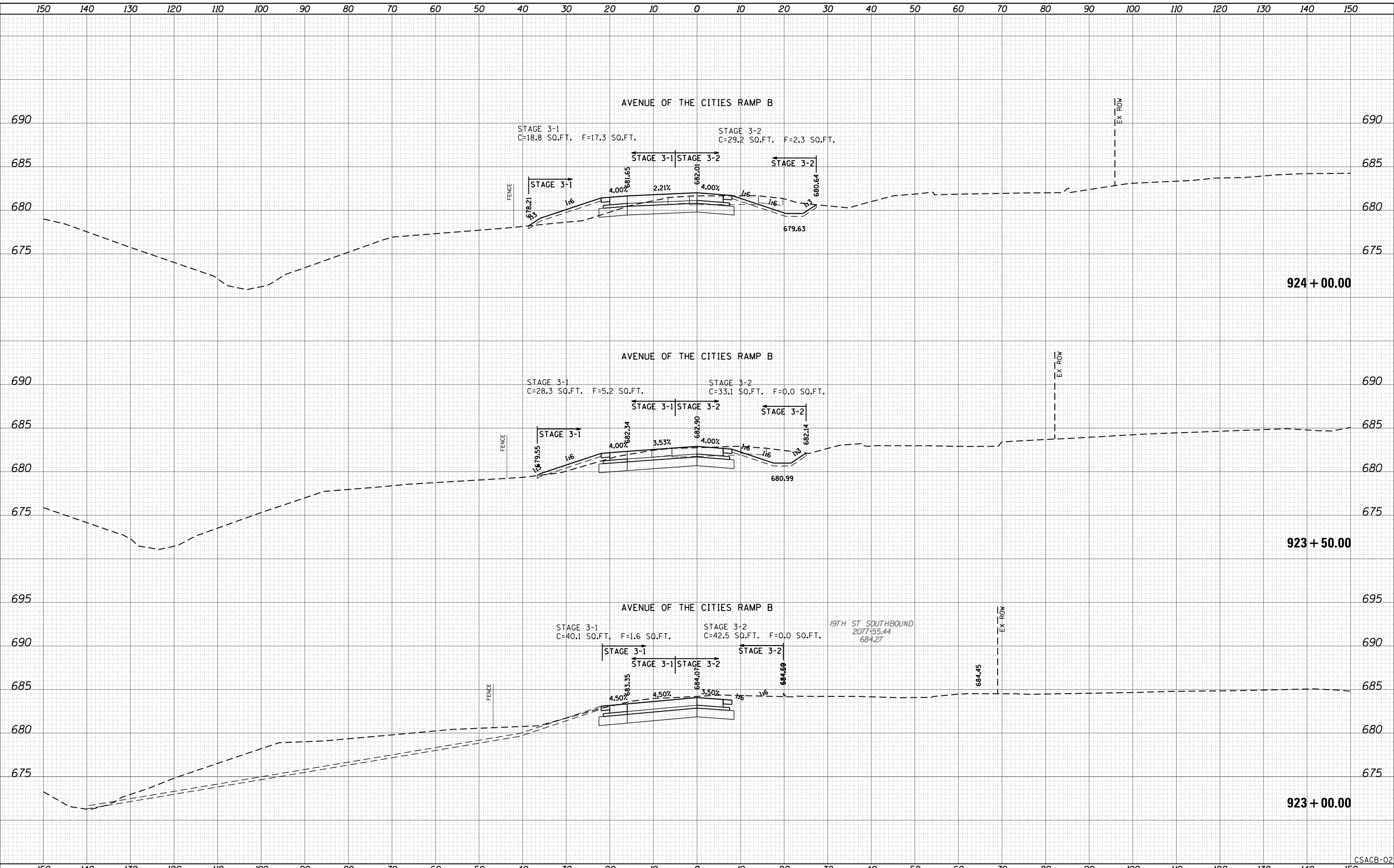
Alfred Benesch & Company
205 North Michigan Avenue, Suite 2400
Chicago, Illinois 60601
312.585.5450



LAYOUT	
DRAWN	
REVIEWED	

FILE NAME = D2CONCD-ABC-shr-xscrAC-B.dgn	USER NAME = bhodor	DESIGNED - BMH	REVISSED -	STATE OF ILLINOIS DEPARTMENT OF TRANSPORTATION	CROSS SECTIONS AVENUE OF THE CITIES RAMP B (RAC-B)				F.A.I RTE.	SECTION	COUNTY	TOTAL SHEETS	SHEET NO.
PLOT SCALE =	CHECKED -	REVISSED -	REVISSED -		74	(81-11R-1 & 81-11HBR, HBR-1, HBR-2)	ROCK ISLAND	1867	1838				
PLOT DATE = 5/5/2017	DATE - 3/23/2017	REVISSED -	REVISSED -		SCALE: _____ SHEET NO. 1 OF 8 SHEETS STA. 922+06.67 TO STA. 922+50.00				CONTRACT NO. 64E26				
ILLINOIS FED. AID PROJECT													

Alfred Benesch & Company
205 North Michigan Avenue, Suite 2400
Chicago, Illinois 60601
312.585.4450



LAYOUT	
DRAWN	
REVIEWED	

FILE NAME = D2CONCD-ABC-shr-xscrAC-B.dgn	USER NAME = bhodor	DESIGNED - BMH	REVISIED -
		DRAWN - KMD	REVISIED -
		CHECKED -	REVISIED -
		DATE - 3/23/2017	REVISIED -

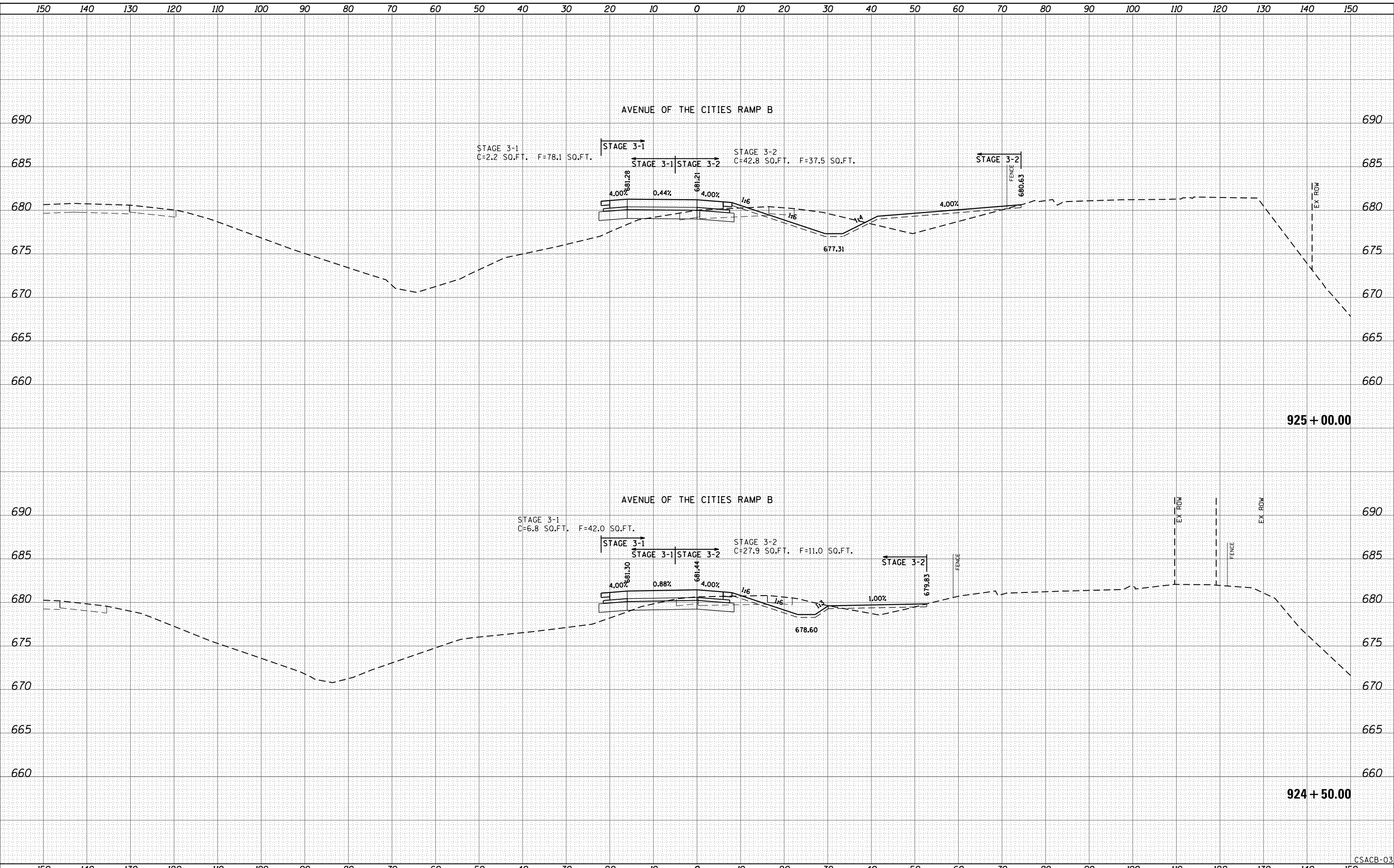
STATE OF ILLINOIS
DEPARTMENT OF TRANSPORTATION

CROSS SECTIONS	
AVENUE OF THE CITIES	
RAMP B (RAC-B)	
SCALE: _____	SHEET NO. 2 OF 8 SHEETS
STA. 923+00.00 TO STA. 924+00.00	

F.A.I. RTE.	SECTION	COUNTY	TOTAL SHEETS	SHEET NO.
74	(81-1R-1 & 81-1HBR, HBR-1, HBR-2)	ROCK ISLAND	1867	1839
CONTRACT NO. 64E26			ILLINOIS FED. AID PROJECT	

CSACB-02

Alfred Benesch & Company
205 North Michigan Avenue, Suite 2400
Chicago, Illinois 60601
312-565-6450



LAYOUT	
DRAWN	
REVIEWED	

FILE NAME = D2CONC0-ABC-shr-xscrAC-B.dgn	USER NAME = bhador	DESIGNED - BMH	REVISED -
PLOT SCALE =	CHECKED -	DRAWN - KMD	REVISED -
PLOT DATE = 5/5/2017	DATE - 3/23/2017		REVISED -

**STATE OF ILLINOIS
DEPARTMENT OF TRANSPORTATION**

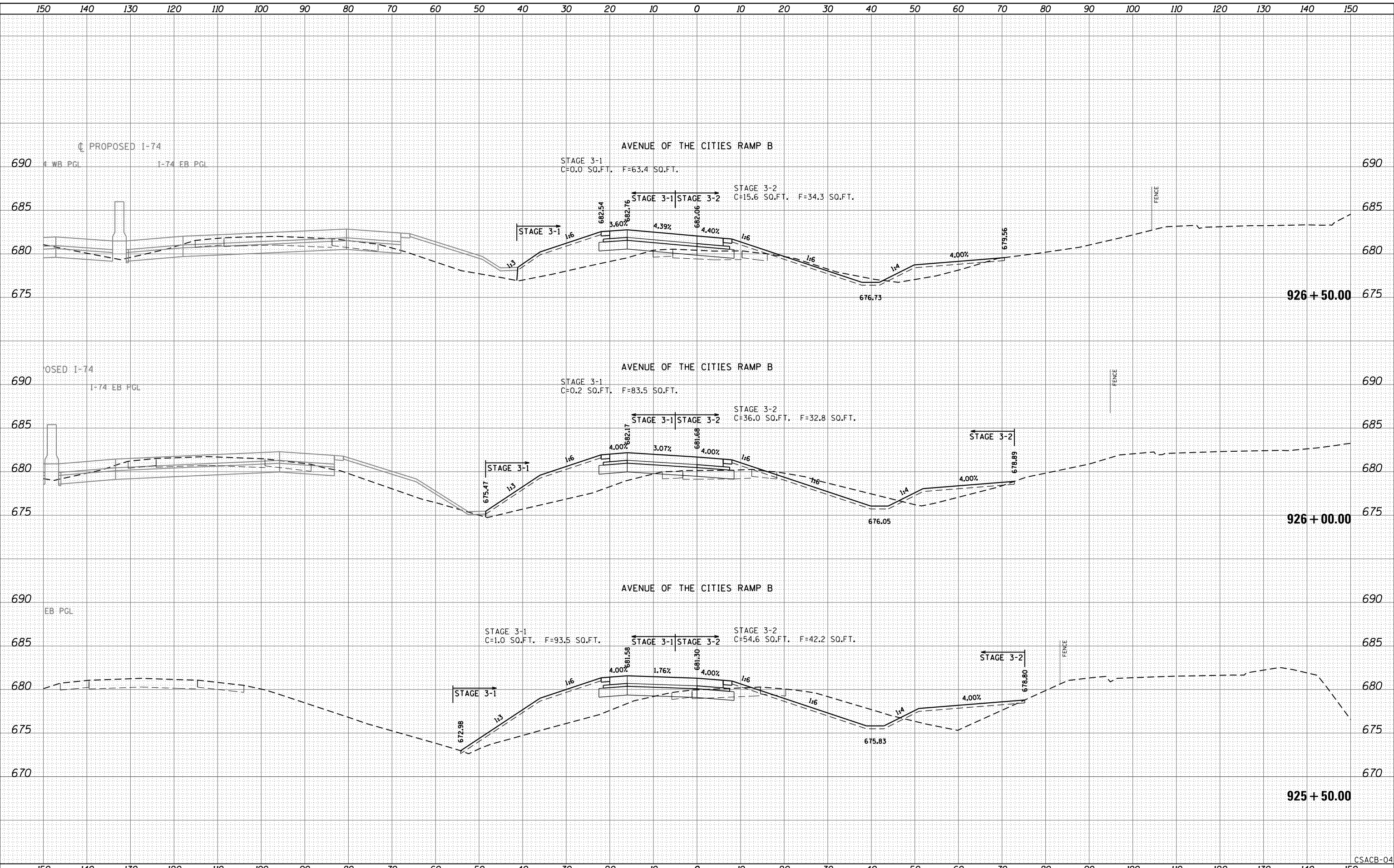
**CROSS SECTIONS
AVENUE OF THE CITIES
RAMP B (RAC-B)**

SCALE: _____ SHEET NO. 3 OF 8 SHEETS STA. 924+50.00 TO STA. 925+00.00

F.A.I. RTE.	SECTION	COUNTY	TOTAL SHEETS	SHEET NO.
74	(81-1R-1 & 81-1HBR, HBR-1, HBR-2)	ROCK ISLAND	1867	1840
CONTRACT NO. 64E26				

ILLINOIS FED. AID PROJECT


CSACB-03



LAYOUT	
DRAWN	
REVIEWED	

FILE NAME = D2CONCD-ABC-shr-xscRAC-B.dgn	USER NAME = bhador	DESIGNED - BMH	REVISÉD -	STATE OF ILLINOIS DEPARTMENT OF TRANSPORTATION	CROSS SECTIONS AVENUE OF THE CITIES RAMP B (RAC-B)				F.A.I. RTE. 74	SECTION (81-1R-1 & 81-1HBR, HBR-1, HBR-2)	COUNTY ROCK ISLAND	TOTAL SHEETS 1867	SHEET NO. 1841
PLOT SCALE =	CHECKED -	REVISÉD -	REVISÉD -		SCALE: _____	SHEET NO. 4 OF 8 SHEETS	STA. 925+50.00 TO STA. 926+50.00	CONTRACT NO. 64E26		ILLINOIS FED. AID PROJECT			
PLOT DATE = 5/5/2017	DATE - 3/23/2017	REVISÉD -	REVISÉD -										

Alfred Benesch & Company
205 North Michigan Avenue, Suite 2400
Chicago, Illinois 60601
312.686.6450



CSACB-05

LAYOUT	
DRAWN	
REVIEWED	

FILE NAME = D2CONCD-ABC-shr-xscRAC-B.dgn

USER NAME = bhodor

PLOT SCALE =

PLOT DATE = 5/5/2017

DESIGNED - BMH

DRAWN - KMD

CHECKED -

DATE - 3/23/2017

REVISED -

REVISED -

REVISED -

REVISED -

**STATE OF ILLINOIS
DEPARTMENT OF TRANSPORTATION**

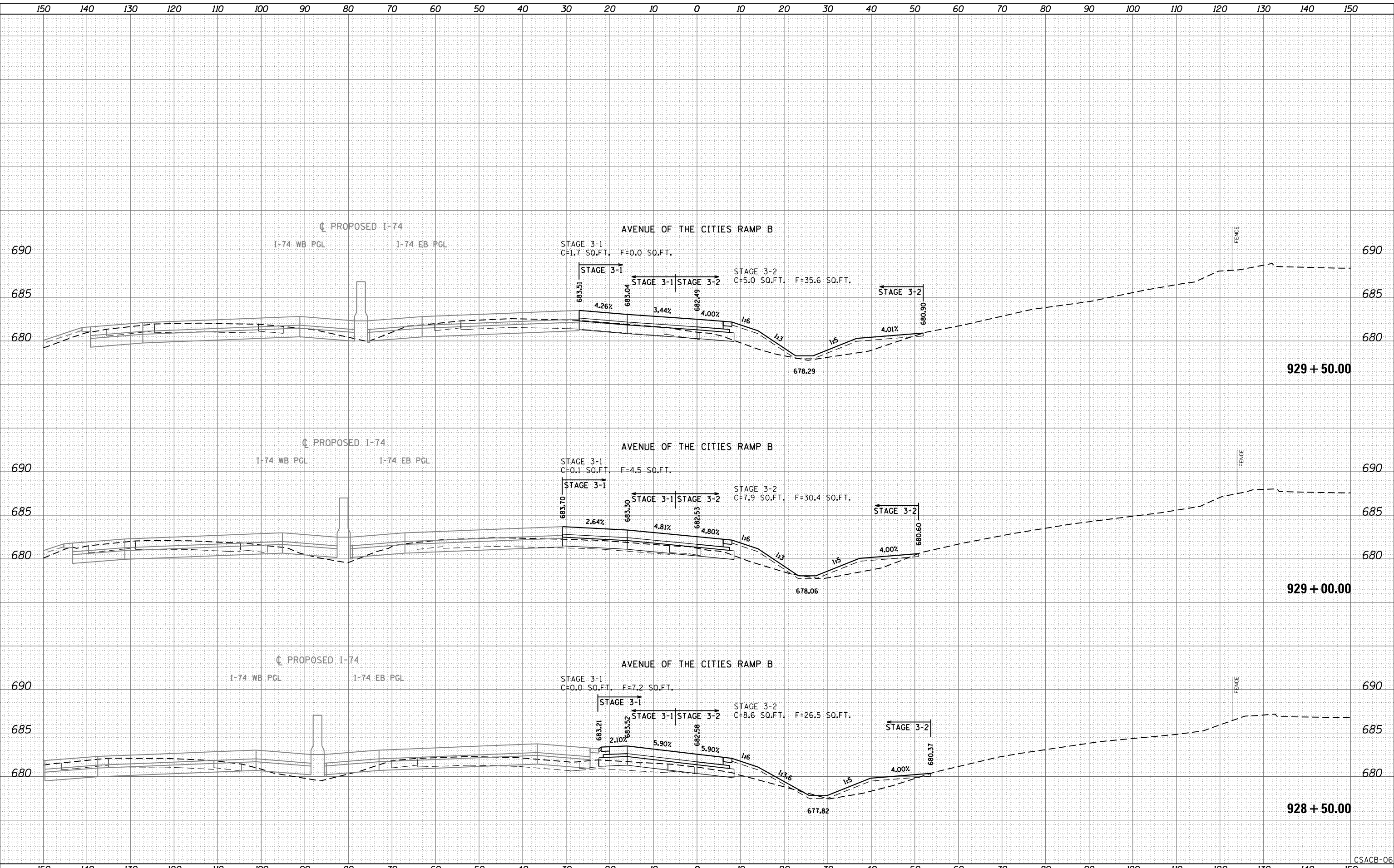
**CROSS SECTIONS
AVENUE OF THE CITIES
RAMP B (RAC-B)**

SCALE: _____ SHEET NO. 5 OF 8 SHEETS STA. 927+00.00 TO STA. 928+00.00

F.A.I. RTE.	SECTION	COUNTY	TOTAL SHEETS	SHEET NO.
74	(81-1R-1 & 81-1HBR, HBR-1, HBR-2)	ROCK ISLAND	1867	1842
			CONTRACT NO. 64E26	

ILLINOIS FED. AID PROJECT

Alfred Benesch & Company
 205 North Michigan Avenue, Suite 2400
 Chicago, Illinois 60601
 312-585-5450



LAYOUT	
DRAWN	
REVIEWED	

FILE NAME = D2CONCD-ABC-shr-xscRAC-B.dgn
 USER NAME = bhador
 PLOT SCALE =
 PLOT DATE = 5/5/2017

DESIGNED - BMH
 DRAWN - KMD
 CHECKED -
 DATE - 3/23/2017

REVISED -
 REVISED -
 REVISED -
 REVISED -

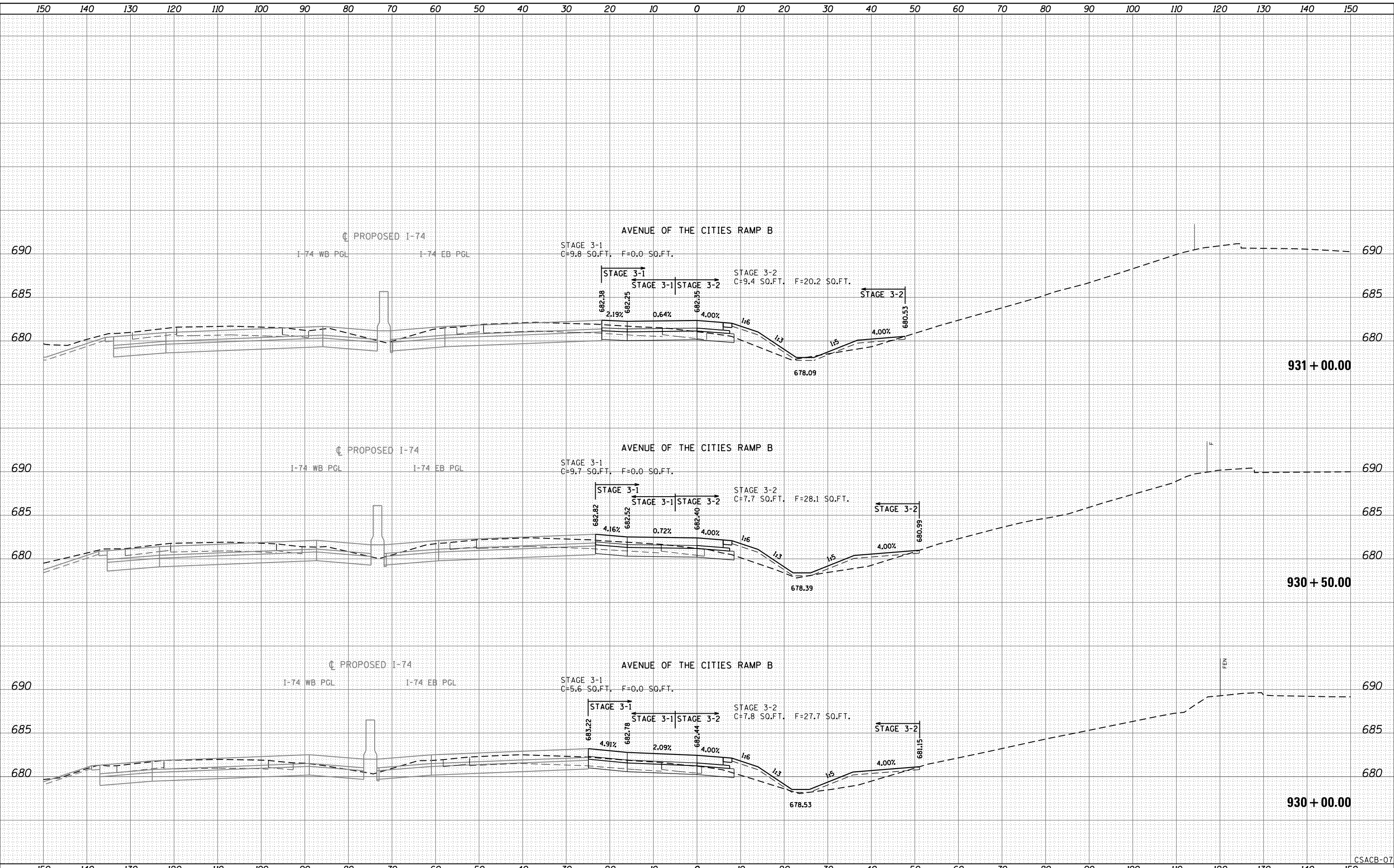
STATE OF ILLINOIS
DEPARTMENT OF TRANSPORTATION

CROSS SECTIONS
AVENUE OF THE CITIES
RAMP B (RAC-B)
 SCALE: _____ SHEET NO. 6 OF 8 SHEETS STA. 928+50.00 TO STA. 929+50.00

F.A.I. RTE.	SECTION	COUNTY	TOTAL SHEETS	SHEET NO.
74	(81-1R-1 & 81-1HBR, HBR-1, HBR-2)	ROCK ISLAND	1867	1843
CONTRACT NO. 64E26			ILLINOIS FED. AID PROJECT	

CSACB-06

Alfred Benesch & Company
205 North Michigan Avenue, Suite 2400
Chicago, Illinois 60601
312.686.6450



LAYOUT	
DRAWN	
REVIEWED	

FILE NAME =	D2CONCD-ABC-sht-xscRAC-B.dgn	USER NAME =	bhodor	DESIGNED -	BMH	REVISED -	
		DRAWN -	KMD	REVISED -			
		CHECKED -		REVISED -			
		DATE -	3/23/2017	REVISED -			

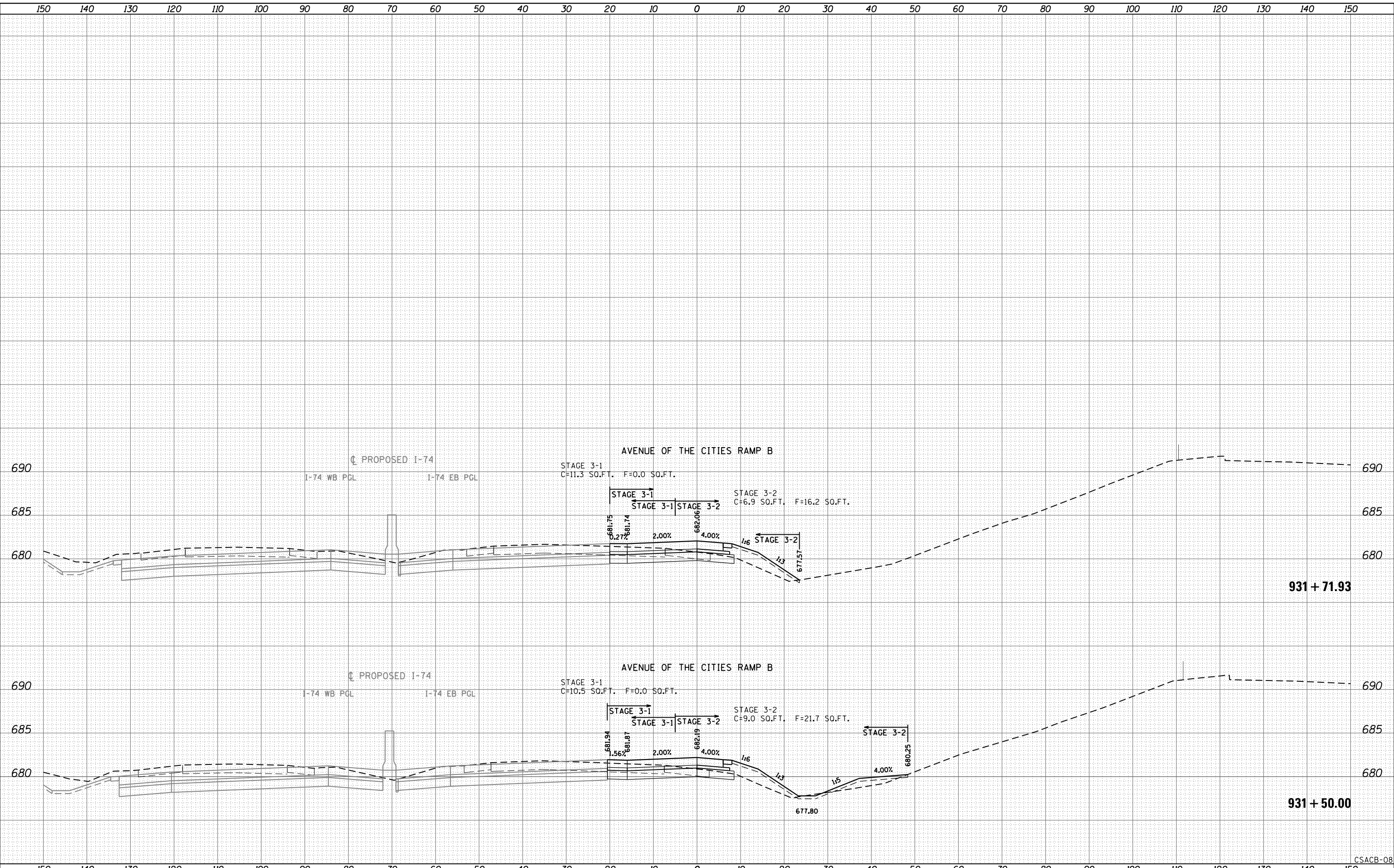
**STATE OF ILLINOIS
DEPARTMENT OF TRANSPORTATION**

CROSS SECTIONS		
AVENUE OF THE CITIES		
RAMP B (RAC-B)		
SCALE: _____	SHEET NO. <u>7</u> OF <u>8</u> SHEETS	STA. <u>930+00.00</u> TO STA. <u>931+00.00</u>

F.A.I. RTE.	SECTION	COUNTY	TOTAL SHEETS	SHEET NO.
74	(81-1R-1 & 81-1HBR, HBR-1, HBR-2)	ROCK ISLAND	1867	1844
CONTRACT NO. 64E26			ILLINOIS FED. AID PROJECT	

CSACB-07

Alfred Benesch & Company
205 North Michigan Avenue, Suite 2400
Chicago, Illinois 60601
312-585-5450



LAYOUT	
DRAWN	
REVIEWED	

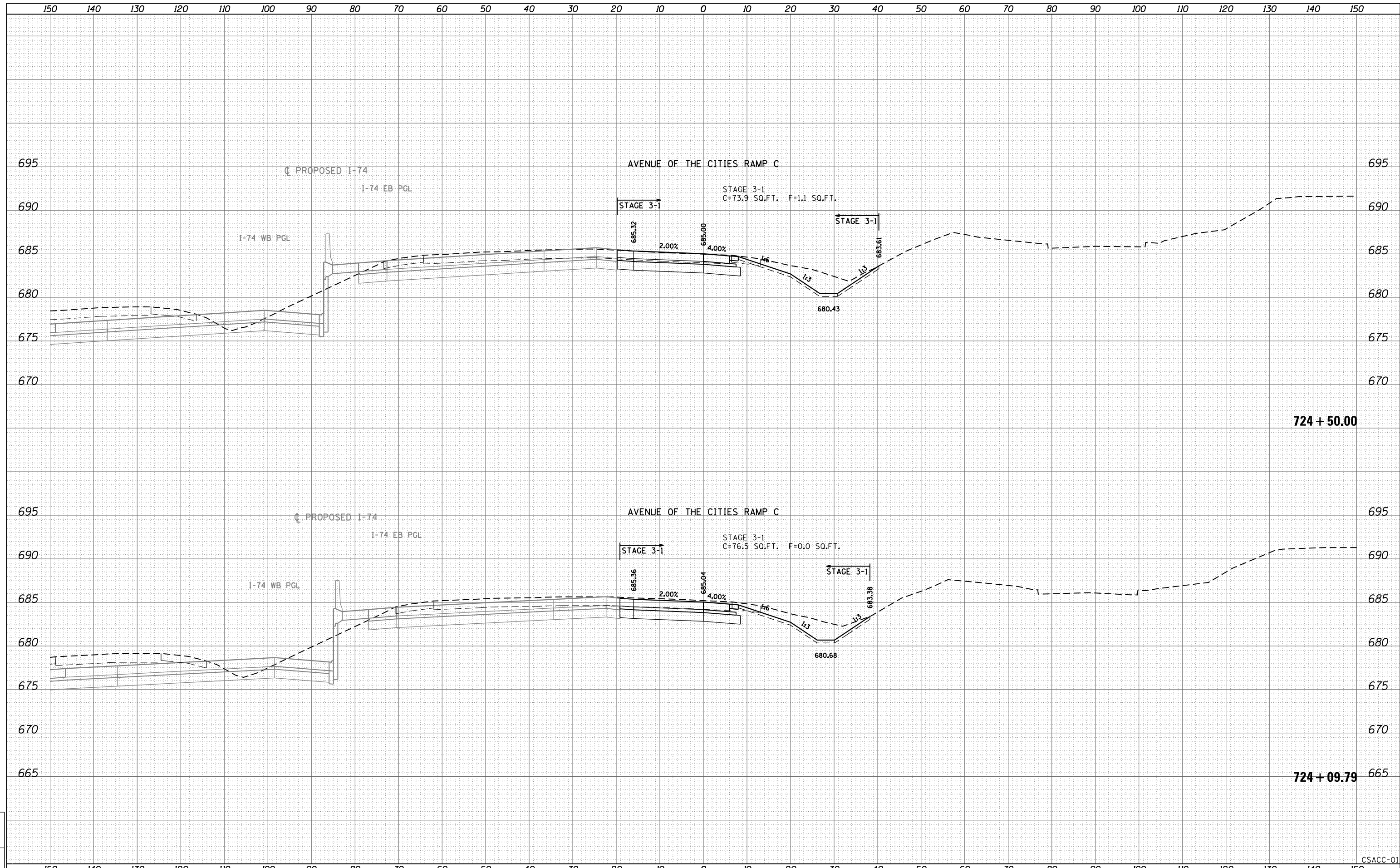
FILE NAME =	D2CONCD-ABC-sht-xscRAC-B.dgn	USER NAME =	bhador	DESIGNED -	BMH	REVISED -	
				DRAWN -	KMD	REVISED -	
		PLOT SCALE =		CHECKED -		REVISED -	
		PLOT DATE =	5/5/2017	DATE -	3/23/2017	REVISED -	

**STATE OF ILLINOIS
DEPARTMENT OF TRANSPORTATION**

CROSS SECTIONS			
F.A.I. RTE.	SECTION	COUNTY	TOTAL SHEETS
74	(81-1R-1 & 81-1HBR, HBR-1, HBR-2)	ROCK ISLAND	1867
SCALE: _____			SHEET NO. 8 OF 8 SHEETS
STA. 931+50.00 TO STA. 931+71.93			SHEET NO. 1845
ILLINOIS FED. AID PROJECT			CONTRACT NO. 64E26

CSACB-08

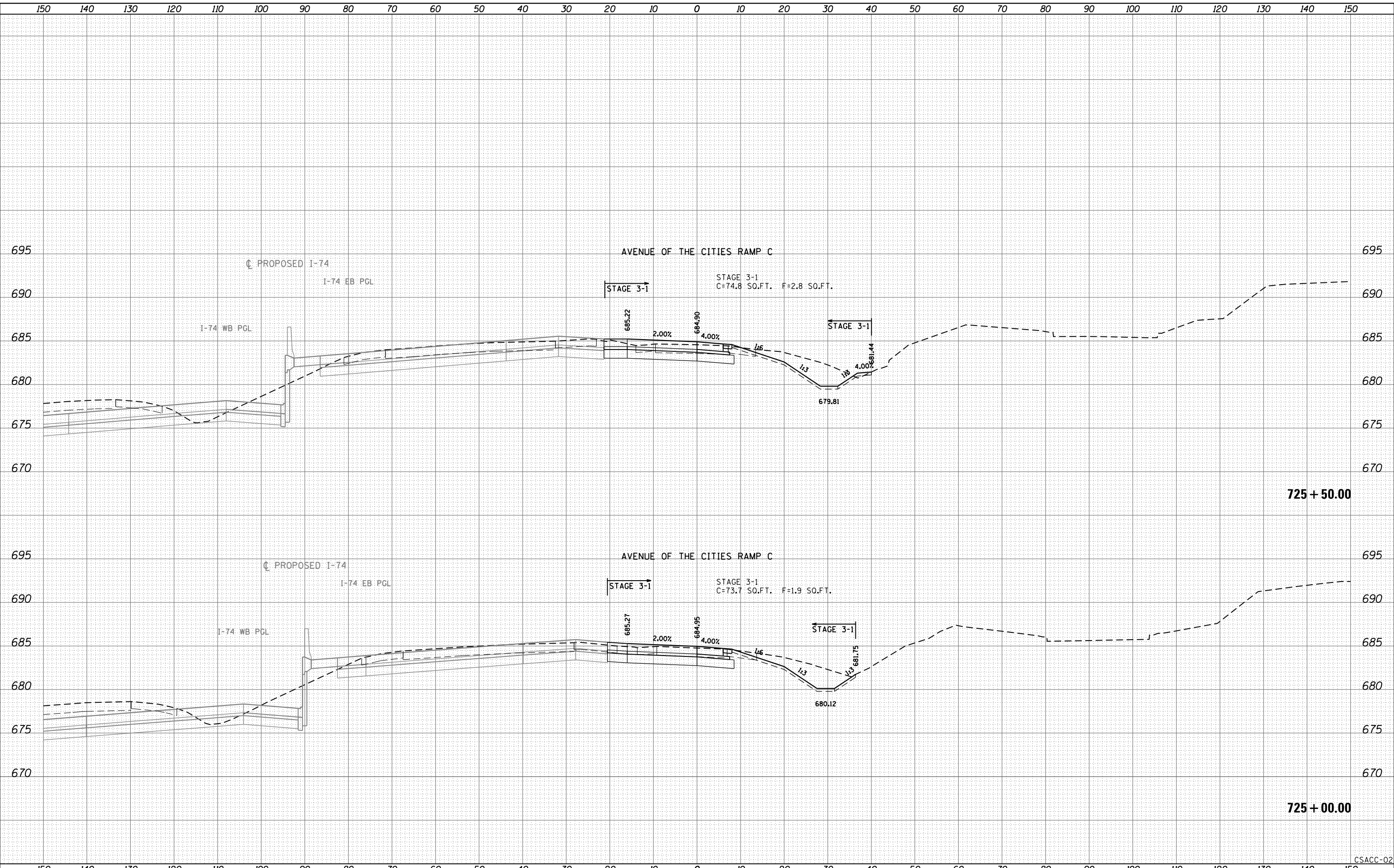
Alfred Benesch & Company
205 North Michigan Avenue, Suite 2400
Chicago, Illinois 60601
312-686-6450



LAYOUT	
DRAWN	
REVIEWED	

FILE NAME = D2CONC0-ABC-shr-xscrAC-C.dgn	USER NAME = bhador	DESIGNED - BMH	REVISIED -	STATE OF ILLINOIS DEPARTMENT OF TRANSPORTATION	CROSS SECTIONS AVENUE OF THE CITIES RAMP C (RAC-C)				F.A.I. RTE. 74	SECTION (81-1R-1 & 81-1HBR, HBR-1, HBR-2)	COUNTY ROCK ISLAND	TOTAL SHEETS 1867	SHEET NO. 1846
PLOT SCALE =	CHECKED -	REVISIED -	REVISIED -		SCALE: _____	SHEET NO. 1 OF 12 SHEETS	STA. 724+09.79	TO STA. 724+50.00	CONTRACT NO. 64E26		ILLINOIS FED. AID PROJECT		
PLOT DATE = 5/5/2017	DATE - 3/23/2017	REVISIED -	REVISIED -										

Alfred Benesch & Company
205 North Michigan Avenue, Suite 2400
Chicago, Illinois 60601
312-686-6450



LAYOUT	
DRAWN	
REVIEWED	

FILE NAME =	D2CONCD-ABC-sht-xscRAC-C.dgn	USER NAME =	bhador	DESIGNED -	BMH	REVISED -	
				DRAWN -	KMD	REVISED -	
		PLOT SCALE =		CHECKED -		REVISED -	
		PLOT DATE =	5/5/2017	DATE -	3/23/2017	REVISED -	

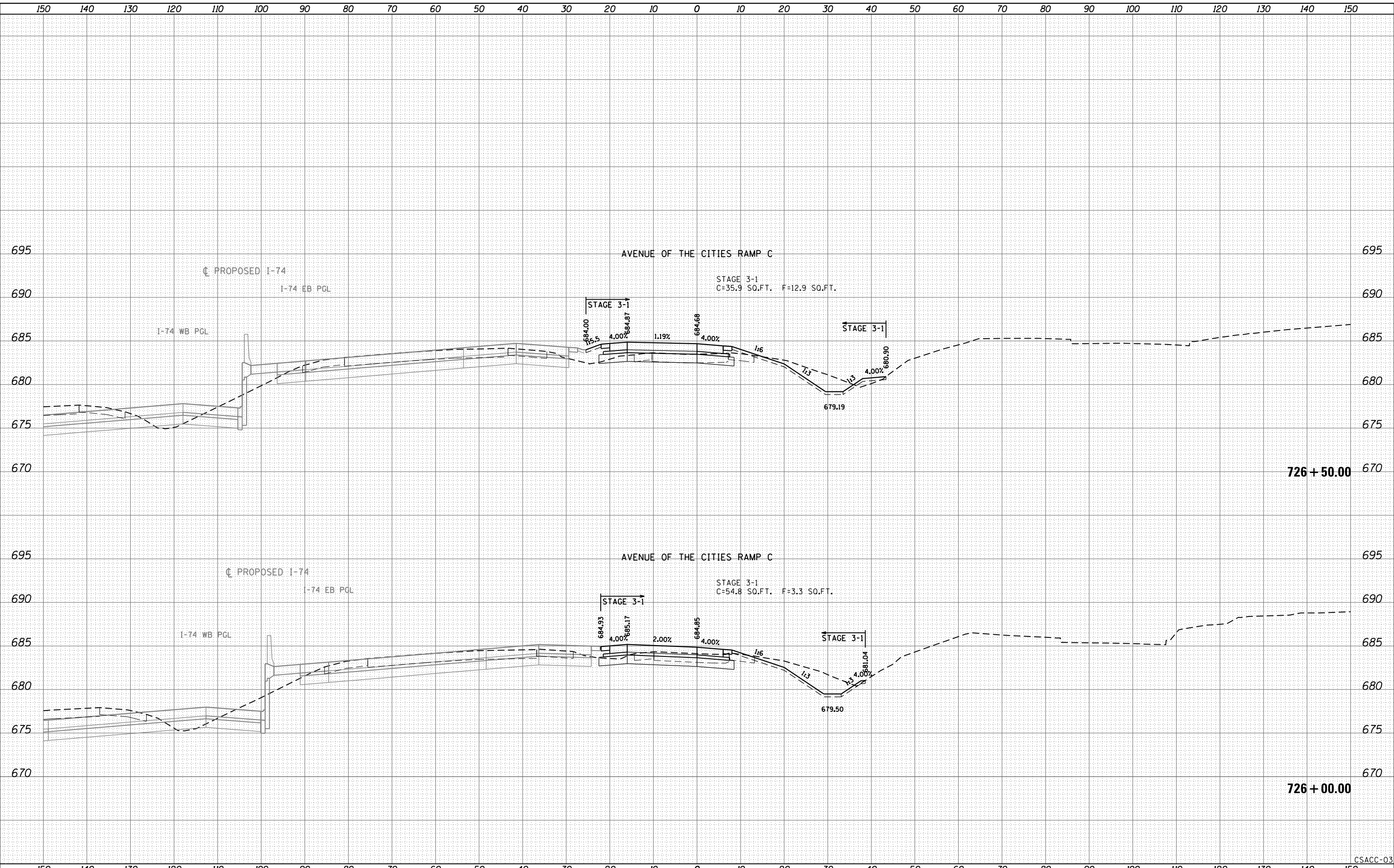
STATE OF ILLINOIS
DEPARTMENT OF TRANSPORTATION

CROSS SECTIONS	
AVENUE OF THE CITIES	
RAMP C (RAC-C)	
SCALE: _____	SHEET NO. 2 OF 12 SHEETS
STA. 725+00.00 TO STA. 725+50.00	

F.A.I. RTE.	SECTION	COUNTY	TOTAL SHEETS	SHEET NO.
74	(81-1R-1 & 81-1HBR, HBR-1, HBR-2)	ROCK ISLAND	1867	1847
CONTRACT NO. 64E26			ILLINOIS FED. AID PROJECT	

CSACC-02

Alfred Benesch & Company
205 North Michigan Avenue, Suite 2400
Chicago, Illinois 60601
312.585.5450



LAYOUT	
DRAWN	
REVIEWED	

FILE NAME =	D2CONCD-ABC-sht-xscRAC-C.dgn	USER NAME =	bhador	DESIGNED -	BMH	REVISED -	
		DRAWN -	KMD	CHECKED -		REVISED -	
		PLOT SCALE =		DATE -	3/23/2017	REVISED -	
		PLOT DATE =	5/5/2017				

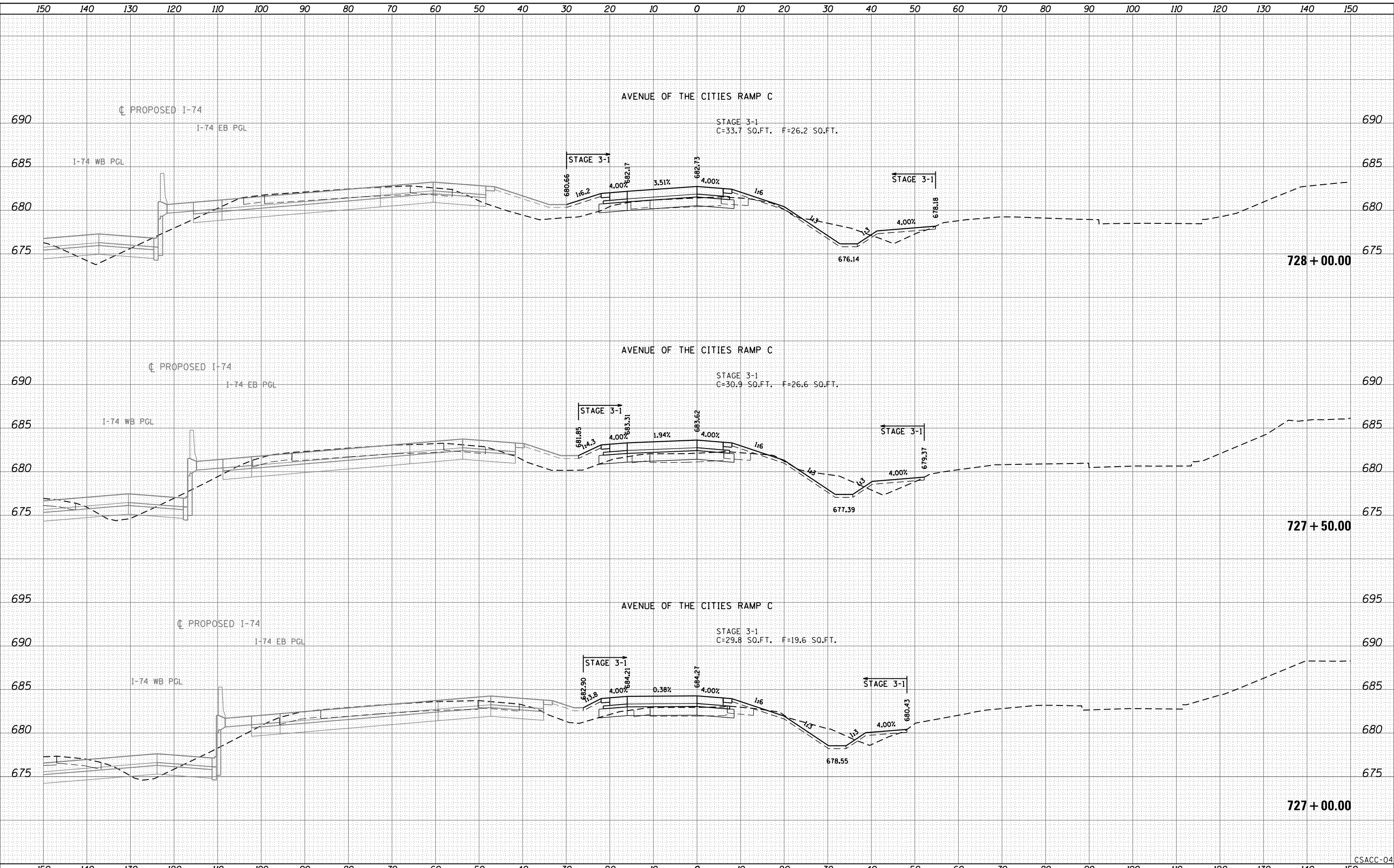
**STATE OF ILLINOIS
DEPARTMENT OF TRANSPORTATION**

**CROSS SECTIONS
AVENUE OF THE CITIES
RAMP C (RAC-C)**

SCALE: _____ SHEET NO. 3 OF 12 SHEETS STA. 726+00.00 TO STA. 726+50.00

F.A.I. RTE.	SECTION	COUNTY	TOTAL SHEETS	SHEET NO.
74	(81-1R-1 & 81-1HBR, HBR-1, HBR-2)	ROCK ISLAND	1867	1848
CONTRACT NO. 64E26			ILLINOIS FED. AID PROJECT	

CSACC-03



LAYOUT	
DRAWN	
REVIEWED	

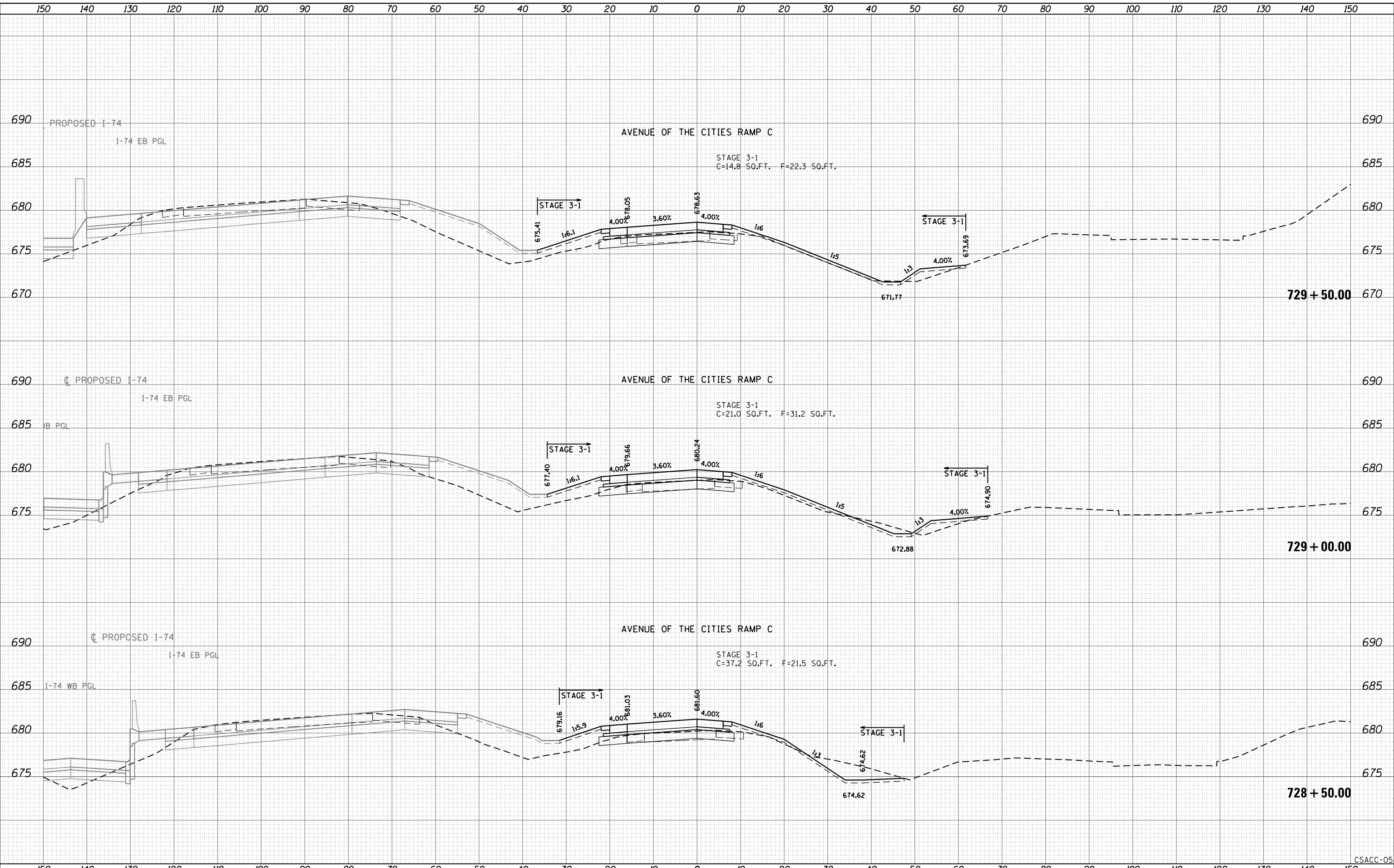
FILE NAME =	D2CONCD-ABC-sht-xscrAC-C.dgn	USER NAME =	bhador	DESIGNED -	BMH	REVISIED -	
				DRAWN -	KMD	REVISIED -	
				CHECKED -		REVISIED -	
				DATE -	3/23/2017	REVISIED -	

STATE OF ILLINOIS
 DEPARTMENT OF TRANSPORTATION

CROSS SECTIONS		SECTION		COUNTY	TOTAL SHEETS	SHEET NO.
AVENUE OF THE CITIES RAMP C (RAC-C)		74 (81-1R-1 & 81-1HBR, HBR-1, HBR-2)		ROCK ISLAND	1867	1849
SCALE: _____		SHEET NO. 4 OF 12 SHEETS		STA. 727+00.00 TO STA. 728+00.00		

CONTRACT NO. 64E26		ILLINOIS FED. AID PROJECT	
--------------------	--	---------------------------	--

CSACC-04



LAYOUT	DRAWN	REVIEWED

FILE NAME =	D2CONCD-ABC-sht-xscRAC-C.dgn	USER NAME =	bhodor	DESIGNED -	BMH	REVISED -	
				DRAWN -	KMD	REVISED -	
				CHECKED -		REVISED -	
				DATE -	3/23/2017	REVISED -	

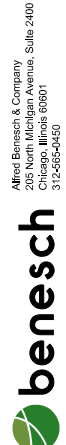
STATE OF ILLINOIS
DEPARTMENT OF TRANSPORTATION

CROSS SECTIONS
AVENUE OF THE CITIES
RAMP C (RAC-C)

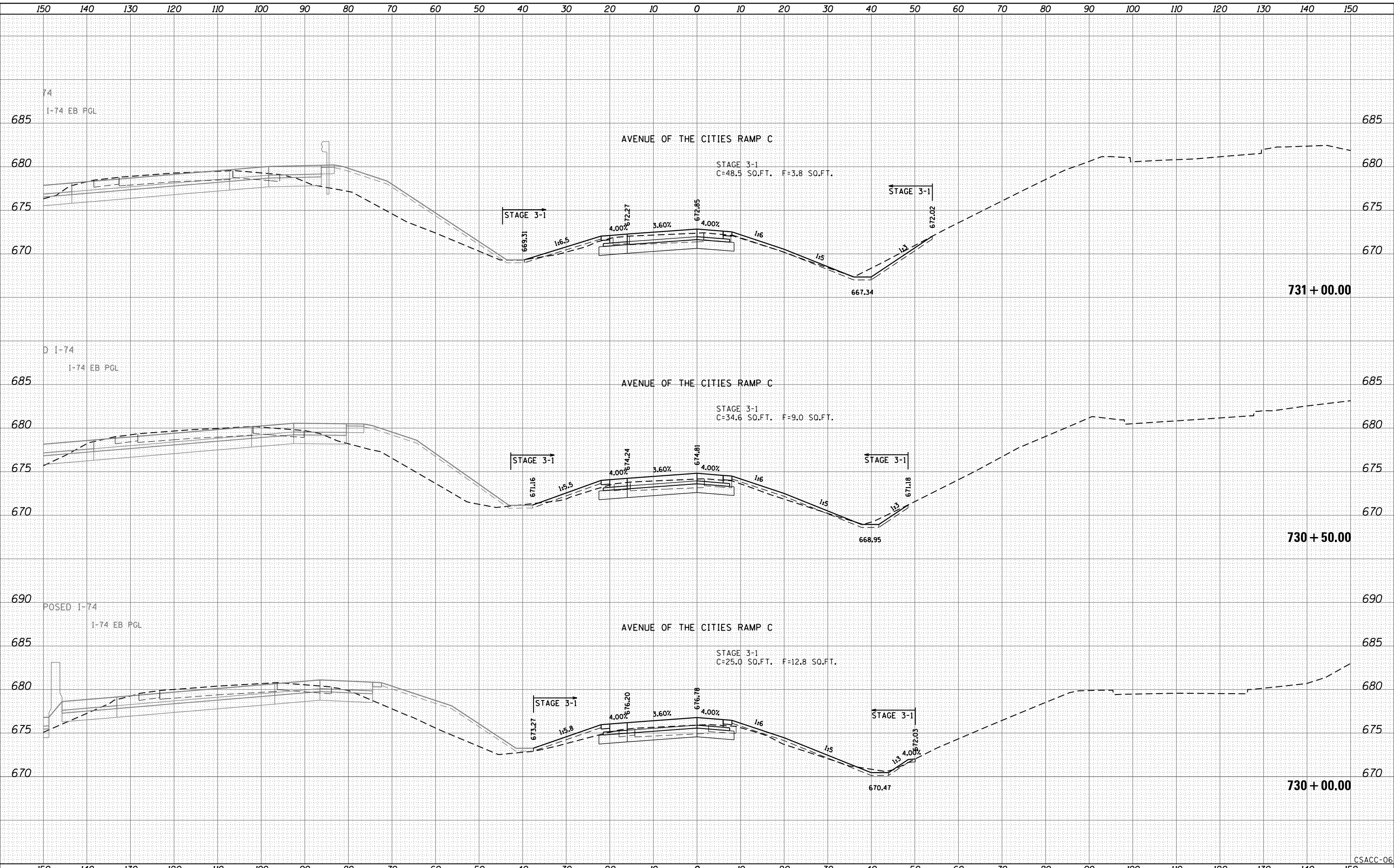
SCALE: _____ SHEET NO. 5 OF 12 SHEETS STA. 728+50.00 TO STA. 729+50.00

F.A.I. RTE.	SECTION	COUNTY	TOTAL SHEETS	SHEET NO.
74	(81-1R-1 & 81-1HBR, HBR-1, HBR-2)	ROCK ISLAND	1867	1850
CONTRACT NO. 64E26			ILLINOIS FED. AID PROJECT	

CSACC-05



Alfred Benesch & Company
205 North Michigan Avenue, Suite 2400
Chicago, Illinois 60601
312.565.4450



LAYOUT	
DRAWN	
REVIEWED	

FILE NAME =	D2CONCD-ABC-shr-xscrAC-C.dgn	USER NAME =	bhador	DESIGNED -	BMH	REVISED -	
		DRAWN -	KMD	REVISED -		REVISED -	
PLOT SCALE =		CHECKED -		REVISED -		REVISED -	
PLOT DATE =	5/5/2017	DATE -	3/23/2017	REVISED -		REVISED -	

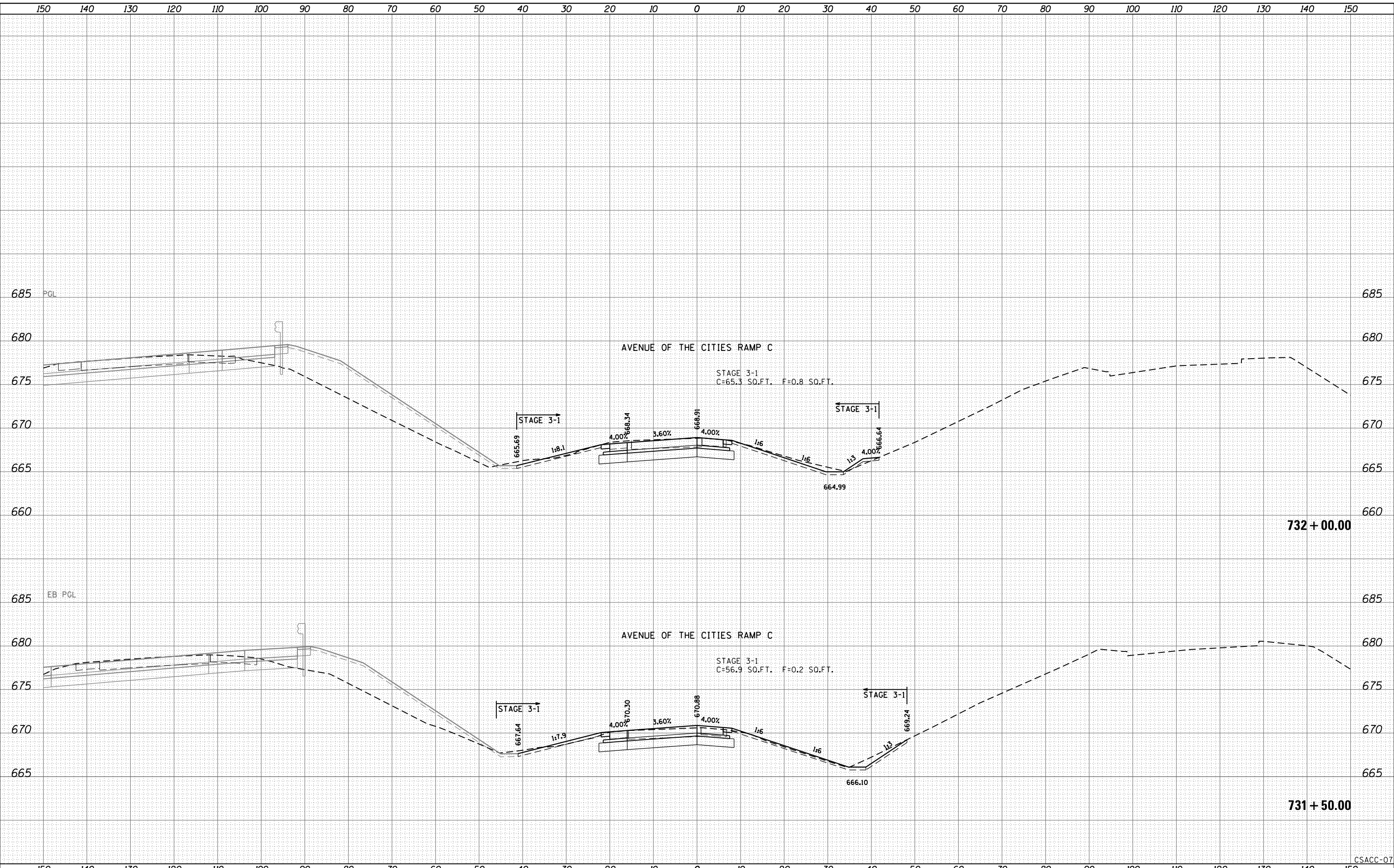
STATE OF ILLINOIS
DEPARTMENT OF TRANSPORTATION

CROSS SECTIONS	
AVENUE OF THE CITIES	
RAMP C (RAC-C)	
SCALE: _____	SHEET NO. 6 OF 12 SHEETS
STA. 730+00.00 TO STA. 731+00.00	

F.A.I. RTE.	SECTION	COUNTY	TOTAL SHEETS	SHEET NO.
74	(81-1R-1 & 81-1HBR, HBR-1, HBR-2)	ROCK ISLAND	1867	1851
CONTRACT NO. 64E26			CSACC-06	

ILLINOIS FED. AID PROJECT

Alfred Benesch & Company
205 North Michigan Avenue, Suite 2400
Chicago, Illinois 60601
312.585.5450



LAYOUT	
DRAWN	
REVIEWED	

FILE NAME =	D2CONCD-ABC-sht-xscRAC-C.dgn	USER NAME =	bhador	DESIGNED -	BMH	REVISED -	
		DRAWN -	KMD	REVISED -		REVISED -	
		CHECKED -		REVISED -		REVISED -	
		DATE -	3/23/2017	REVISED -		REVISED -	

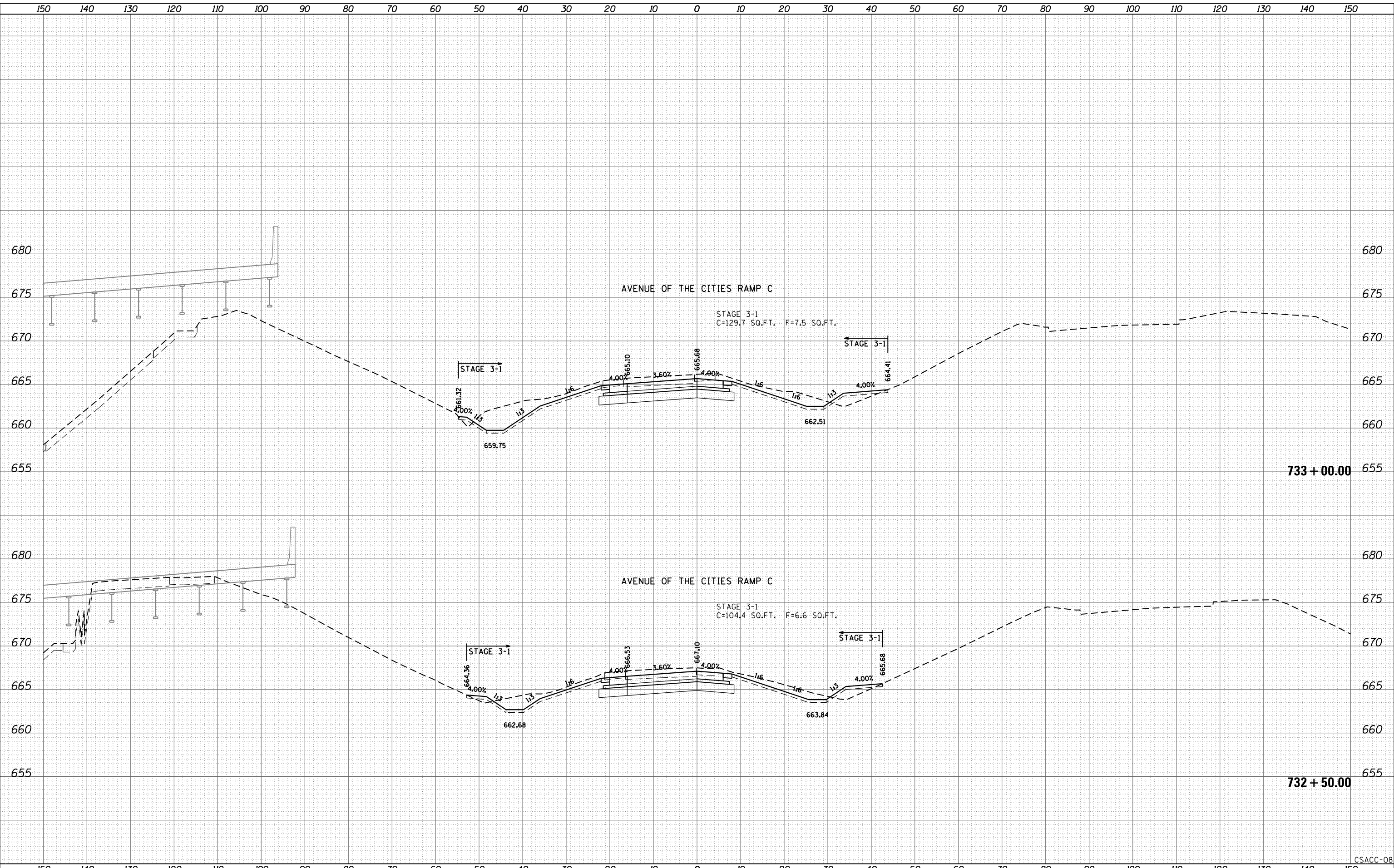
STATE OF ILLINOIS
DEPARTMENT OF TRANSPORTATION

CROSS SECTIONS	
AVENUE OF THE CITIES	
RAMP C (RAC-C)	
SCALE: _____	SHEET NO. 7 OF 12 SHEETS
STA. 731+50.00 TO STA. 732+00.00	

F.A.I. RTE.	SECTION	COUNTY	TOTAL SHEETS	SHEET NO.
74	(81-1R-1 & 81-1HBR, HBR-1, HBR-2)	ROCK ISLAND	1867	1852
CONTRACT NO. 64E26			ILLINOIS FED. AID PROJECT	

CSACC-07

Alfred Benesch & Company
205 North Michigan Avenue, Suite 2400
Chicago, Illinois 60601
312-686-6450



LAYOUT	
DRAWN	
REVIEWED	

FILE NAME = D2CONCD-ABC-shr-xscRAC-C.dgn
USER NAME = bhador

DESIGNED - BMH
DRAWN - KMD
CHECKED -
DATE - 3/23/2017

REVISED -
REVISED -
REVISED -
REVISED -

**STATE OF ILLINOIS
DEPARTMENT OF TRANSPORTATION**

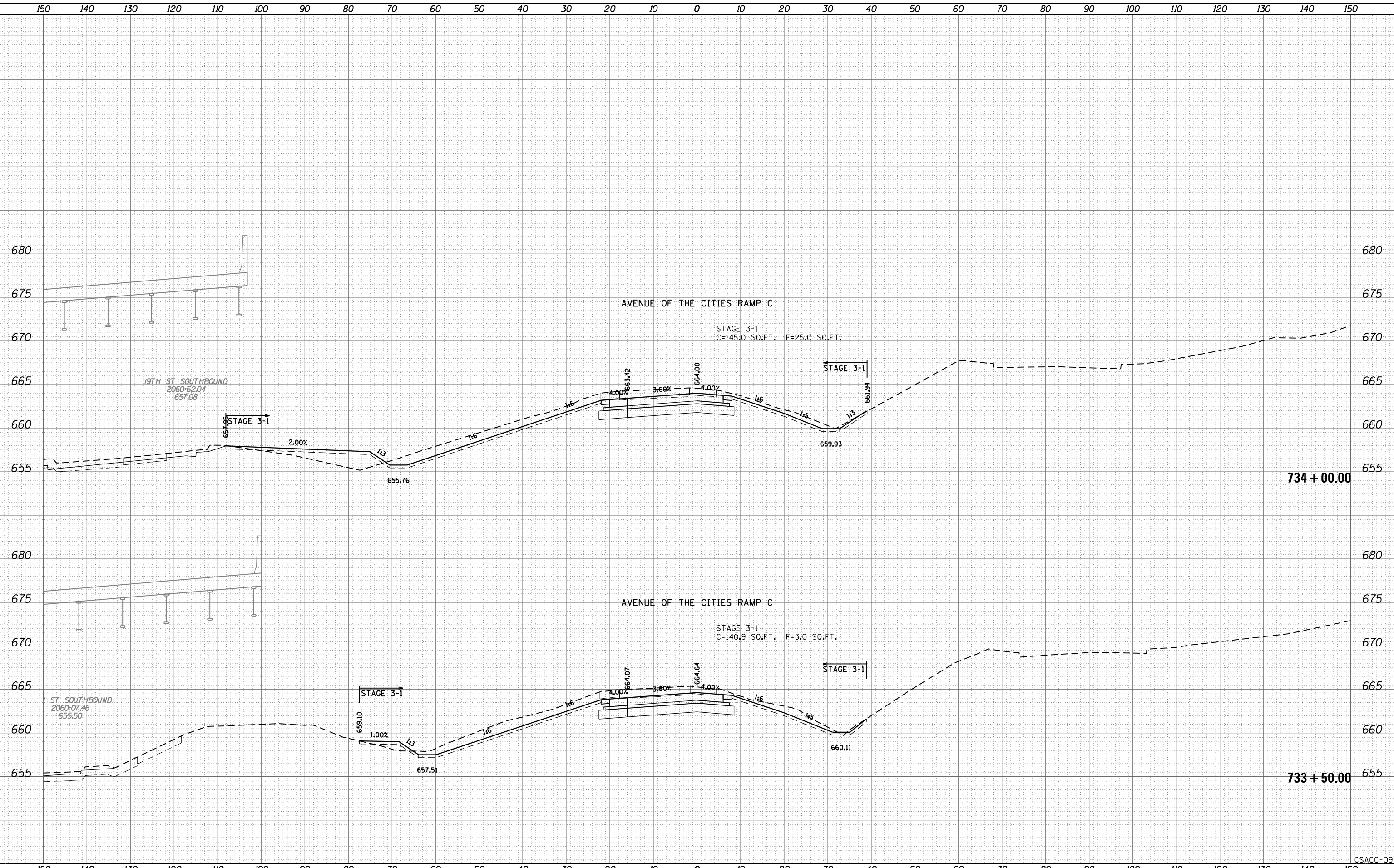
**CROSS SECTIONS
AVENUE OF THE CITIES
RAMP C (RAC-C)**

SCALE: _____ SHEET NO. 8 OF 12 SHEETS STA. 732+50.00 TO STA. 733+00.00

F.A.I. RTE.	SECTION	COUNTY	TOTAL SHEETS	SHEET NO.
74	(81-1R-1 & 81-1HBR, HBR-1, HBR-2)	ROCK ISLAND	1867	1853
			CONTRACT NO. 64E26	
ILLINOIS FED. AID PROJECT				

CSACC-08

Alfred Benesch & Company
205 North Michigan Avenue, Suite 2400
Chicago, Illinois 60601
312.585.4450



LAYOUT	
DRAWN	
REVIEWED	

FILE NAME =	D2CONCD-ABC-sht-xscRAC-C.dgn	USER NAME =	bhador	DESIGNED -	BMH	REVISED -	
		DRAWN -	KMD	REVISED -			
		CHECKED -		REVISED -			
		DATE -	3/23/2017	REVISED -			

STATE OF ILLINOIS
DEPARTMENT OF TRANSPORTATION

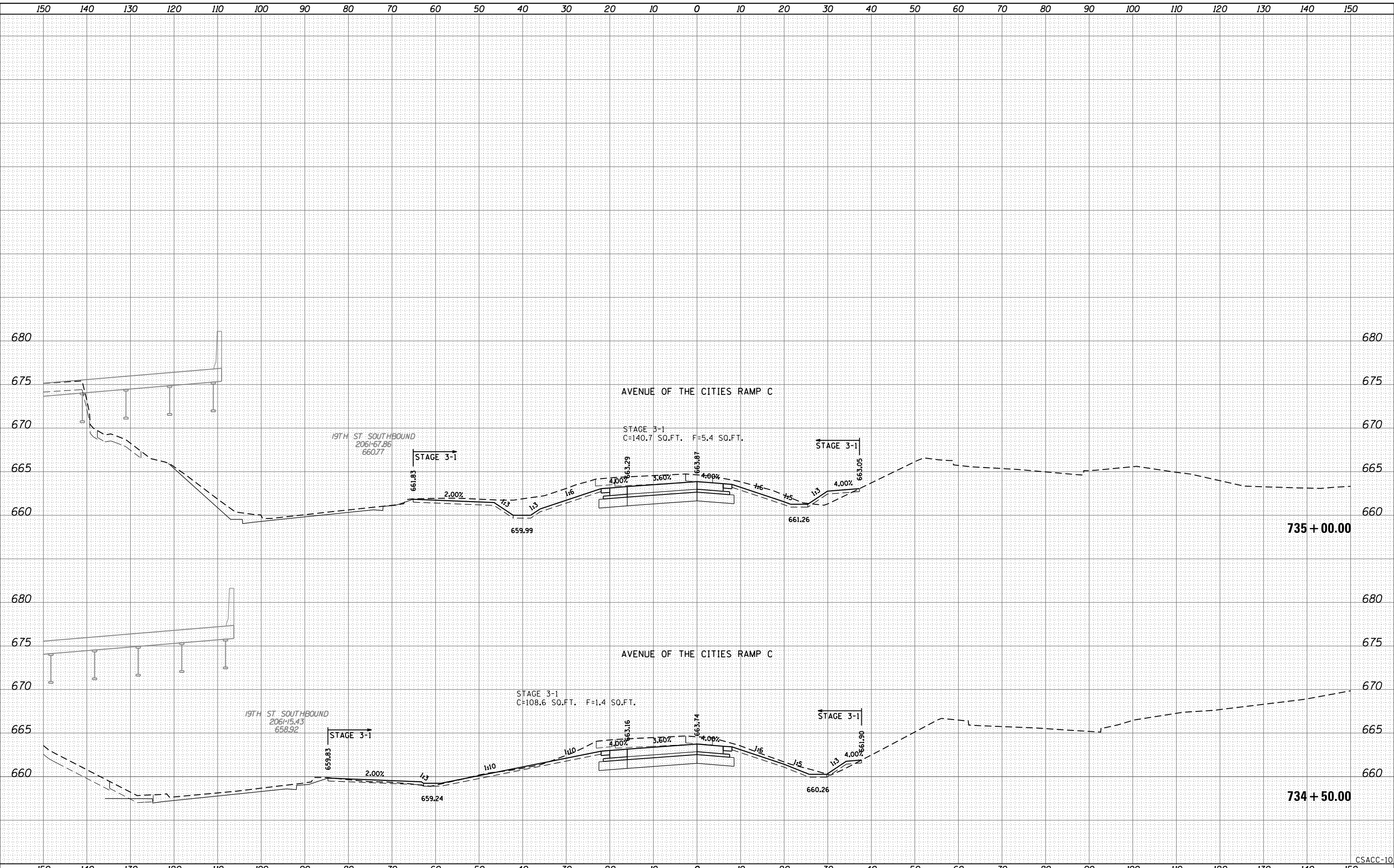
CROSS SECTIONS
AVENUE OF THE CITIES
RAMP C (RAC-C)

SCALE: _____ SHEET NO. 9 OF 12 SHEETS STA. 733+50.00 TO STA. 734+00.00

F.A.I. RTE.	SECTION	COUNTY	TOTAL SHEETS	SHEET NO.
74	(81-1R-1 & 81-11HBR, HBR-1, HBR-2)	ROCK ISLAND	1867	1854
CONTRACT NO. 64E26			ILLINOIS FED. AID PROJECT	

CSACC-09

Alfred Benesch & Company
205 North Michigan Avenue, Suite 2400
Chicago, Illinois 60601
312.585.5450



LAYOUT	
DRAWN	
REVIEWED	

FILE NAME = D2CONCD-ABC-shr-xscRAC-C.dgn
USER NAME = bhador

DESIGNED - BMH
DRAWN - KMD
CHECKED -
DATE - 3/23/2017

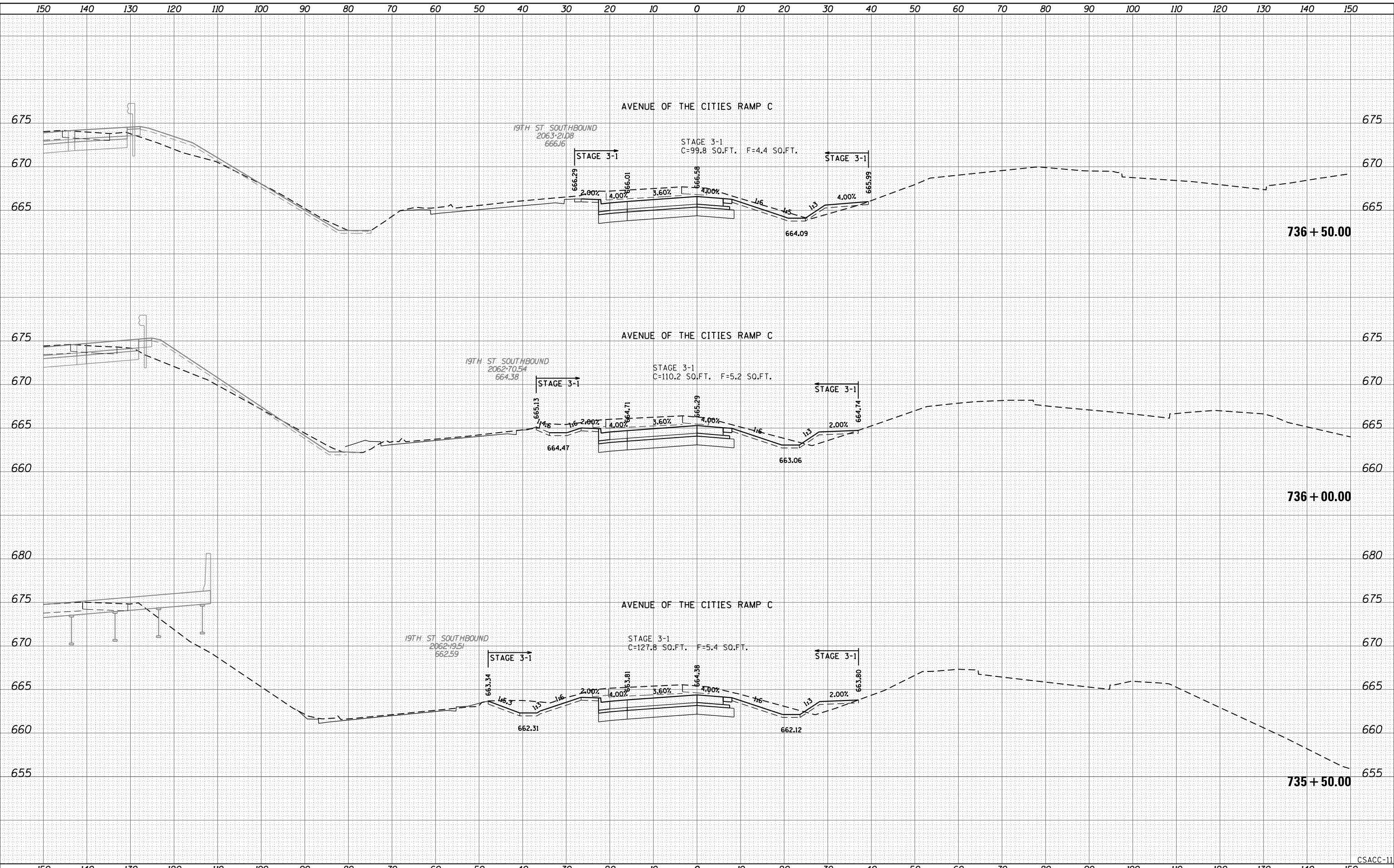
REVISED -
REVISED -
REVISED -
REVISED -

STATE OF ILLINOIS
DEPARTMENT OF TRANSPORTATION

CROSS SECTIONS
AVENUE OF THE CITIES
RAMP C (RAC-C)

SCALE: _____ SHEET NO. 10 OF 12 SHEETS STA. 734+50.00 TO STA. 735+00.00

F.A.I. RTE.	SECTION	COUNTY	TOTAL SHEETS	SHEET NO.
74	(81-1R-1 & 81-1HBR, HBR-1, HBR-2)	ROCK ISLAND	1867	1855
			CONTRACT NO. 64E26	
ILLINOIS FED. AID PROJECT				



LAYOUT	
DRAWN	
REVIEWED	

FILE NAME =	D2CONCD-ABC-shr-xcrAC-C.dgn	USER NAME =	bhador	DESIGNED -	BMH	REVISED -	
		DRAWN -	KMD	REVISED -			
PLOT SCALE =		CHECKED -		REVISED -			
PLOT DATE =	5/5/2017	DATE -	3/23/2017	REVISED -			

**STATE OF ILLINOIS
DEPARTMENT OF TRANSPORTATION**

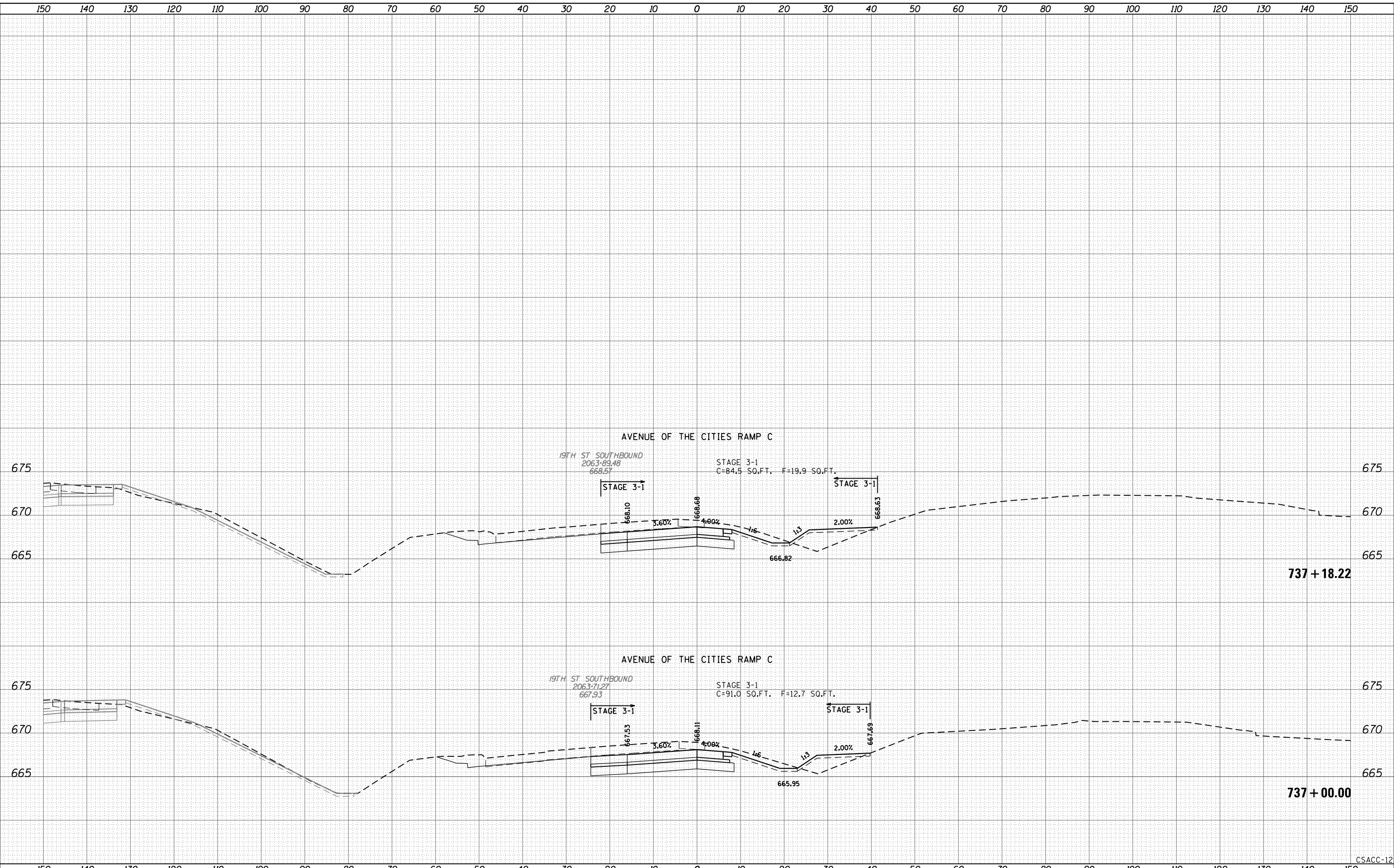
**CROSS SECTIONS
AVENUE OF THE CITIES
RAMP C (RAC-C)**

SCALE: _____ SHEET NO. 11 OF 12 SHEETS STA. 735+50.00 TO STA. 736+50.00

F.A.I. RTE.	SECTION	COUNTY	TOTAL SHEETS	SHEET NO.
74	(81-1R-1 & 81-1HBR, HBR-1, HBR-2)	ROCK ISLAND	1867	1856
CONTRACT NO. 64E26			ILLINOIS FED. AID PROJECT	

CSACC-11

Alfred Benesch & Company
205 North Michigan Avenue, Suite 2400
Chicago, Illinois 60601
312-686-6450



LAYOUT	
DRAWN	
REVIEWED	

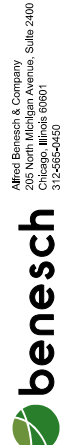
FILE NAME = D2CONCD-ABC-shr-xscRAC-C.dgn	USER NAME = bhador	DESIGNED - BMH	REVISED -
		DRAWN - KMD	REVISED -
		CHECKED -	REVISED -
		DATE - 3/23/2017	REVISED -

**STATE OF ILLINOIS
DEPARTMENT OF TRANSPORTATION**

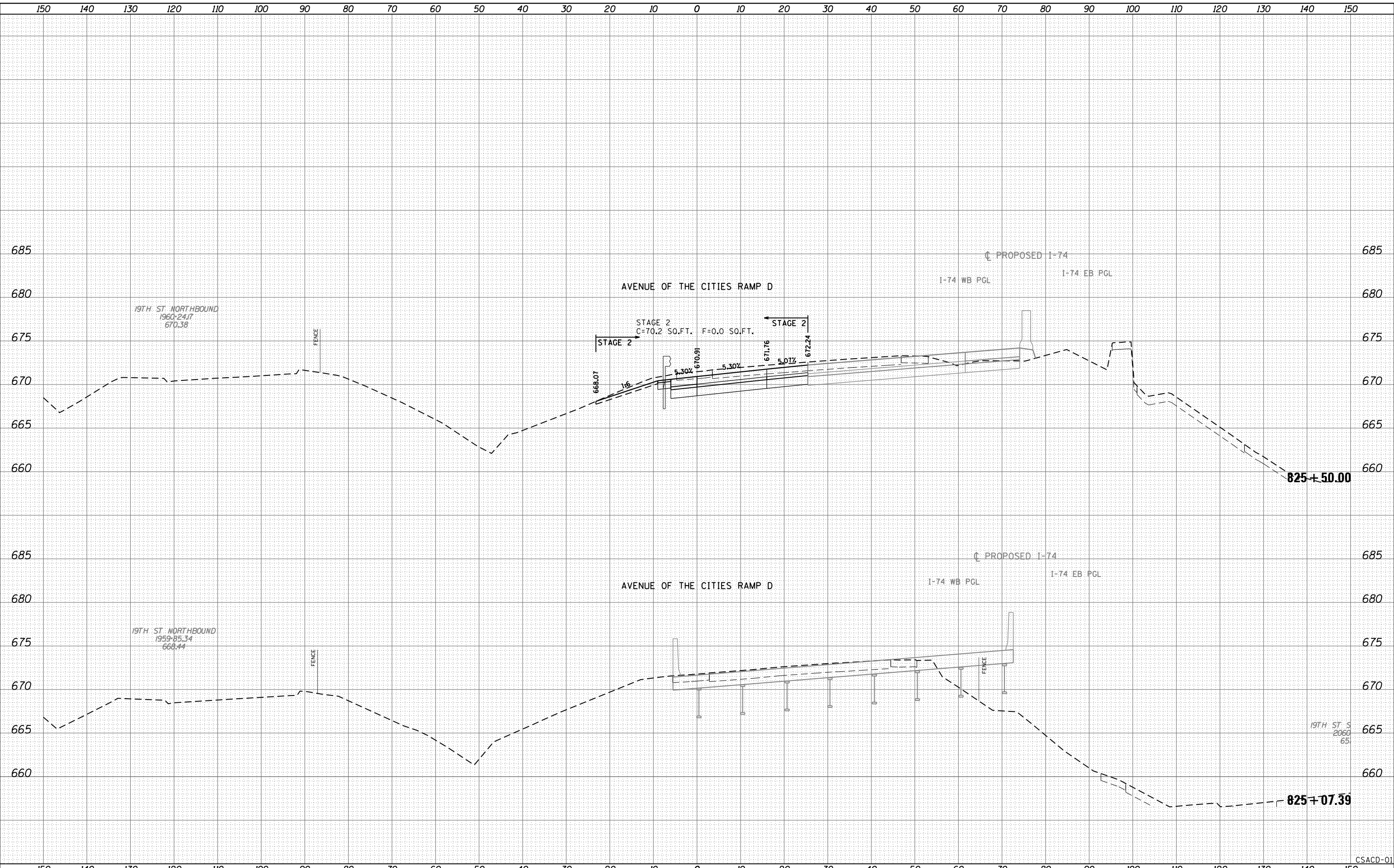
CROSS SECTIONS	
AVENUE OF THE CITIES	
RAMP C (RAC-C)	
SCALE: _____	SHEET NO. 12 OF 12 SHEETS
STA. 737+00.00 TO STA. 737+18.22	

F.A.I. RTE.	SECTION	COUNTY	TOTAL SHEETS	SHEET NO.
74	(81-1R-1 & 81-1HBR, HBR-1, HBR-2)	ROCK ISLAND	1867	1857
CONTRACT NO. 64E26			ILLINOIS FED. AID PROJECT	

CSACC-12



Alfred Benesch & Company
205 North Michigan Avenue, Suite 2400
Chicago, Illinois 60601
312.686.6450



LAYOUT	
DRAWN	
REVIEWED	

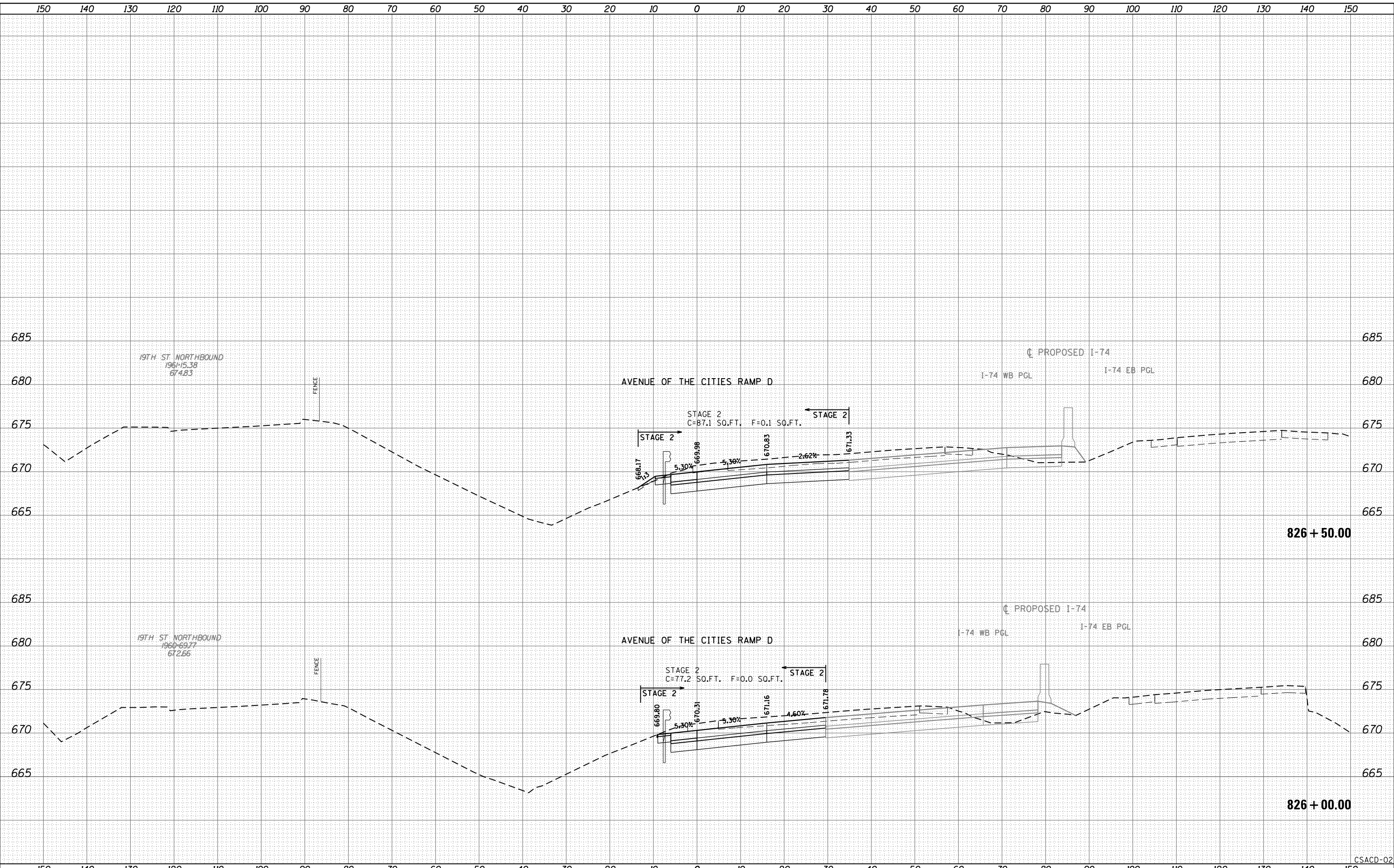
FILE NAME =	D2CONCD-ABC-sht-xscrAC-D.dgn	USER NAME =	bhador	DESIGNED -	BMH	REVISED -	
				DRAWN -	KMD	REVISED -	
		PLOT SCALE =		CHECKED -		REVISED -	
		PLOT DATE =	5/5/2017	DATE -	3/23/2017	REVISED -	

**STATE OF ILLINOIS
DEPARTMENT OF TRANSPORTATION**

CROSS SECTIONS	
AVENUE OF THE CITIES	
RAMP D (RAC-D)	
SCALE: _____	SHEET NO. <u>1</u> OF <u>10</u> SHEETS
STA. <u>825+07.39</u> TO STA. <u>825+50.00</u>	

F.A.I. RTE.	SECTION	COUNTY	TOTAL SHEETS	SHEET NO.
74	(81-1R-1 & 81-1HBR, HBR-1, HBR-2)	ROCK ISLAND	1867	1858
CONTRACT NO. 64E26			ILLINOIS FED. AID PROJECT	

CSACD-01



LAYOUT	
DRAWN	
REVIEWED	

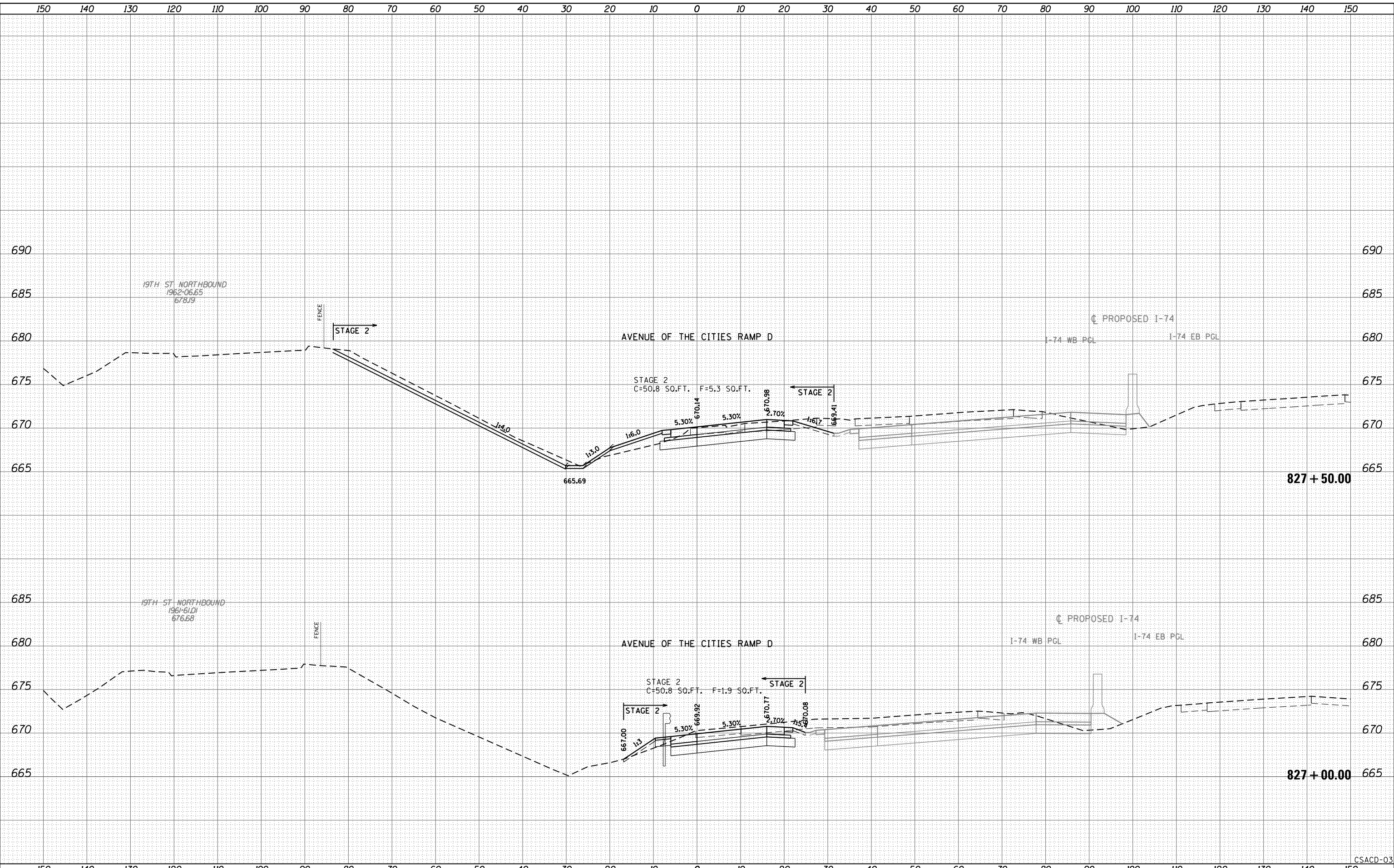
FILE NAME =	D2CONCD-ABC-shr-xscrAC-D.dgn	USER NAME =	bhador	DESIGNED -	BMH	REVISED -	
				DRAWN -	KMD	REVISED -	
				CHECKED -		REVISED -	
				DATE -	3/23/2017	REVISED -	

**STATE OF ILLINOIS
DEPARTMENT OF TRANSPORTATION**

CROSS SECTIONS		
AVENUE OF THE CITIES		
RAMP D (RAC-D)		
SCALE: _____	SHEET NO. 2 OF 10 SHEETS	STA. 826+00.00 TO STA. 826+50.00

F.A.I. RTE.	SECTION	COUNTY	TOTAL SHEETS	SHEET NO.
74	(81-1R-1 & 81-1HBR, HBR-1, HBR-2)	ROCK ISLAND	1867	1859
CONTRACT NO. 64E26			ILLINOIS FED. AID PROJECT	

CSACD-02



LAYOUT	
DRAWN	
REVIEWED	

FILE NAME =	D2CONCD-ABC-shr-xscRAC-D.dgn	USER NAME =	bhador	DESIGNED -	BMH	REVISED -	
		DRAWN -	KMD	REVISED -		REVISED -	
		CHECKED -		REVISED -		REVISED -	
		DATE -	3/23/2017	REVISED -		REVISED -	

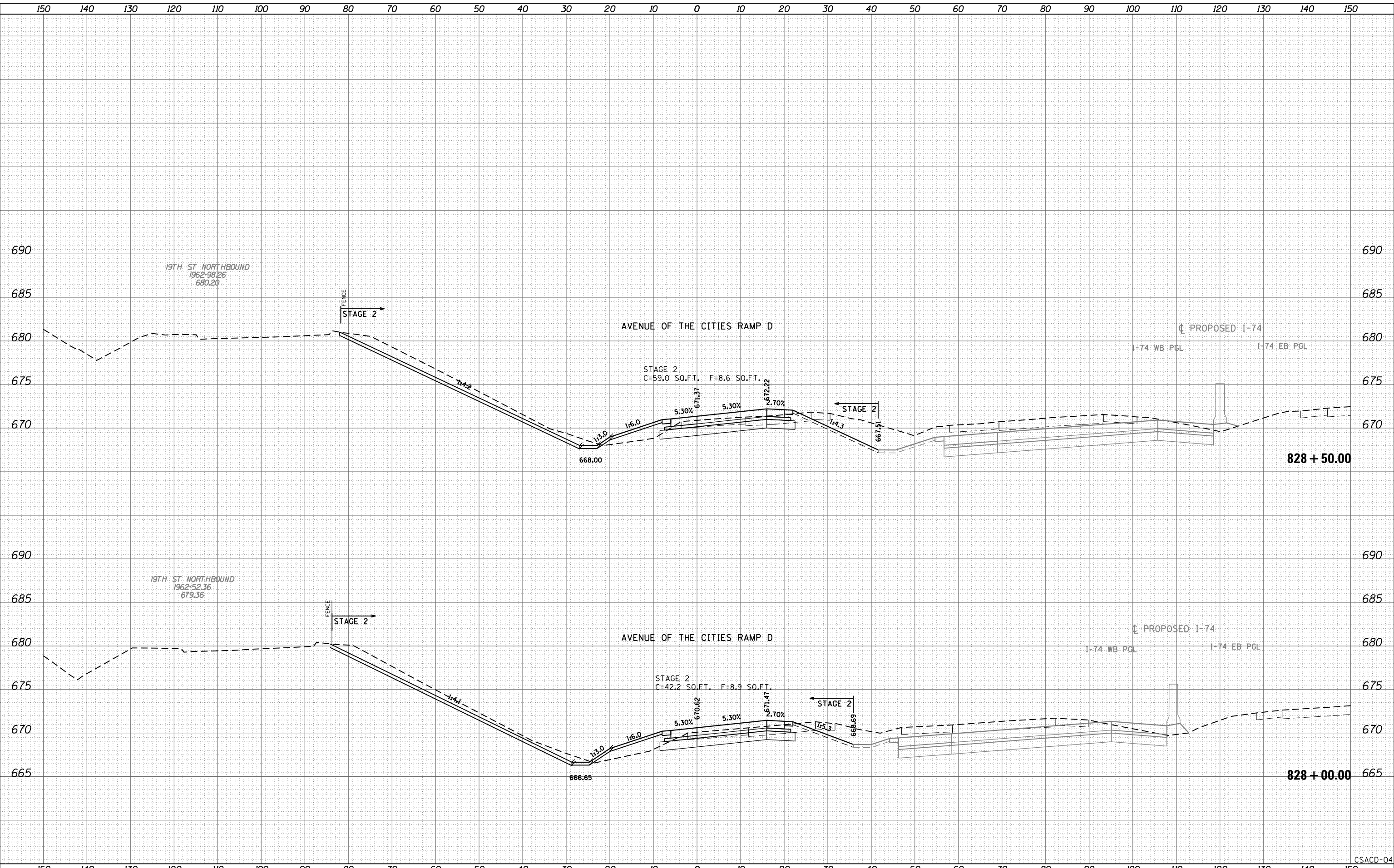
STATE OF ILLINOIS
DEPARTMENT OF TRANSPORTATION

CROSS SECTIONS AVENUE OF THE CITIES RAMP D (RAC-D)		
SCALE: _____	SHEET NO. <u>3</u> OF <u>10</u> SHEETS	STA. <u>827+00.00</u> TO STA. <u>827+50.00</u>

F.A.I. RTE.	SECTION	COUNTY	TOTAL SHEETS	SHEET NO.
74	(81-1R-1 & 81-1HBR, HBR-1, HBR-2)	ROCK ISLAND	1867	1860
CONTRACT NO. 64E26			ILLINOIS FED. AID PROJECT	

CSACD-03

Alfred Benesch & Company
205 North Michigan Avenue, Suite 2400
Chicago, Illinois 60601
312.686.6450



LAYOUT	
DRAWN	
REVIEWED	

FILE NAME =	D2CONCD-ABC-sht-xscRAC-D.dgn	USER NAME =	bhador	DESIGNED -	BMH	REVISED -	
		DRAWN -	KMD	REVISED -		REVISED -	
		CHECKED -		REVISED -		REVISED -	
		DATE -	3/23/2017	REVISED -			

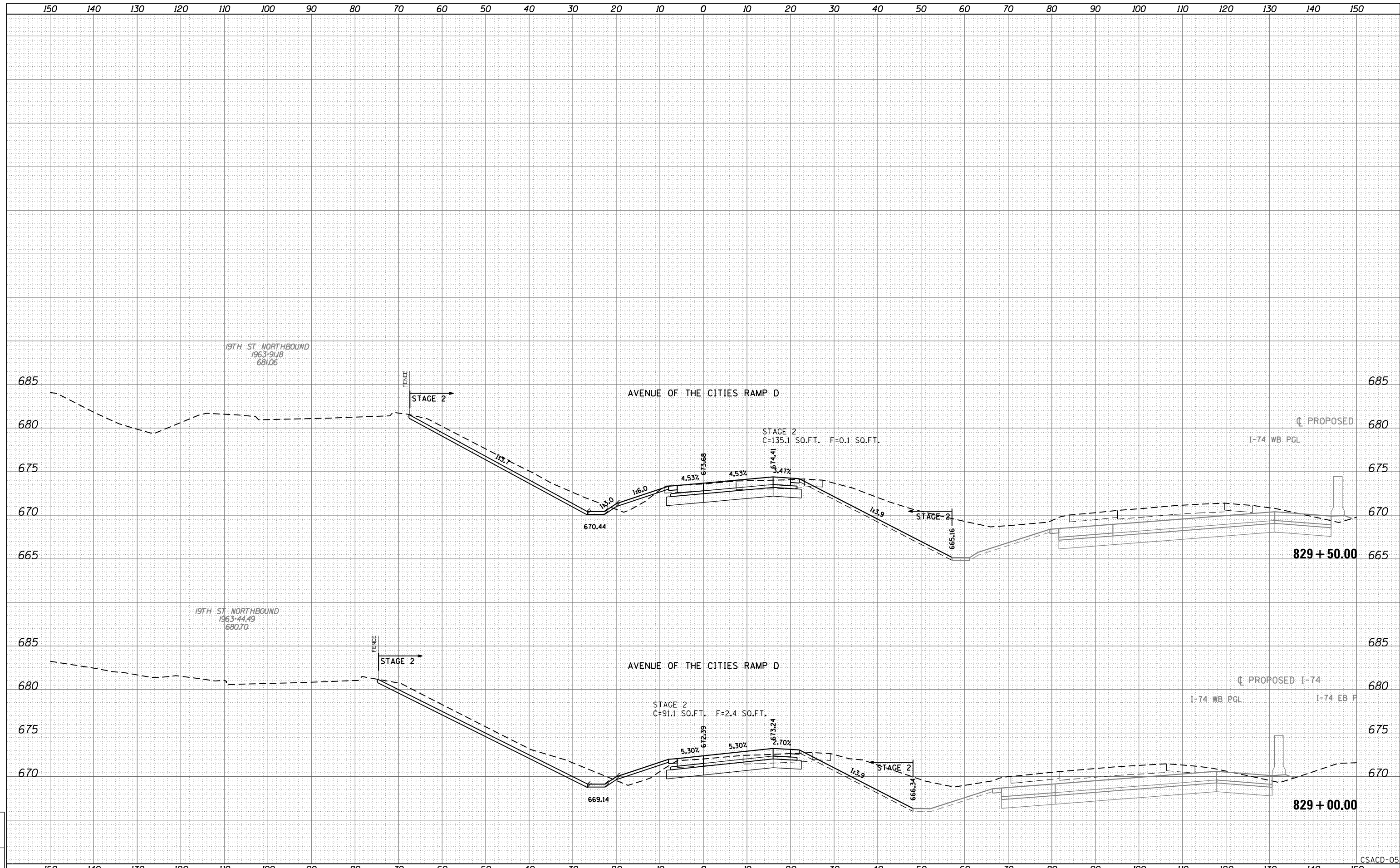
**STATE OF ILLINOIS
DEPARTMENT OF TRANSPORTATION**

**CROSS SECTIONS
AVENUE OF THE CITIES
RAMP D (RAC-D)**

SCALE: _____ SHEET NO. 4 OF 10 SHEETS STA. 828+00.00 TO STA. 828+50.00

F.A.I. RTE.	SECTION	COUNTY	TOTAL SHEETS	SHEET NO.
74	(81-11R-1 & 81-11HBR, HBR-1, HBR-2)	ROCK ISLAND	1867	1861
CONTRACT NO. 64E26			ILLINOIS FED. AID PROJECT	

CSACD-04



LAYOUT	
DRAWN	
REVIEWED	

FILE NAME =	D2CONCD-ABC-shr-xscRAC-D.dgn	USER NAME =	bhador	DESIGNED -	BMH	REVISED -	
				DRAWN -	KMD	REVISED -	
		PLOT SCALE =		CHECKED -		REVISED -	
		PLOT DATE =	5/5/2017	DATE -	3/23/2017	REVISED -	

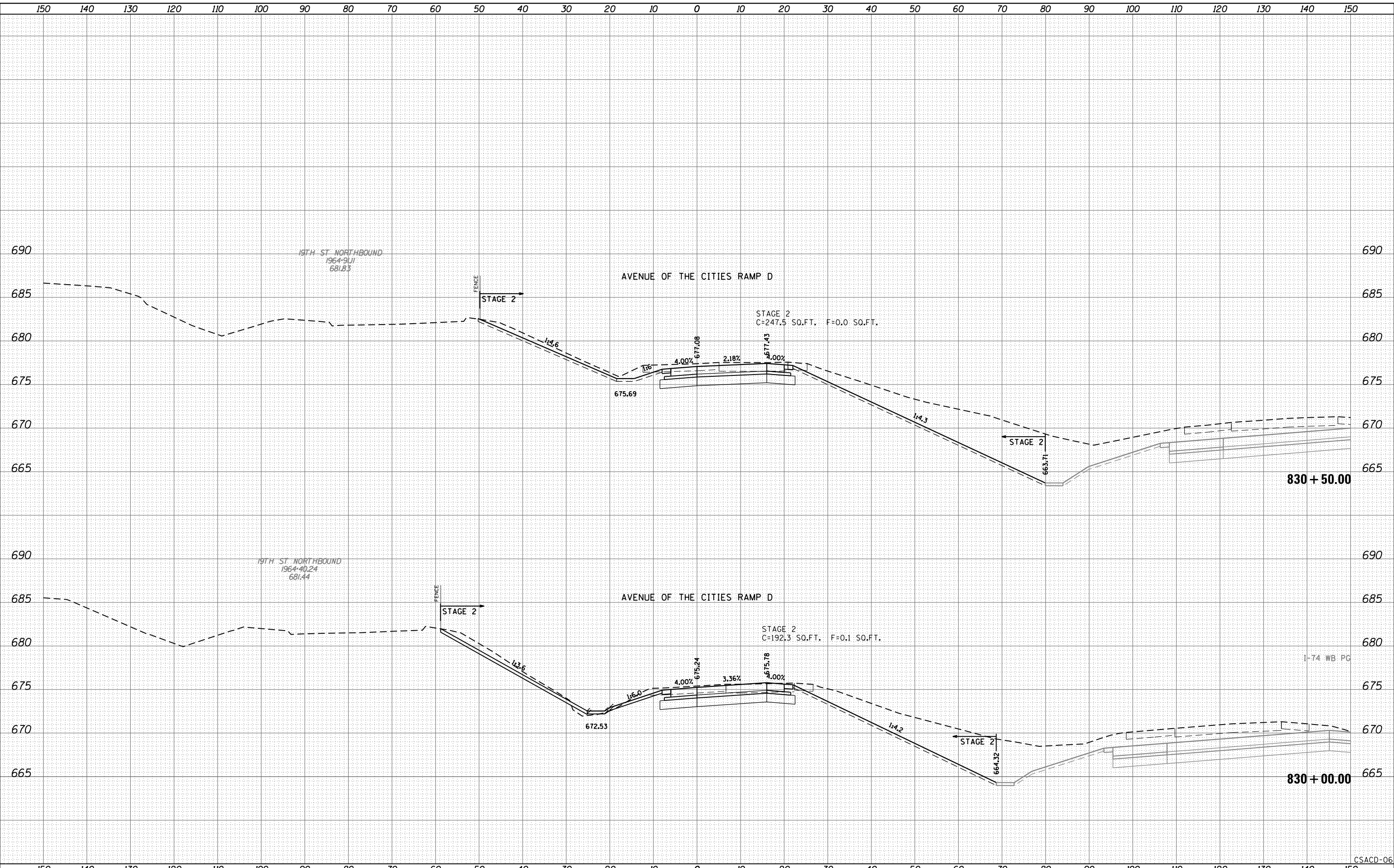
**STATE OF ILLINOIS
DEPARTMENT OF TRANSPORTATION**

CROSS SECTIONS AVENUE OF THE CITIES RAMP D (RAC-D)		
SCALE: _____	SHEET NO. 5 OF 10 SHEETS	STA. 829+00.00 TO STA. 829+50.00

F.A.I. RTE.	SECTION	COUNTY	TOTAL SHEETS	SHEET NO.
74	(81-11R-1 & 81-11HBR, HBR-1, HBR-2)	ROCK ISLAND	1867	1862
			CONTRACT NO. 64E26	
ILLINOIS FED. AID PROJECT				

CSACD-05

Alfred Benesch & Company
205 North Michigan Avenue, Suite 2400
Chicago, Illinois 60601
312.585.5450



LAYOUT	
DRAWN	
REVIEWED	

FILE NAME =	D2CONCD-ABC-shr-xscRAC-D.dgn	USER NAME =	bhodor	DESIGNED -	BMH	REVISED -	
		DRAWN -	KMD	REVISED -			
PLOT SCALE =		CHECKED -		REVISED -			
PLOT DATE =	5/5/2017	DATE -	3/23/2017	REVISED -			

**STATE OF ILLINOIS
DEPARTMENT OF TRANSPORTATION**

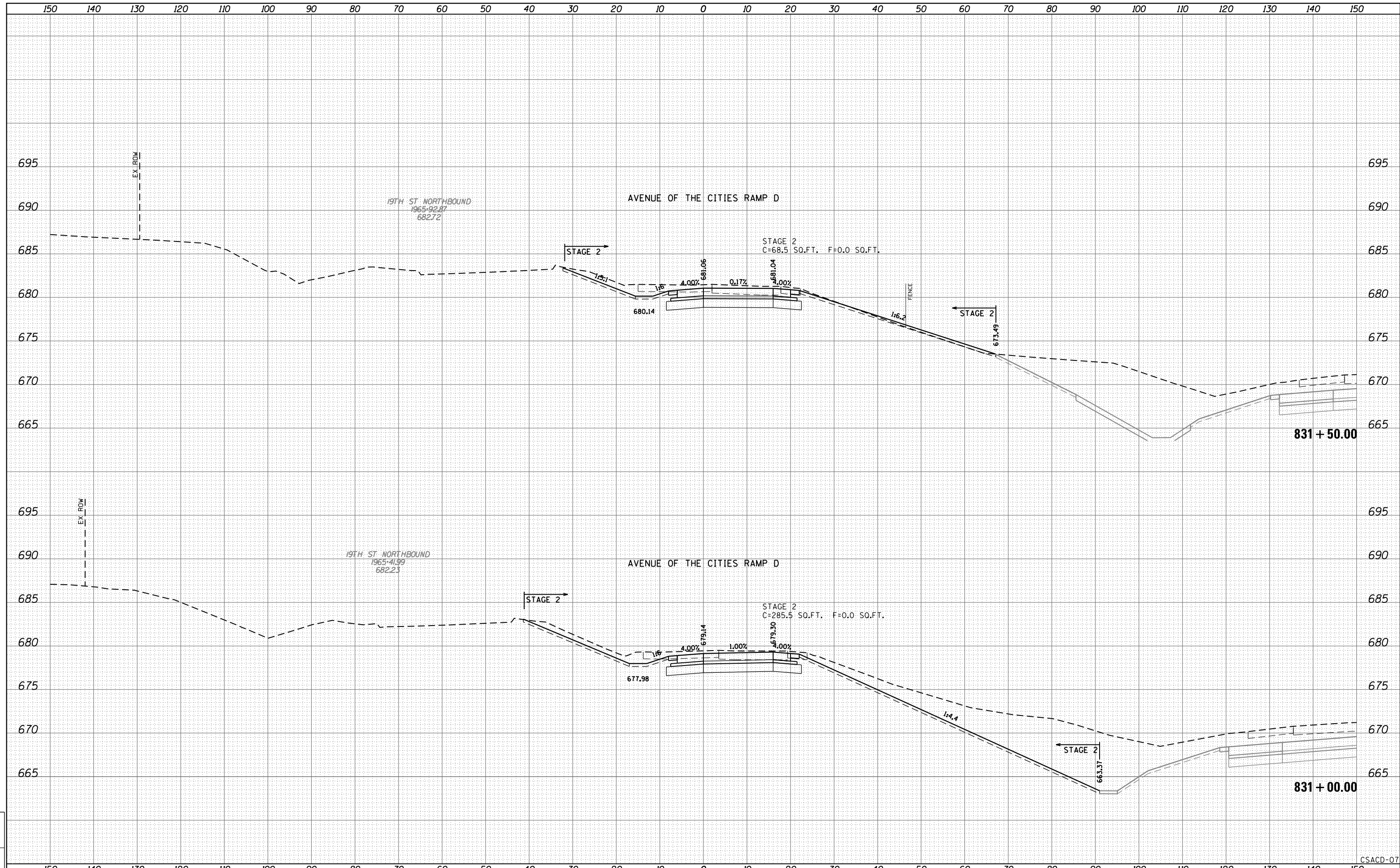
**CROSS SECTIONS
AVENUE OF THE CITIES
RAMP D (RAC-D)**

SCALE: _____ SHEET NO. 6 OF 10 SHEETS STA. 830+00.00 TO STA. 830+50.00

F.A.I. RTE.	SECTION	COUNTY	TOTAL SHEETS	SHEET NO.
74	(81-11R-1 & 81-11HBR, HBR-1, HBR-2)	ROCK ISLAND	1867	1863
CONTRACT NO. 64E26			CSACD-06	

ILLINOIS FED. AID PROJECT

Alfred Benesch & Company
205 North Michigan Avenue, Suite 2400
Chicago, Illinois 60601
312-585-6450



LAYOUT	
DRAWN	
REVIEWED	

FILE NAME =	D2CONCD-ABC-shr-xscRAC-D.dgn	USER NAME =	bhodor	DESIGNED -	BMH	REVISED -	
		DRAWN -	KMD	REVISED -			
PLOT SCALE =		CHECKED -		REVISED -			
PLOT DATE =	5/5/2017	DATE -	3/23/2017	REVISED -			

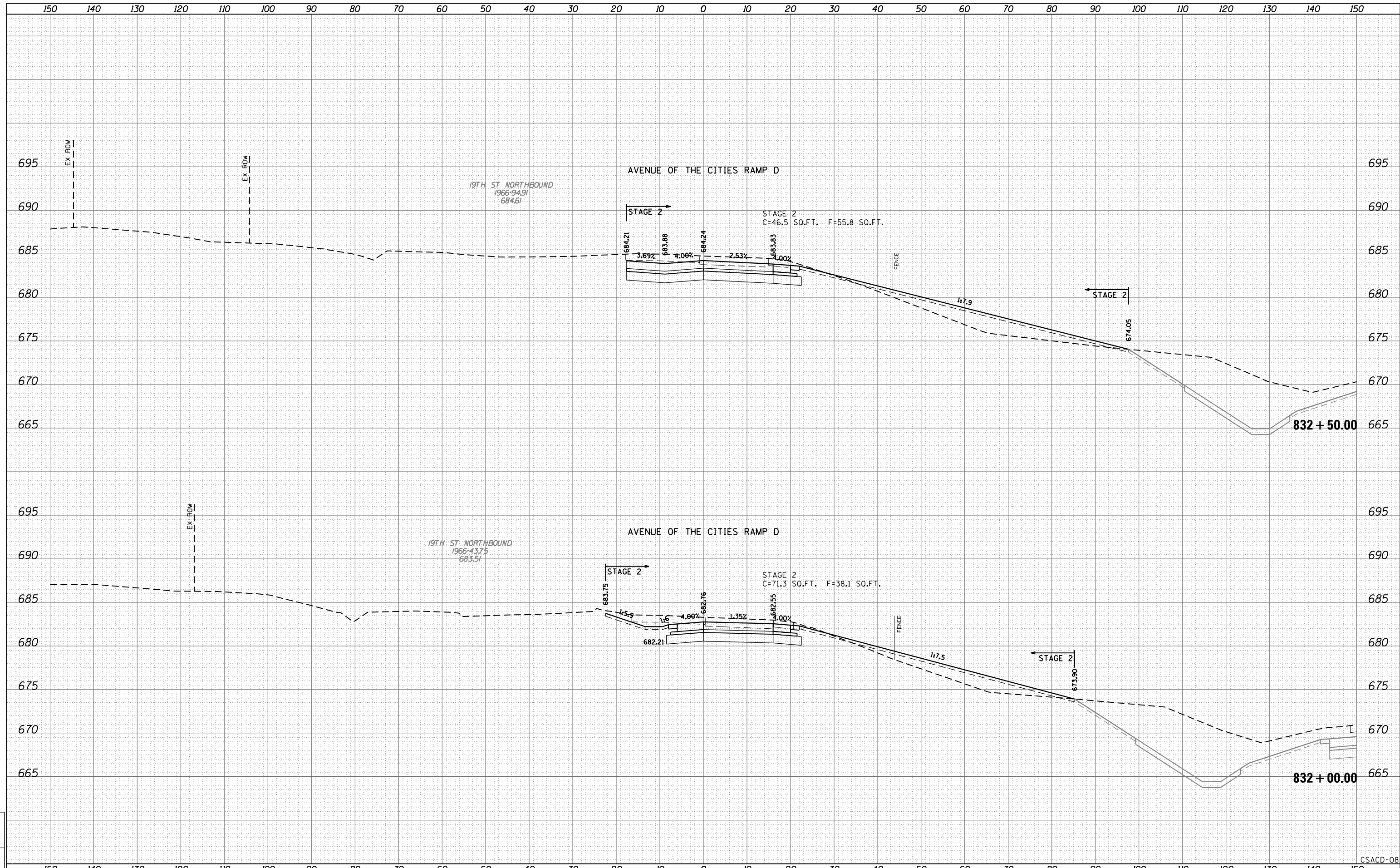
**STATE OF ILLINOIS
DEPARTMENT OF TRANSPORTATION**

CROSS SECTIONS	
AVENUE OF THE CITIES	
RAMP D (RAC-D)	
SCALE: _____	SHEET NO. 7 OF 10 SHEETS
STA. 831+00.00 TO STA. 831+50.00	

F.A.I. RTE.	SECTION	COUNTY	TOTAL SHEETS	SHEET NO.
74	(81-1R-1 & 81-1HBR, HBR-1, HBR-2)	ROCK ISLAND	1867	1864
CONTRACT NO. 64E26			ILLINOIS FED. AID PROJECT	

CSACD-07

Alfred Benesch & Company
205 North Michigan Avenue, Suite 2400
Chicago, Illinois 60601
312.686.6450



LAYOUT	
DRAWN	
REVIEWED	

FILE NAME =	D2CONCD-ABC-shr-xscrAC-D.dgn	USER NAME =	bhador	DESIGNED -	BMH	REVISED -	
		DRAWN -	KMD	CHECKED -		REVISED -	
		PLOT SCALE =		DATE -	3/23/2017	REVISED -	
		PLOT DATE =	5/5/2017				

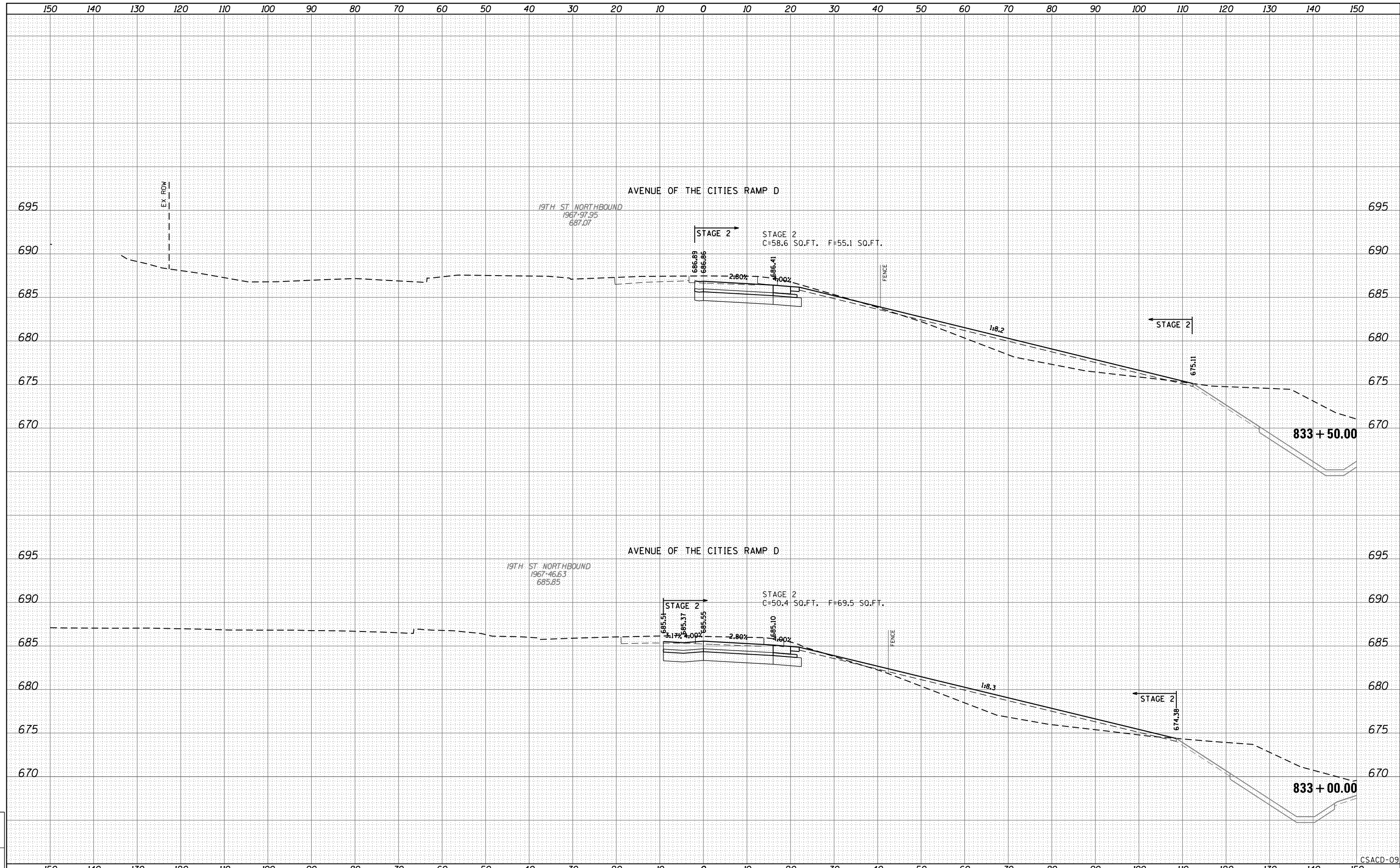
STATE OF ILLINOIS
DEPARTMENT OF TRANSPORTATION

CROSS SECTIONS	
AVENUE OF THE CITIES RAMP D (RAC-D)	
SCALE: _____	SHEET NO. 8 OF 10 SHEETS
STA. 832+00.00 TO STA. 832+50.00	

F.A.I. RTE.	SECTION	COUNTY	TOTAL SHEETS	SHEET NO.
74	(81-11R-1 & 81-11HBR, HBR-1, HBR-2)	ROCK ISLAND	1867	1865
CONTRACT NO. 64E26				
ILLINOIS FED. AID PROJECT				

CSACD-08

Alfred Benesch & Company
205 North Michigan Avenue, Suite 2400
Chicago, Illinois 60601
312.585.4450



LAYOUT	
DRAWN	
REVIEWED	

FILE NAME =	D2CONCD-ABC-shr-xscRAC-D.dgn	USER NAME =	bhador	DESIGNED -	BMH	REVISED -	
		DRAWN -	KMD	CHECKED -		REVISED -	
		PLOT SCALE =		DATE -	3/23/2017	REVISED -	
		PLOT DATE =	5/5/2017				

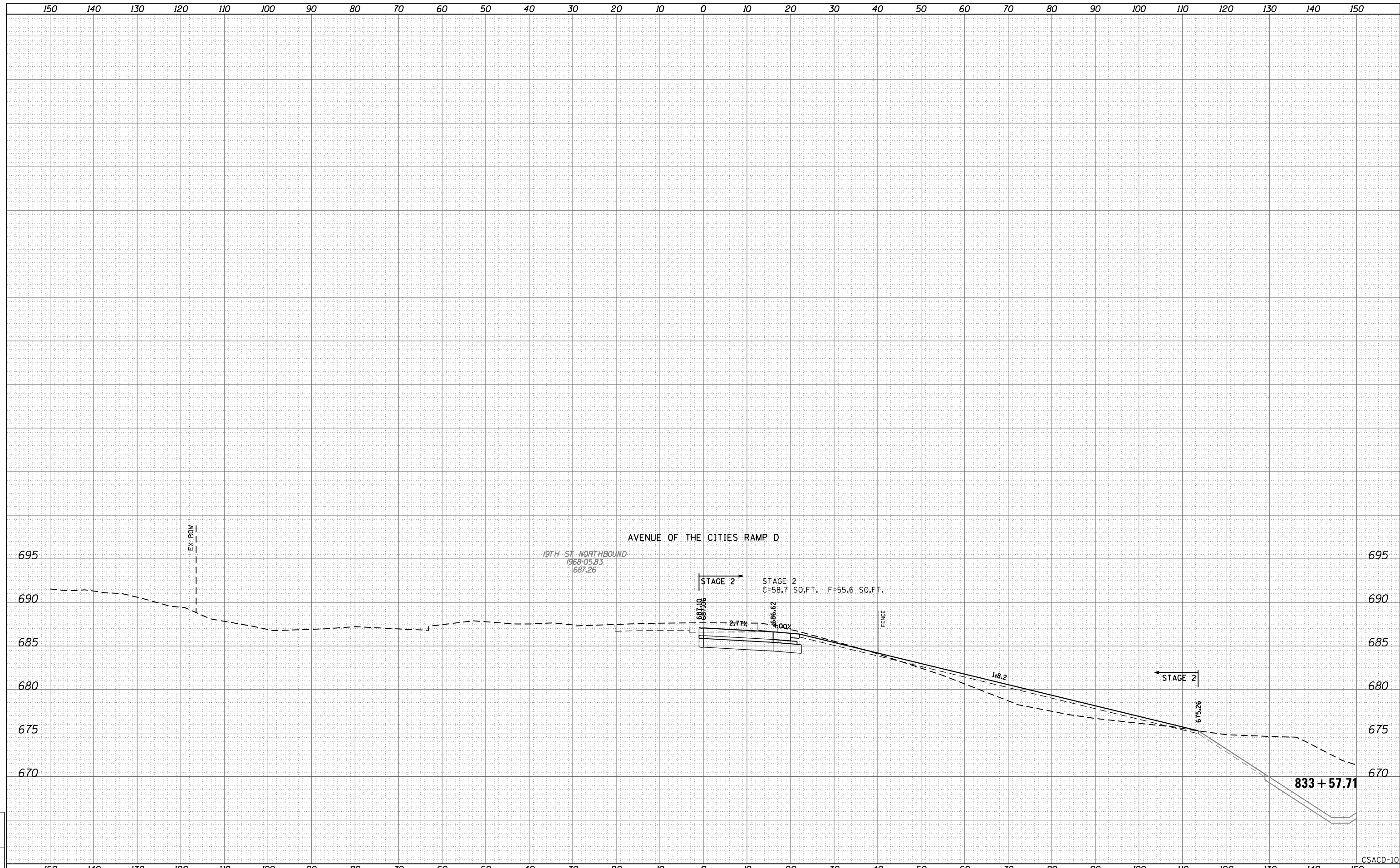
STATE OF ILLINOIS
DEPARTMENT OF TRANSPORTATION

CROSS SECTIONS		
AVENUE OF THE CITIES		
RAMP D (RAC-D)		
SCALE: _____	SHEET NO. 9 OF 10 SHEETS	STA. 833+00.00 TO STA. 833+50.00

F.A.I. RTE.	SECTION	COUNTY	TOTAL SHEETS	SHEET NO.
74	(81-1R-1 & 81-11HBR, HBR-1, HBR-2)	ROCK ISLAND	1867	1866
CONTRACT NO. 64E26				
ILLINOIS FED. AID PROJECT				

CSACD-09

Alfred Benesch & Company
205 North Michigan Avenue, Suite 2400
Chicago, Illinois 60601
312.686.6450



LAYOUT	
DRAWN	
REVIEWED	

FILE NAME = D2CONCD-ABC-shr-xscRAC-D.dgn	USER NAME = bhodor	DESIGNED - BMH	REVISIED -
		DRAWN - KMD	REVISIED -
		CHECKED -	REVISIED -
		DATE - 3/23/2017	REVISIED -

**STATE OF ILLINOIS
DEPARTMENT OF TRANSPORTATION**

CROSS SECTIONS	
AVENUE OF THE CITIES	
RAMP D (RAC-D)	
SCALE: _____	SHEET NO. 10 OF 10 SHEETS
STA. 833+57.71 TO STA. 833+57.71	

F.A.I. RTE.	SECTION	COUNTY	TOTAL SHEETS	SHEET NO.
74	(81-11R-1 & 81-11HBR, HBR-1, HBR-2)	ROCK ISLAND	1867	1867
CONTRACT NO. 64E26			ILLINOIS FED. AID PROJECT	

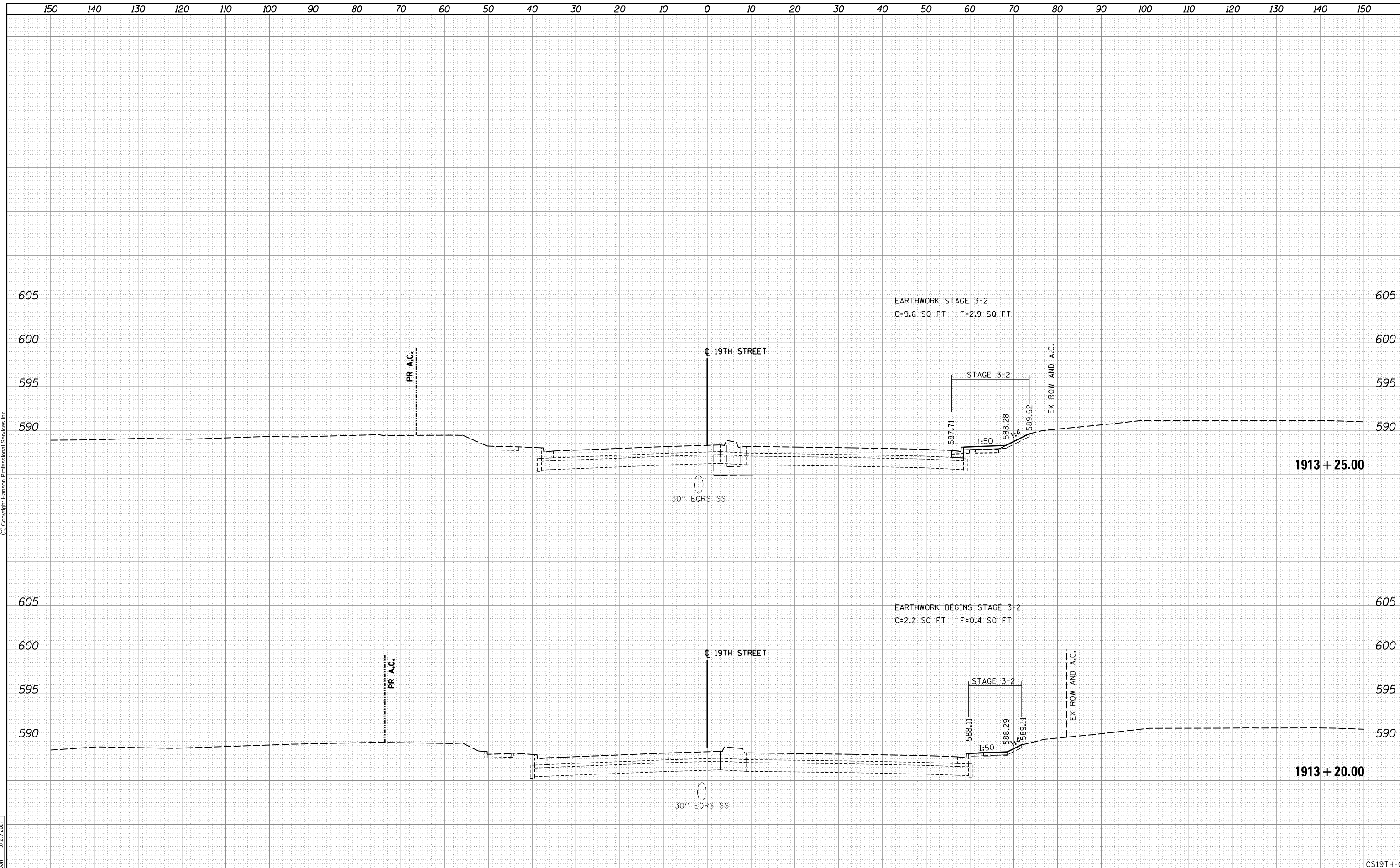
CSACD-10

FINAL SURVEY	SURVEYED	BY	DATE
SURVEY NOTE BOOK NO.	PLOTTED		
	TEMPLATE		
	AREAS CHECKED		



ORIGINAL SURVEY	SURVEYED	BY	DATE
SURVEY NOTE BOOK NO.	PLOTTED		
	TEMPLATE		
	AREAS CHECKED		

LAYOUT	RLT	7/22/2011
DRAWN	RLT	2/8/2016
REVIEWED	MTH/JJW	3/21/2017



FILE NAME = D2CONCO-HPS-sht-xssht07L.dgn	USER NAME = hehr01663	DESIGNED - RLT	REVISIED -	STATE OF ILLINOIS DEPARTMENT OF TRANSPORTATION	CROSS SECTIONS 19TH STREET	SCALE:	SHEET NO. 1 OF 115 SHEETS	STA. 1913+20.00 TO STA. 1913+25.00	F.A.I. RTE. 74	SECTION (81-11R-1 & 81-11HBR, HBR-1, HBR-2)	COUNTY ROCK ISLAND	TOTAL SHEETS 2042	SHEET NO. 1868	
	PLOT SCALE =	CHECKED - MTH/JJW	REVISIED -			CONTRACT NO. 64E26		ILLINOIS FED. AID PROJECT						
	PLOT DATE = 3/22/2017	DATE - 3/23/2017	REVISIED -											

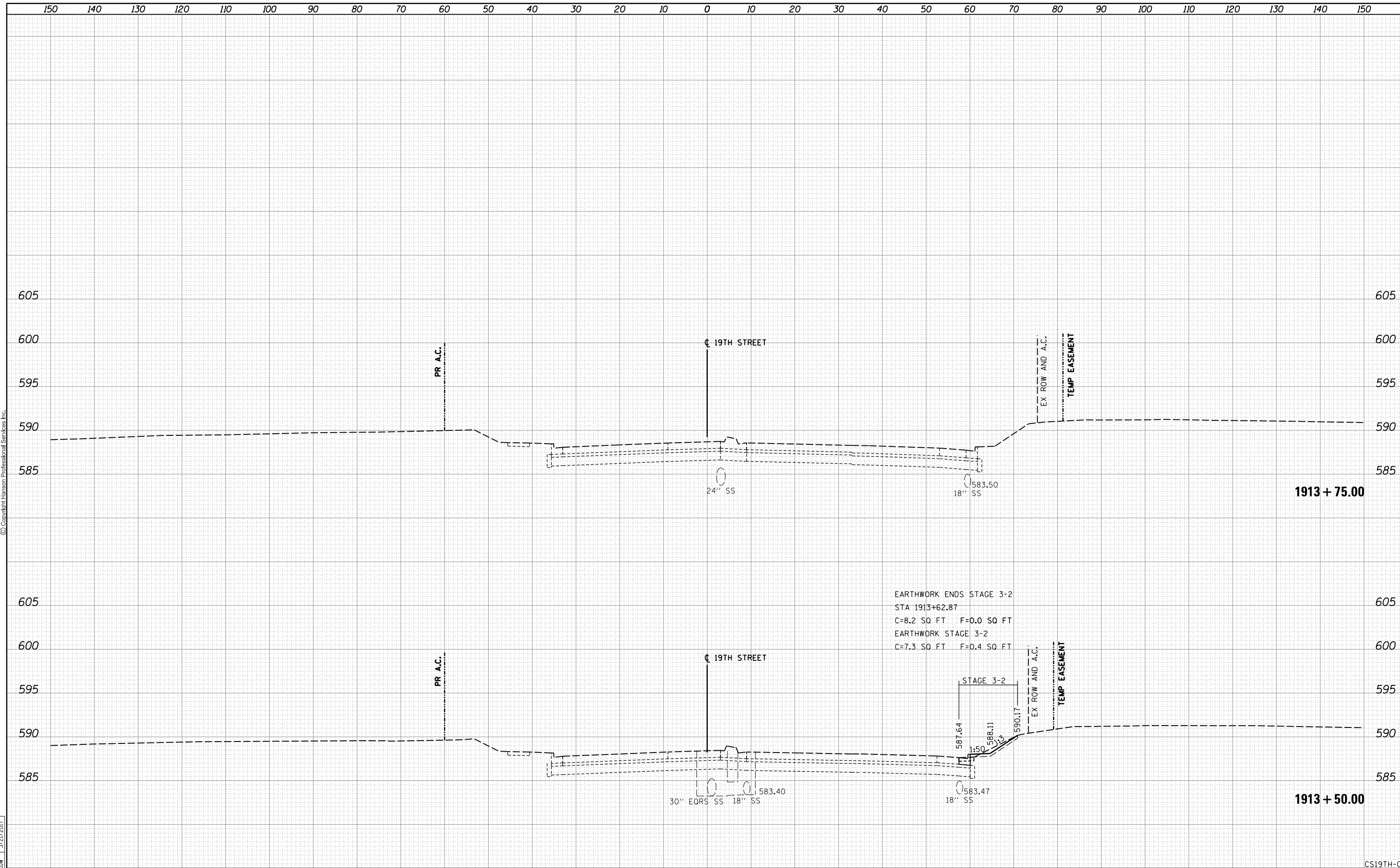
CS19TH-01

FINAL SURVEY NO.	SURVEYED	DATE
NOTE BOOK NO.	PLOTTED	
AREAS CHECKED	TEMPLATE	
	AREAS	
	CHECKED	



ORIGINAL SURVEY NO.	SURVEYED	DATE
NOTE BOOK NO.	PLOTTED	
AREAS CHECKED	TEMPLATE	
	AREAS	
	CHECKED	

LAYOUT	RLT	7/22/2011
DRAWN	RLT	2/8/2016
REVIEWED	MTH/JJW	3/21/2017



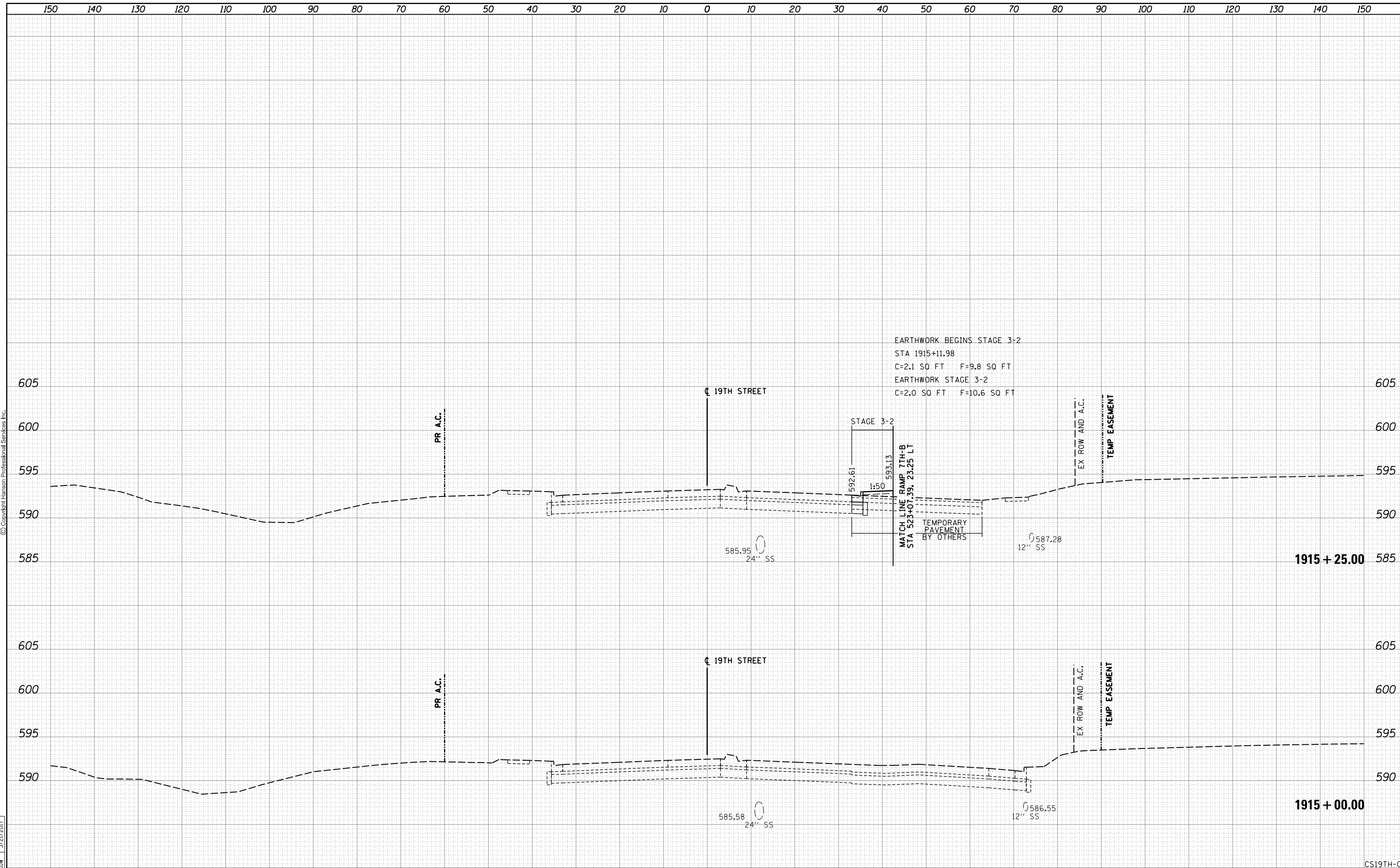
FILE NAME =	USER NAME =	DESIGNED -	REVISIED -	STATE OF ILLINOIS DEPARTMENT OF TRANSPORTATION	CROSS SECTIONS 19TH STREET	F.A.I. RTE.	SECTION	COUNTY	TOTAL SHEETS	SHEET NO.
D2CONCO-HPS-sht-xssht07L.dgn	hehr01663	DRAWN - RLT	REVISIED -			74	(81-11R-1 & 81-11HBR, HBR-1, HBR-2)	ROCK ISLAND	2042	1869
PLOT SCALE =	CHECKED - MTH/JJW	REVISIED -	SCALE:			SHEET NO. 2 OF 115 SHEETS		STA. 1913+50.00 TO STA. 1913+75.00		CONTRACT NO. 64E26
PLOT DATE = 3/22/2017	DATE - 3/23/2017	REVISIED -	ILLINOIS FED. AID PROJECT							

FINAL SURVEY	SURVEYED	DATE
NOTE BOOK	PLOTTED	BY
NO.	TEMPLATE	
	AREAS CHECKED	
	AREAS CHECKED	



ORIGINAL SURVEY	SURVEYED	DATE
NOTE BOOK	PLOTTED	BY
NO.	TEMPLATE	
	AREAS CHECKED	
	AREAS CHECKED	

LAYOUT	RLT	7/22/2011
DRAWN	RLT	2/8/2016
REVIEWED	MTH/JJW	3/21/2017



FILE NAME =	USER NAME = hehr@1663	DESIGNED - RLT	REVISIED -	STATE OF ILLINOIS DEPARTMENT OF TRANSPORTATION	CROSS SECTIONS 19TH STREET	F.A.I. RTE.	SECTION	COUNTY	TOTAL SHEETS	SHEET NO.	
D2CONCO-HPS-sht-xssh07L.dgn	PLOT SCALE =	DRAWN - RLT	REVISIED -			74	(81-11R-1 & 81-11HBR, HBR-1, HBR-2)	ROCK ISLAND	2042	1870	
	PLOT DATE = 3/22/2017	CHECKED - MTH/JJW	REVISIED -			CONTRACT NO. 64E26					
		DATE - 3/23/2017	REVISIED -			ILLINOIS FED. AID PROJECT					

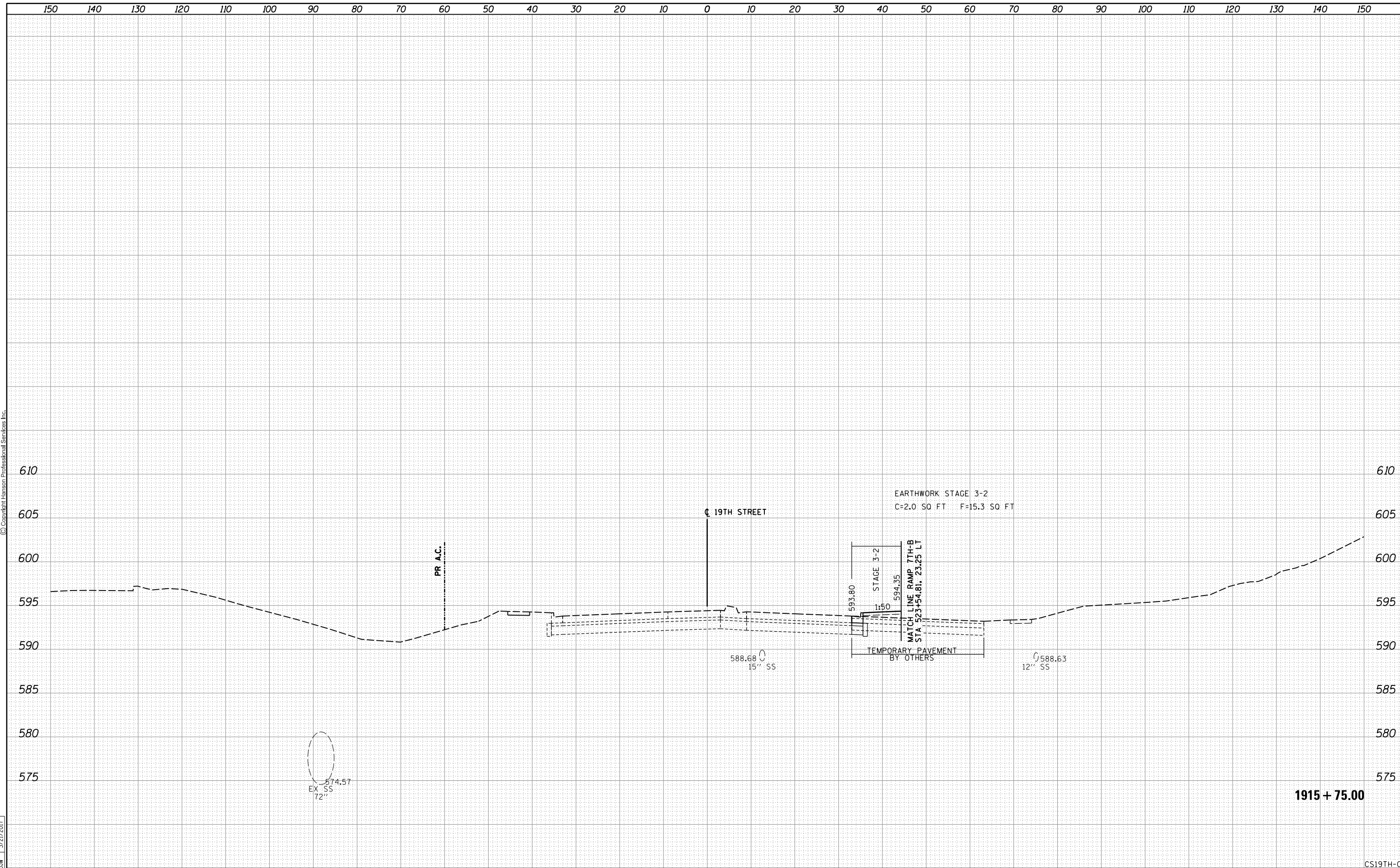
CS19TH-03

FINAL SURVEY NO.	SURVEYED	DATE
NOTE BOOK	PLOTTED	
AREAS	TEMPLATE	
CHECKED	AREAS	
	CHECKED	



ORIGINAL SURVEY NO.	SURVEYED	DATE
NOTE BOOK	PLOTTED	
AREAS	TEMPLATE	
CHECKED	AREAS	
	CHECKED	

LAYOUT	RLT	7/22/2011
DRAWN	RLT	2/8/2016
REVIEWED	MTH/JJW	3/21/2017



FILE NAME =	USER NAME = hehn01663	DESIGNED - RLT	REVISIED -	STATE OF ILLINOIS DEPARTMENT OF TRANSPORTATION	CROSS SECTIONS		F.A.I. RTE.	SECTION	COUNTY	TOTAL SHEETS	SHEET NO.
D2CONCO-HPS-sht-xssht07L.dgn		DRAWN - RLT	REVISIED -		19TH STREET		74	(81-11R-1 & 81-11HBR, HBR-1, HBR-2)	ROCK ISLAND	2042	1872
PLOT SCALE =		CHECKED - MTH/JJW	REVISIED -		SCALE:	SHEET NO. 5 OF 115 SHEETS	STA. 1915+75.00	TO STA. 1915+75.00	CONTRACT NO. 64E26		
PLOT DATE = 3/22/2017		DATE - 3/23/2017	REVISIED -		ILLINOIS FED. AID PROJECT						

1915 + 75.00

CS19TH-05

150 140 130 120 110 100 90 80 70 60 50 40 30 20 10 0 10 20 30 40 50 60 70 80 90 100 110 120 130 140 150

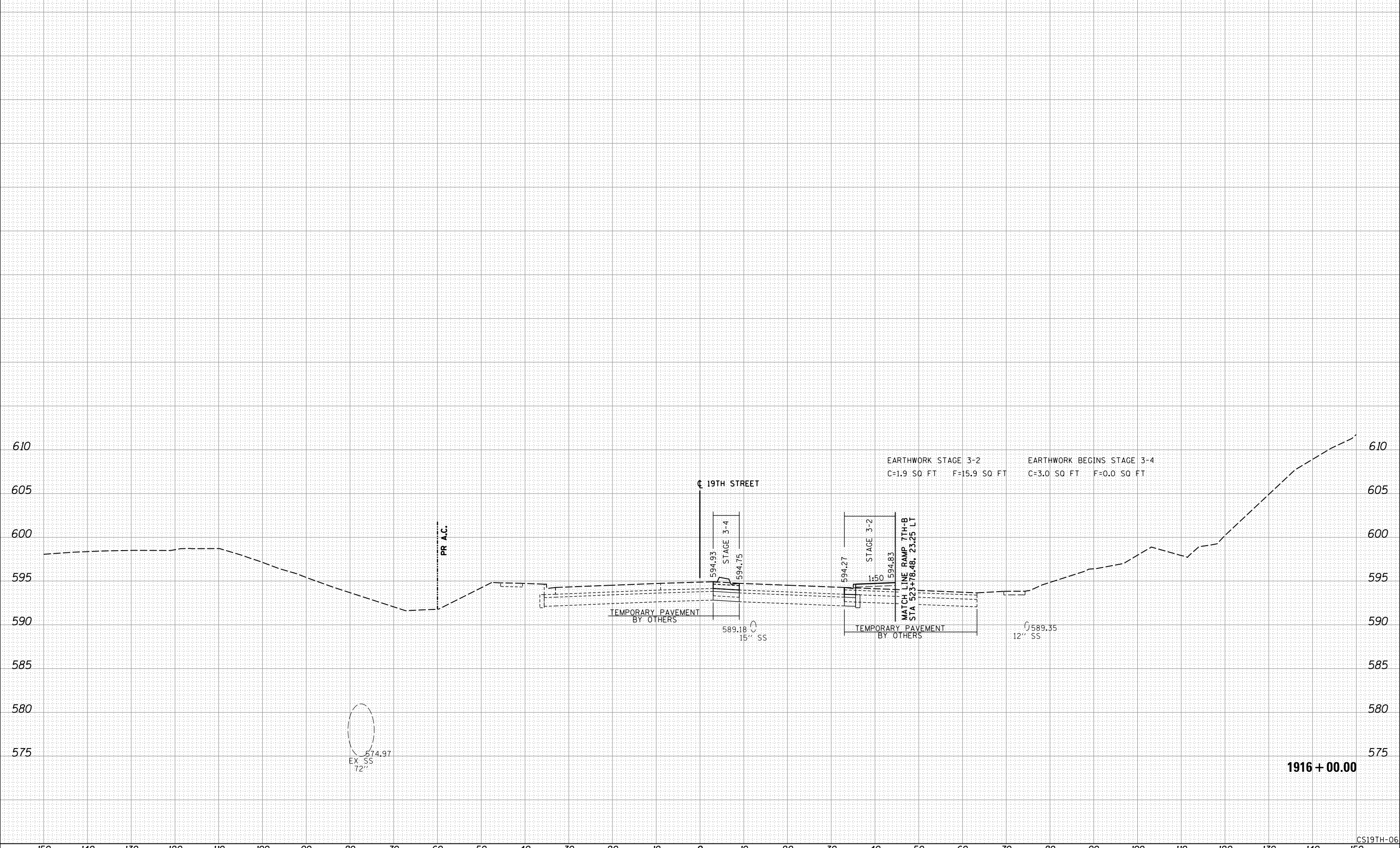
FINAL SURVEY NO.	SURVEYED AREAS CHECKED	DATE
NOTE BOOK NO.	PLOTTED AREAS CHECKED	
	TEMPLATE AREAS CHECKED	
	AREAS CHECKED	



© Copyright Hanson Professional Services Inc.

ORIGINAL SURVEY NO.	SURVEYED AREAS CHECKED	DATE
NOTE BOOK NO.	PLOTTED AREAS CHECKED	
	TEMPLATE AREAS CHECKED	
	AREAS CHECKED	

LAYOUT	RLT	7/22/2011
DRAWN	RLT	2/8/2016
REVIEWED	MTH/JJW	3/21/2017



1916 + 00.00

CS19TH-06

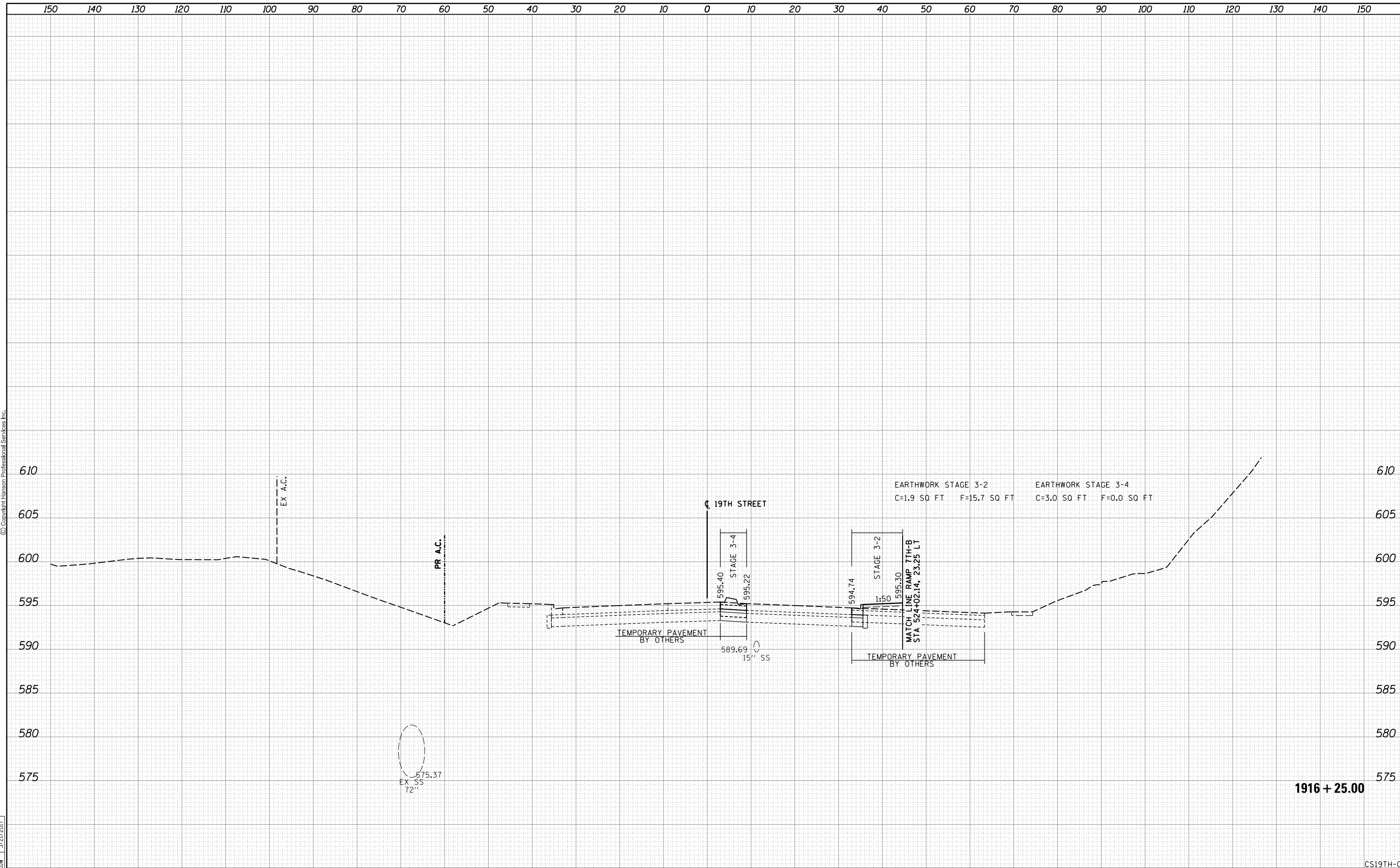
FILE NAME = D2CONCO-HPS-sht-xssht07L.dgn	USER NAME = hehr01663	DESIGNED - RLT	REVISIED -	STATE OF ILLINOIS DEPARTMENT OF TRANSPORTATION	CROSS SECTIONS 19TH STREET		F.A.I. RTE. 74	SECTION (81-11R-1 & 81-11HBR, HBR-1, HBR-2)	COUNTY ROCK ISLAND	TOTAL SHEETS 2042	SHEET NO. 1873	
	PLOT SCALE =	CHECKED - MTH/JJW	REVISIED -		SCALE:	SHEET NO. 6 OF 115 SHEETS	STA. 1916+00.00 TO STA. 1916+00.00	CONTRACT NO. 64E26		ILLINOIS FED. AID PROJECT		
	PLOT DATE = 3/22/2017	DATE - 3/23/2017	REVISIED -									

FINAL SURVEY NO.	SURVEYED	DATE
NOTE BOOK	PLOTTED	
AREAS CHECKED	TEMPLATE	
	AREAS	
	CHECKED	



ORIGINAL SURVEY NO.	SURVEYED	DATE
NOTE BOOK	PLOTTED	
AREAS CHECKED	TEMPLATE	
	AREAS	
	CHECKED	

LAYOUT	RLT	7/22/2011
DRAWN	RLT	2/8/2016
REVIEWED	MTH/JJW	3/21/2017



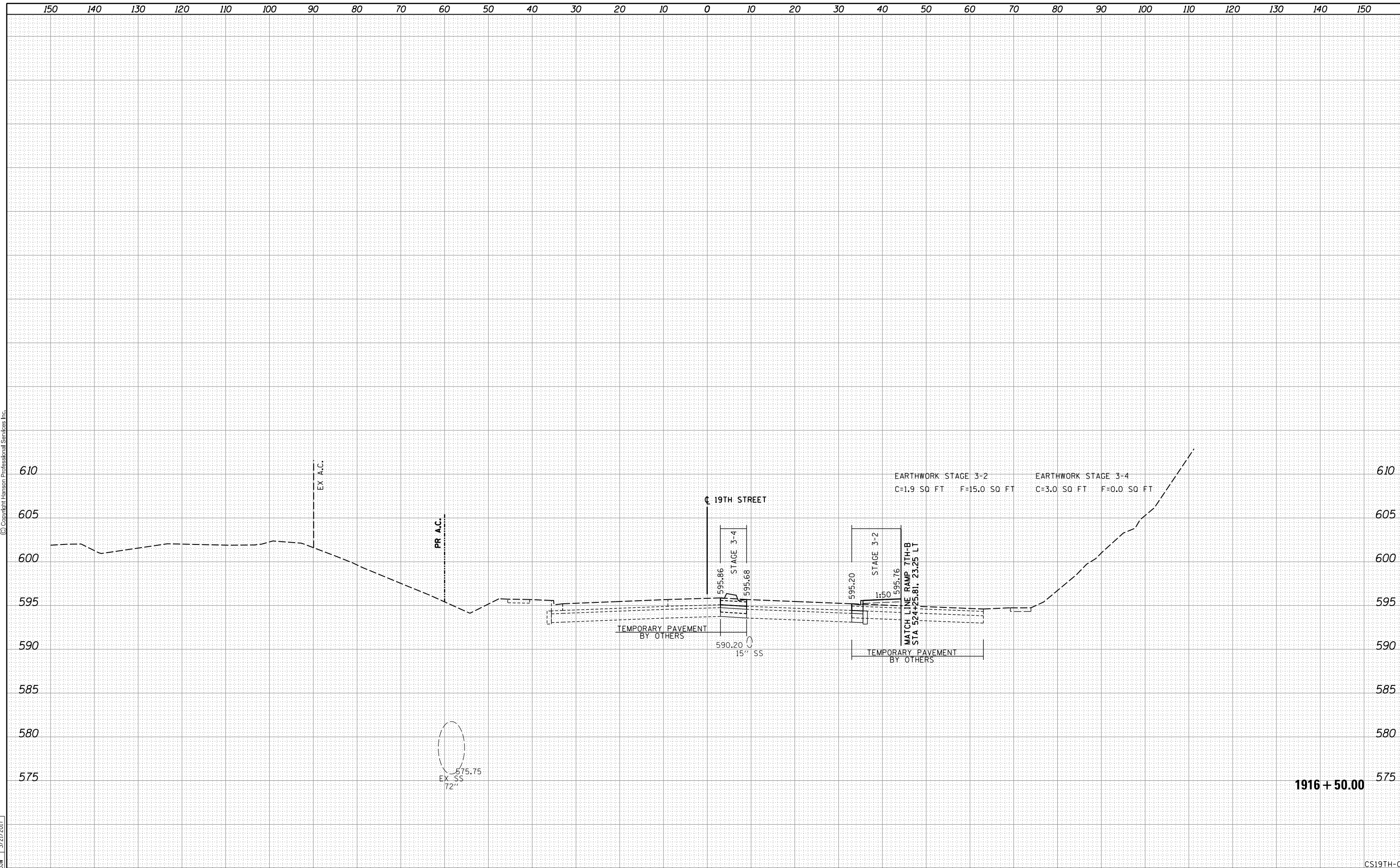
FILE NAME = D2CONCO-HPS-sht-xssh07L.dgn	USER NAME = hehn01663	DESIGNED - RLT	REVISIED -	STATE OF ILLINOIS DEPARTMENT OF TRANSPORTATION	CROSS SECTIONS 19TH STREET		F.A.I. RTE.	SECTION	COUNTY	TOTAL SHEETS	SHEET NO.
		DRAWN - RLT	REVISIED -		74	(81-11R-1 & 81-11HBR, HBR-1, HBR-2)	ROCK ISLAND	2042	1874		
PLOT SCALE =		CHECKED - MTH/JJW	REVISIED -		SCALE:		SHEET NO. 7 OF 115 SHEETS		STA. 1916+25.00 TO STA. 1916+25.00	ILLINOIS FED. AID PROJECT	
PLOT DATE = 3/23/2017		DATE - 3/23/2017	REVISIED -				CONTRACT NO. 64E26				

FINAL SURVEY	SURVEYED	BY	DATE
NOTE BOOK	PLOTTED		
NO.	TEMPLATE		
	AREAS		
	CHECKED		



ORIGINAL SURVEY	SURVEYED	BY	DATE
NOTE BOOK	PLOTTED		
NO.	TEMPLATE		
	AREAS		
	CHECKED		

LAYOUT	RLT	7/22/2011
DRAWN	RLT	2/8/2016
REVIEWED	MTH/JJW	3/21/2017



FILE NAME =	USER NAME = hehn01663	DESIGNED - RLT	REVISIED -	STATE OF ILLINOIS DEPARTMENT OF TRANSPORTATION	CROSS SECTIONS		F.A.I. RTE.	SECTION	COUNTY	TOTAL SHEETS	SHEET NO.
D2CONCO-HPS-sht-xssht07L.dgn		DRAWN - RLT	REVISIED -		19TH STREET		74	(81-11R-1 & 81-11HBR, HBR-1, HBR-2)	ROCK ISLAND	2042	1875
PLOT SCALE =		CHECKED - MTH/JJW	REVISIED -		SCALE:	SHEET NO. 8 OF 115 SHEETS	STA. 1916+50.00	TO STA. 1916+50.00	CONTRACT NO. 64E26		
PLOT DATE = 3/22/2017		DATE - 3/23/2017	REVISIED -		ILLINOIS FED. AID PROJECT						

CS19TH-08

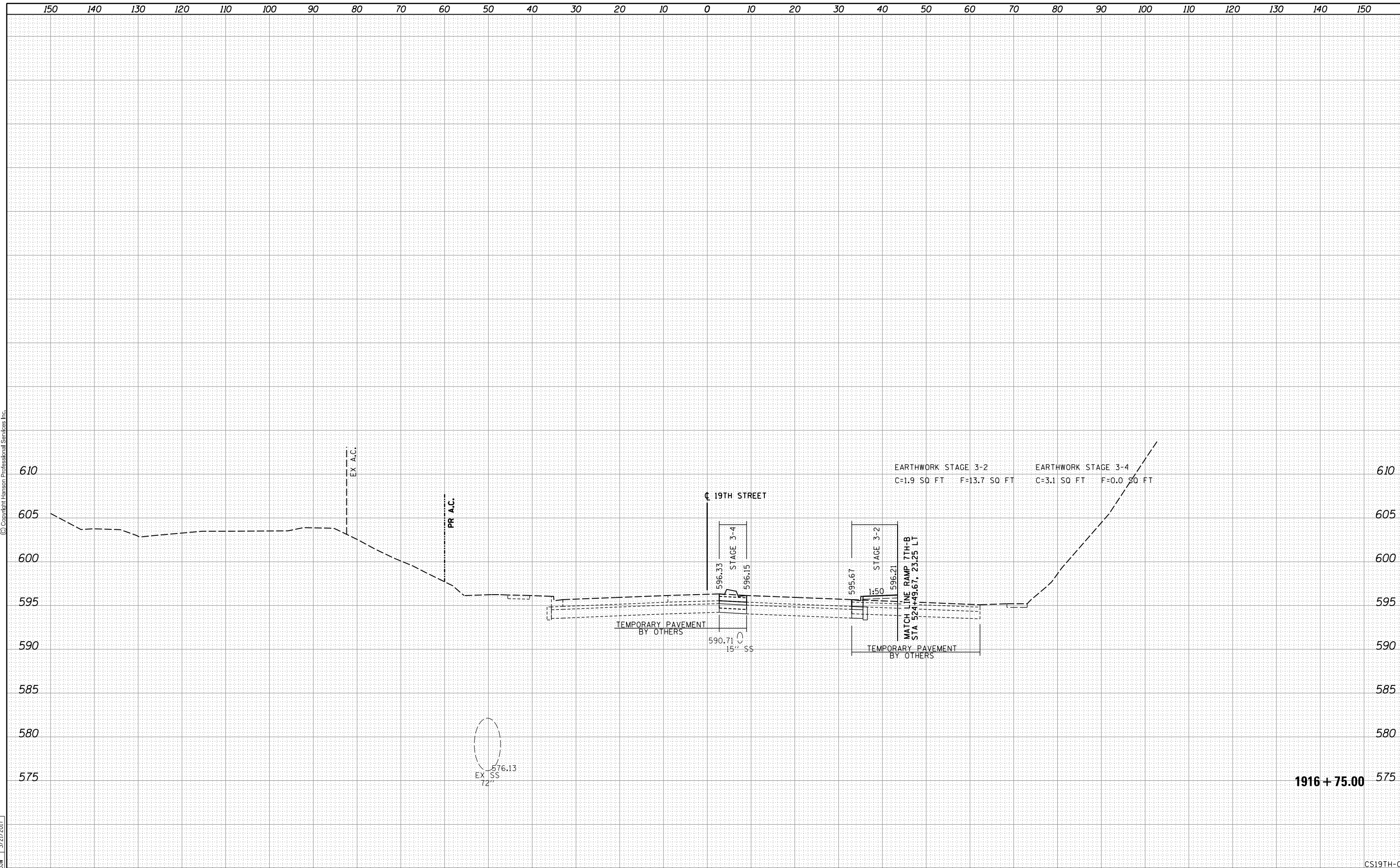
1916 + 50.00

FINAL SURVEY	SURVEYED	BY	DATE
SURVEY NOTE BOOK NO.	PLOTTED		
	TEMPLATE AREAS CHECKED		



ORIGINAL SURVEY	SURVEYED	BY	DATE
SURVEY NOTE BOOK NO.	PLOTTED		
	TEMPLATE AREAS CHECKED		

LAYOUT	RLT	7/22/2011
DRAWN	RLT	2/8/2016
REVIEWED	MTH/JJW	3/21/2017



FILE NAME = D2CONCO-HPS-sht-xssht07L.dgn	USER NAME = hehr01663	DESIGNED - RLT	REVISIED -	STATE OF ILLINOIS DEPARTMENT OF TRANSPORTATION	CROSS SECTIONS 19TH STREET	F.A.I. RTE. 74	SECTION (81-11R-1 & 81-11HBR, HBR-1, HBR-2)	COUNTY ROCK ISLAND	TOTAL SHEETS 2042	SHEET NO. 1876
PLOT SCALE =	CHECKED - MTH/JJW	REVISIED -	SCALE:			SHEET NO. 9 OF 115 SHEETS	STA. 1916+75.00 TO STA. 1916+75.00	CONTRACT NO. 64E26		ILLINOIS FED. AID PROJECT
PLOT DATE = 3/23/2017	DATE - 3/23/2017	REVISIED -								

CS19TH-09

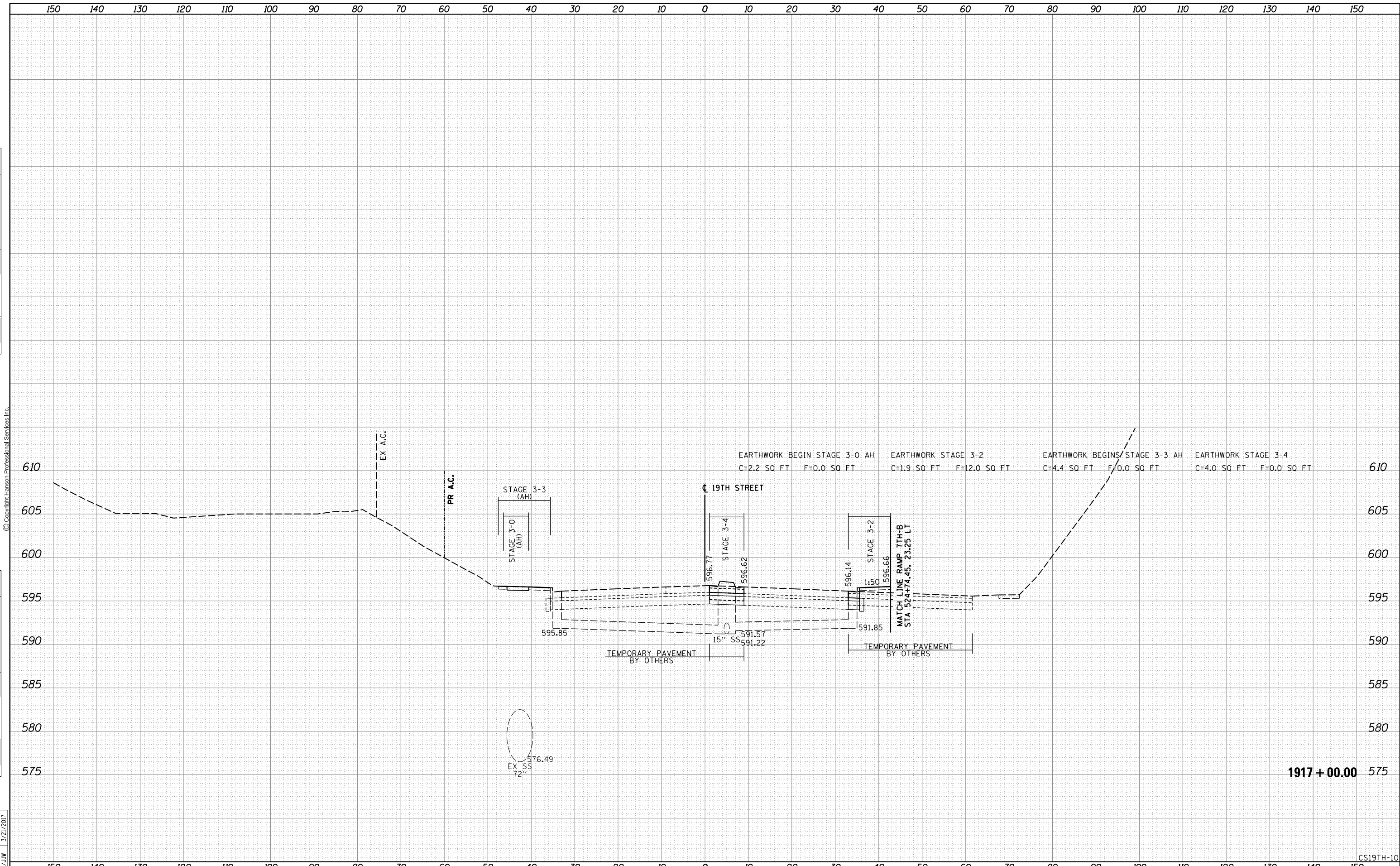
1916 + 75.00

FINAL SURVEY NO.	SURVEYED AREAS CHECKED	BY	DATE
NOTE BOOK NO.	PLOTTED AREAS CHECKED		
	TEMPLATE AREAS CHECKED		



ORIGINAL SURVEY NO.	SURVEYED AREAS CHECKED	BY	DATE
NOTE BOOK NO.	PLOTTED AREAS CHECKED		
	TEMPLATE AREAS CHECKED		

LAYOUT	RLT	7/22/2011
DRAWN	RLT	2/8/2016
REVIEWED	MTH/JJW	3/21/2017



FILE NAME =	D2CONCD-HPS-sht-xssht07L.dgn
USER NAME =	hehr01663
DESIGNED -	RLT
DRAWN -	RLT
CHECKED -	MTH/JJW
DATE -	3/23/2017
REVISIED -	
REVISIED -	
REVISIED -	
REVISIED -	

**STATE OF ILLINOIS
DEPARTMENT OF TRANSPORTATION**

CROSS SECTIONS 19TH STREET	
SCALE:	SHEET NO. 10 OF 115 SHEETS
STA. 1917+00.00 TO STA. 1917+00.00	

F.A.I. RTE.	SECTION	COUNTY	TOTAL SHEETS	SHEET NO.
74	(81-11R-1 & 81-11HBR, HBR-1, HBR-2)	ROCK ISLAND	2042	1877
CONTRACT NO.			64E26	
ILLINOIS FED. AID PROJECT				

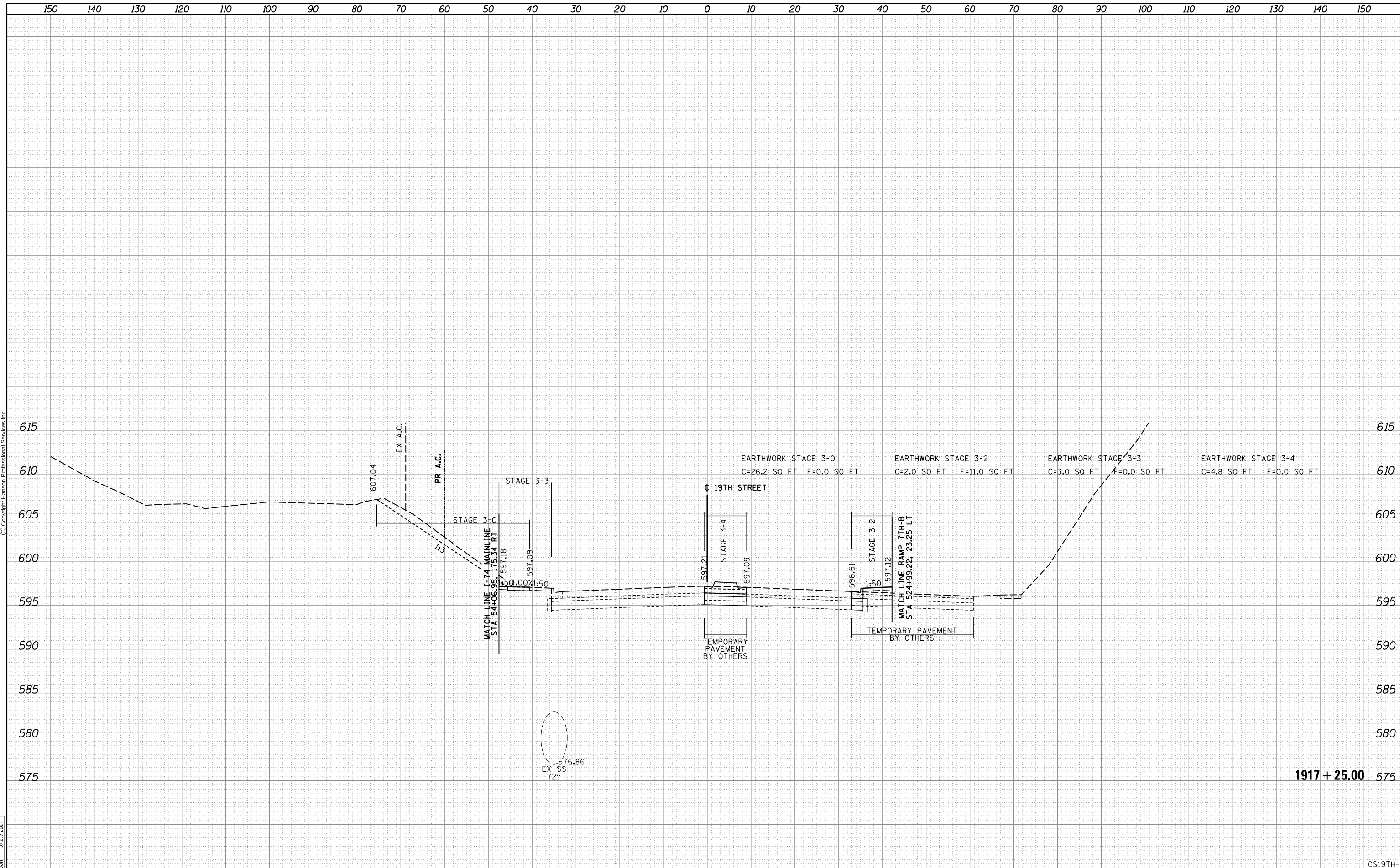
CS19TH-10

FINAL SURVEY	SURVEYED	BY	DATE
NOTE BOOK	PLOTTED		
NO.	AREAS CHECKED		



ORIGINAL SURVEY	SURVEYED	BY	DATE
NOTE BOOK	PLOTTED		
NO.	AREAS CHECKED		

LAYOUT	RLT	7/22/2011
DRAWN	RLT	2/8/2016
REVIEWED	MTH/JJW	3/21/2017



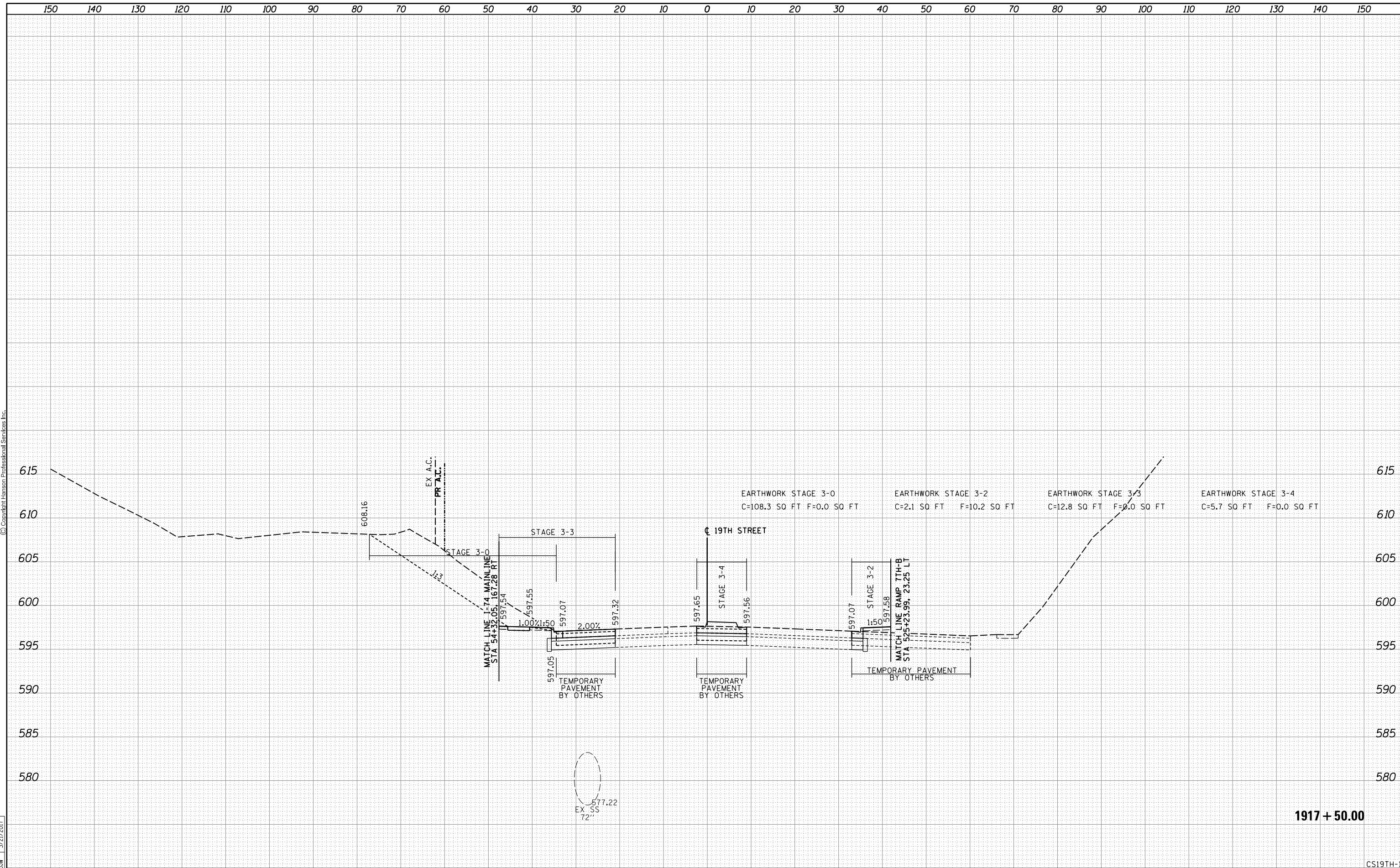
FILE NAME =	USER NAME = hehr01663	DESIGNED - RLT	REVISIED -	<p align="center">STATE OF ILLINOIS DEPARTMENT OF TRANSPORTATION</p> <p align="center">CROSS SECTIONS 19TH STREET</p> <p>SCALE: SHEET NO. 11 OF 115 SHEETS STA. 1917+25.00 TO STA. 1917+25.00</p>	F.A.I. RTE.	SECTION	COUNTY	TOTAL SHEETS	SHEET NO.
D2CONCO-HPS-sht-xssht07L.dgn		DRAWN - RLT	REVISIED -		74	(81-11R-1 & 81-11HBR, HBR-1, HBR-2)	ROCK ISLAND	2042	1878
PLOT SCALE =		CHECKED - MTH/JJW	REVISIED -		CONTRACT NO. 64E26				
PLOT DATE = 3/23/2017		DATE - 3/23/2017	REVISIED -		ILLINOIS FED. AID PROJECT				

FINAL SURVEY	SURVEYED	BY	DATE
NOTE BOOK	PLOTTED		
NO.	TEMPLATE		
	AREAS CHECKED		



ORIGINAL SURVEY	SURVEYED	BY	DATE
NOTE BOOK	PLOTTED		
NO.	TEMPLATE		
	AREAS CHECKED		

LAYOUT	RLT	7/22/2011
DRAWN	RLT	2/8/2016
REVIEWED	MTH/JJW	3/21/2017



FILE NAME =	USER NAME = hehn01663	DESIGNED - RLT	REVISED -	STATE OF ILLINOIS DEPARTMENT OF TRANSPORTATION	CROSS SECTIONS 19TH STREET		F.A.I. RTE.	SECTION	COUNTY	TOTAL SHEETS	SHEET NO.	
D2CONCD-HPS-sht-xssht07L.dgn		DRAWN - RLT	REVISED -		74	(81-11R-1 & 81-11HBR, HBR-1, HBR-2)	ROCK ISLAND	2042	1879	CONTRACT NO. 64E26		
PLOT SCALE =		CHECKED - MTH/JJW	REVISED -		SCALE:		SHEET NO. 12 OF 115 SHEETS		STA. 1917+50.00 TO STA. 1917+50.00		ILLINOIS FED. AID PROJECT	
PLOT DATE = 3/23/2017		DATE - 3/23/2017	REVISED -									

1917 + 50.00

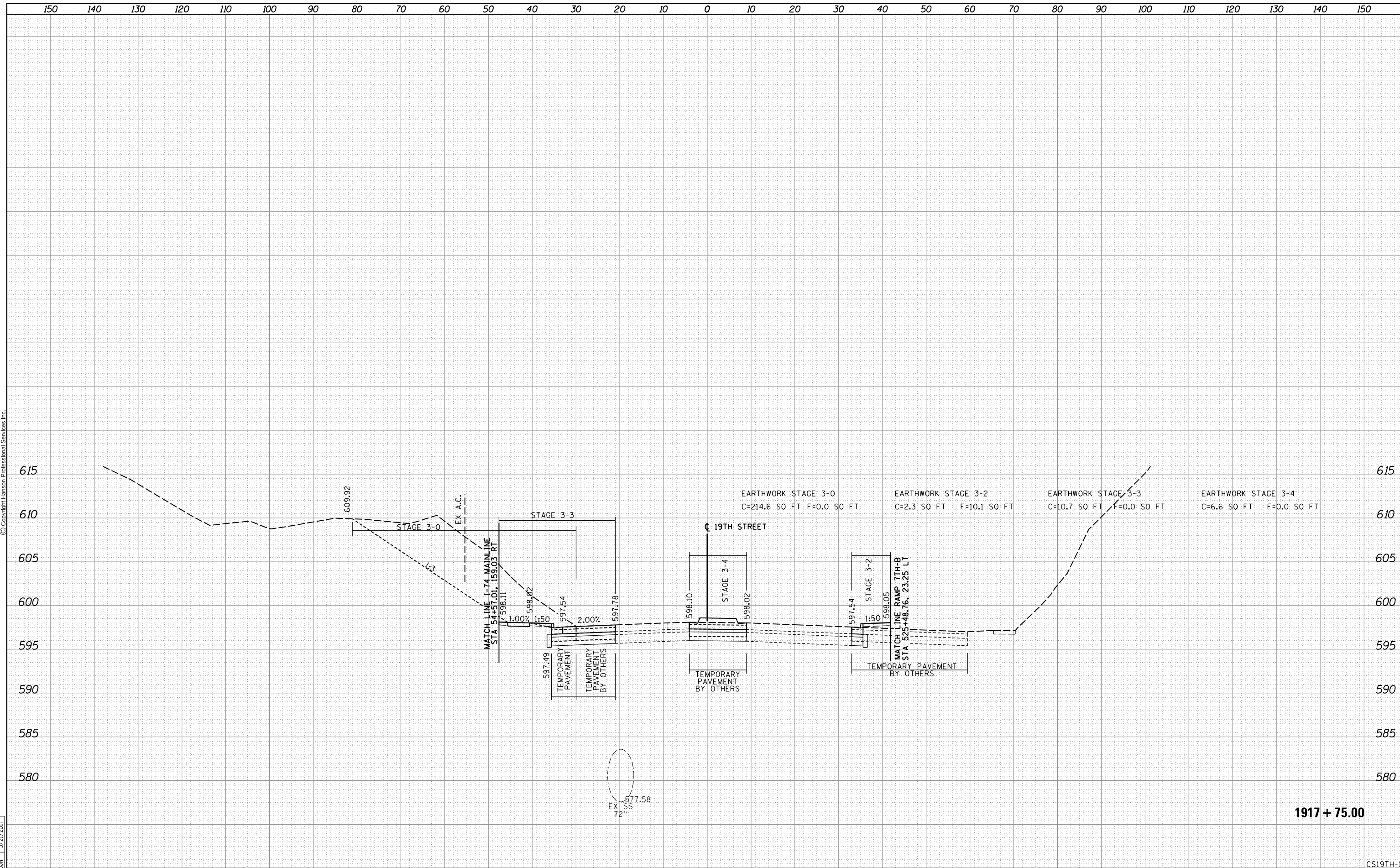
CS19TH-12

FINAL SURVEY	SURVEYED	BY	DATE
NOTE BOOK	PLOTTED		
NO.	TEMPLATE		
	AREAS CHECKED		
	AREAS CHECKED		



ORIGINAL SURVEY	SURVEYED	BY	DATE
NOTE BOOK	PLOTTED		
NO.	TEMPLATE		
	AREAS CHECKED		
	AREAS CHECKED		

LAYOUT	RLT	7/22/2011
DRAWN	RLT	2/8/2016
REVIEWED	MTH/JJW	3/21/2017



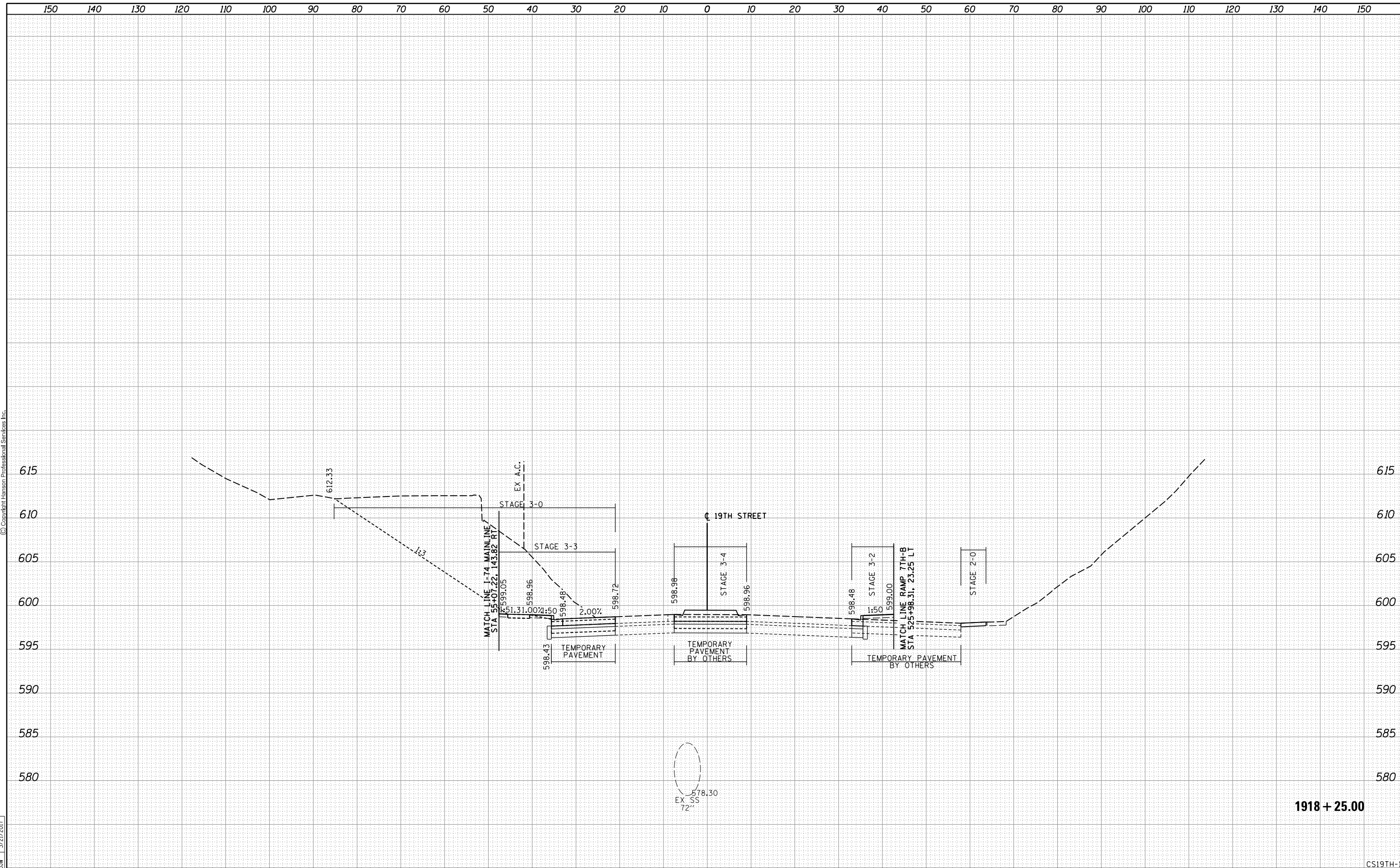
FILE NAME =	USER NAME = hehr01663	DESIGNED - RLT	REVISIED -	STATE OF ILLINOIS DEPARTMENT OF TRANSPORTATION	CROSS SECTIONS 19TH STREET		F.A.I. RTE.	SECTION	COUNTY	TOTAL SHEETS	SHEET NO.	
D2CONCO-HPS-sht-xssht07L.dgn		DRAWN - RLT	REVISIED -		74	(81-11R-1 & 81-11HBR, HBR-1, HBR-2)	ROCK ISLAND	2042	1880			
PLOT SCALE =		CHECKED - MTH/JJW	REVISIED -		SCALE:		SHEET NO. 13 OF 115 SHEETS		STA. 1917+75.00 TO STA. 1917+75.00		CONTRACT NO. 64E26	
PLOT DATE = 3/23/2017		DATE - 3/23/2017	REVISIED -		ILLINOIS FED. AID PROJECT							

FINAL SURVEY	SURVEYED	BY	DATE
NOTE BOOK	PLOTTED		
NO.	TEMPLATE		
	AREAS		
	CHECKED		



ORIGINAL SURVEY	SURVEYED	BY	DATE
NOTE BOOK	PLOTTED		
NO.	TEMPLATE		
	AREAS		
	CHECKED		

LAYOUT	RLT	7/22/2011
DRAWN	RLT	2/8/2016
REVIEWED	MTH/JJW	3/21/2017



1918 + 25.00

CS19TH-15

FILE NAME = D2CONCO-HPS-sht-xssht07L.dgn

USER NAME =	hehr01663	DESIGNED -	RLT	REVISIED -	
		DRAWN -	RLT	REVISIED -	
PLOT SCALE =		CHECKED -	MTH/JJW	REVISIED -	
PLOT DATE =	3/23/2017	DATE -	3/23/2017	REVISIED -	

**STATE OF ILLINOIS
DEPARTMENT OF TRANSPORTATION**

**CROSS SECTIONS
19TH STREET**

SCALE: SHEET NO. 15 OF 115 SHEETS STA. 1918+25.00 TO STA. 1918+25.00

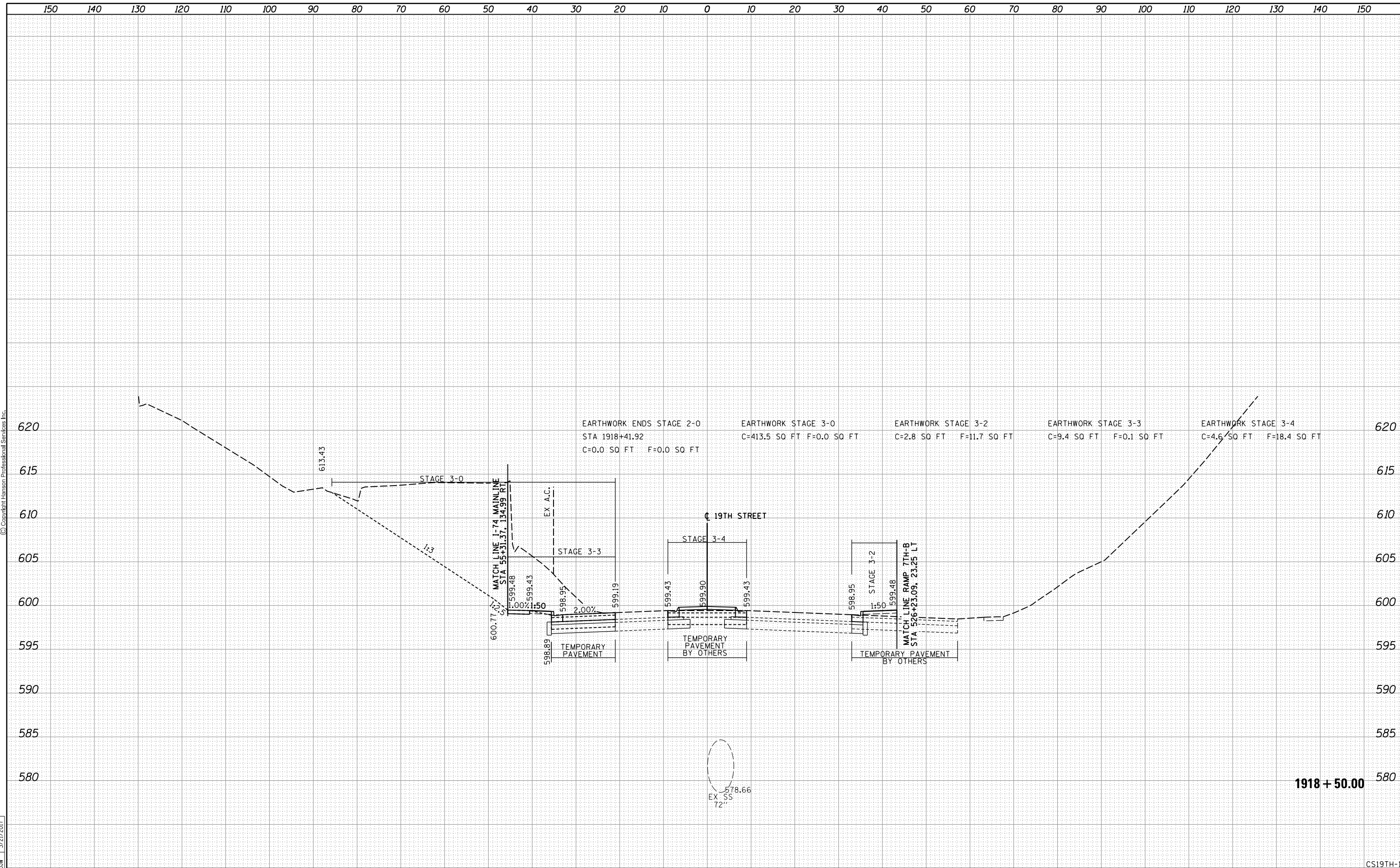
F.A.I. RTE.	SECTION	COUNTY	TOTAL SHEETS	SHEET NO.
74	(81-11R-1 & 81-11HBR, HBR-1, HBR-2)	ROCK ISLAND	2042	1882
CONTRACT NO. 64E26				
ILLINOIS FED. AID PROJECT				

FINAL SURVEY	SURVEYED	DATE
NOTE BOOK	PLOTTED	
NO.	TEMPLATE	
	AREAS CHECKED	
	AREAS CHECKED	



ORIGINAL SURVEY	SURVEYED	DATE
NOTE BOOK	PLOTTED	
NO.	TEMPLATE	
	AREAS CHECKED	
	AREAS CHECKED	

LAYOUT	RLT	7/22/2011
DRAWN	RLT	2/8/2016
REVIEWED	MTH/JJW	3/21/2017



FILE NAME = D2CONCD-HPS-sht-xssht07L.dgn

USER NAME = hehr01663
 DESIGNED - RLT
 DRAWN - RLT
 CHECKED - MTH/JJW
 PLOT DATE = 3/23/2017

REVISIED -
 REVISIED -
 REVISIED -
 REVISIED -

**STATE OF ILLINOIS
 DEPARTMENT OF TRANSPORTATION**

**CROSS SECTIONS
 19TH STREET**

SCALE: SHEET NO. 16 OF 115 SHEETS STA. 1918+50.00 TO STA. 1918+50.00

F.A.I. RTE.	SECTION	COUNTY	TOTAL SHEETS	SHEET NO.
74	(81-11R-1 & 81-11HBR, HBR-1, HBR-2)	ROCK ISLAND	2042	1883
CONTRACT NO. 64E26			ILLINOIS FED. AID PROJECT	

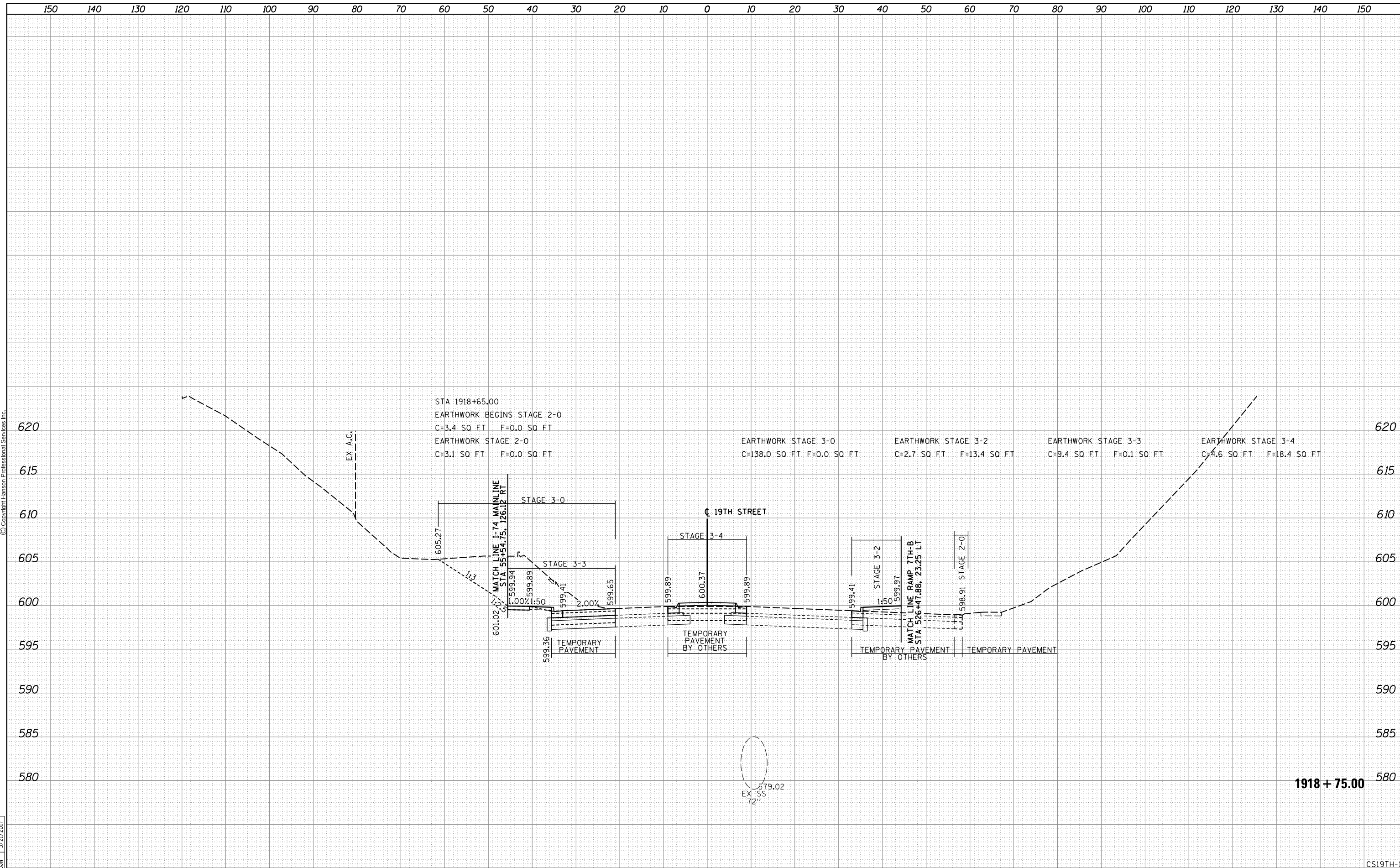
CS19TH-16

FINAL SURVEY	SURVEYED	DATE
NOTE BOOK	PLOTTED	BY
NO.	TEMPLATE	
	AREAS CHECKED	
	AREAS CHECKED	



ORIGINAL SURVEY	SURVEYED	DATE
NOTE BOOK	PLOTTED	BY
NO.	TEMPLATE	
	AREAS CHECKED	
	AREAS CHECKED	

LAYOUT	RLT	7/22/2011
DRAWN	RLT	2/8/2016
REVIEWED	MTH/JJW	3/21/2017



FILE NAME =	USER NAME = hehr@1663	DESIGNED - RLT	REVISIED -	<p align="center">STATE OF ILLINOIS DEPARTMENT OF TRANSPORTATION</p> <p align="center">CROSS SECTIONS 19TH STREET</p>	F.A.I. RTE.	SECTION	COUNTY	TOTAL SHEETS	SHEET NO.
D2CONCO-HPS-sht-xssht07L.dgn		DRAWN - RLT	REVISIED -		74	(81-11R-1 & 81-11HBR, HBR-1, HBR-2)	ROCK ISLAND	2042	1884
PLOT SCALE =		CHECKED - MTH/JJW	REVISIED -		CONTRACT NO. 64E26				
PLOT DATE = 3/22/2017		DATE - 3/23/2017	REVISIED -		ILLINOIS FED. AID PROJECT				

CS19TH-17

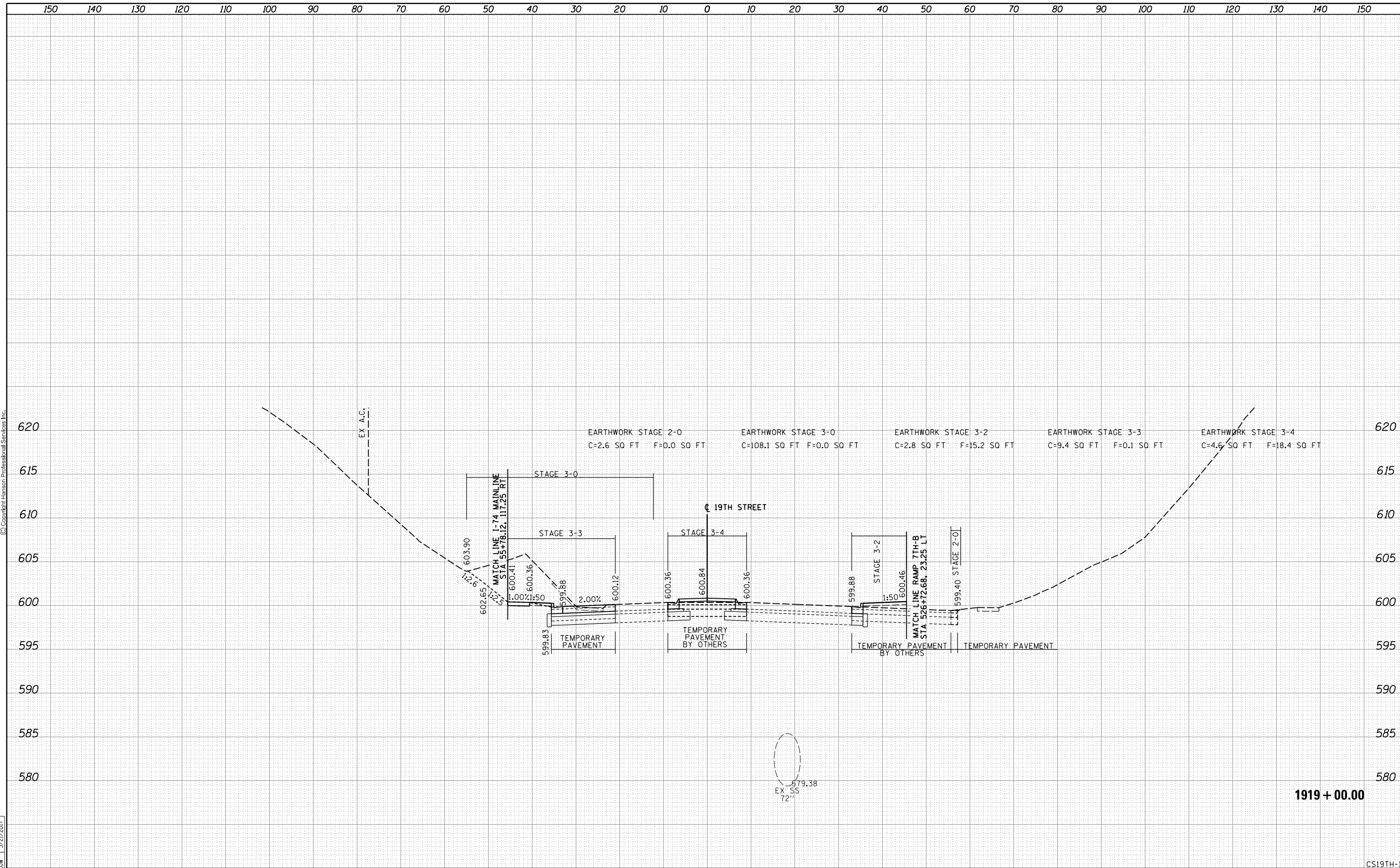
1918 + 75.00

FINAL SURVEY	SURVEYED	BY	DATE
NOTE BOOK	PLOTTED		
NO.	TEMPLATE		
	AREAS CHECKED		



ORIGINAL SURVEY	SURVEYED	BY	DATE
NOTE BOOK	PLOTTED		
NO.	TEMPLATE		
	AREAS CHECKED		

LAYOUT	RLT	7/22/2011
DRAWN	RLT	2/8/2016
REVIEWED	MTH/JJW	3/21/2017



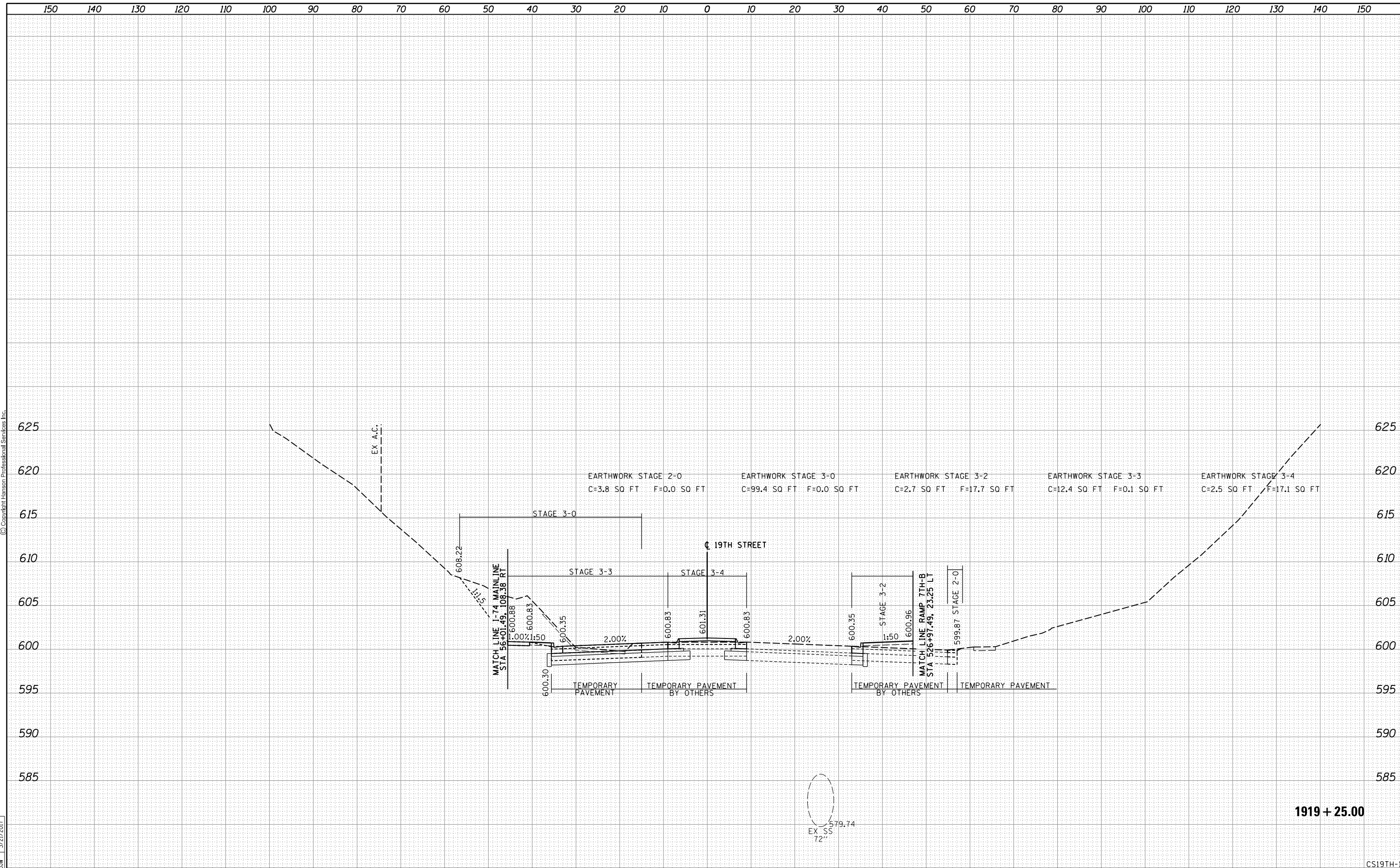
FILE NAME = D2CONCD-HPS-sht-xssht07L.dgn	USER NAME = hehr01663	DESIGNED - RLT	REVISED -	STATE OF ILLINOIS DEPARTMENT OF TRANSPORTATION	CROSS SECTIONS	F.A.I. RTE. 74	SECTION (81-11R-1 & 81-11HBR, HBR-1, HBR-2)	COUNTY ROCK ISLAND	TOTAL SHEETS 2042	SHEET NO. 1885	
PLOT SCALE =					19TH STREET		CONTRACT NO. 64E26				
PLOT DATE = 3/23/2017					SCALE:		SHEET NO. 18 OF 115 SHEETS		STA. 1919+00.00 TO STA. 1919+00.00		ILLINOIS FED. AID PROJECT
					1919 + 00.00						CS19TH-18

FINAL SURVEY	SURVEYED	BY	DATE
NOTE BOOK	PLOTTED		
NO.	TEMPLATE		
	AREAS CHECKED		



ORIGINAL SURVEY	SURVEYED	BY	DATE
NOTE BOOK	PLOTTED		
NO.	TEMPLATE		
	AREAS CHECKED		

LAYOUT	RLT	7/22/2011
DRAWN	RLT	2/8/2016
REVIEWED	MTH/JJW	3/21/2017



FILE NAME =	USER NAME = hehr01663	DESIGNED - RLT	REVISIED -	STATE OF ILLINOIS DEPARTMENT OF TRANSPORTATION	CROSS SECTIONS 19TH STREET	F.A.I. RTE.	SECTION	COUNTY	TOTAL SHEETS	SHEET NO.	
D2CONCD-HPS-sht-xssht07L.dgn	PLOT SCALE =	DRAWN - RLT	REVISIED -			74	(81-11R-1 & 81-11HBR, HBR-1, HBR-2)	ROCK ISLAND	2042	1886	
	PLOT DATE = 3/22/2017	CHECKED - MTH/JJW	REVISIED -			CONTRACT NO. 64E26					
		DATE - 3/23/2017	REVISIED -			ILLINOIS FED. AID PROJECT					

CS19TH-19

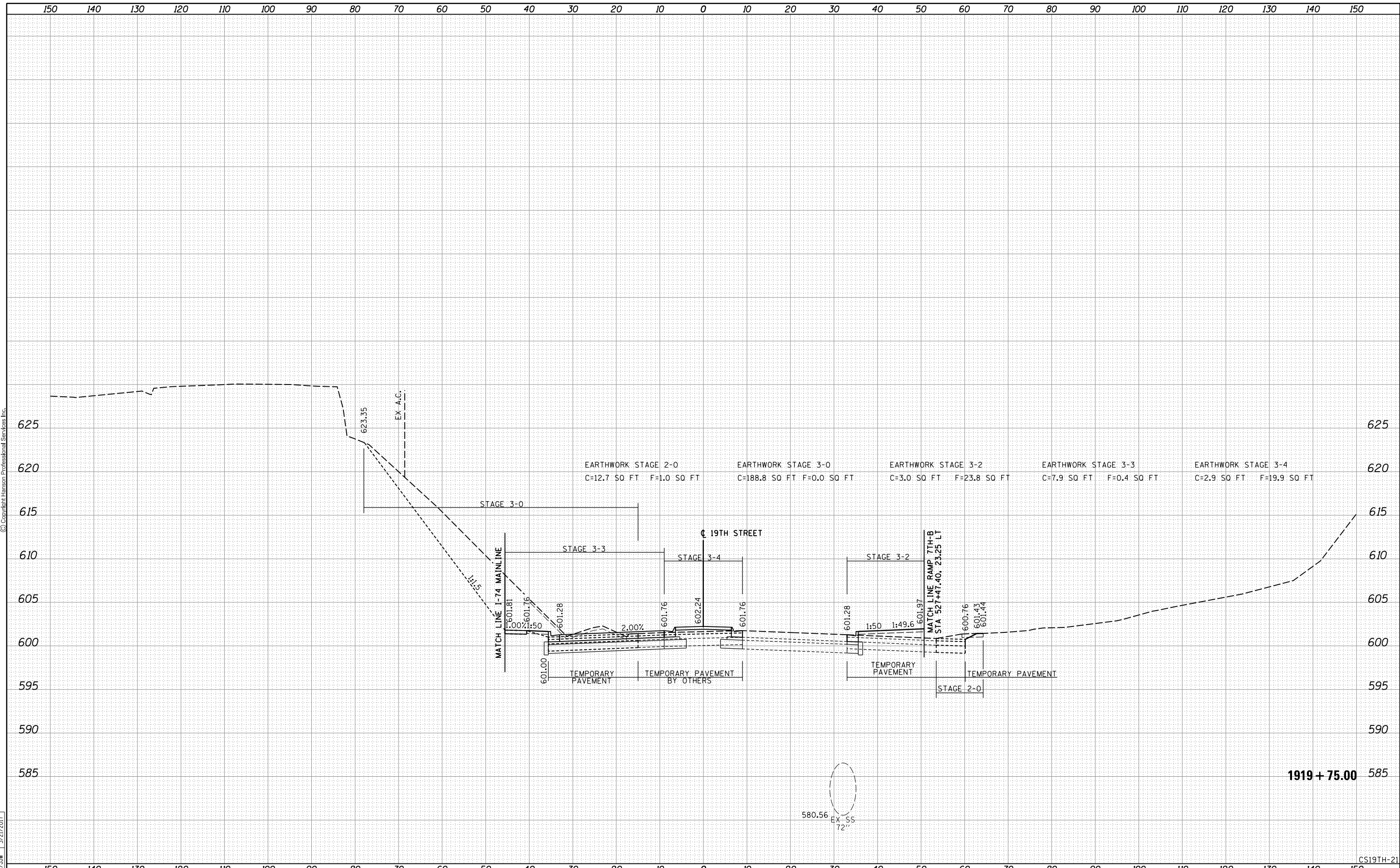
1919 + 25.00

FINAL SURVEY	SURVEYED	BY	DATE
NOTE BOOK	PLOTTED		
NO.	TEMPLATE		
	AREAS CHECKED		



ORIGINAL SURVEY	SURVEYED	BY	DATE
NOTE BOOK	PLOTTED		
NO.	TEMPLATE		
	AREAS CHECKED		

LAYOUT	RLT	7/22/2011
DRAWN	RLT	2/8/2016
REVIEWED	MTH/JJW	3/21/2017



FILE NAME = D2CONCD-HPS-sht-xssht07L.dgn

USER NAME =	hehr01663
DESIGNED -	RLT
DRAWN -	RLT
CHECKED -	MTH/JJW
DATE -	3/23/2017
REVISOR -	
REVISION -	
REVISOR -	
REVISION -	

**STATE OF ILLINOIS
DEPARTMENT OF TRANSPORTATION**

**CROSS SECTIONS
19TH STREET**

SCALE: SHEET NO. 21 OF 115 SHEETS STA. 1919+75.00 TO STA. 1919+75.00

F.A.I. RTE.	SECTION	COUNTY	TOTAL SHEETS	SHEET NO.
74	(81-11R-1 & 81-11HBR, HBR-1, HBR-2)	ROCK ISLAND	2042	1888
CONTRACT NO.			64E26	
ILLINOIS FED. AID PROJECT				

CS19TH-21

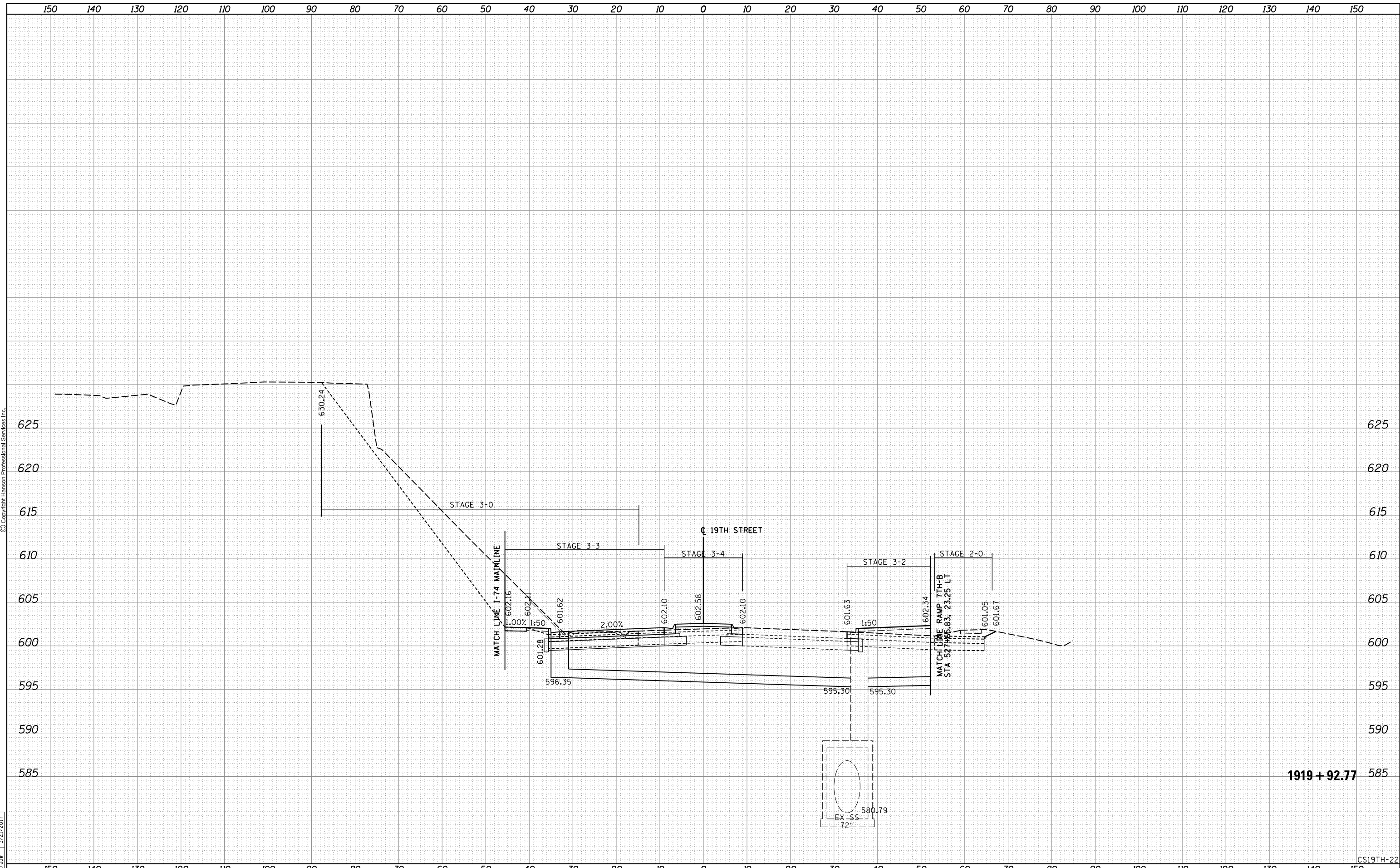
FINAL SURVEY	SURVEYED	BY	DATE
SURVEY NOTE BOOK NO.	PLOTTED TEMPLATE AREAS CHECKED		

ORIGINAL SURVEY	SURVEYED	BY	DATE
SURVEY NOTE BOOK NO.	PLOTTED TEMPLATE AREAS CHECKED		

LAYOUT	RLT	7/22/2011
DRAWN	RLT	2/8/2016
REVIEWED	MTH/JJW	3/21/2017



© Copyright Hanson Professional Services Inc.



1919 + 92.77

FILE NAME = D2CONCD-HPS-sht-xssht07L.dgn	USER NAME = hehr01663	DESIGNED - RLT	REVISIED -	STATE OF ILLINOIS DEPARTMENT OF TRANSPORTATION	CROSS SECTIONS 19TH STREET	F.A.I. RTE. 74	SECTION (81-11R-1 & 81-11HBR, HBR-1, HBR-2)	COUNTY ROCK ISLAND	TOTAL SHEETS 2042	SHEET NO. 1889
PLOT SCALE =	CHECKED - MTH/JJW	REVISIED -	SCALE:			SHEET NO. 22 OF 115 SHEETS	STA. 1919+75.00 TO STA. 1919+75.00	CONTRACT NO. 64E26		ILLINOIS FED. AID PROJECT
PLOT DATE = 3/23/2017	DATE - 3/23/2017	REVISIED -								

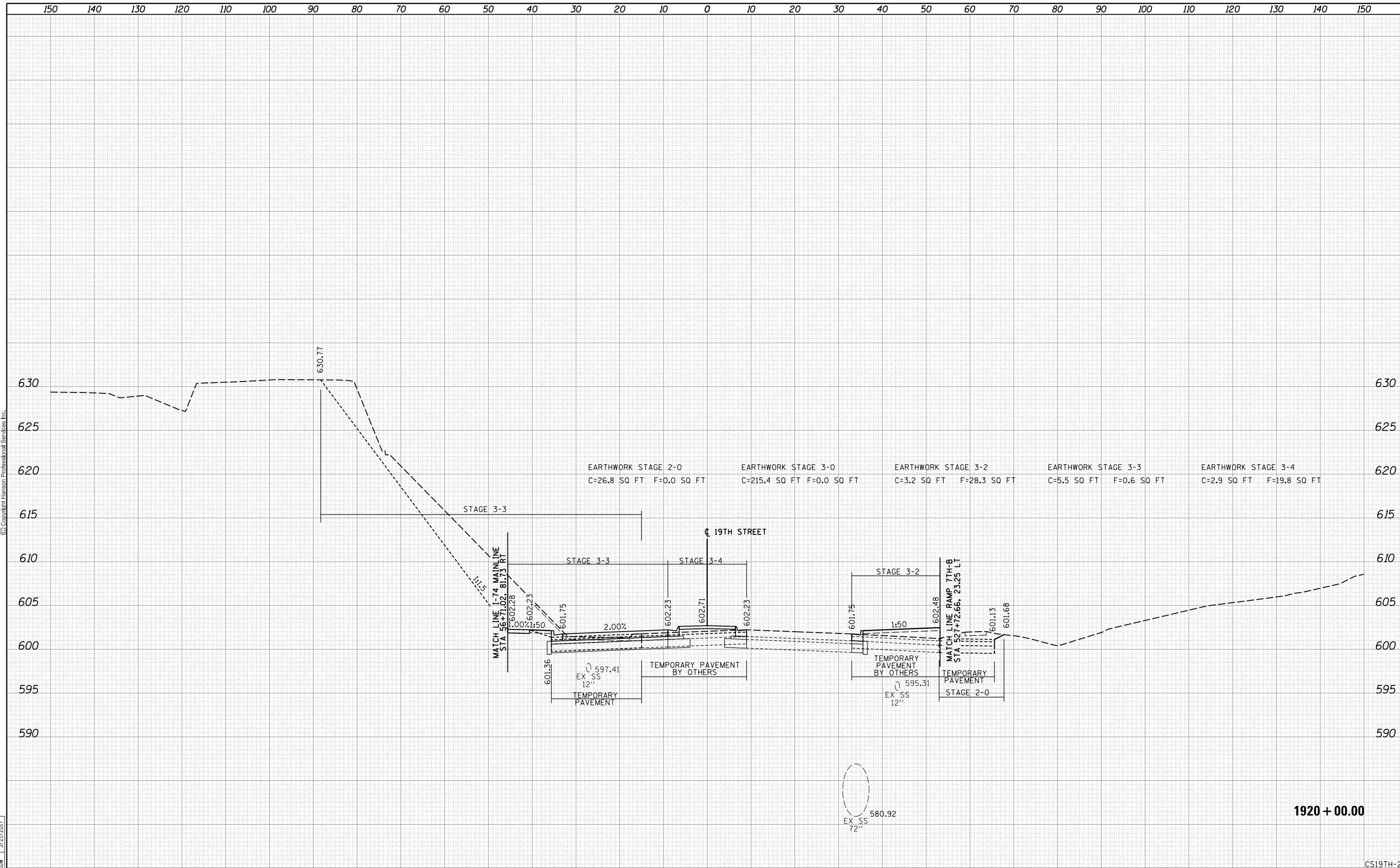
CS19TH-22

FINAL SURVEY	SURVEYED	BY	DATE
NOTE BOOK	PLOTTED		
NO.	TEMPLATE		
	AREAS CHECKED		



ORIGINAL SURVEY	SURVEYED	BY	DATE
NOTE BOOK	PLOTTED		
NO.	TEMPLATE		
	AREAS CHECKED		

LAYOUT	RLT	7/22/2011
DRAWN	RLT	2/8/2016
REVIEWED	MTH/JJW	3/21/2017



FILE NAME =	D2CONCD-HPS-sht-xssht07L.dgn
USER NAME =	hehr01663
DESIGNED -	RLT
DRAWN -	RLT
CHECKED -	MTH/JJW
DATE -	3/23/2017

REVISIED -	
REVISIED -	
REVISIED -	
REVISIED -	

**STATE OF ILLINOIS
DEPARTMENT OF TRANSPORTATION**

**CROSS SECTIONS
19TH STREET**

SCALE: SHEET NO. 23 OF 115 SHEETS STA. 1920+00.00 TO STA. 1920+00.00

F.A.I. RTE.	SECTION	COUNTY	TOTAL SHEETS	SHEET NO.
74	(81-11R-1 & 81-11HBR, HBR-1, HBR-2)	ROCK ISLAND	2042	1890
CONTRACT NO.			64E26	
ILLINOIS FED. AID PROJECT				

1920 + 00.00

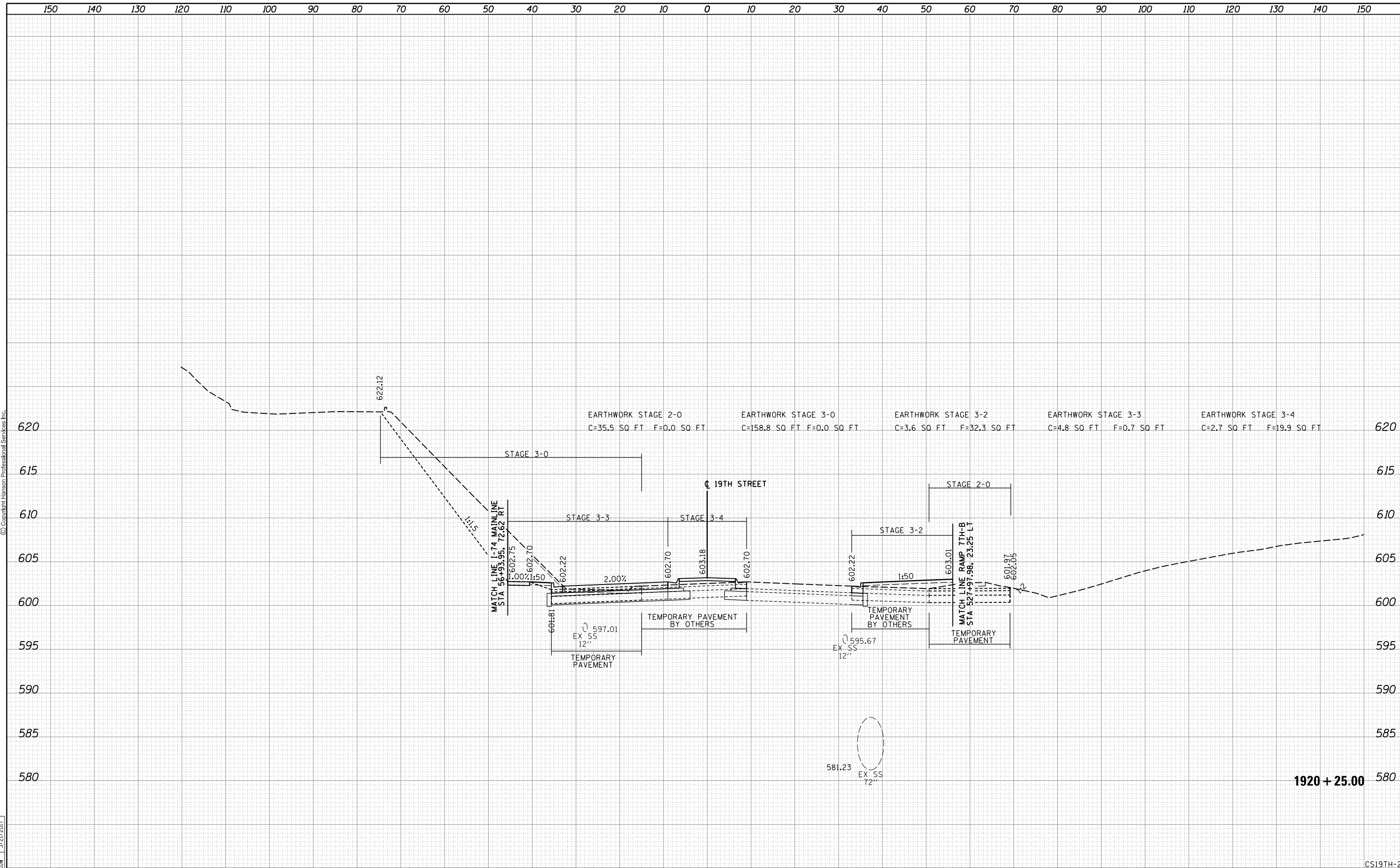
CS19TH-23

FINAL SURVEY	SURVEYED	DATE
NOTE BOOK	PLOTTED	
NO.	TEMPLATE	
	AREAS	
	CHECKED	



ORIGINAL SURVEY	SURVEYED	DATE
NOTE BOOK	PLOTTED	
NO.	TEMPLATE	
	AREAS	
	CHECKED	

LAYOUT	RLT	7/22/2011
DRAWN	RLT	2/8/2016
REVIEWED	MTH/JJW	3/21/2017



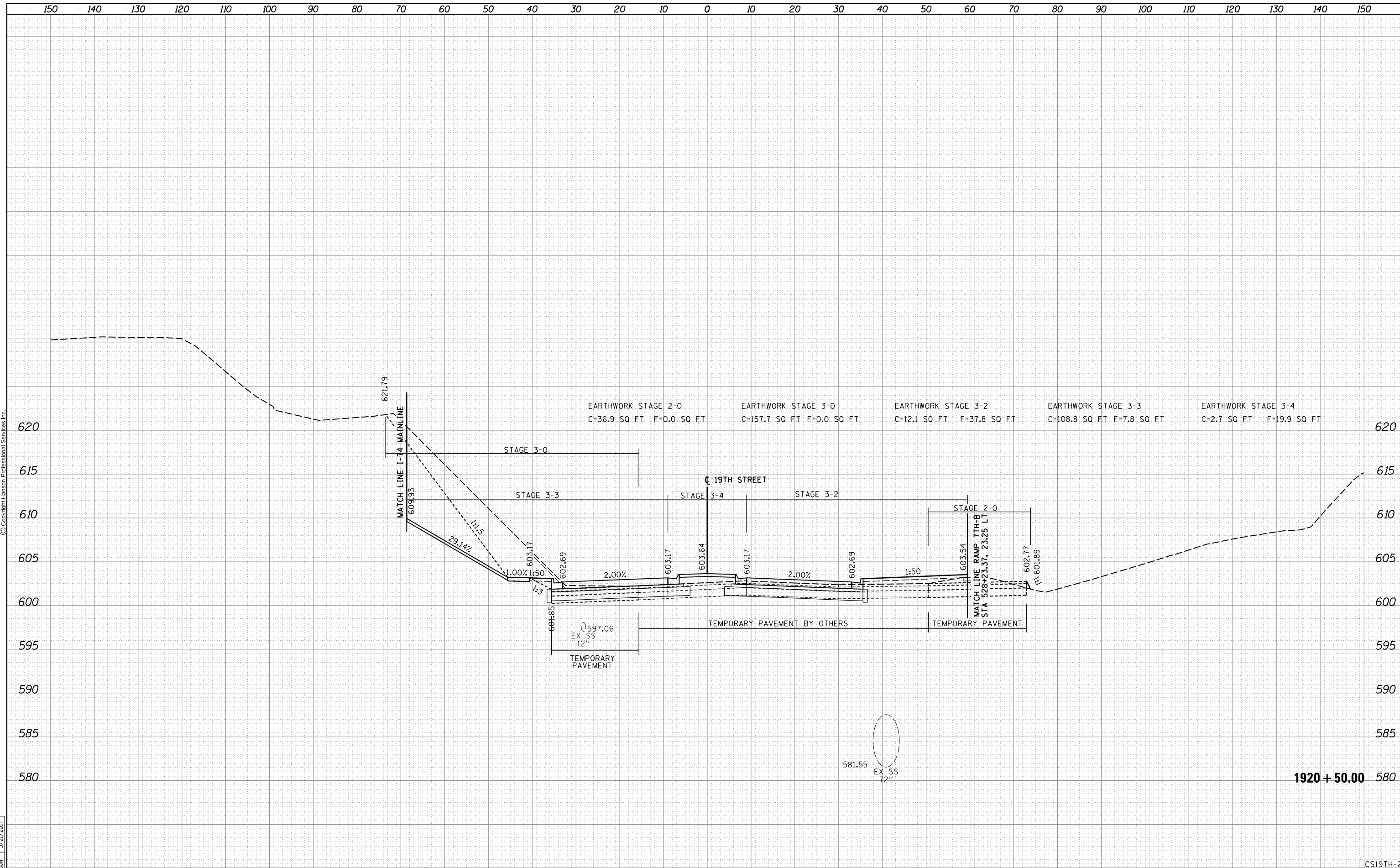
FILE NAME =	USER NAME = hehr@1663	DESIGNED - RLT	REVISIED -	STATE OF ILLINOIS DEPARTMENT OF TRANSPORTATION	CROSS SECTIONS		F.A.I. RTE.	SECTION	COUNTY	TOTAL SHEETS	SHEET NO.
D2CONCD-HPS-sht-xssh07L.dgn		DRAWN - RLT	REVISIED -		74	(81-11R-1 & 81-11HBR, HBR-1, HBR-2)	ROCK ISLAND	2042	1891		
PLOT SCALE =		CHECKED - MTH/JJW	REVISIED -		19TH STREET		CONTRACT NO. 64E26				
PLOT DATE = 3/23/2017		DATE - 3/23/2017	REVISIED -		SCALE:	SHEET NO. 24 OF 115 SHEETS	STA. 1920+25.00 TO STA. 1920+25.00	ILLINOIS FED. AID PROJECT			

FINAL SURVEY NO.	
SURVEYED	
PLOTTED	
TEMPLATE	
AREAS	
CHECKED	
BY	
DATE	



ORIGINAL SURVEY NO.	
SURVEYED	
PLOTTED	
TEMPLATE	
AREAS	
CHECKED	
BY	
DATE	

LAYOUT	RLT	7/22/2011
DRAWN	RLT	2/8/2016
REVIEWED	MTH/JJW	3/21/2017



FILE NAME = D2CONCD-HPS-sht-xssht07L.dgn	USER NAME = hehr01663	DESIGNED - RLT	REVISIED -	STATE OF ILLINOIS DEPARTMENT OF TRANSPORTATION	CROSS SECTIONS 19TH STREET		F.A.I. RTE. 74	SECTION (81-11R-1 & 81-11HBR, HBR-1, HBR-2)	COUNTY ROCK ISLAND	TOTAL SHEETS 2042	SHEET NO. 1892
	PLOT SCALE =	CHECKED - MTH/JJW	REVISIED -		SCALE:	SHEET NO. 25 OF 115 SHEETS	STA. 1920+50.00 TO STA. 1920+50.00	CONTRACT NO. 64E26		ILLINOIS FED. AID PROJECT	
	PLOT DATE = 3/23/2017	DATE - 3/23/2017	REVISIED -								

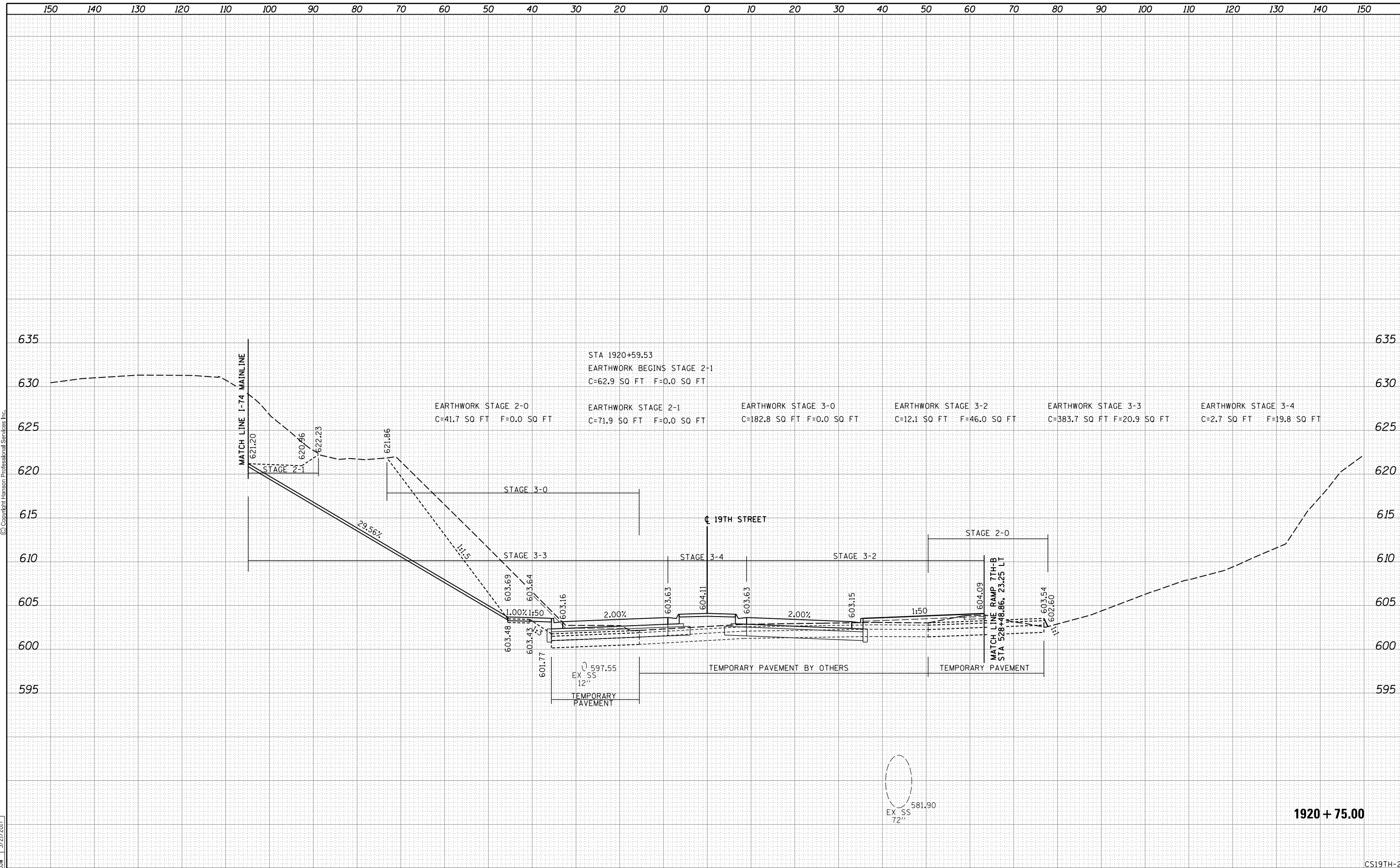
CS19TH-25

FINAL SURVEY	SURVEYED	BY	DATE
NOTE BOOK	PLOTTED		
NO.	TEMPLATE		
	AREAS CHECKED		



ORIGINAL SURVEY	SURVEYED	BY	DATE
NOTE BOOK	PLOTTED		
NO.	TEMPLATE		
	AREAS CHECKED		

LAYOUT	RLT	7/22/2011
DRAWN	RLT	2/8/2016
REVIEWED	MTH/JJW	3/21/2017



FILE NAME =	USER NAME = hehr01663	DESIGNED - RLT	REVISIED -	STATE OF ILLINOIS DEPARTMENT OF TRANSPORTATION	CROSS SECTIONS 19TH STREET	F.A.I. RTE.	SECTION	COUNTY	TOTAL SHEETS	SHEET NO.	
D2CONCD-HPS-sht-xssht07L.dgn		DRAWN - RLT	REVISIED -			74	(81-11R-1 & 81-11HBR, HBR-1, HBR-2)	ROCK ISLAND	2042	1893	
PLOT SCALE =		CHECKED - MTH/JJW	REVISIED -			CONTRACT NO. 64E26					
PLOT DATE = 3/23/2017		DATE - 3/23/2017	REVISIED -			ILLINOIS FED. AID PROJECT					

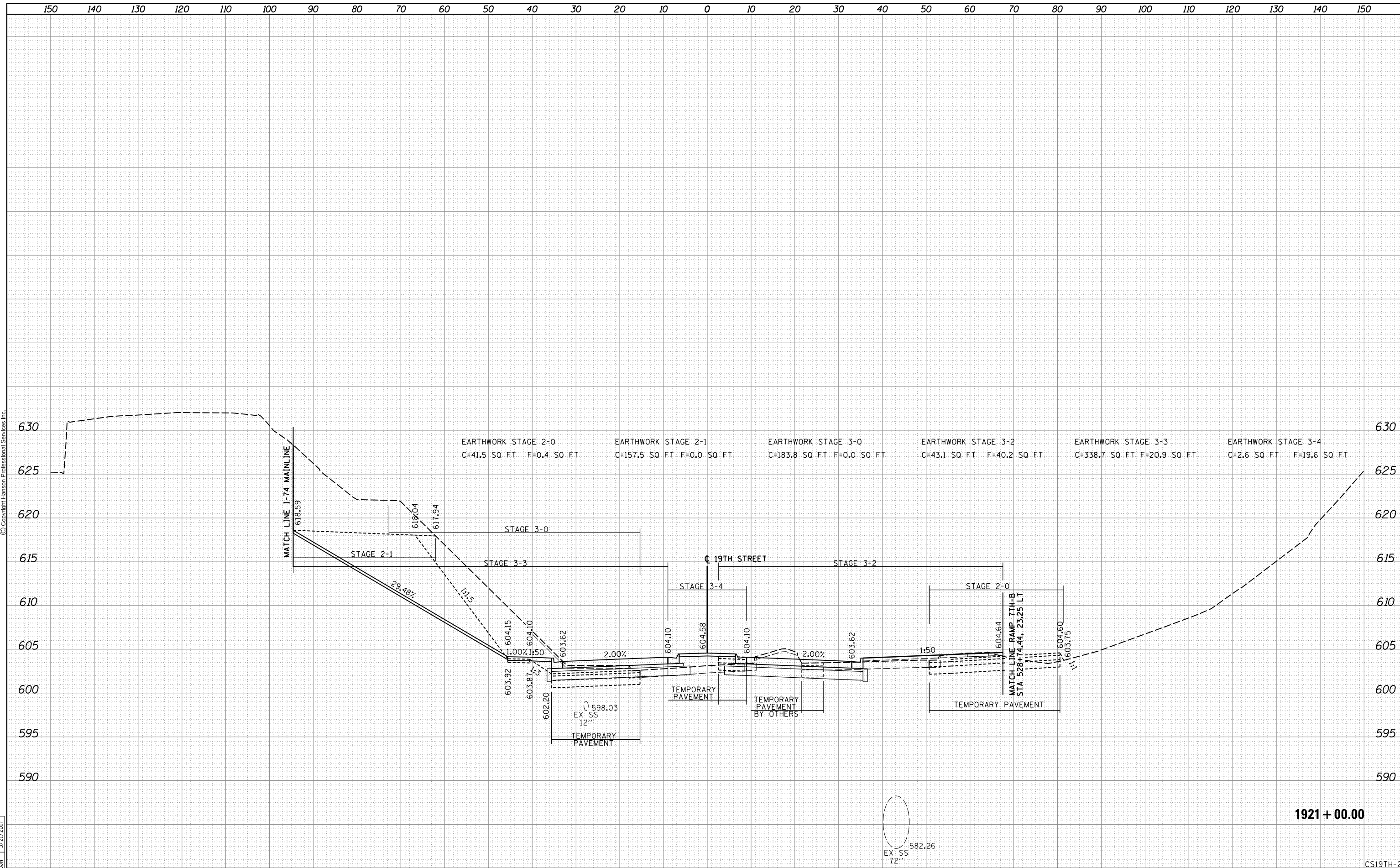
CS19TH-26

FINAL SURVEY	SURVEYED	BY	DATE
NOTE BOOK	PLOTTED		
NO.	TEMPLATE		
	AREAS CHECKED		



ORIGINAL SURVEY	SURVEYED	BY	DATE
NOTE BOOK	PLOTTED		
NO.	TEMPLATE		
	AREAS CHECKED		

LAYOUT	RLT	7/22/2011
DRAWN	RLT	2/8/2016
REVIEWED	MTH/JJW	3/21/2017



FILE NAME =	USER NAME = hehr01663	DESIGNED - RLT	REVISIED -	<p align="center">STATE OF ILLINOIS DEPARTMENT OF TRANSPORTATION</p> <p align="center">CROSS SECTIONS 19TH STREET</p>	F.A.I. RTE.	SECTION	COUNTY	TOTAL SHEETS	SHEET NO.
D2CONCD-HPS-sht-xssht07L.dgn		DRAWN - RLT	REVISIED -		74	(81-11R-1 & 81-11HBR, HBR-1, HBR-2)	ROCK ISLAND	2042	1894
PLOT SCALE =		CHECKED - MTH/JJW	REVISIED -		CONTRACT NO. 64E26				
PLOT DATE = 3/23/2017		DATE - 3/23/2017	REVISIED -		ILLINOIS FED. AID PROJECT				

1921 + 00.00

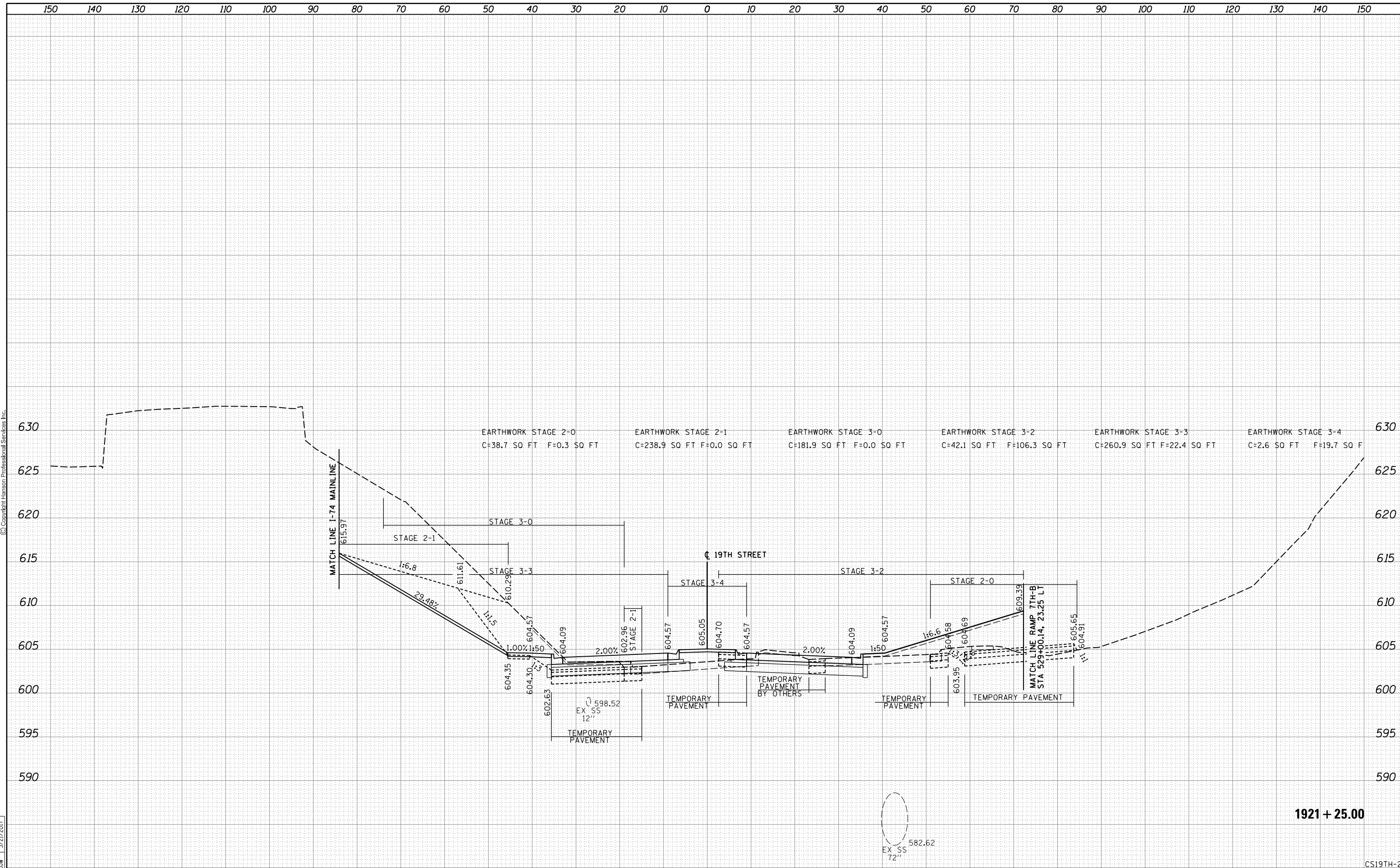
CS19TH-27

FINAL SURVEY	SURVEYED	BY	DATE
NOTE BOOK	PLOTTED		
NO.	TEMPLATE		
	AREAS CHECKED		



ORIGINAL SURVEY	SURVEYED	BY	DATE
NOTE BOOK	PLOTTED		
NO.	TEMPLATE		
	AREAS CHECKED		

LAYOUT	RLT	7/22/2011
DRAWN	RLT	2/8/2016
REVIEWED	MTH/JJW	3/21/2017



FILE NAME =	USER NAME = hehr01663	DESIGNED - RLT	REVISIED -	STATE OF ILLINOIS DEPARTMENT OF TRANSPORTATION	CROSS SECTIONS		F.A.I. RTE.	SECTION	COUNTY	TOTAL SHEETS	SHEET NO.
D2CONCD-HPS-sht-xssht07L.dgn		DRAWN - RLT	REVISIED -		19TH STREET		74	(81-11R-1 & 81-11HBR, HBR-1, HBR-2)	ROCK ISLAND	2042	1895
		CHECKED - MTH/JJW	REVISIED -		SCALE:	SHEET NO. 28 OF 115 SHEETS	STA. 1921+25.00	TO STA. 1921+25.00	CONTRACT NO. 64E26		
		DATE - 3/23/2017	REVISIED -		ILLINOIS FED. AID PROJECT						

1921 + 25.00

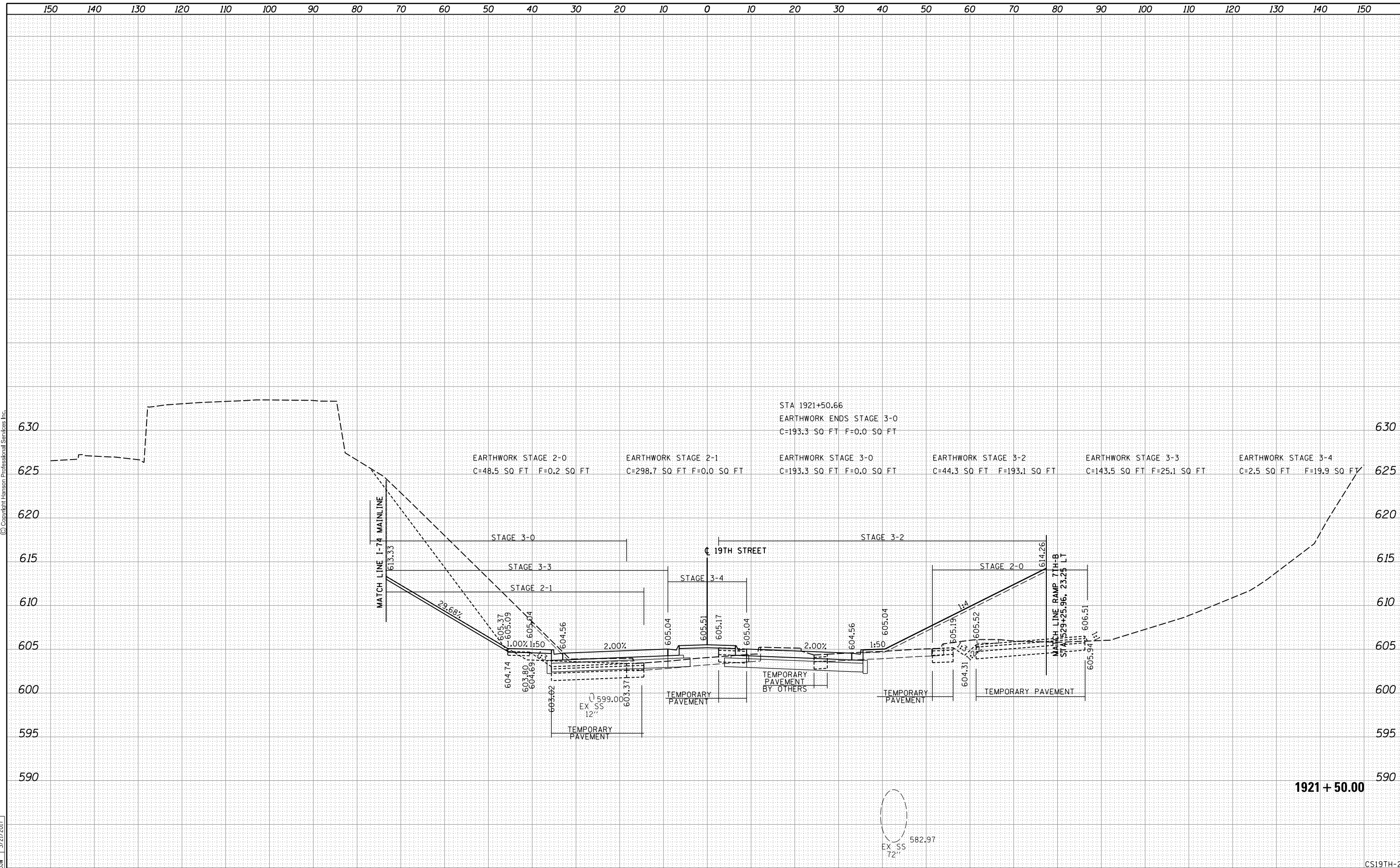
CS19TH-28

FINAL SURVEY	SURVEYED	BY	DATE
NOTE BOOK	PLOTTED		
NO.	TEMPLATE		
	AREAS CHECKED		



ORIGINAL SURVEY	SURVEYED	BY	DATE
NOTE BOOK	PLOTTED		
NO.	TEMPLATE		
	AREAS CHECKED		

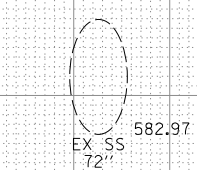
LAYOUT	RLT	7/22/2011
DRAWN	RLT	2/8/2016
REVIEWED	MTH/JJW	3/21/2017



FILE NAME =	USER NAME = hehr01663	DESIGNED - RLT	REVISIED -	STATE OF ILLINOIS DEPARTMENT OF TRANSPORTATION	CROSS SECTIONS 19TH STREET	F.A.I. RTE.	SECTION	COUNTY	TOTAL SHEETS	SHEET NO.	
D2CONCD-HPS-sht-xssht07L.dgn	PLOT SCALE =	DRAWN - RLT	REVISIED -			74	(81-11R-1 & 81-11HBR, HBR-1, HBR-2)	ROCK ISLAND	2042	1896	
	PLOT DATE = 3/22/2017	CHECKED - MTH/JJW	REVISIED -			CONTRACT NO. 64E26					
		DATE - 3/23/2017	REVISIED -			ILLINOIS FED. AID PROJECT					

CS19TH-29

1921 + 50.00

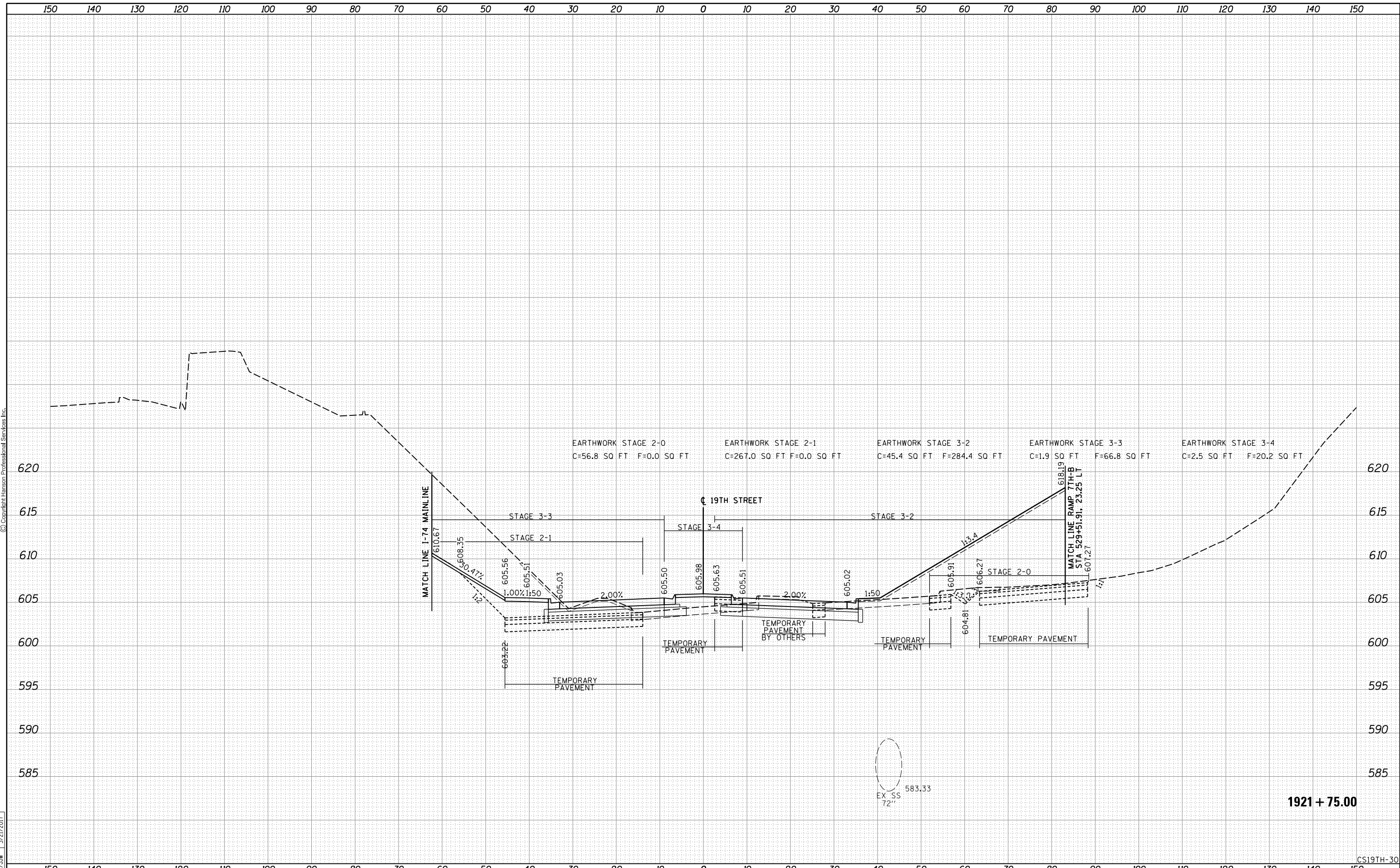


FINAL SURVEY NO.	SURVEYED	DATE
NOTE BOOK NO.	PLOTTED	
AREAS CHECKED	TEMPLATE	
	AREAS	
	CHECKED	



ORIGINAL SURVEY NO.	SURVEYED	DATE
NOTE BOOK NO.	PLOTTED	
AREAS CHECKED	TEMPLATE	
	AREAS	
	CHECKED	

LAYOUT	RLT	7/22/2011
DRAWN	RLT	2/8/2016
REVIEWED	MTH/JJW	3/21/2017



FILE NAME =	D2CONCD-HPS-sht-xssht07L.dgn
USER NAME =	hehr01663
DESIGNED -	RLT
DRAWN -	RLT
CHECKED -	MTH/JJW
DATE -	3/23/2017

REVISIED -	
REVISIED -	
REVISIED -	
REVISIED -	

**STATE OF ILLINOIS
DEPARTMENT OF TRANSPORTATION**

**CROSS SECTIONS
19TH STREET**

SCALE: SHEET NO. 30 OF 115 SHEETS STA. 1921+75.00 TO STA. 1921+75.00

F.A.I. RTE.	SECTION	COUNTY	TOTAL SHEETS	SHEET NO.
74	(81-11R-1 & 81-11HBR, HBR-1, HBR-2)	ROCK ISLAND	2042	1897
CONTRACT NO. 64E26			ILLINOIS FED. AID PROJECT	

1921 + 75.00

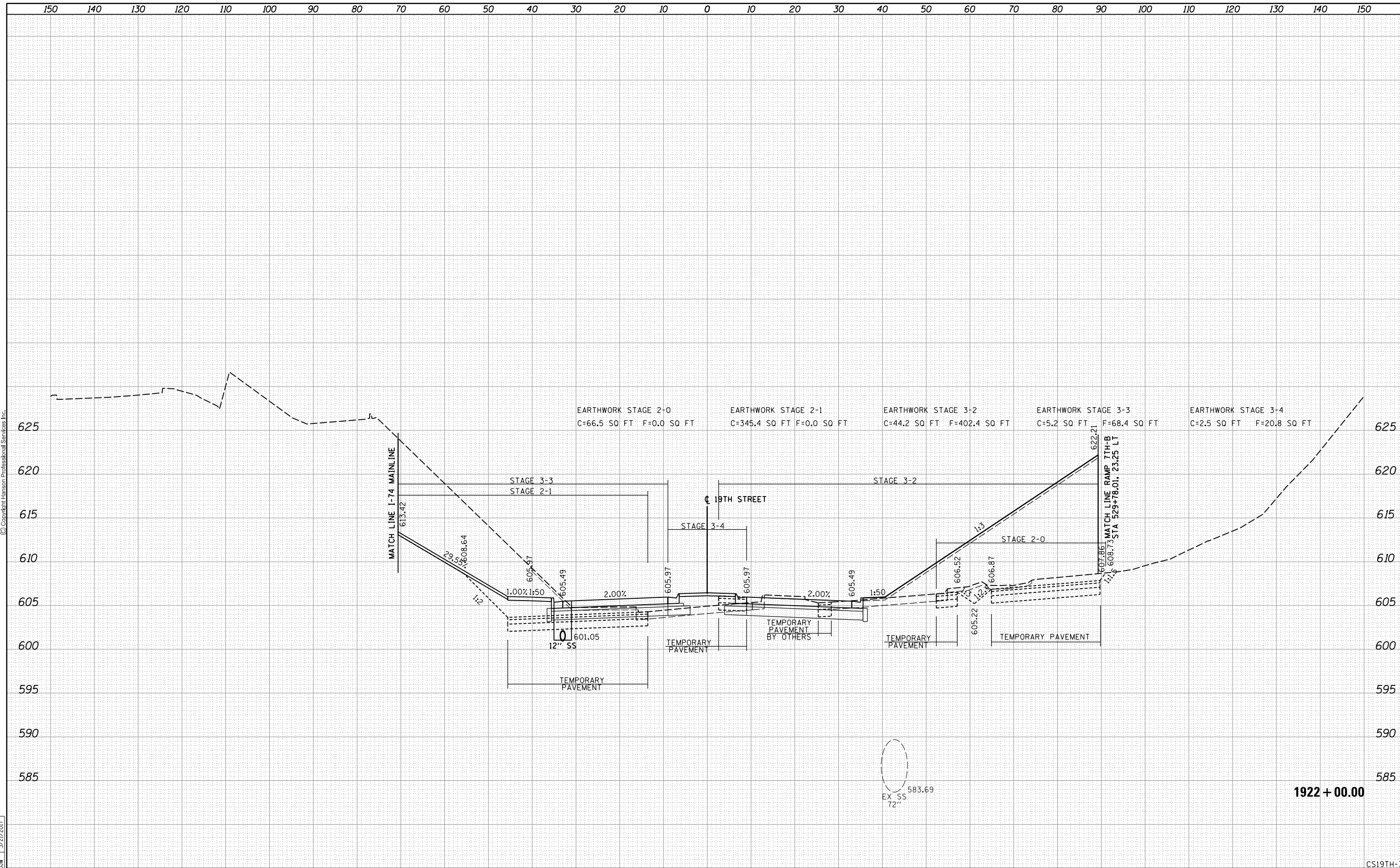
CS19TH-30

FINAL SURVEY	SURVEYED	BY	DATE
NOTE BOOK	PLOTTED		
NO.	TEMPLATE		
	AREAS		
	CHECKED		



ORIGINAL SURVEY	SURVEYED	BY	DATE
NOTE BOOK	PLOTTED		
NO.	TEMPLATE		
	AREAS		
	CHECKED		

LAYOUT	RLT	7/22/2011
DRAWN	RLT	2/8/2016
REVIEWED	MTH/JJW	3/21/2017



FILE NAME =	USER NAME = hehr01663	DESIGNED - RLT	REVISIED -	STATE OF ILLINOIS DEPARTMENT OF TRANSPORTATION	CROSS SECTIONS 19TH STREET	F.A.I. RTE.	SECTION	COUNTY	TOTAL SHEETS	SHEET NO.	
D2CONCO-HPS-sht-xssht07L.dgn		DRAWN - RLT	REVISIED -			74	(81-11R-1 & 81-11HBR, HBR-1, HBR-2)	ROCK ISLAND	2042	1898	
PLOT SCALE =		CHECKED - MTH/JJW	REVISIED -			CONTRACT NO. 64E26					
PLOT DATE = 3/23/2017		DATE - 3/23/2017	REVISIED -			ILLINOIS FED. AID PROJECT					

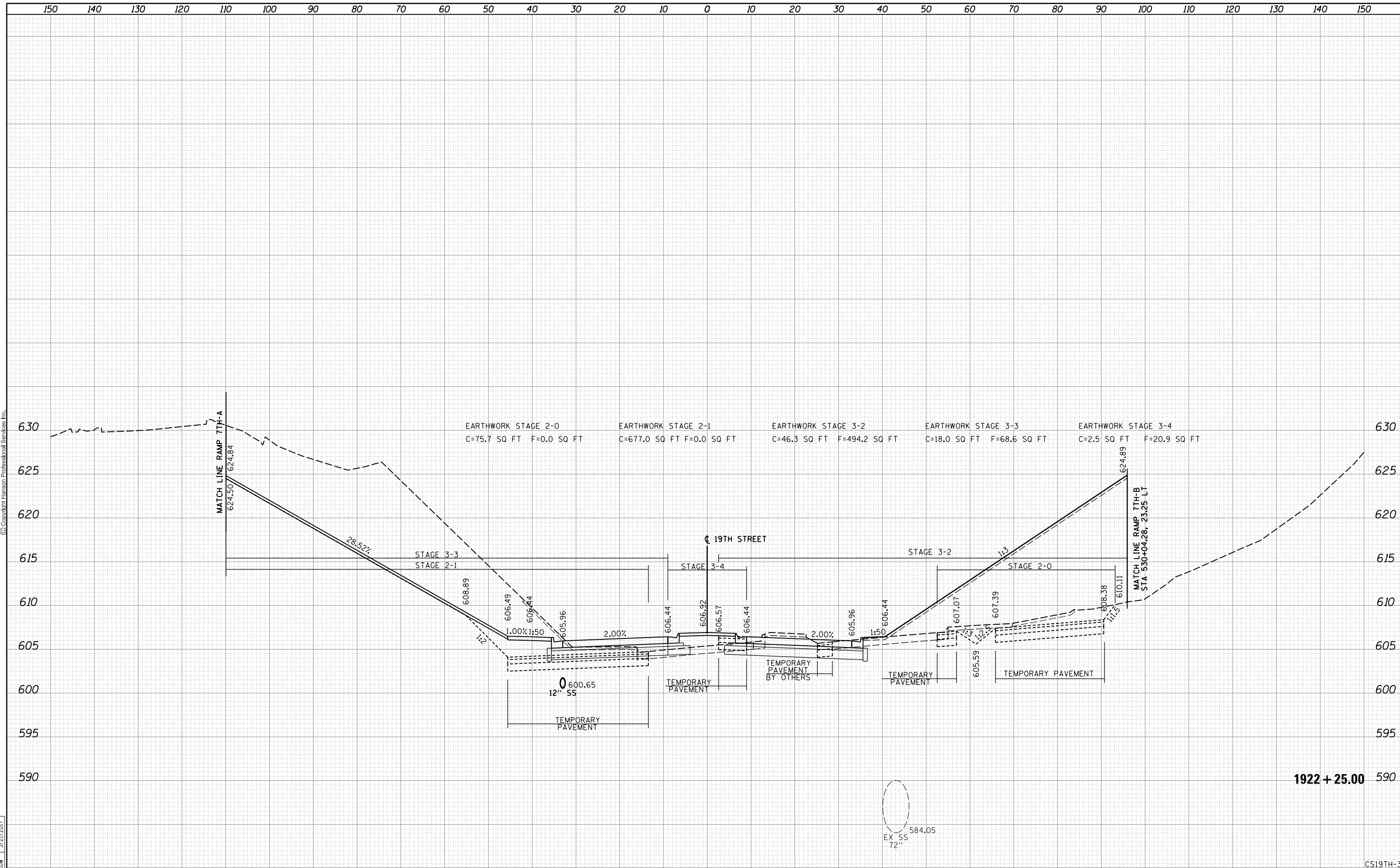
1922 + 00.00

CS19TH-31

FINAL SURVEY NO.	SURVEYED AREAS CHECKED
NOTE BOOK NO.	PLOTTED AREAS CHECKED
DATE	BY

ORIGINAL SURVEY NO.	SURVEYED AREAS CHECKED
NOTE BOOK NO.	PLOTTED AREAS CHECKED
DATE	BY

LAYOUT	RLT	7/22/2011
DRAWN	RLT	2/8/2016
REVIEWED	MTH/JJW	3/21/2017



FILE NAME = D2CONCD-HPS-sht-xssht07L.dgn

USER NAME =	hehr@1663	
DESIGNED -	RLT	REVISIED -
DRAWN -	RLT	REVISIED -
CHECKED -	MTH/JJW	REVISIED -
DATE -	3/23/2017	REVISIED -

**STATE OF ILLINOIS
DEPARTMENT OF TRANSPORTATION**

**CROSS SECTIONS
19TH STREET**

SCALE: SHEET NO. 32 OF 115 SHEETS STA. 1922+25.00 TO STA. 1922+25.00

F.A.I. RTE.	SECTION	COUNTY	TOTAL SHEETS	SHEET NO.
74	(81-11R-1 & 81-11HBR, HBR-1, HBR-2)	ROCK ISLAND	2042	1899
CONTRACT NO. 64E26			ILLINOIS FED. AID PROJECT	

CS19TH-32



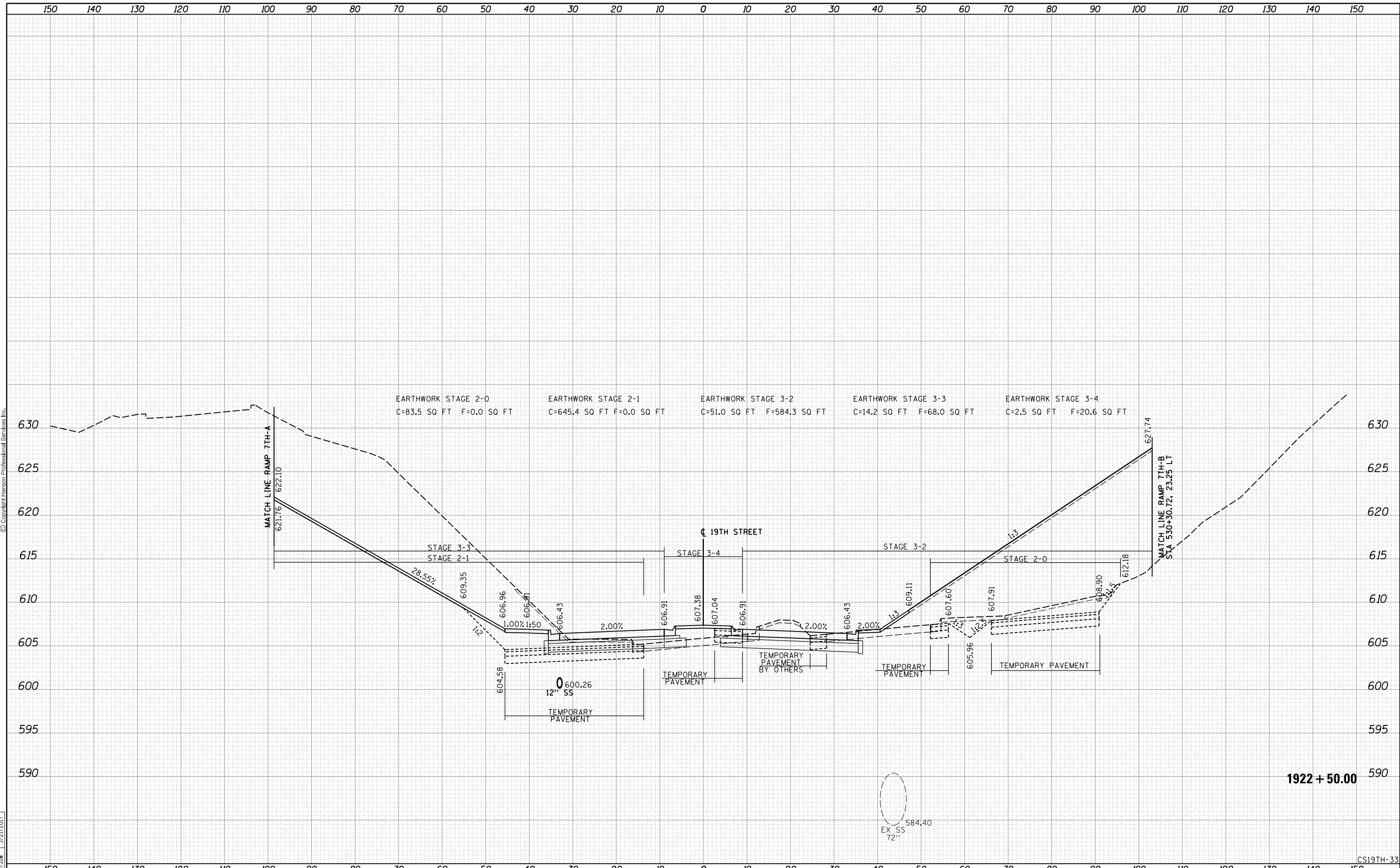
© Copyright Hanson Professional Services Inc.

1922 + 25.00

FINAL SURVEY	SURVEYED	BY	DATE
NOTE BOOK	PLOTTED		
NO.	TEMPLATE		
	AREAS		
	CHECKED		

ORIGINAL SURVEY	SURVEYED	BY	DATE
NOTE BOOK	PLOTTED		
NO.	TEMPLATE		
	AREAS		
	CHECKED		

LAYOUT	RLT	7/22/2011
DRAWN	RLT	2/8/2016
REVIEWED	MTH/JJW	3/21/2017



1922 + 50.00

CS19TH-33

FILE NAME = D2CONCD-HPS-sht-xssht07L.dgn

USER NAME =	hehr01663	DESIGNED -	RLT	REVISIED -	
		DRAWN -	RLT	REVISIED -	
PLOT SCALE =		CHECKED -	MTH/JJW	REVISIED -	
PLOT DATE =	3/22/2017	DATE -	3/23/2017	REVISIED -	

**STATE OF ILLINOIS
DEPARTMENT OF TRANSPORTATION**

**CROSS SECTIONS
19TH STREET**

SCALE: SHEET NO. 33 OF 115 SHEETS STA. 1922+50.00 TO STA. 1922+50.00

F.A.I. RTE.	SECTION	COUNTY	TOTAL SHEETS	SHEET NO.
74	(81-11R-1 & 81-11HBR, HBR-1, HBR-2)	ROCK ISLAND	2042	1900
CONTRACT NO. 64E26			ILLINOIS FED. AID PROJECT	