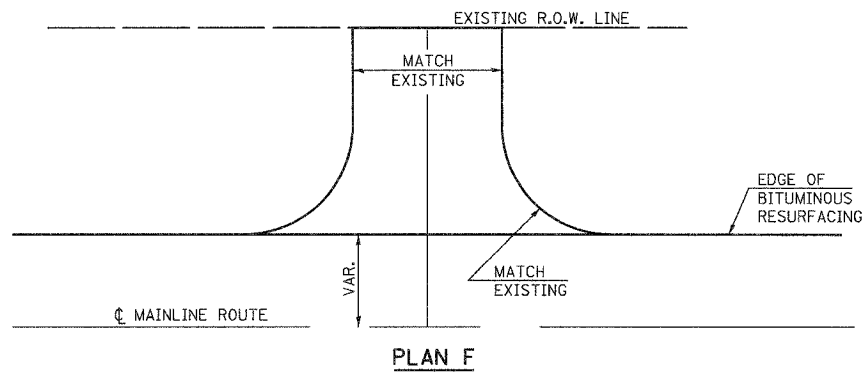


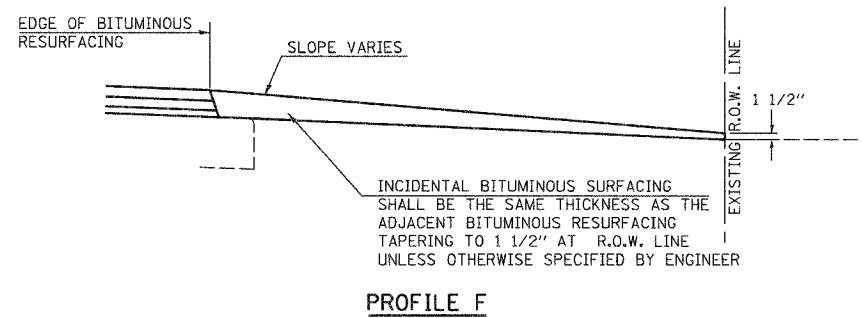
CO HWY	SECTION	COUNTY	TOTAL SHEETS	SHEET NO.
21	04-00044-08-WR	McLEAN	9	7

TYPICAL RURAL PRIVATE ENTRANCE

17 @ 65.8 SQ YDS EACH



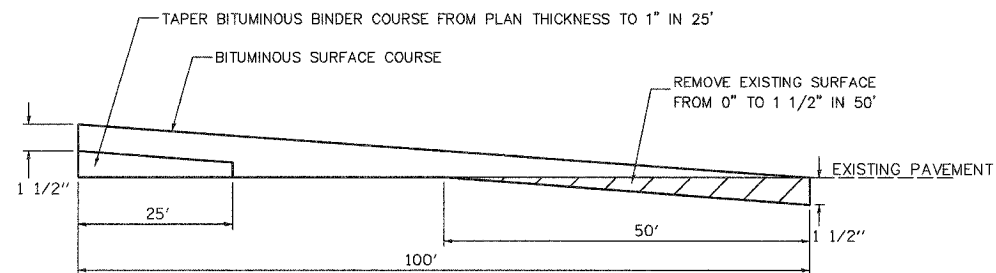
PLAN F



PROFILE F

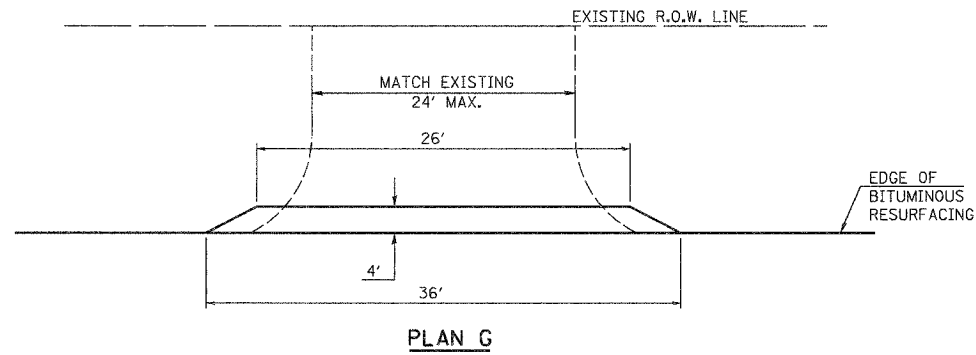
BITUMINOUS SURFACE REMOVAL—BUTT JOINT

- 1 @ 133.3 SQ YDS STA: 215+65 (ENDING STATION)
- 1 @ 133.3 SQ YDS STA: 119+58 (BRIDGE)
- 1 @ 133.3 SQ YDS STA: 120+02 (BRIDGE)

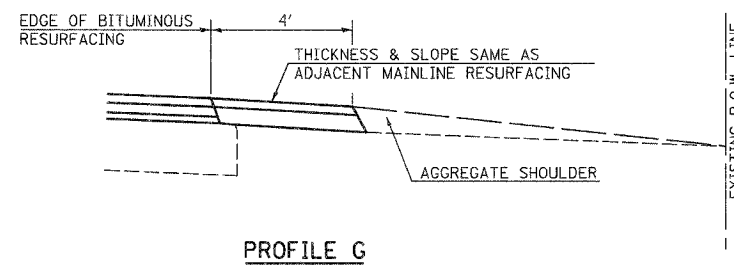


TYPICAL FIELD ENTRANCE

16 @ 13.8 SQ YDS EACH



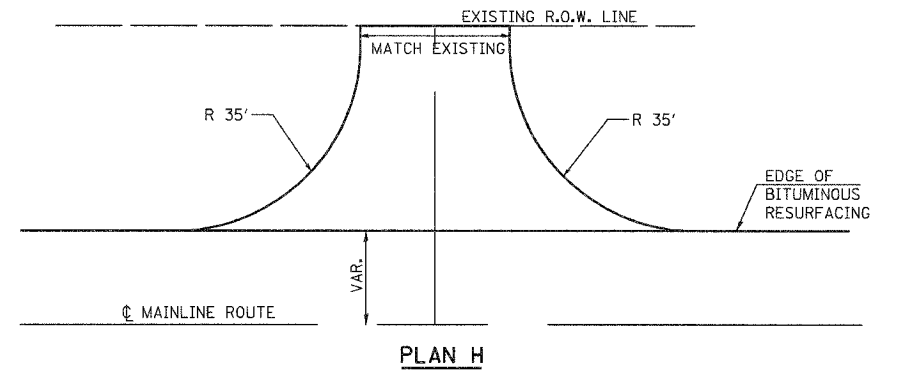
PLAN G



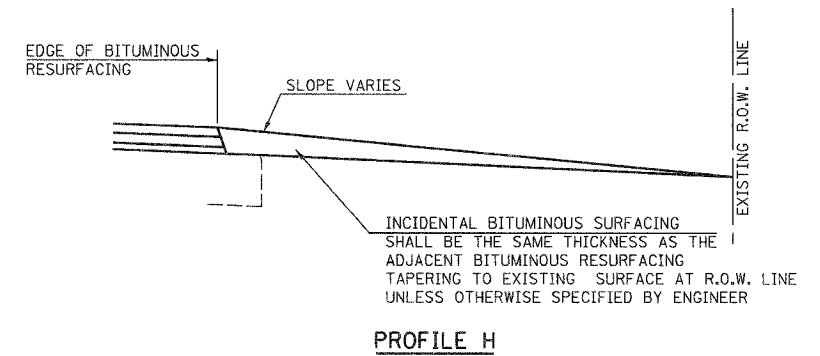
PROFILE G

TYPICAL RURAL SIDE ROAD RETURN

4 @ 122.8 SQ YDS EACH



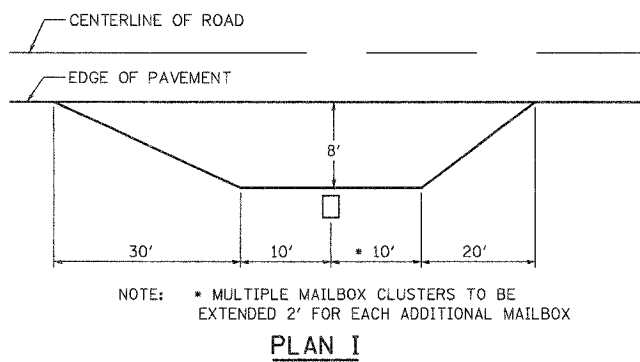
PLAN H



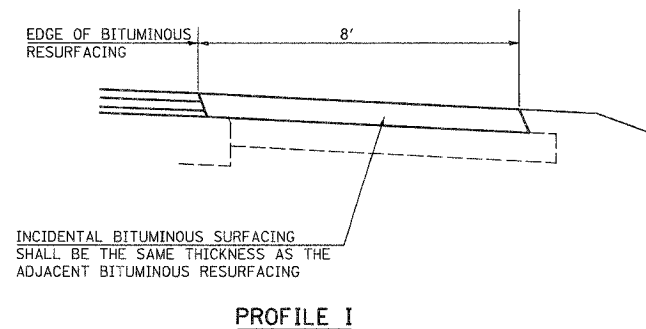
PROFILE H

TYPICAL RURAL MAILBOX TURNOUT

14 @ 41 SQ YD EACH



PLAN I



PROFILE I