




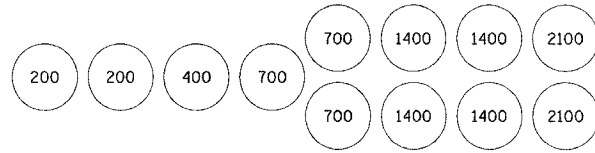


F.A.P. RTE.	SECTION	COUNTY	TOTAL SHEETS	SHEET NO.
817	8BR-3	WASHINGTON	52	38
STA. 33+15		TO STA. 39+25		
FED. ROAD DIST. NO.		ILLINOIS FED. AID PROJECT		



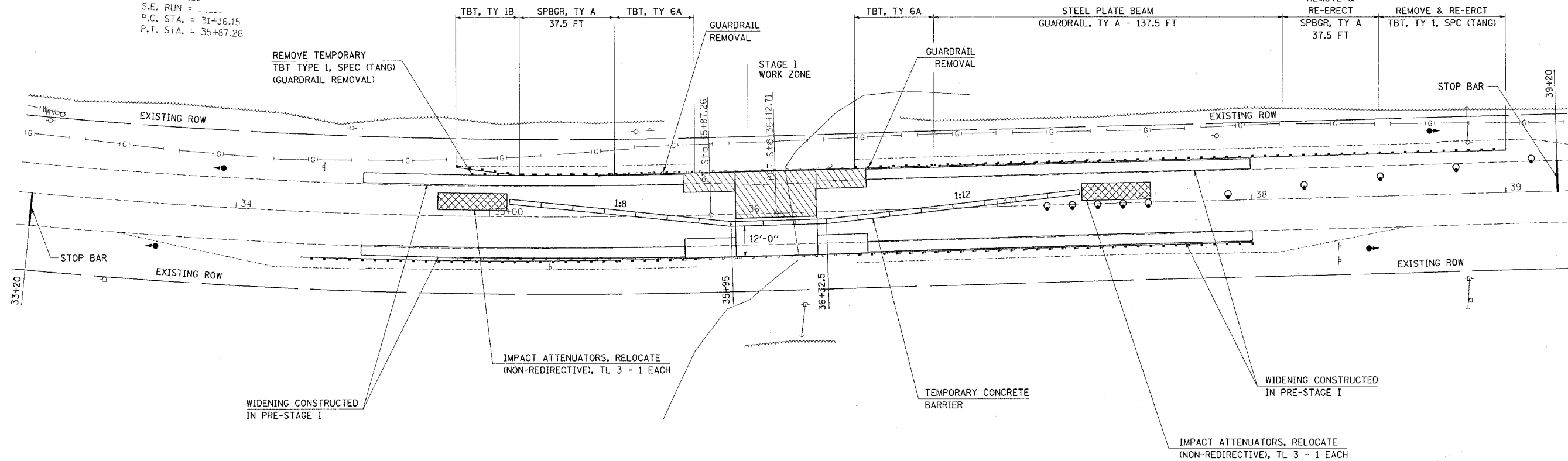
LEGEND

-  IMPACT ATTENUATOR
-  TEMPORARY CONCRETE BARRIER
-  BARRELS OR BARRICADES WITH STEADY BURNING LIGHT
-  TEMPORARY BRIDGE TRAFFIC SIGNALS
-  TYPE III BARRICADE



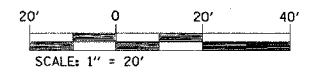
SAND BARREL LAYOUT
(IF OPTION USED)

EXIST. CURVE C2
 PI STA. = 33+62.47
 $\Delta = 11^\circ 32' 20''$ (LT)
 $D = 2^\circ 33' 28''$
 $R = 2,240.00'$
 $T = 226.32'$
 $L = 451.11'$
 $E = 11.40'$
 $e =$
 $T.R. =$
 $S.E. RUN =$
 $P.C. STA. = 31+36.15$
 $P.T. STA. = 35+87.26$



SEQUENCE OF CONSTRUCTION:

- RELOCATE 225 FT TEMPORARY CONCRETE BARRIER AND 2 EACH IMPACT ATTENUATORS.
- SEE STANDARD 701321 FOR DETAILS NOT SHOWN ON PLANS.
- PERFORM ALL NECESSARY BRIDGE WORK IN STAGE II WORK ZONE.
- REMOVE TBT, TYPE 1 SPECIAL (TANGENT) ON THE NW SIDE THAT WAS PLACED IN THE PRE-STAGE AND ALL OTHER EXISTING GUARDRAIL ON NORTH SIDE.
- REMOVE AND RE-ERECT STEEL PLATE BEAM GUARDRAIL, TYPE A (37.5 FT) AND TBT, TYPE 1 SPECIAL (TANGENT) IN THE NE QUADRANT THAT WAS PLACED IN THE PRE-STAGE.
- PLACE PROPOSED TBT, TYPE 6A, STEEL PLATE BEAM GUARDRAIL, TYPE A AND TBT, TYPE 1B ON THE NORTH SIDE



REVISIONS	
NAME	DATE

ILLINOIS DEPARTMENT OF TRANSPORTATION
STAGE CONSTRUCTION
STAGE II
 FAP ROUTE 817
 SECTION 8BR-3
 WASHINGTON COUNTY
 SN 095-0011

PLOT DATE = 7/19/2006
 FILE NAME = c:\p\projects\76946\817\plan\76946_817.dgn
 USER NAME = sbruce