CONTRACT NO. 76858

F.A.P. RTE.	SECTION	COUNTY	TOTAL SHEETS	SHEET NO.
799	1-T	ST. CLAIR	9	2
STA.		TO STA.		
FED. ROAD DIST. NO.	ILLINOIS	FED. AID PROJECT		

GENERAL NOTES

1. THE STANDARDS AND REVISION NUMBERS SHALL APPLY TO THIS PROJECT.

2. ILLINOIS STATE LAW REQUIRES A 48-HOUR NOTICE TO BE GIVEN TO UTILITIES BEFORE DIGGING. FIELD MARKING OF FACILITIES MAY BE OBTAINED BY CONTACTING J.U.L.I.E. OR FOR NON-MEMBERS, THE UTILITY COMPANY DIRECTLY. AGENCIES KNOWN TO HAVE FACILITIES WITHIN THE PROJECT AREA ARE AS FOLLOWS:

UTILITY	ABOVE GROUND	BELOW GROUND
AMERENIP*		X
AMEREN-UE*	X	X
CENTERPOINT ENERGY PIPELINE SERVICES*		X
CHARTER COMMUNICATIONS, INC.*	X	X
EXPLORER PIPELINE COMPANY*		X
ILLINOIS AMERICAN WATER CO.*		X
LACLEDE PIPELINE CORP.*		X
MARATHON ASHLAND PIPELINE, LLC*		X
MCI NETWORK SERVICES, INC.*	X	X
MCLOED USA TELECOMMUNICATIONS, INC.*		X
METRO*		X
NETWORKS, 360*		X
QWEST COMMUNICATIONS*		X
SBC*	X	X
SPRINT COMMUNICATIONS CO.*		X
PETROLEUM FUEL & TERMINAL CO.		X

MEMBERS OF J.U.L.I.E. (800)-892-0123 ARE INDICATED BY *. NON J.U.L.I.E. MEMBERS MUST BE NOTIFIED INDIVIDUALLY.

3. THE PROPOSED EMBANKMENT SHALL BE BENCHED INTO THE EXISTING SLOPES TO THE SATISFACTION OF THE ENGINEER.

4. SAW CUTTING ON ALL EDGES FOR REMOVAL ITEMS SHALL BE INCLUDED IN THE COST OF THE REMOVAL ITEM AS INDICATED AND IN ACCORDANCE WITH SECTION 440 OF THE STANDARD SPECIFICATIONS.

5. THE CONTRACTOR SHALL VERIFY ALL DIMENSIONS AND CONDITIONS IN THE FIELD PRIOR TO CONSTRUCTION AND ORDERING OF MATERIALS.

6. NO OVERNIGHT LANE CLOSURES WILL BE ALLOWED.

7. "ROAD CONSTRUCTION AHEAD" SIGNS SHALL BE PLACED AT THE BEGINNING OF THE PROJECT, PLUS THE INTERSECTING SIDE ROADS, AND WILL BE INCLUDED IN THE TRAFFIC CONTROL PAY ITEMS. ALL CONSTRUCTION SIGNS SHALL BE FLUORESCENT ORANGE..

8. FLAGMEN SHALL BE PRESENT DURING ALL CLOSURE HOURS, INCLUDING LUNCH HOUR, AND NO ADDITIONAL COMPENSATION SHALL BE APPLIED.

HIGHWAY STANDARDS

000001-04
606401
701101-01
701606-04
702001-06

INDEX OF SHEETS

1. COVER SHEET
2. INDEX OF SHEETS, GENERAL NOTES STANDARDS, COMMITMENTS & TIE POINTS
3. SUMMARY OF QUANTITIES
4.-6. PLAN SHEETS
7.-9. CROSS SECTIONS

COMMITMENTS

COMMITMENTS FOR THIS PROJECT ARE AS FOLLOWS:

NONE

TIE POINTS

CP#1
RR Spike In Shoulder
Sta. 49+89.63, 4.11' Rt.

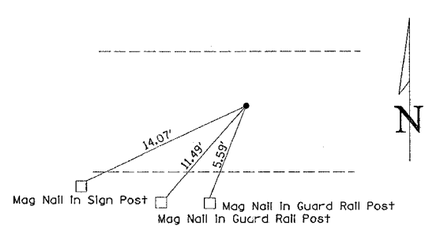

CP#2
RR Spike In Shoulder
Sta. 50+95.70, 0.14' Rt

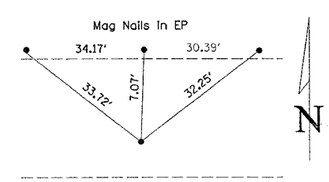

CP#3
RR Spike In Shoulder
Sta. 52+29.51, 5.42' Lt.

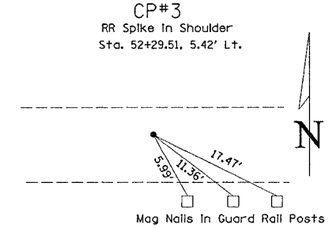

REVISIONS NAME	DATE

ILLINOIS DEPARTMENT OF TRANSPORTATION

GENERAL NOTES, INDEX OF SHEETS STANDARDS, COMMITMENTS & TIE POINTS

FAP ROUTE 799
SECTION 1-T
ST. CLAIR COUNTY

PLOT DATE = 7/5/2006
FILE NAME = c:\pw_pwis\ed0080805\plan\plrd080805sudgn
PLOT SCALE = 51.0000 ' / IN.
REFERENCE = REF