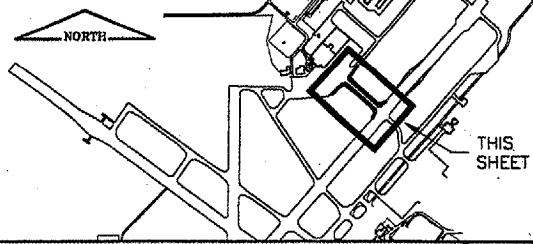


**KEYMAP**



**LEGEND**

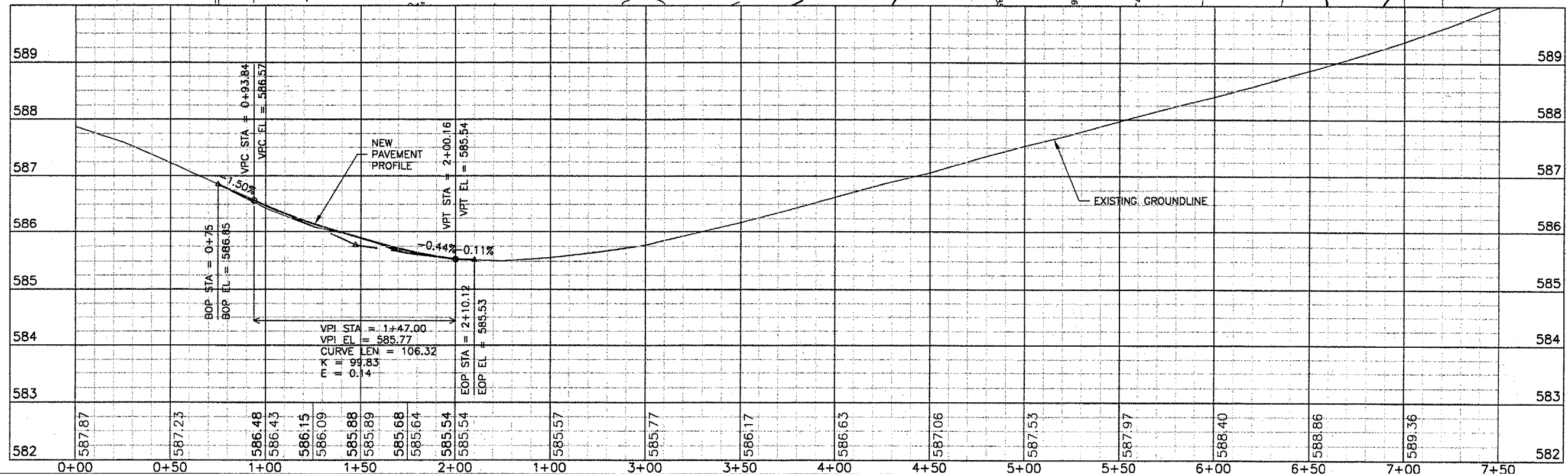
- EXISTING PAVEMENT
- NEW PAVEMENT
- - - NEW CONTOUR

SCALES:  
1" = 30' HOR  
1" = 1' VER

**RUNWAY 4/22**

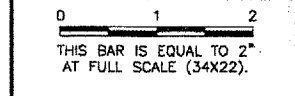
**TAXIWAY F**

**TAXIWAY G**



**CA004**  
 K:\Springfield\0703502\_SPL\_TAXY\_F\Draw\EGPT\Pl...  
 FILE: RCp01001.dwg  
 UPDATE BY: Dave Allen  
 PLOT DATE: 8/3/2007, 1:25 PM  
 rprf001  
 surveytopo  
 BASE\_PROGEO  
 SPL\_LOGO  
 BASE\_PROPCONT  
 BASE\_EXISTTOPO  
 KEY

REVISIONS		
NUMBER	BY	DATE



**SPRINGFIELD AIRPORT AUTHORITY**  
**ABRAHAM LINCOLN CAPITAL AIRPORT**  
**SPRINGFIELD, ILLINOIS**

**WIDEN TAXIWAY F**  
**TAXIWAY F PLAN & PROFILE**

**CMT**  
 CRAWFORD, MURPHY & TILLY, INC.  
 CONSULTING ENGINEERS  
 License No. 184-000613

DESIGN BY:	RLV
DRAWN BY:	CMT
CHECKED BY:	RLV
APPROVED BY:	RLV
DATE:	AUGUST 07, 2007
JOB No:	07035-02-00
IL PROJ. NO.	SPI-3711
AIP PROJ. NO.	3-17-0096-XX