CONTRACT NO. 72847

F.A.P. RTE.	SECTION	COUNTY	TOTAL SHEETS	SHEET NO.
666	(SP-2)RS-4	SANGAMON	80	9
STA.		TO STA.		
FED. ROAD DIST. NO.	ILLINOIS	FED. AID PROJECT		

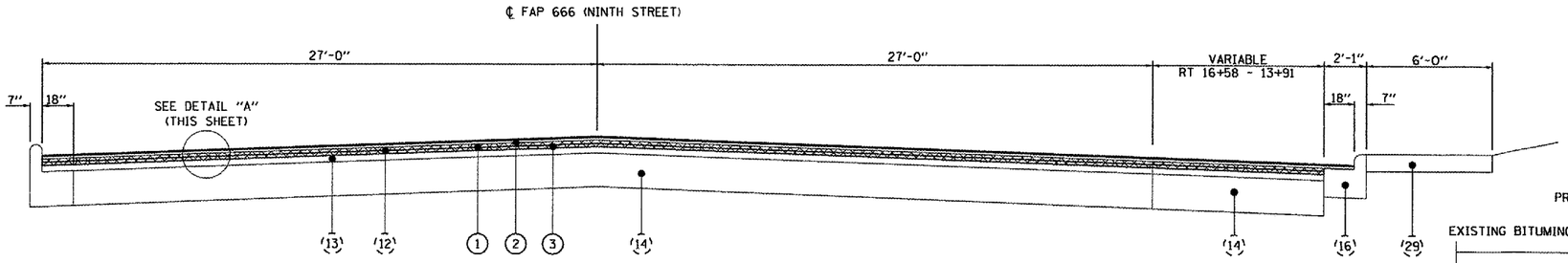

FAP 666 (NINTH STREET)

STA. 12+61.50 TO STA 16+58.00
(COOK STREET TO LAWRENCE AVENUE)

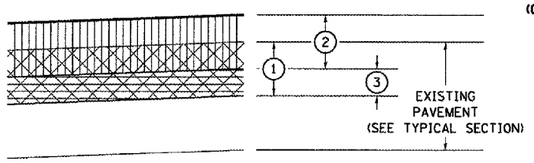

DETAIL "A"

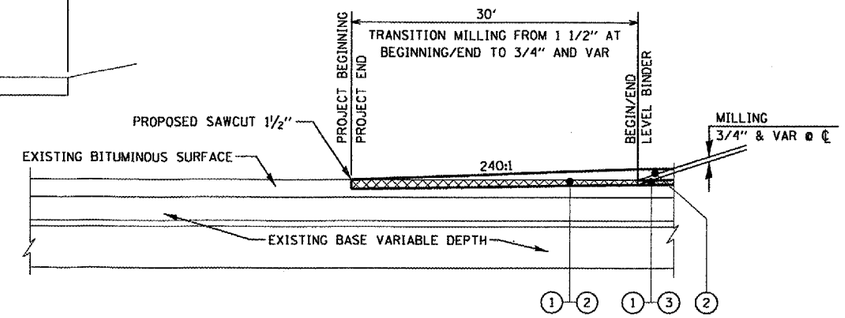

NINTH STREET

PROJECT BEGINNING - STA 54+47.90
PROJECT END - STA 40+46.14

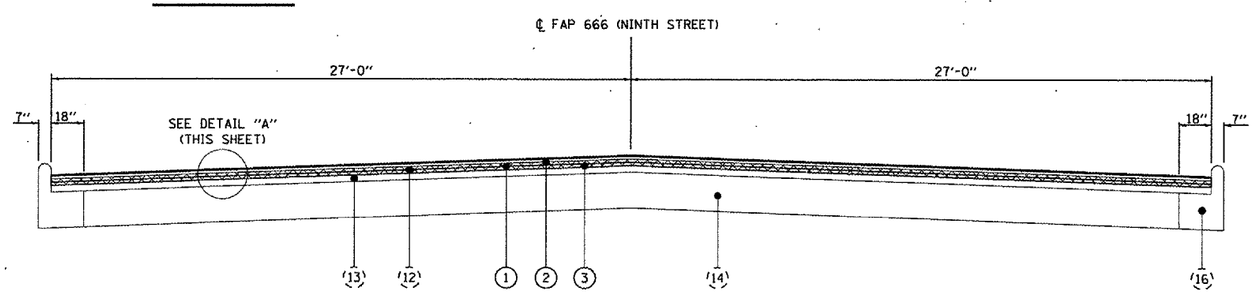

FAP 666 (NINTH STREET)

STA. 16+58.00 TO STA 40+46.14
(LAWRENCE AVENUE TO SOUTH GRAND AVENUE)

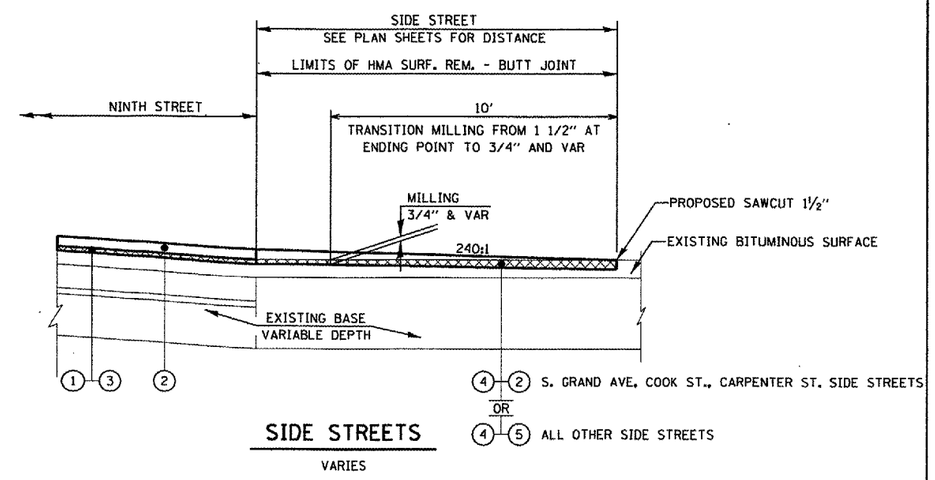

SIDE STREETS

VARIES

EXISTING LEGEND

1. EXISTING BITUMINOUS CONCRETE OVERLAY
2. EXISTING LEVELING BINDER
3. EXISTING BRICK COURSE
4. EXISTING SAND CUSHION 1"
5. EXISTING CONCRETE BASE COURSE 7"
6. EXISTING CONCRETE BASE COURSE
7. EXISTING CONCRETE CURB TYPE B
8. EXISTING COMBINATION CONCRETE CURB & GUTTER TYPE B-6.24 (MODIFIED)
9. EXISTING EXPANSION TIE ANCHORS 3/4 "
10. EXISTING # 4 TIE BARS
11. EXISTING PCC SIDEWALK
12. EXISTING BITUMINOUS CONCRETE SURFACE COURSE, MIX "E", CLASS 1, TYPE 2, 1½"
13. EXISTING BITUMINOUS RESURFACING, 1½"
14. EXISTING P.C.C. PAVEMENT, 8"
15. EXISTING P.C.C. PAVEMENT, 10"
16. EXISTING CONCRETE CURB AND GUTTER
17. EXISTING BRICK PAVEMENT OVER 6" CONC. BASE
18. EXISTING 4" GRANULAR SUB-BASE
19. EXISTING CONCRETE CURB
20. EXISTING BITUMINOUS RESURFACING ±2½"
21. EXISTING BITUMINOUS RESURFACING ±3"
22. EXISTING BRICK PAVEMENT ±3"
23. EXISTING CONCRETE BASE ±6"
24. EXISTING BRICK ±2½"
25. EXISTING BRICK ±3¾"
26. EXISTING SAND ±3/4"
27. EXISTING SAND ±1¾"
28. EXISTING P.C.C. CONCRETE WIDENING ±7"
29. EXISTING P.C.C. SIDEWALK, 4"
30. EXISTING RAIL

PROPOSED LEGEND

1. PROPOSED HOT-MIX ASPHALT SURFACE REMOVAL, VARIABLE DEPTH
2. PROPOSED POLYMERIZED HOT-MIX ASPHALT SURFACE COURSE, MIX "D", N70 1½"
3. PROPOSED LEVELING BINDER (MACHINE METHOD), N70 ¾"
4. PROPOSED HOT-MIX ASPHALT SURFACE REMOVAL - BUTT JOINT
5. PROPOSED INCIDENTAL HOT-MIX ASPHALT SURFACING

TO BE REMOVED

REVISIONS	
NAME	DATE

ILLINOIS DEPARTMENT OF TRANSPORTATION

TYPICAL SECTIONS

FAP 666 (I-55 BUS. LOOP - NINTH STREET)

SCALE: VERT. NONE HORIZ. NONE
DATE 07/25/06
DRAWN BY BDS
CHECKED BY SRD

PLOT DATE = 2/15/2007
FILE NAME = d:\projects\d5\5383\k&s_final\rnth-typicalsections.dgn
PLOT SCALE = 42.353 ' / IN.
USER NAME = laughlin-1

SUB