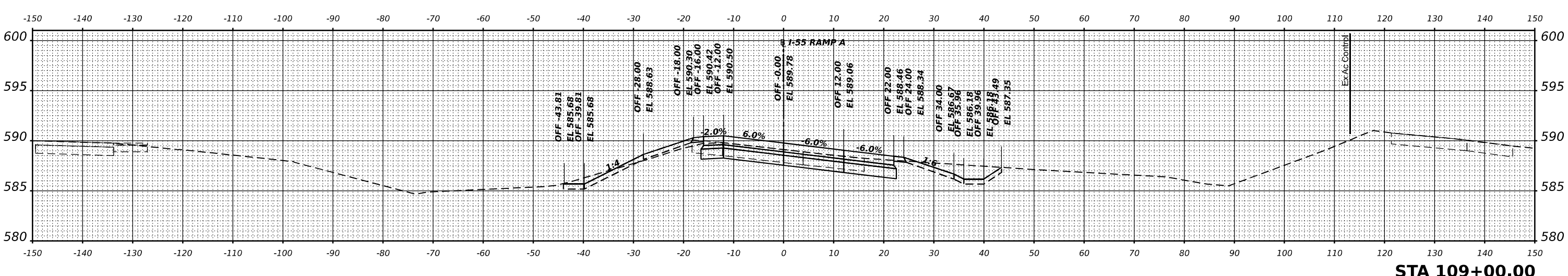
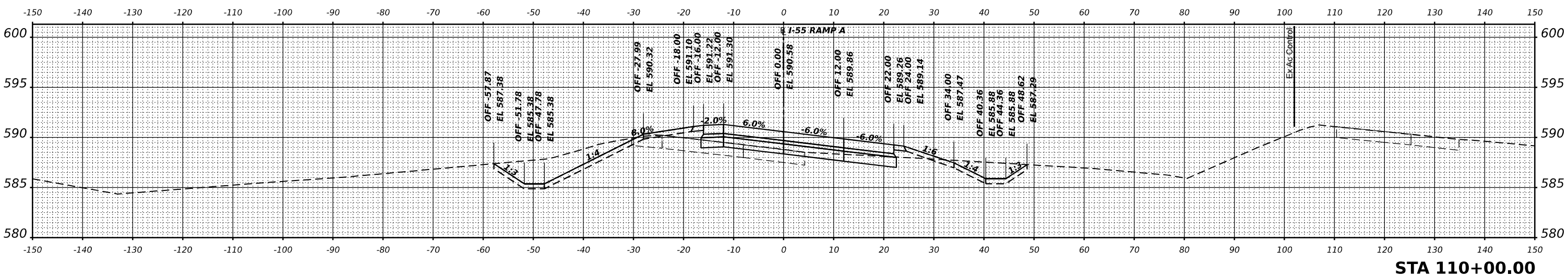
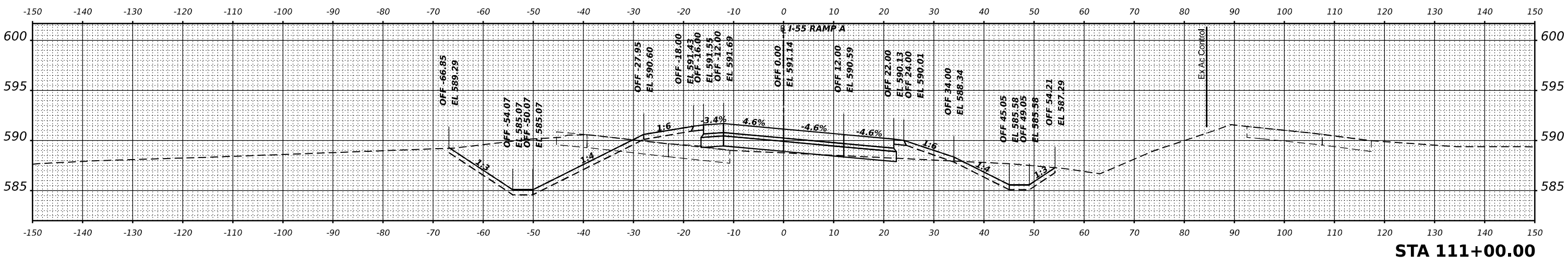


FINAL SURVEY NO.	SURVEYED	DATE
NOTE BOOK	PLOTTED	BY
AREAS CHECKED	TEMPLATE	
	AREAS	
	CHECKED	

ORIGINAL SURVEY NO.	SURVEYED	DATE
NOTE BOOK	PLOTTED	BY
AREAS CHECKED	TEMPLATE	
	AREAS	
	CHECKED	

MODEL: RP_05-SB-A-1 - 109+00.00
 FILE NAME: p:\transystems\p\stentec\transyscor\p\stentec\Documents\Projects_2018\CH401\40118002\01-Stantec\CAD\INT-02_62R26\04-Sheet\1-Cross Sections\0162R26-sb-ss-INT02-SB55RampA.dwg



USER NAME = jstrouse	DESIGNED -	REVISED -
	DRAWN -	REVISED -
PLOT SCALE = 0.16666667' / in.	CHECKED -	REVISED -
PLOT DATE = 5/31/2024	DATE -	REVISED -

**STATE OF ILLINOIS
DEPARTMENT OF TRANSPORTATION**

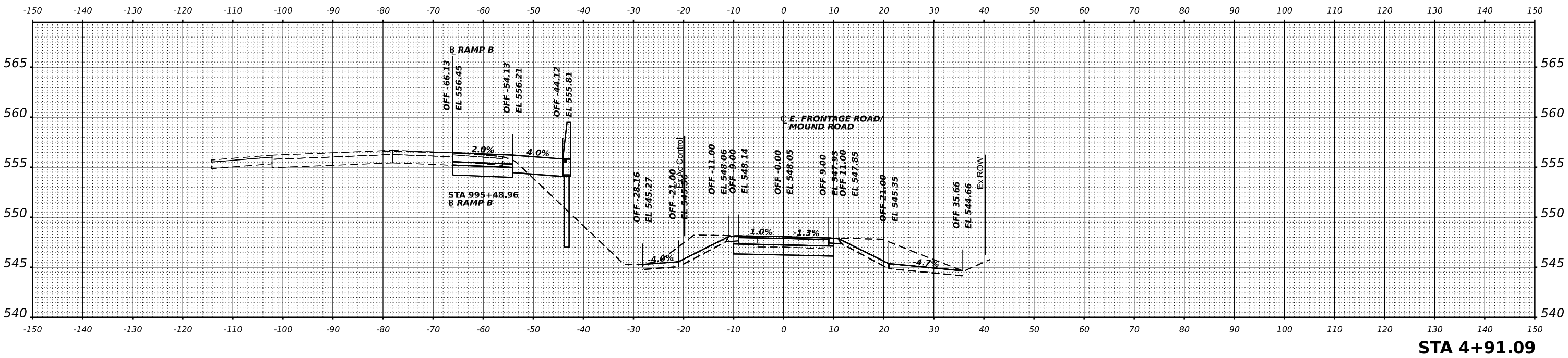
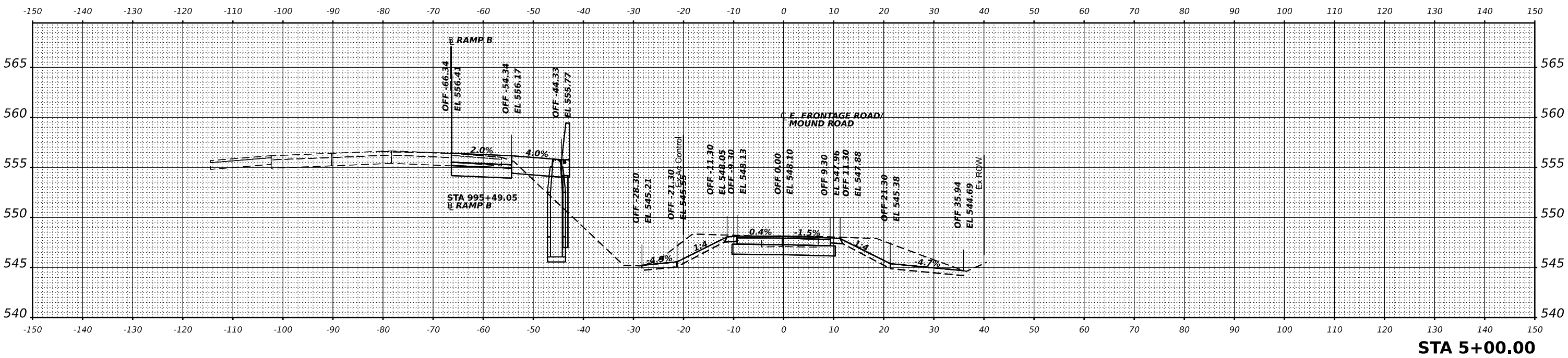
CROSS SECTIONS SOUTH BOUND RAMP A			
SCALE:	SHEET	OF	SHEETS
			STA.

F.A.I. RTE.	SECTION	COUNTY	TOTAL SHEETS	SHEET NO.
I-80	FAI 80 21 STRUCTURE 5	WILL	525	501
CONTRACT NO. 62R26				
ILLINOIS		FED. AID PROJECT		

FINAL SURVEY NO.	SURVEYED	DATE
NOTE BOOK	PLOTTED	
AREAS CHECKED	TEMPLATE	
	AREAS	
	CREATED	

ORIGINAL SURVEY NO.	SURVEYED	DATE
NOTE BOOK	PLOTTED	
AREAS CHECKED	TEMPLATE	
	AREAS	
	CREATED	

MODEL: PCL_EFrontage1-4+91.09
 FILE NAME: p:\transystems\pw\stentec\transystems\pw\stentec\Documents\Projects\2018\CH401\401180022\01-Station\CAD\INT-02_62R26\04-Sheet\1-4-Cross Sections\162R26-5-INT02-E-Frontage_Rd-05122024_3.dgn



USER NAME = jstrouse	DESIGNED -	REVISED -
	DRAWN -	REVISED -
PLOT SCALE = 0.16666667' / in.	CHECKED -	REVISED -
PLOT DATE = 5/31/2024	DATE -	REVISED -

STATE OF ILLINOIS
 DEPARTMENT OF TRANSPORTATION

SCALE:	SHEET	OF	SHEETS	STA.
--------	-------	----	--------	------

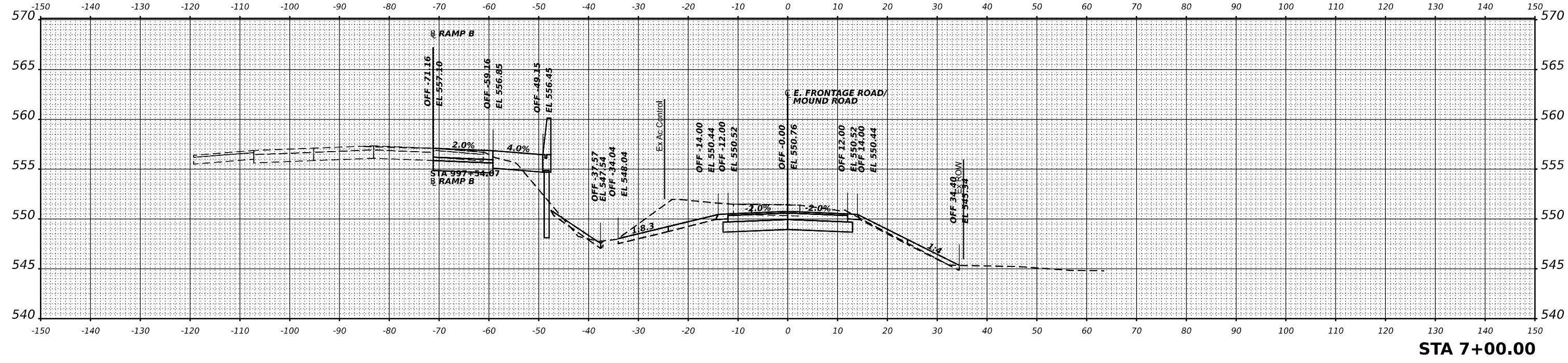
CROSS SECTIONS
 E. FRONTAGE ROAD

F.A.I. RTE.	SECTION	COUNTY	TOTAL SHEETS	SHEET NO.
I-80	FAI 80 21 STRUCTURE 5	WILL	525	503
CONTRACT NO. 62R26				
ILLINOIS FED. AID PROJECT				

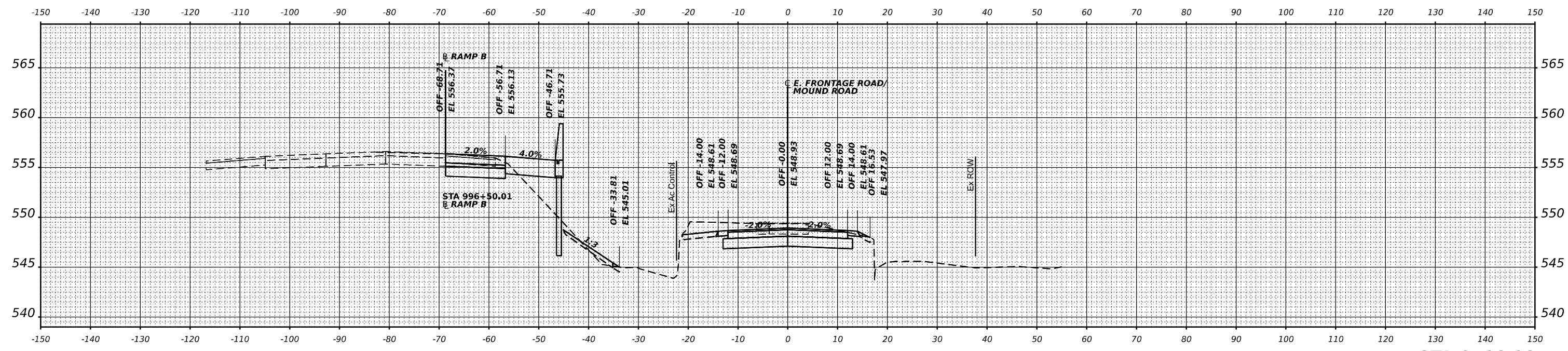
FINAL SURVEY	SURVEYED	BY	DATE
NOTE BOOK	PLOTTED		
NO.	TEMPLATE		
	AREAS CHECKED		

ORIGINAL SURVEY	SURVEYED	BY	DATE
NOTE BOOK	PLOTTED		
NO.	TEMPLATE		
	AREAS CHECKED		

MODEL: P:\C\EFrontage1 - 6+00.00
 FILE NAME: p:\transys\ems\pw\stentec\transys\scor\pw\stentec\Documents\Projects_2018\CH401\401180022\01-Station\CAD\INT-02_62R26\04-Sheet\1-Cross Sections\0162R26-5-IT02-E-Frontage_Rd-05122024_3.dgn



STA 7+00.00



STA 6+00.00



USER NAME	= jstrouse	DESIGNED	-	REVISED	-
PLOT SCALE	= 0.16666667' / in.	DRAWN	-	REVISED	-
PLOT DATE	= 5/31/2024	CHECKED	-	REVISED	-
		DATE	-	REVISED	-

**STATE OF ILLINOIS
DEPARTMENT OF TRANSPORTATION**

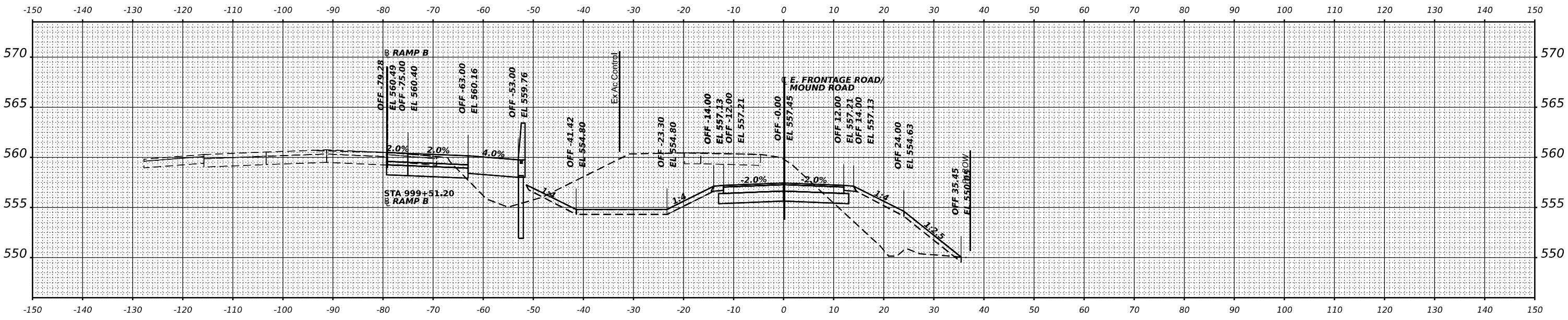
SCALE:	SHEET	OF	SHEETS	STA.
--------	-------	----	--------	------

**CROSS SECTIONS
E. FRONTAGE ROAD**

F.A.I. RTE.	SECTION	COUNTY	TOTAL SHEETS	SHEET NO.
I-80	FAI 80 21 STRUCTURE 5	WILL	525	504
			CONTRACT NO. 62R26	
ILLINOIS		FED. AID PROJECT		

FINAL SURVEY	SURVEYED	DATE
NOTE BOOK	PLOTTED	BY
NO.	TEMPLATE	
	AREAS CHECKED	

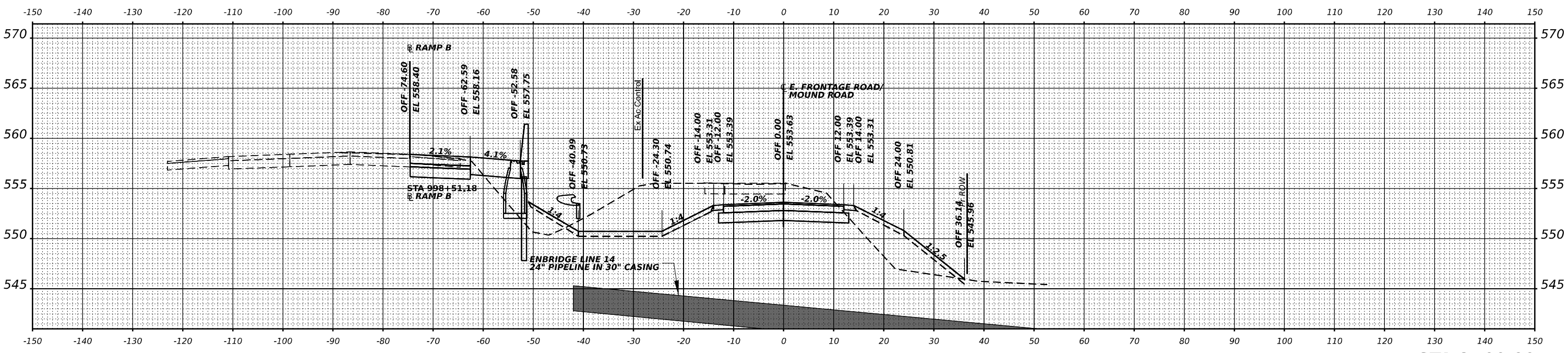
MODEL: P:\C\EFrontage1-8+00.00
 FILE NAME: p:\transystems\pw\stentec\transyscorpw\stentec\Documents\Projects_2019\C401\40118002\01-Station\CAD\INT-02_62R26\04-Sheet\14-Cross Sections\162R26-1\INT02-E-Frontage_Rd-05122024_3.dgn



NOTE: LOCATION LINE 14 TEST STATION. CONTRACTOR SHALL COORDINATE WITH THE ENBRIDGE CROSSING COORDINATOR TO RETIRE THE TEST STATION. NOTE THE WIRES ARE CONNECTED TO PIPELINE - DO NOT PULL. THIS WORK SHALL NOT BE PAID FOR SEPARATELY BUT IS INCLUDED IN THE CONTRACT PRICE FOR GAS/OIL PIPELINE PROTECTION

STA 9+00.00

ORIGINAL SURVEY	SURVEYED	DATE
NOTE BOOK	PLOTTED	BY
NO.	TEMPLATE	
	AREAS CHECKED	



STA 8+00.00



USER NAME = jstrouse	DESIGNED -	REVISED -
PLOT SCALE = 0.16666667' / in.	DRAWN -	REVISED -
PLOT DATE = 6/4/2024	CHECKED -	REVISED -
	DATE -	REVISED -

STATE OF ILLINOIS
DEPARTMENT OF TRANSPORTATION

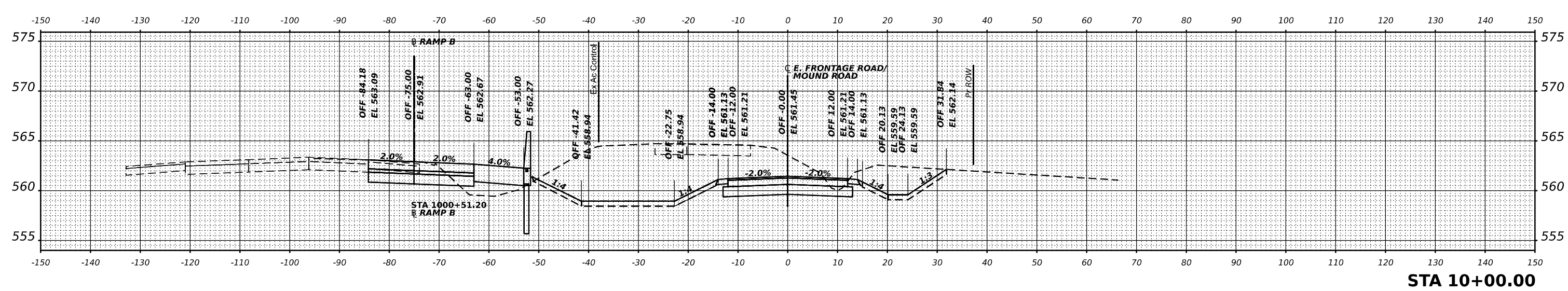
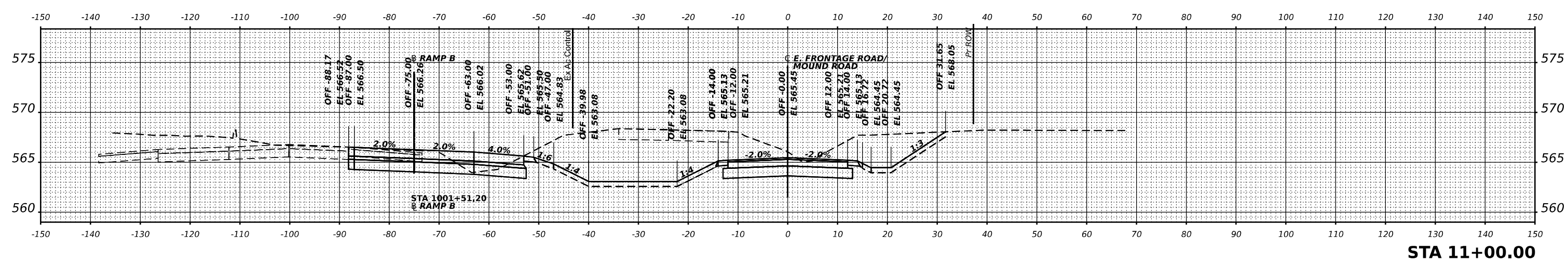
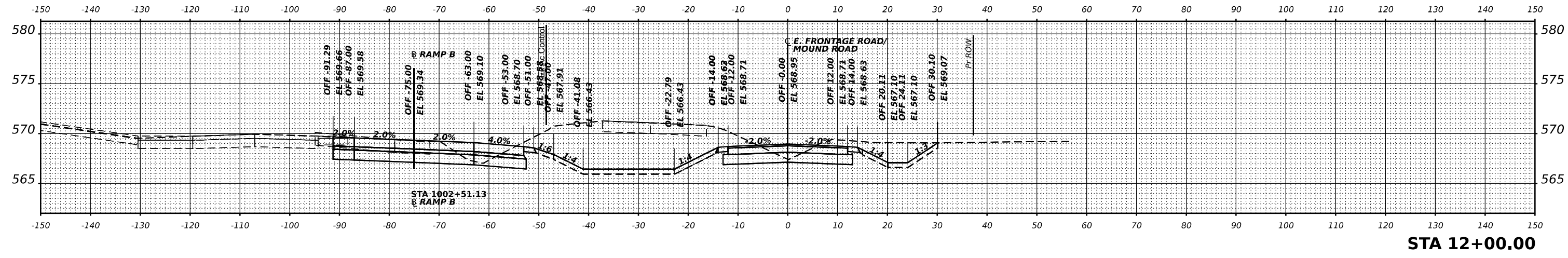
CROSS SECTIONS			
E. FRONTAGE ROAD			
SCALE:	SHEET	OF	SHEETS
			STA.

F.A.I. RTE.	SECTION	COUNTY	TOTAL SHEETS	SHEET NO.
I-80	FAI 80 21 STRUCTURE 5	WILL	525	505
CONTRACT NO. 62R26				
ILLINOIS				FED. AID PROJECT

FINAL SURVEY	SURVEYED	DATE
NOTE BOOK	PLOTTED	BY
NO.	TEMPLATE	
	AREAS CHECKED	

ORIGINAL SURVEY	SURVEYED	DATE
NOTE BOOK	PLOTTED	BY
NO.	TEMPLATE	
	AREAS CHECKED	

MODEL: P:\C_EFrontage_1 - 10+00.00
 FILE NAME: p:\transystems\pw\stentec\transys\score\pw\stentec\transys\score\pw\stentec\CAD\INT-02_62R26\04-Sheet\1-Cross Sections\0162R26-1\INT02-E-Frontage_Rd-05122024_3.dgn



USER NAME = jstrouse	DESIGNED -	REVISED -
	DRAWN -	REVISED -
PLOT SCALE = 0.16666667" / in.	CHECKED -	REVISED -
PLOT DATE = 5/31/2024	DATE -	REVISED -

STATE OF ILLINOIS
DEPARTMENT OF TRANSPORTATION

SCALE:	SHEET	OF	SHEETS	STA.
--------	-------	----	--------	------

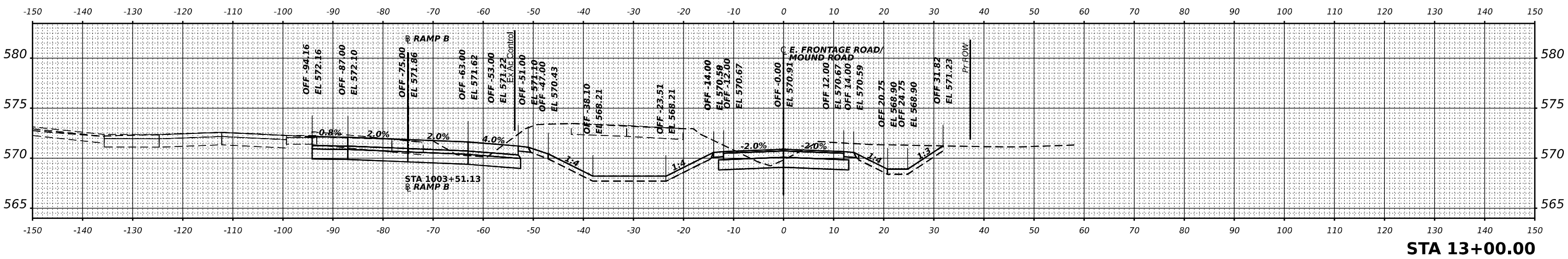
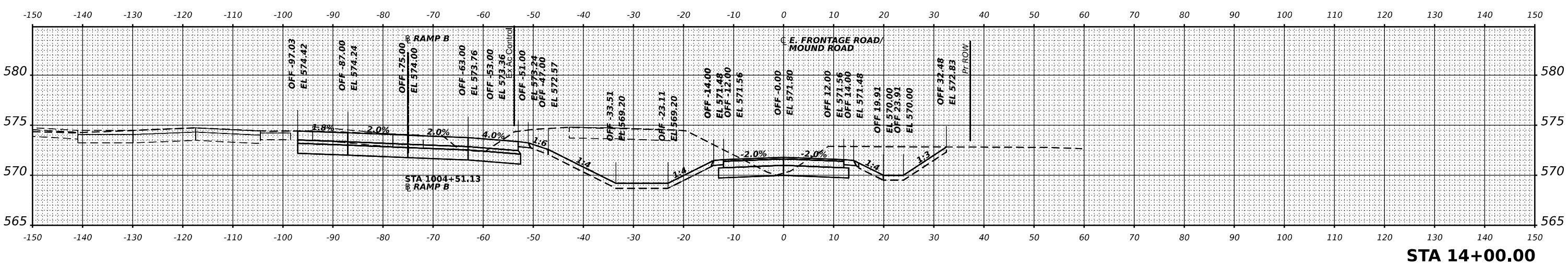
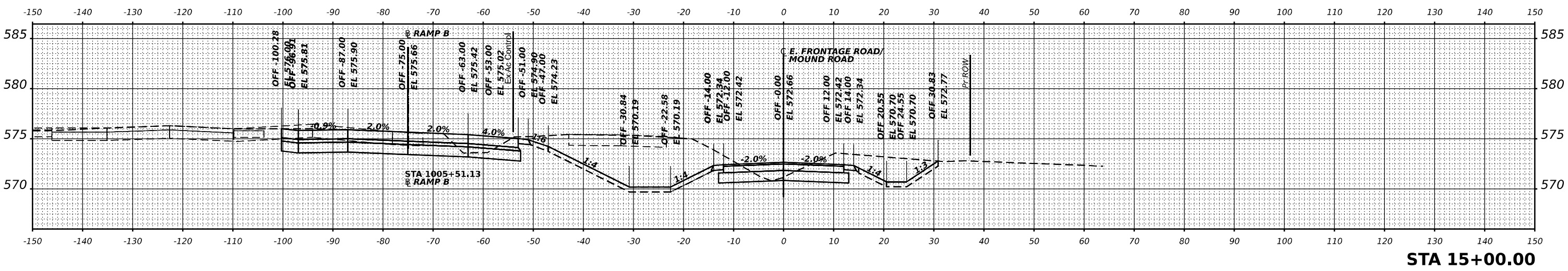
CROSS SECTIONS
E. FRONTAGE ROAD

F.A.I. RTE.	SECTION	COUNTY	TOTAL SHEETS	SHEET NO.
I-80	FAI 80 21 STRUCTURE 5	WILL	525	506
CONTRACT NO. 62R26				
ILLINOIS FED. AID PROJECT				

FINAL SURVEY	SURVEYED	DATE
NOTE BOOK	PLOTTED	BY
NO.	TEMPLATE	
	AREAS CHECKED	

ORIGINAL SURVEY	SURVEYED	DATE
NOTE BOOK	PLOTTED	BY
NO.	TEMPLATE	
	AREAS CHECKED	

MODEL: P:\C_EFrontage\1 - 13+00.00
 FILE NAME: p:\transystems\p\stentec\transyscor\p\stentec\transyscor\p\stentec\CAD\INT-02_62R26\04-Sheet1\4-Cross Sections\0162R26-INT02-E-Frontage_Rd-05122024_3.dgn



USER NAME = jstrouse	DESIGNED -	REVISED -
	DRAWN -	REVISED -
PLOT SCALE = 0.16666667' / in.	CHECKED -	REVISED -
PLOT DATE = 5/31/2024	DATE -	REVISED -

**STATE OF ILLINOIS
DEPARTMENT OF TRANSPORTATION**

SCALE:	SHEET	OF	SHEETS	STA.
--------	-------	----	--------	------

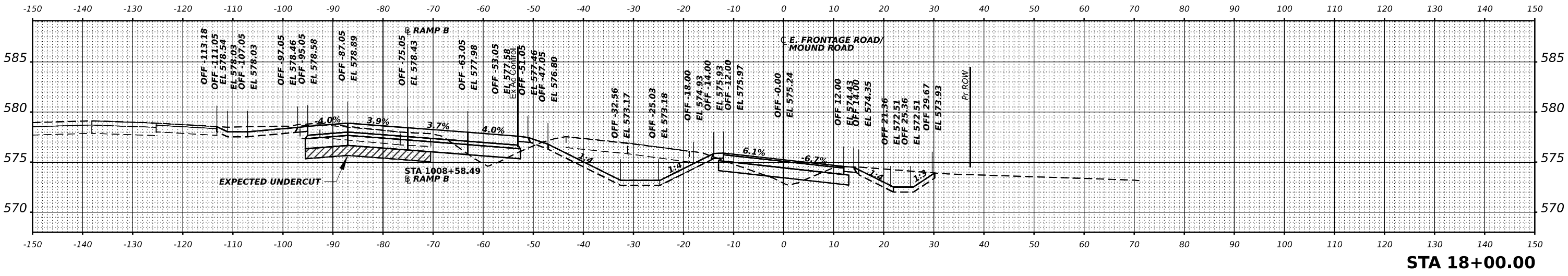
**CROSS SECTIONS
E. FRONTAGE ROAD**

F.A.I. RTE.	SECTION	COUNTY	TOTAL SHEETS	SHEET NO.
I-80	FAI 80 21 STRUCTURE 5	WILL	525	507
CONTRACT NO. 62R26				
ILLINOIS FED. AID PROJECT				

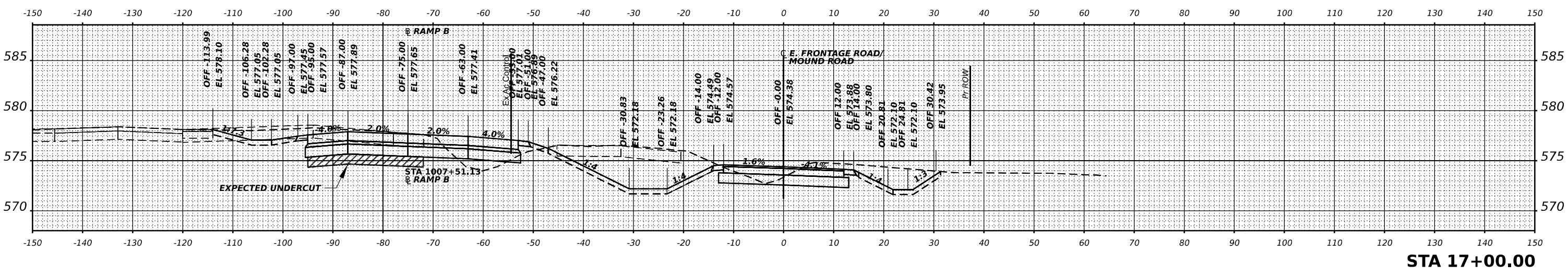
FINAL SURVEY	SURVEYED	DATE
NOTE BOOK	PLOTTED	BY
NO.	TEMPLATE	
	AREAS CHECKED	

ORIGINAL SURVEY	SURVEYED	DATE
NOTE BOOK	PLOTTED	BY
NO.	TEMPLATE	
	AREAS CHECKED	

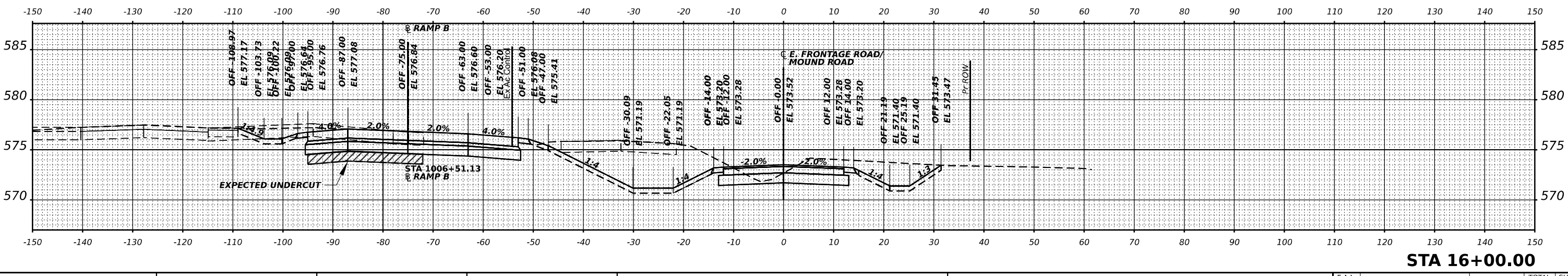
MODEL: P:\C_EFrontage1 - 16+00.00
 FILE NAME: p:\transystems\p\stentec\transyscor\p\stentec\Documents\Projects_2019\CH401\40118002\01-Stantec\CAD\INT-02_62R26\04-Sheet\14-Cross Sections\0162R26-1\INT02-E-Frontage_Rd-05122024_3.dgn



STA 18+00.00



STA 17+00.00



STA 16+00.00



USER NAME	= jstrouse	DESIGNED	-	REVISED	-
PLOT SCALE	= 0.16666667' / in.	DRAWN	-	REVISED	-
PLOT DATE	= 5/31/2024	CHECKED	-	REVISED	-
		DATE	-	REVISED	-

STATE OF ILLINOIS
DEPARTMENT OF TRANSPORTATION

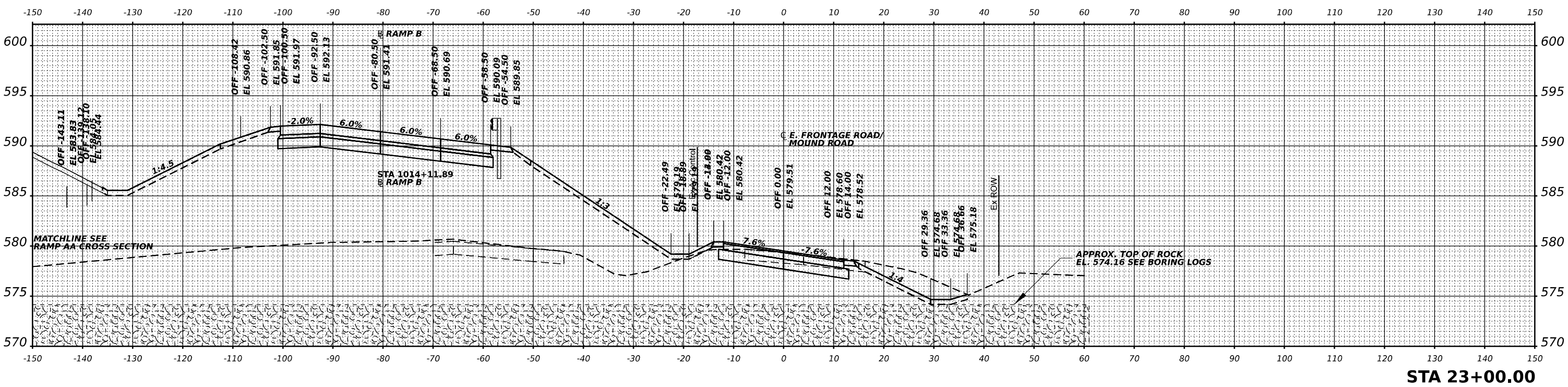
CROSS SECTIONS			
E. FRONTAGE ROAD			
SCALE:	SHEET	OF	SHEETS
			STA.

F.A.I. RTE.	SECTION	COUNTY	TOTAL SHEETS	SHEET NO.
I-80	FAI 80 21 STRUCTURE 5	WILL	525	508
CONTRACT NO. 62R26				
ILLINOIS		FED. AID PROJECT		

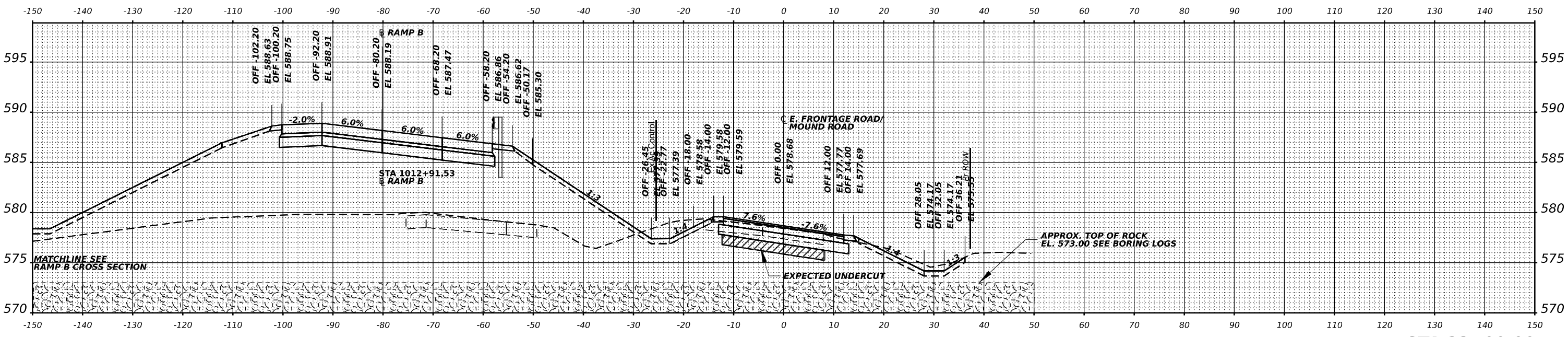
FINAL SURVEY	SURVEYED	BY	DATE
NOTE BOOK	PLOTTED		
AREAS CHECKED	TEMPLATE		
NO.	AREAS CHECKED		

ORIGINAL SURVEY	SURVEYED	BY	DATE
NOTE BOOK	PLOTTED		
AREAS CHECKED	TEMPLATE		
NO.	AREAS CHECKED		

MODEL: PCL_EFrontage1 - 22+100.00
 FILE NAME: p:\transys\emsp\stentec\transys\scorp\p\stentec\Documents\Projects_2019\C401140118002201-Structure\CAD\INT\22_62R26\04-Sheet\1-Cross Sections\0162R26-5-INT02-E-Frontage_Rd-05122024_3.dgn



STA 23+00.00



STA 22+00.00



USER NAME = jstrouse	DESIGNED -	REVISED -
	DRAWN -	REVISED -
PLOT SCALE = 0.16666667" / in.	CHECKED -	REVISED -
PLOT DATE = 5/31/2024	DATE -	REVISED -

STATE OF ILLINOIS
DEPARTMENT OF TRANSPORTATION

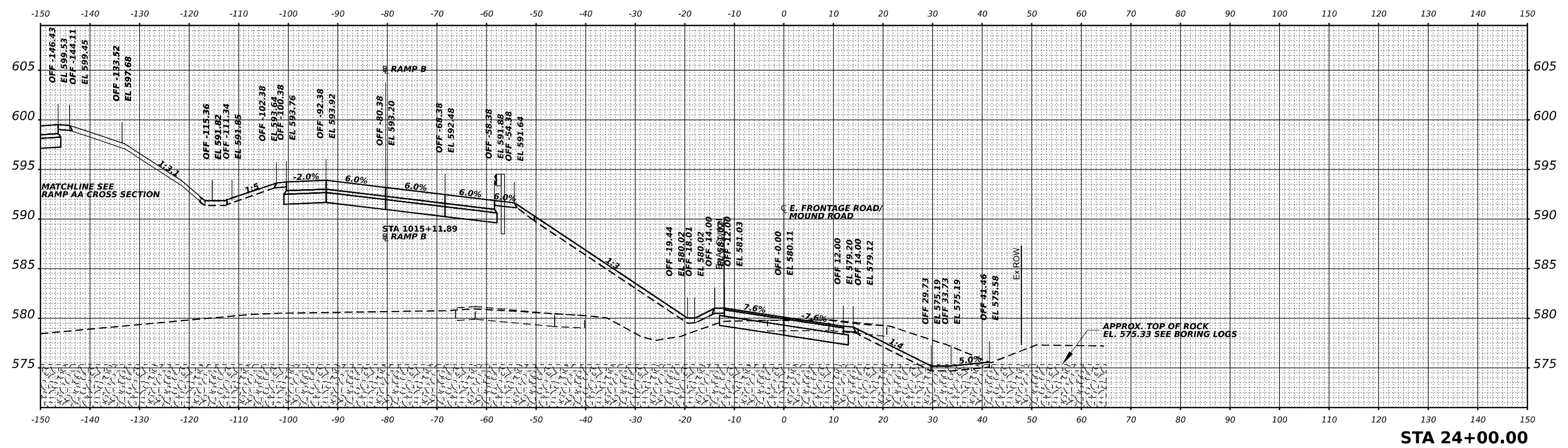
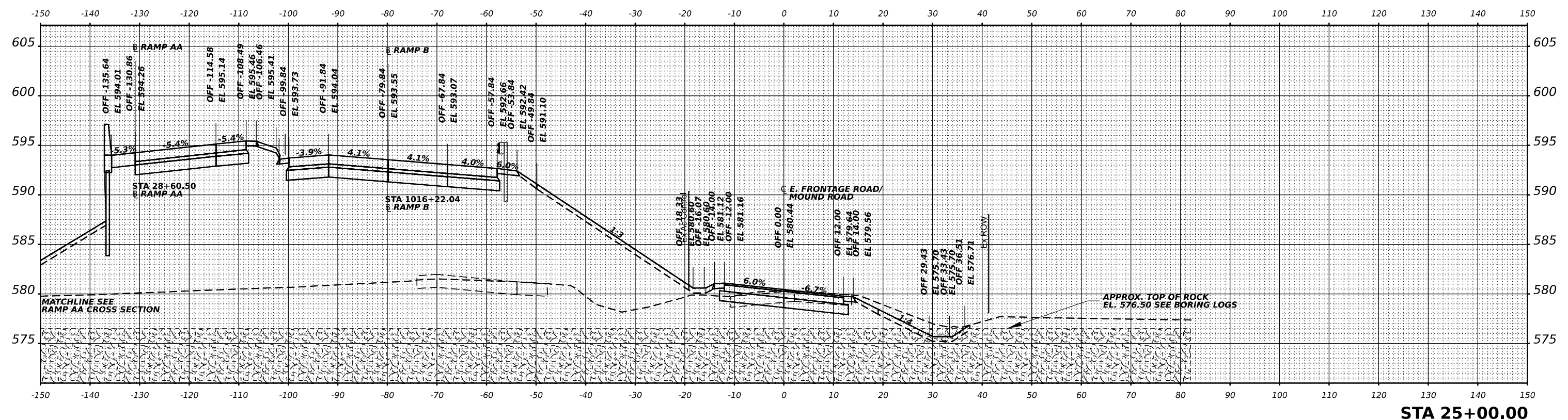
CROSS SECTIONS			
E. FRONTAGE ROAD			
SCALE:	SHEET	OF SHEETS	STA.

F.A.I. RTE.	SECTION	COUNTY	TOTAL SHEETS	SHEET NO.
I-80	FAI 80 21 STRUCTURE 5	WILL	525	510
CONTRACT NO. 62R26				
ILLINOIS		FED. AID PROJECT		

FINAL SURVEY	SURVEYED	DATE
NOTE BOOK	PLOTTED	BY
NO.	TEMPLATE	
	AREAS CHECKED	

ORIGINAL SURVEY	SURVEYED	DATE
NOTE BOOK	PLOTTED	BY
NO.	TEMPLATE	
	AREAS CHECKED	

MODEL: P:\C_EFrontage-1-24+00.00
 FILE NAME: p:\transys\pwr\stentec\transys\pwr\stentec\Documents\Projects_2019\C401140118002201-Structure\CAD\INT-02_62R26-04-Sheet1\4-Cross Sections\0162R26-s1\INT02-E-Frontage_Rd-05122024_3.dgn



USER NAME = jstrouse	DESIGNED -	REVISED -
	DRAWN -	REVISED -
PLOT SCALE = 0.16666667' / in.	CHECKED -	REVISED -
PLOT DATE = 5/31/2024	DATE -	REVISED -

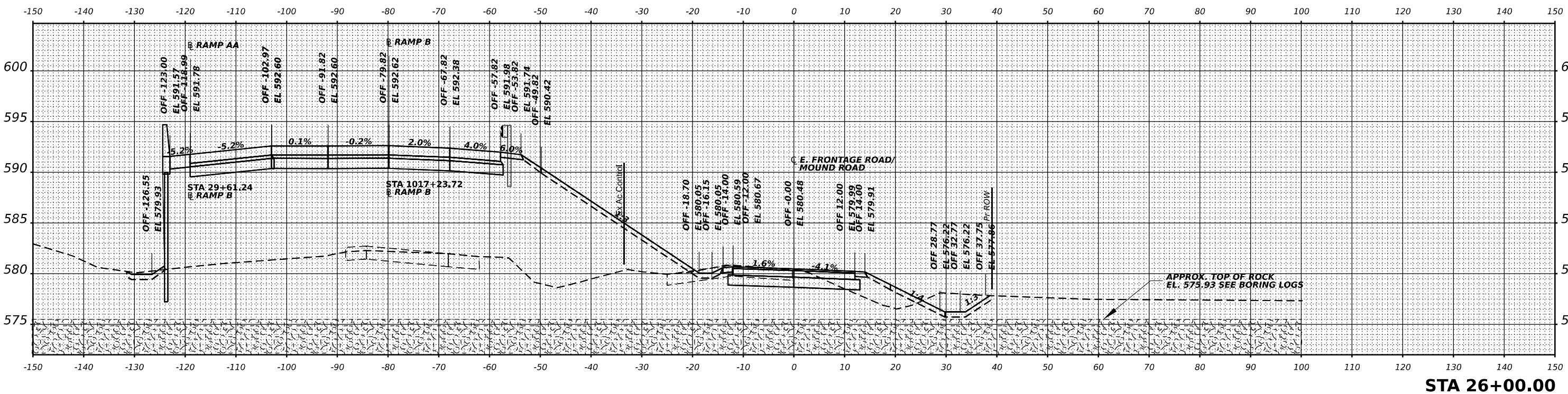
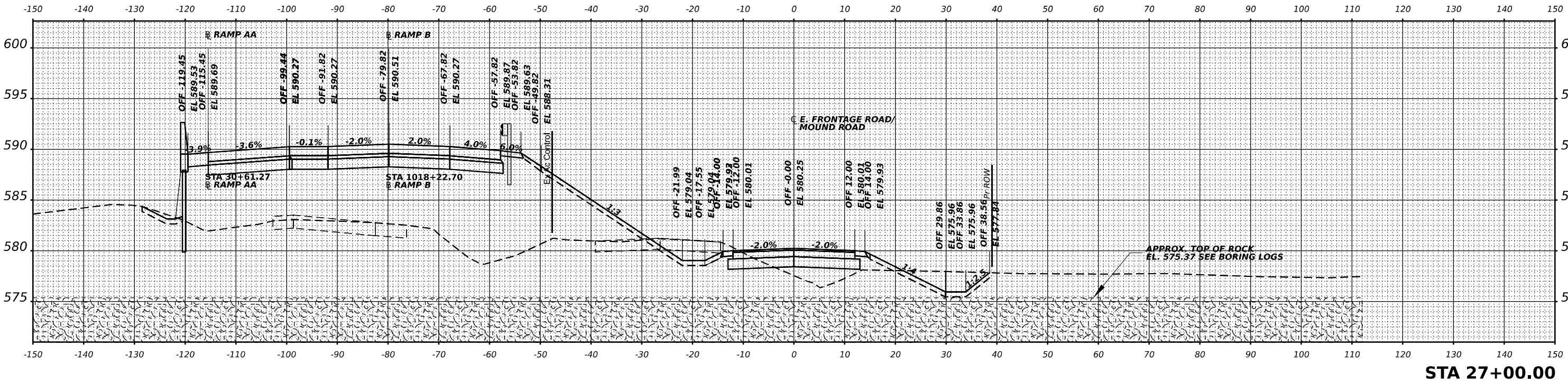
**STATE OF ILLINOIS
DEPARTMENT OF TRANSPORTATION**

SCALE:	SHEET	OF	SHEETS	STA.
--------	-------	----	--------	------

**CROSS SECTIONS
E. FRONTAGE ROAD**

F.A.I. RTE.	SECTION	COUNTY	TOTAL SHEETS	SHEET NO.
I-80	FAI 80 21 STRUCTURE 5	WILL	525	511
CONTRACT NO. 62R26				
ILLINOIS		FED. AID PROJECT		

FINAL	SURVEYED	DATE
SURVEY	PLOTTED	
NOTE BOOK	TEMPLATE	
NO.	AREAS CHECKED	



MODEL: P:\C\Frontage-1_26+00.00
 FILE NAME: p:\transys\pwr\stentec\transys\pwr\stentec\Documents\Projects_2019\CH401\401180022\01-Station\CAD\INT-02_62R26-04-Sheet\1-Cross Sections\0162R26-04-Sheet\1-Cross Sections\0162R26-04-Sheet.dwg



USER NAME = jstrouse	DESIGNED -	REVISD -
PLOT SCALE = 0.16666667" / in.	DRAWN -	REVISD -
PLOT DATE = 5/31/2024	CHECKED -	REVISD -
	DATE -	REVISD -

**STATE OF ILLINOIS
 DEPARTMENT OF TRANSPORTATION**

SCALE:	SHEET	OF	SHEETS	STA.
--------	-------	----	--------	------

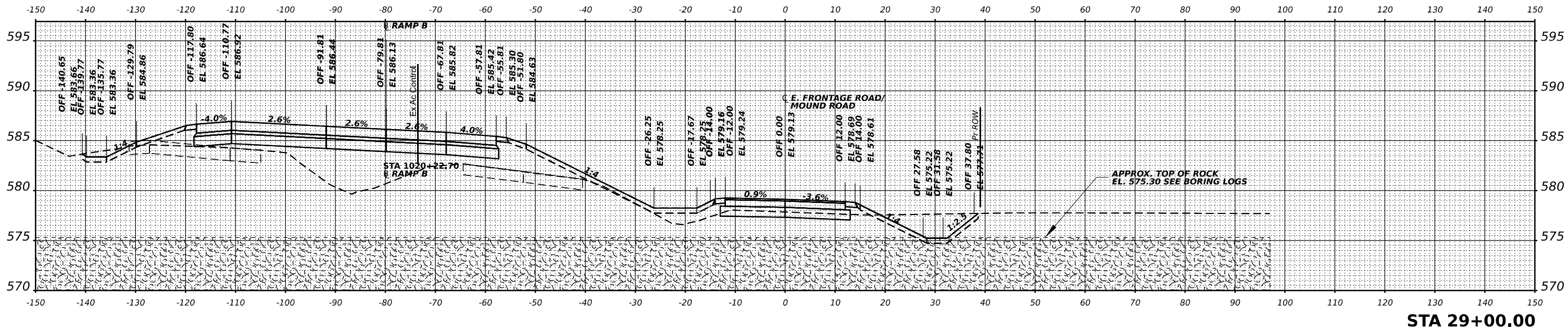
**CROSS SECTIONS
 E. FRONTAGE ROAD**

F.A.I. RTE.	SECTION	COUNTY	TOTAL SHEETS	SHEET NO.
I-80	FAI 80 21 STRUCTURE 5	WILL	525	512
CONTRACT NO. 62R26				
ILLINOIS FED. AID PROJECT				

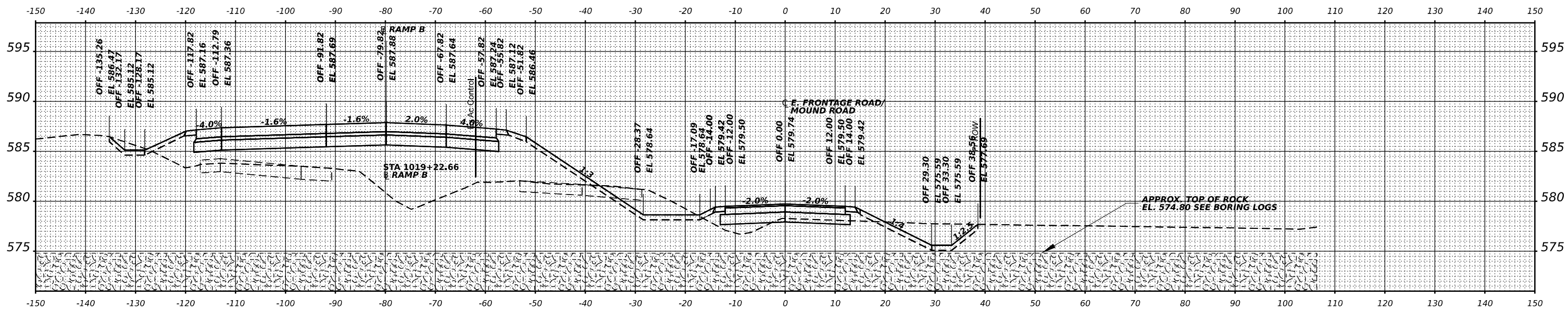
FINAL SURVEY	SURVEYED	DATE
NOTE BOOK	PLOTTED	BY
NO.	TEMPLATE	
	AREAS CHECKED	

MODEL: P:\C\EFrontage1-28+00.00
 FILE NAME: p:\transys\pwr\stentec\transys\pwr\stentec\Documents\Projects\2018\CH01\401180022\01-Station\CAD\INT-02_62R26\04-Sheet\1-Cross Sections\0162R26-ss-INT02-E-Frontage_Rd-05122024_3.dgn

ORIGINAL SURVEY	SURVEYED	DATE
NOTE BOOK	PLOTTED	BY
NO.	TEMPLATE	
	AREAS CHECKED	



STA 29+00.00



STA 28+00.00



USER NAME	= jstrouse	DESIGNED	-	REVISED	-
PLOT SCALE	= 0.16666667"/in.	DRAWN	-	REVISED	-
PLOT DATE	= 5/31/2024	CHECKED	-	REVISED	-
		DATE	-	REVISED	-

**STATE OF ILLINOIS
DEPARTMENT OF TRANSPORTATION**

**CROSS SECTIONS
E. FRONTAGE ROAD**

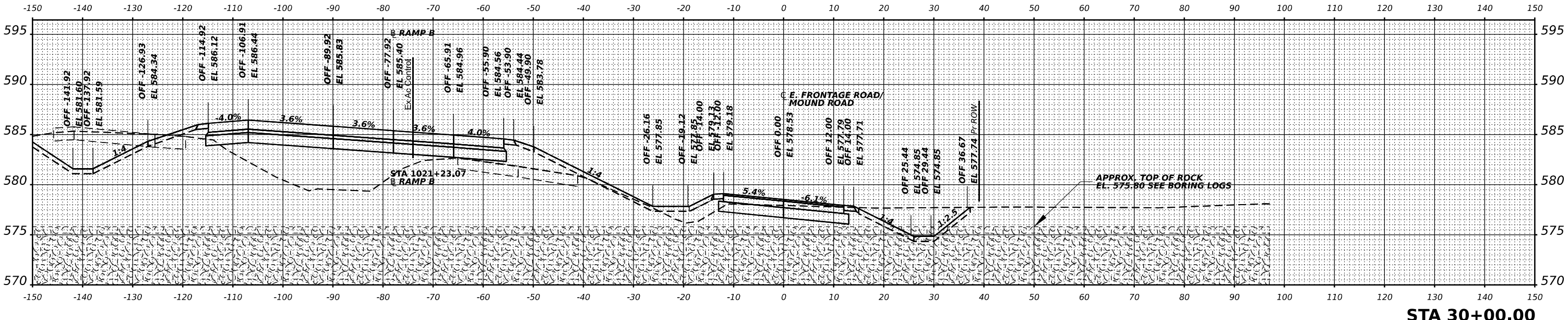
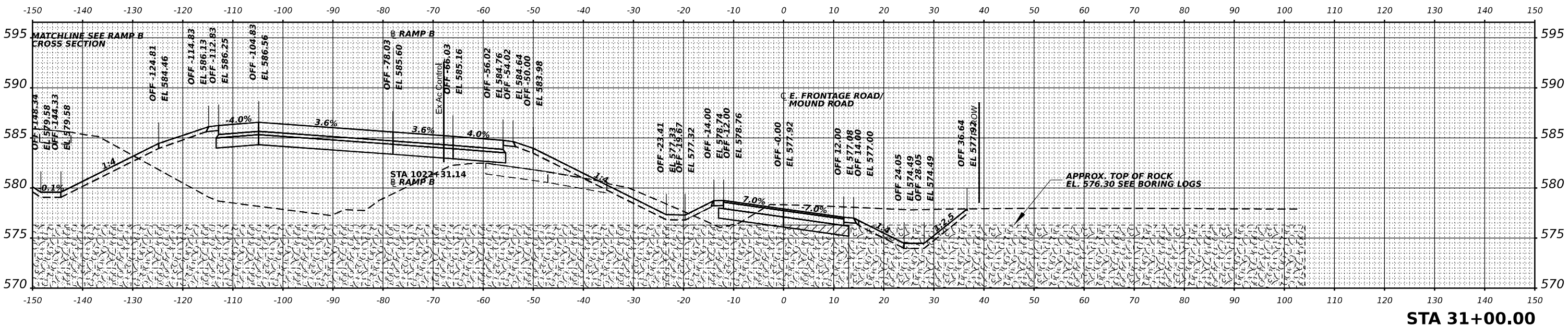
SCALE: SHEET OF SHEETS STA.

F.A.I. RTE.	SECTION	COUNTY	TOTAL SHEETS	SHEET NO.
I-80	FAI 80 21 STRUCTURE 5	WILL	525	513
			CONTRACT NO. 62R26	
ILLINOIS		FED. AID PROJECT		

FINAL SURVEY	SURVEYED	BY	DATE
NO.	PLOTTED		
	TEMPLATE		
	NOTE BOOK		
	AREAS CHECKED		

ORIGINAL SURVEY	SURVEYED	BY	DATE
NO.	PLOTTED		
	TEMPLATE		
	NOTE BOOK		
	AREAS CHECKED		

MODEL: P:\C\Projects\1-30+00.00
 FILE NAME: p:\transys\pvt\based\Documents\Projects_2018\CH401\401180022\01-Station\CAD\INT-02_62R26\04-Sheet\1-Cross Sections\0162R26-5-INT02-E-Frontage Rd-5122024_3.dgn



USER NAME = jstrouse	DESIGNED -	REVISED -
PLOT SCALE = 0.16666667"/in.	DRAWN -	REVISED -
PLOT DATE = 5/31/2024	CHECKED -	REVISED -
	DATE -	REVISED -

STATE OF ILLINOIS
DEPARTMENT OF TRANSPORTATION

SCALE:	SHEET	OF	SHEETS	STA.
--------	-------	----	--------	------

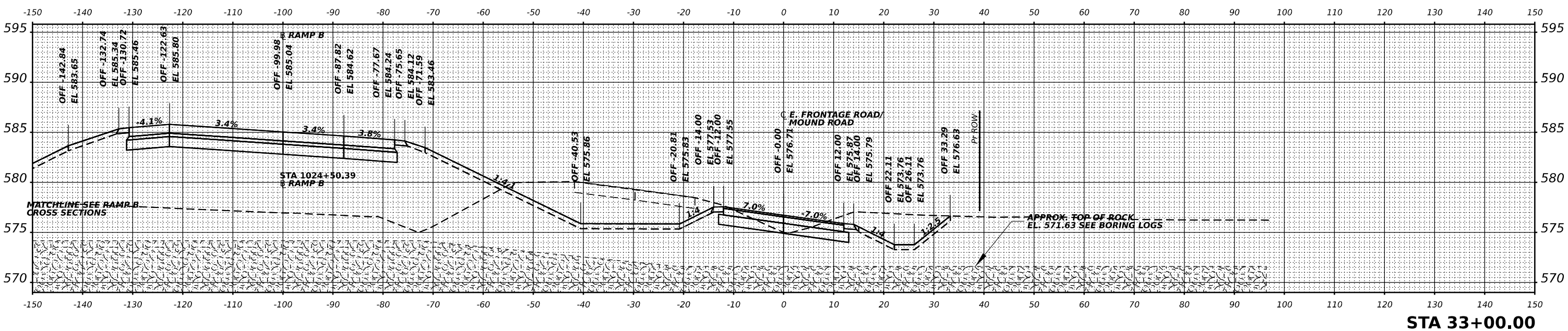
CROSS SECTIONS
E. FRONTAGE ROAD

F.A.I. RTE.	SECTION	COUNTY	TOTAL SHEETS	SHEET NO.
I-80	FAI 80 21 STRUCTURE 5	WILL	525	514
CONTRACT NO. 62R26			ILLINOIS FED. AID PROJECT	

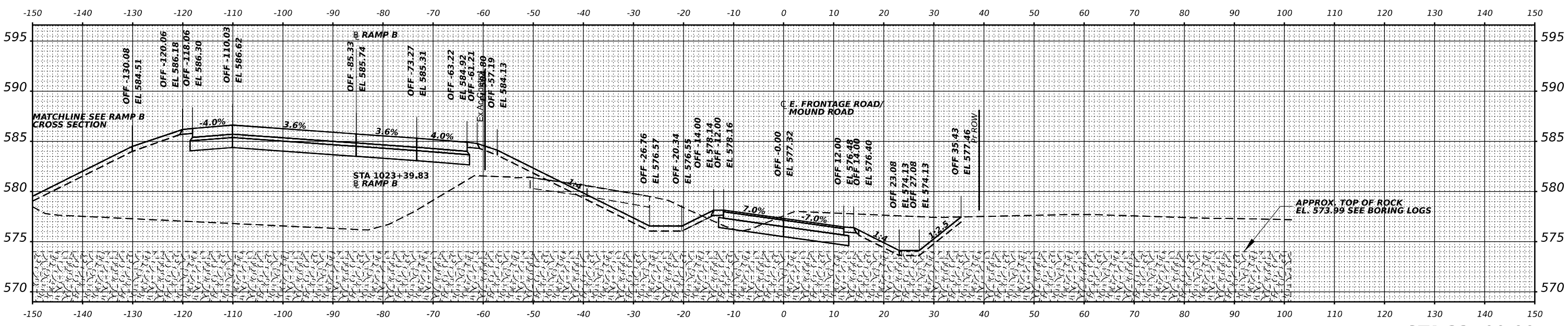
FINAL SURVEY	SURVEYED	DATE
NOTE BOOK	PLOTTED	BY
AREAS CHECKED	TEMPLATE	
NO.	AREAS CHECKED	

ORIGINAL SURVEY	SURVEYED	DATE
NOTE BOOK	PLOTTED	BY
AREAS CHECKED	TEMPLATE	
NO.	AREAS CHECKED	

MODEL: P:\C_EFrontage1-32+100.00
 FILE NAME: p:\transys\scor\pvt\based\Documents\Projects_2018\CH401\401180022\01-Station\CAD\INT-02_62R26\04-Sheet\1-4-Cross Sections\0162R26-04-INT02-E-Frontage_Rd-05122024_3.dgn



STA 33+00.00



STA 32+00.00



USER NAME = jstrouse	DESIGNED -	REVISED -
	DRAWN -	REVISED -
PLOT SCALE = 0.16666667" / in.	CHECKED -	REVISED -
PLOT DATE = 5/31/2024	DATE -	REVISED -

**STATE OF ILLINOIS
DEPARTMENT OF TRANSPORTATION**

**CROSS SECTIONS
E. FRONTAGE ROAD**

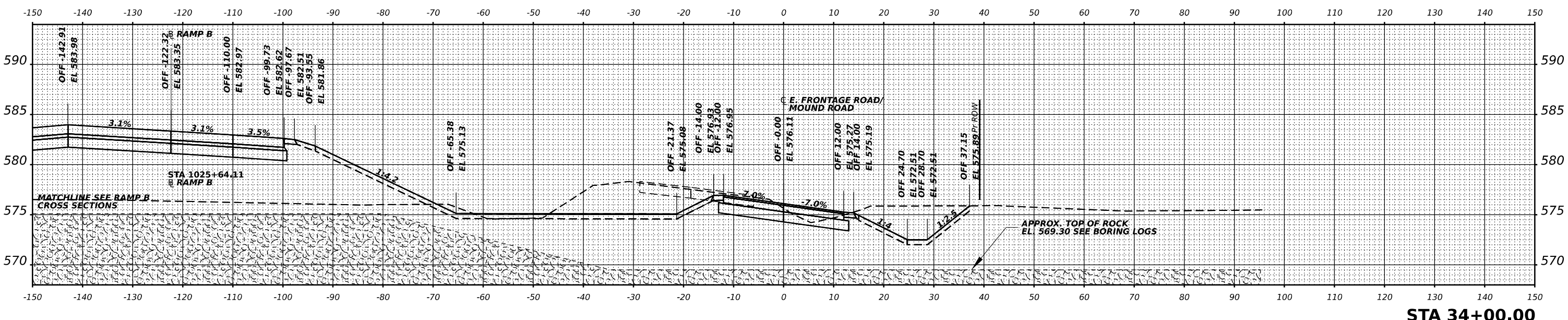
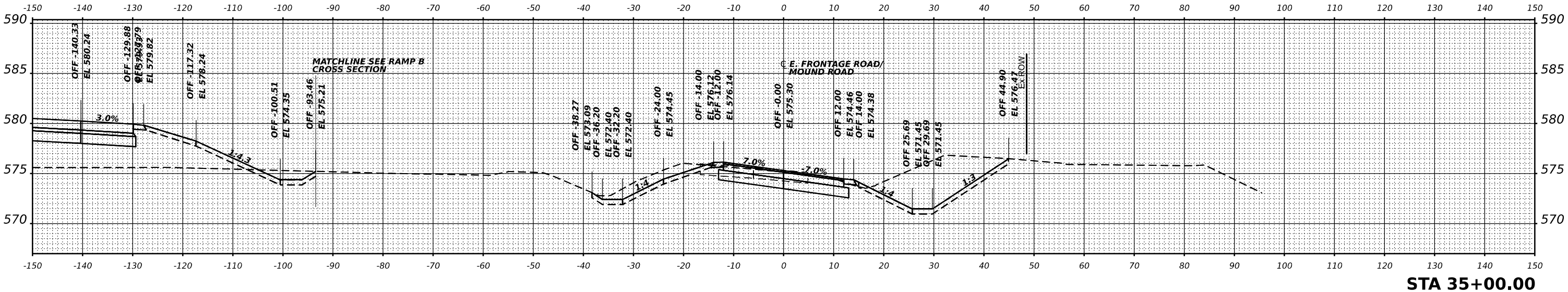
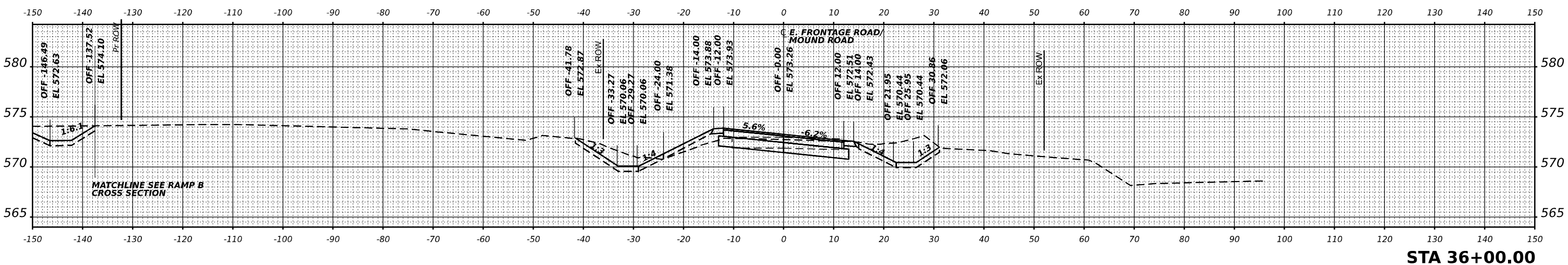
SCALE: SHEET OF SHEETS STA.

F.A.I. RTE.	SECTION	COUNTY	TOTAL SHEETS	SHEET NO.
I-80	FAI 80 21 STRUCTURE 5	WILL	525	515
			CONTRACT NO. 62R26	
ILLINOIS FED. AID PROJECT				

DATE	
BY	
FINAL SURVEY	SURVEYED
NOTE BOOK	PLOTTED
NO.	TEMPLATE
	AREAS CHECKED

DATE	
BY	
ORIGINAL SURVEY	SURVEYED
NOTE BOOK	PLOTTED
NO.	TEMPLATE
	AREAS CHECKED

MODEL: P:\C_EFrontage1-34+00.00
 FILE NAME: p:\transys\pwr\stentec\transys\pwr\stentec\Documents\Projects_2018\C401140118002201-Stantec\CAD\INT-02_62R26\04-Sheet1\Cross Sections\0162R26-5-INT02-E-Frontage_Rd-05122024_3.dgn



USER NAME	= jstrouse
DESIGNED	-
DRAWN	-
CHECKED	-
DATE	-
REVISION	-
REVISION	-
REVISION	-
REVISION	-

DESIGNED	-
DRAWN	-
CHECKED	-
DATE	-
REVISION	-
REVISION	-
REVISION	-
REVISION	-

**STATE OF ILLINOIS
 DEPARTMENT OF TRANSPORTATION**

SCALE:	SHEET	OF	SHEETS	STA.
--------	-------	----	--------	------

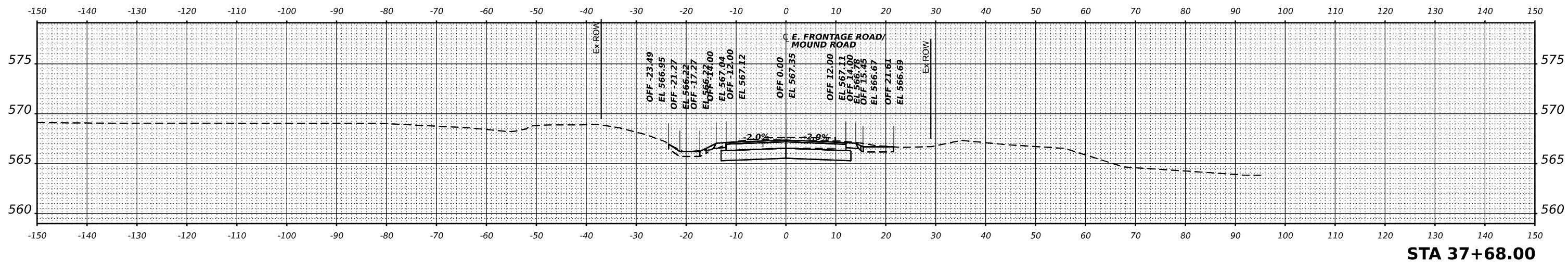
**CROSS SECTIONS
 E. FRONTAGE ROAD**

F.A.I. RTE.	SECTION	COUNTY	TOTAL SHEETS	SHEET NO.
I-80	FAI 80 21 STRUCTURE 5	WILL	525	516
CONTRACT NO. 62R26			ILLINOIS FED. AID PROJECT	

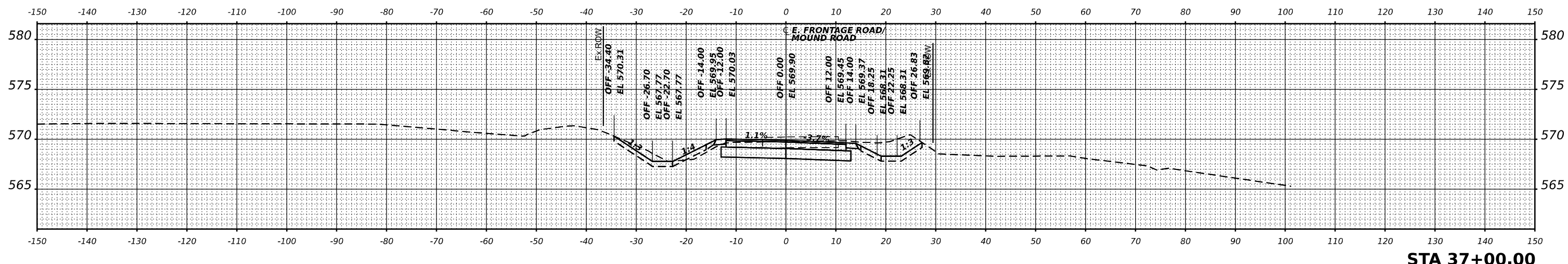
FINAL SURVEY NO.	SURVEYED	DATE
NOTE BOOK	PLOTTED	
	TEMPLATE	
	AREAS	
	AREAS CHECKED	

ORIGINAL SURVEY NO.	SURVEYED	DATE
NOTE BOOK	PLOTTED	
	TEMPLATE	
	AREAS	
	AREAS CHECKED	

MODEL: P:\C\EFrontage1 - 37+00.00
 FILE NAME: p:\transystems\pw\stentec.com\transyscorp\p\stentec.com\transyscorp\stentec.com\Documents\Projects\2018\CH401\401180022\01-Station\CAD\INT-02_62R26\04-Sheet\1-Cross Sections\0162R26-ss-INT02-E-Frontage_Rd-05122024_3.dgn



STA 37+68.00



STA 37+00.00



USER NAME = jstrouse	DESIGNED -	REVISED -
	DRAWN -	REVISED -
PLOT SCALE = 0.16666667" / in.	CHECKED -	REVISED -
PLOT DATE = 5/31/2024	DATE -	REVISED -

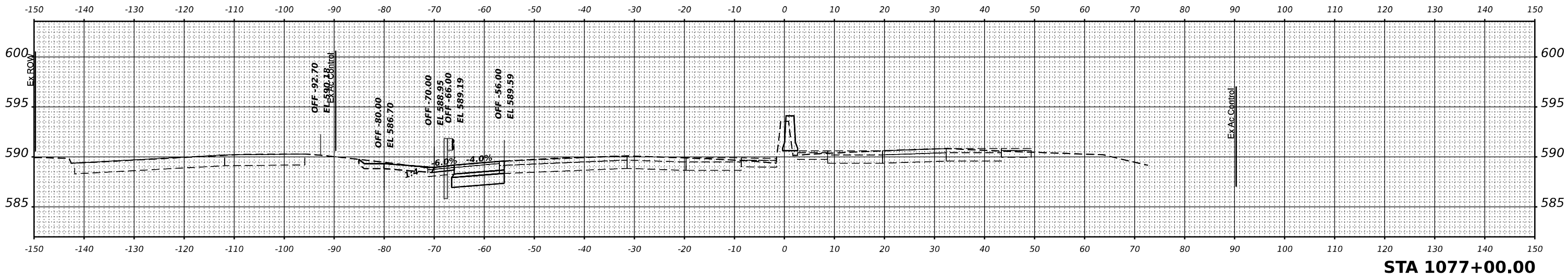
**STATE OF ILLINOIS
DEPARTMENT OF TRANSPORTATION**

**CROSS SECTIONS
E. FRONTAGE ROAD**

SCALE: SHEET OF SHEETS STA.

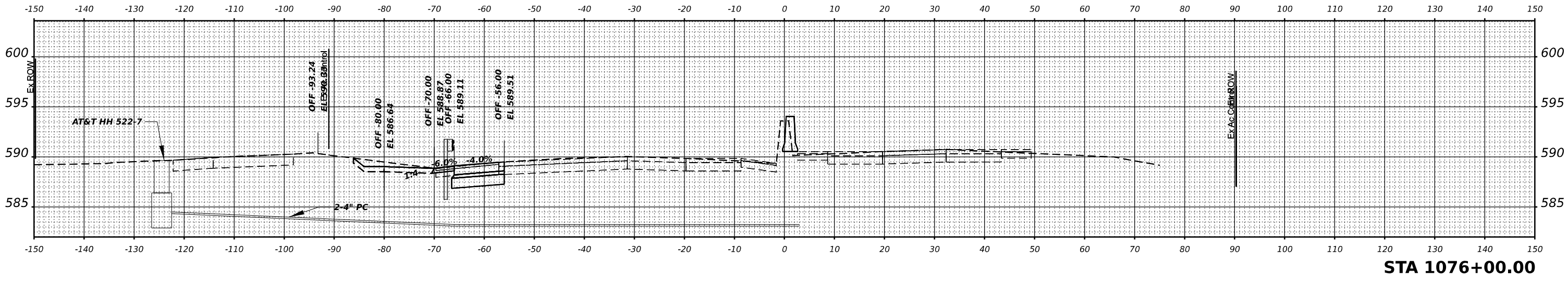
F.A.I. RTE.	SECTION	COUNTY	TOTAL SHEETS	SHEET NO.
I-80	FAI 80 21 STRUCTURE 5	WILL	525	517
CONTRACT NO. 62R26				
ILLINOIS FED. AID PROJECT				

FINAL SURVEY NO.	SURVEYED PLOTTED AREAS CHECKED	DATE
NOTE BOOK	TEMPLATE	BY



STA 1077+00.00

ORIGINAL SURVEY NO.	SURVEYED PLOTTED AREAS CHECKED	DATE
NOTE BOOK	TEMPLATE	BY



STA 1076+00.00

MODEL: EX B5 - Ramp A - 1075+00.00
 FILE NAME: p:\transys\pwr\stentec\transys\pwr\stentec\Documents\Projects_2018\CH401\401180022\01-Stantec\CAD\INT-02_62R26\04-Sheet1.dwg Sections\0162R26-shc-ss-INT02-SB155.dgn



USER NAME = jstrouse	DESIGNED -	REVISED -
PLOT SCALE = 0.16666667' / in.	DRAWN -	REVISED -
PLOT DATE = 5/31/2024	CHECKED -	REVISED -
	DATE -	REVISED -

**STATE OF ILLINOIS
 DEPARTMENT OF TRANSPORTATION**

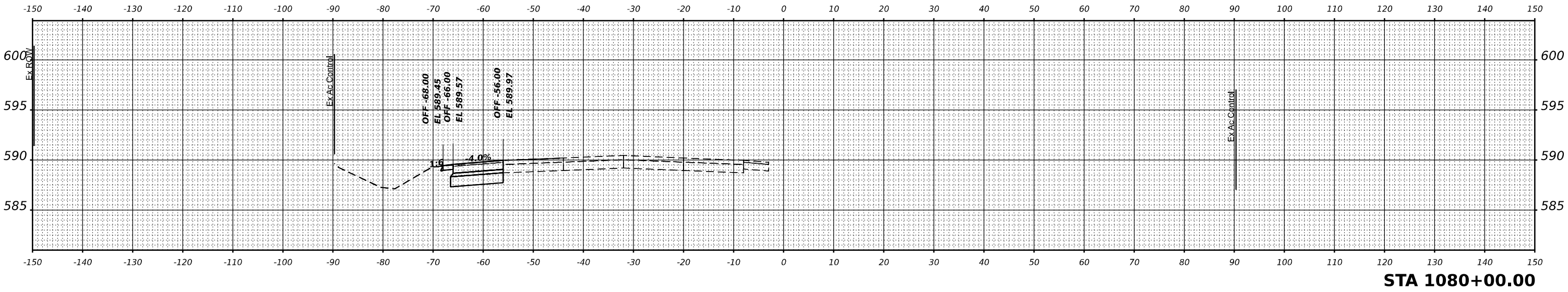
CROSS SECTIONS SOUTH BOUND I-55			
SCALE:	SHEET	OF	SHEETS
			STA.

F.A.I. RTE.	SECTION	COUNTY	TOTAL SHEETS	SHEET NO.
I-80	FAI 80 21 STRUCTURE 5	WILL	525	518
			CONTRACT NO. 62R26	
		ILLINOIS	FED. AID PROJECT	

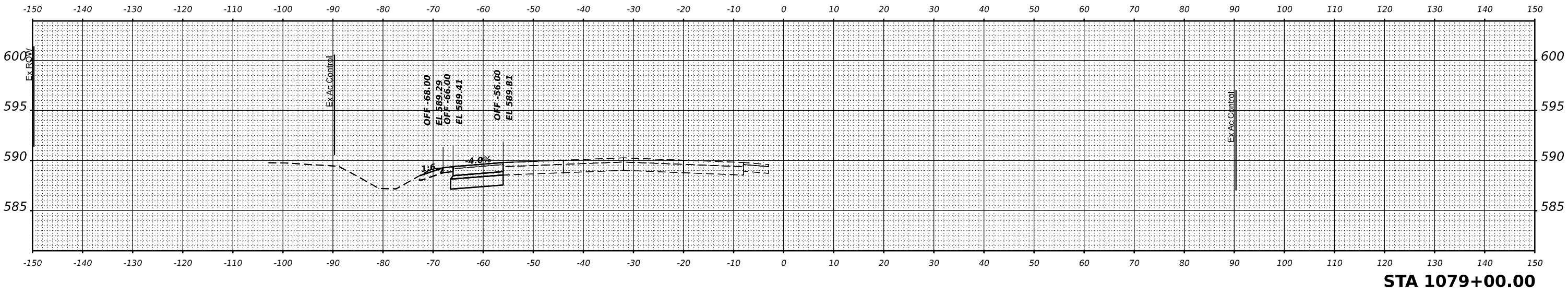
FINAL SURVEY	SURVEYED	DATE
NOTE BOOK	PLOTTED	BY
NO.	TEMPLATE	
	AREAS CHECKED	

ORIGINAL SURVEY	SURVEYED	DATE
NOTE BOOK	PLOTTED	BY
NO.	TEMPLATE	
	AREAS CHECKED	

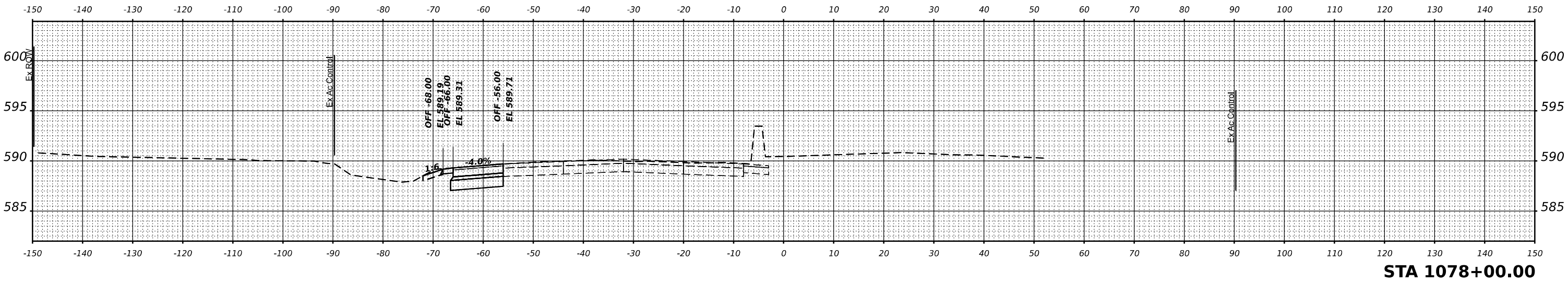
MODEL: EX B5 - Ramp A - 1078+00.00
 FILE NAME: p:\transystems\pw\stentec\transyscor\p\Istated\Documents\Projects_2018\CH401\401_8002\2\01-Stantec\CAD\INT-02_62R26\04-Sheet\1-Cross Sections\0162R26-ct-cs-INT2-5B55.dgn



STA 1080+00.00



STA 1079+00.00



STA 1078+00.00



USER NAME = jstrouse	DESIGNED -	REVISED -
PLOT SCALE = 0.16666667' / in.	DRAWN -	REVISED -
PLOT DATE = 5/31/2024	CHECKED -	REVISED -
	DATE -	REVISED -

**STATE OF ILLINOIS
DEPARTMENT OF TRANSPORTATION**

SCALE:	SHEET	OF	SHEETS	STA.
--------	-------	----	--------	------

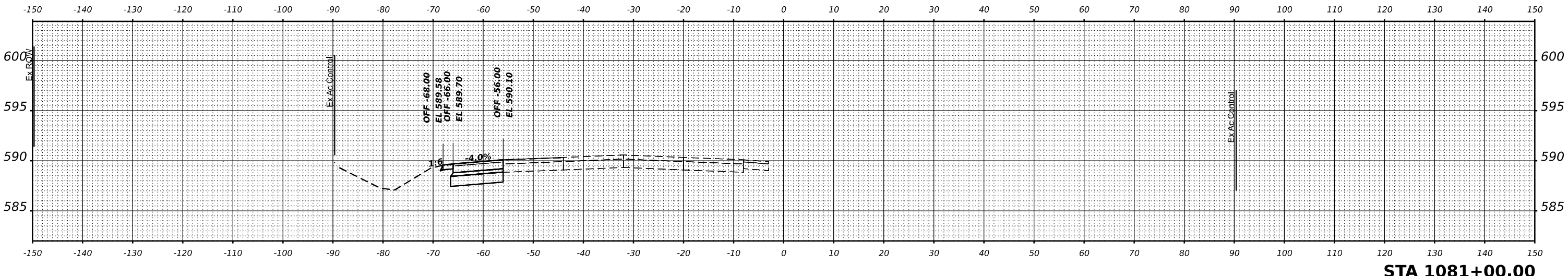
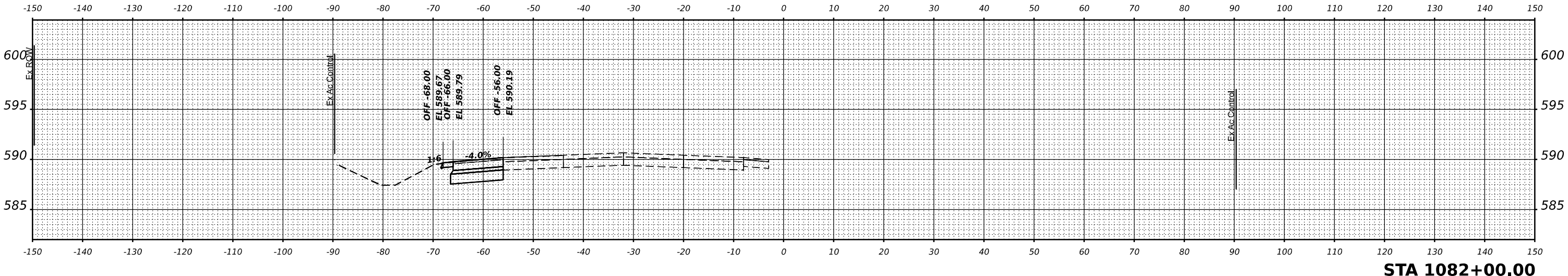
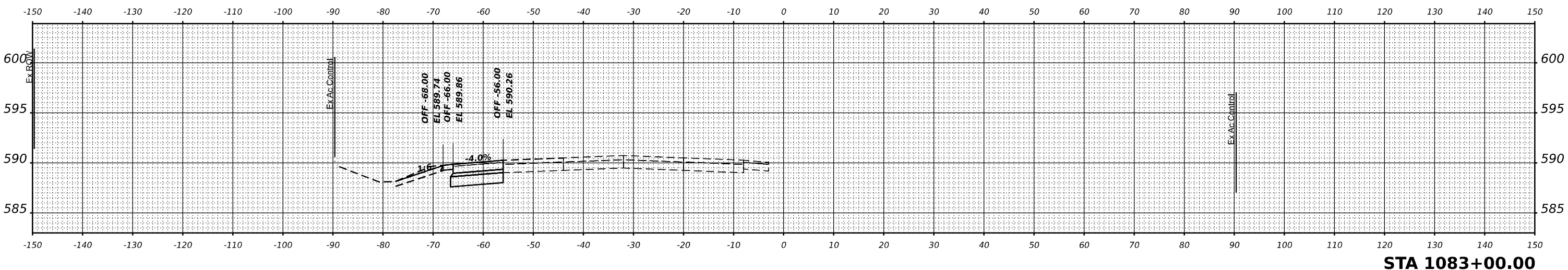
**CROSS SECTIONS
SOUTH BOUND I-55**

F.A.I. RTE.	SECTION	COUNTY	TOTAL SHEETS	SHEET NO.
I-80	FAI 80 21 STRUCTURE 5	WILL	525	519
			CONTRACT NO. 62R26	
		ILLINOIS	FED. AID PROJECT	

FINAL SURVEY	SURVEYED	DATE
NOTE BOOK	PLOTTED	BY
NO.	TEMPLATE	
	AREAS CHECKED	

ORIGINAL SURVEY	SURVEYED	DATE
NOTE BOOK	PLOTTED	BY
NO.	TEMPLATE	
	AREAS CHECKED	

MODEL: EX B5 - Ramp A - 1081+00.00
 FILE NAME: p:\transystems\pw_jentley.com\transyscor\p\I80\Documents\Projects_2018\C401\401180022\01-Station\CAD\INT-02_62R26\04-Sheet\1-Cross Sections\162R26-ct-cs-INT2-5B55.dgn



USER NAME = jstrouse	DESIGNED -	REVISED -
	DRAWN -	REVISED -
PLOT SCALE = 0.16666667' / in.	CHECKED -	REVISED -
PLOT DATE = 5/31/2024	DATE -	REVISED -

STATE OF ILLINOIS
DEPARTMENT OF TRANSPORTATION

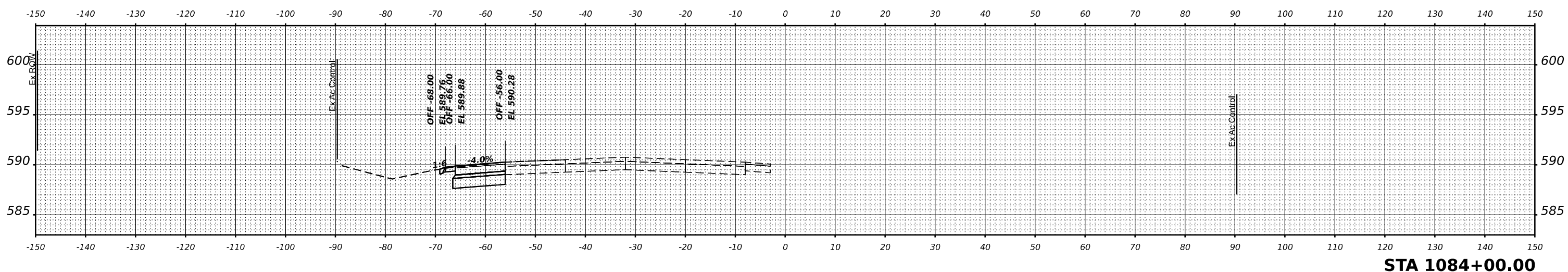
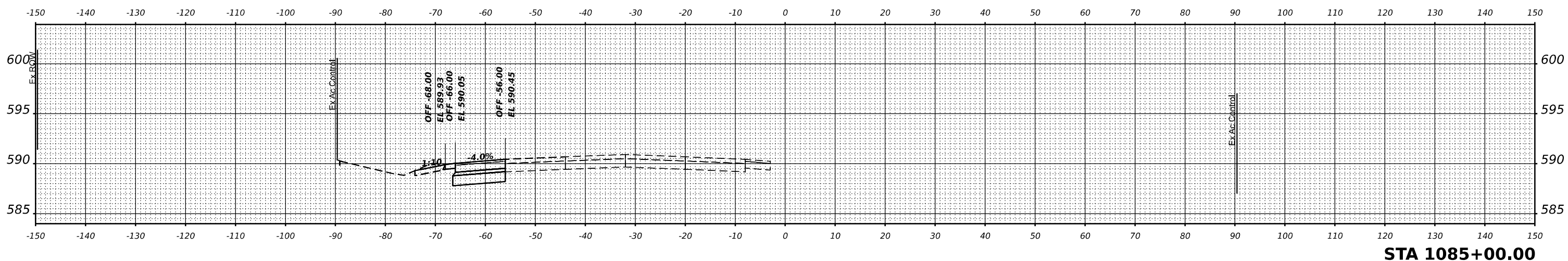
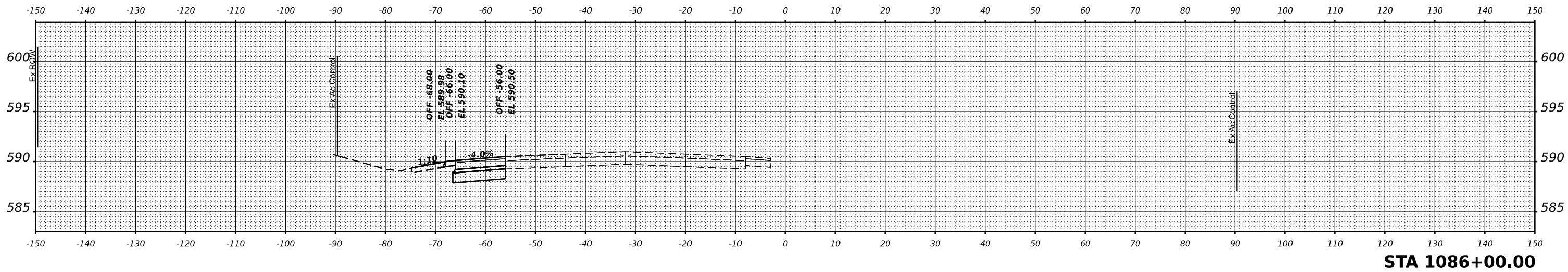
CROSS SECTIONS			
SOUTH BOUND I-55			
SCALE:	SHEET	OF	SHEETS
			STA.

F.A.I. RTE.	SECTION	COUNTY	TOTAL SHEETS	SHEET NO.
I-80	FAI 80 21 STRUCTURE 5	WILL	525	520
CONTRACT NO. 62R26				
ILLINOIS FED. AID PROJECT				

FINAL SURVEY	SURVEYED	DATE
NOTE BOOK	PLOTTED	BY
NO.	TEMPLATE	
	AREAS CHECKED	

ORIGINAL SURVEY	SURVEYED	DATE
NOTE BOOK	PLOTTED	BY
NO.	TEMPLATE	
	AREAS CHECKED	

MODEL: EX B5 - Ramp A - 1084+00.00
 FILE NAME: p:\transys\emsp\stentec\transys\p\p\based\documents\projects\2018\CH401\401180022\01-Station\CAD\INT-02_62R26\04-Sheet\1-Cross Sections\0162R26-ct-cs-INT2-SB55.dgn



USER NAME = jstrouse	DESIGNED -	REVISED -
	DRAWN -	REVISED -
PLOT SCALE = 0.16666667' / in.	CHECKED -	REVISED -
PLOT DATE = 5/31/2024	DATE -	REVISED -

STATE OF ILLINOIS
DEPARTMENT OF TRANSPORTATION

SCALE: SHEET OF SHEETS STA.

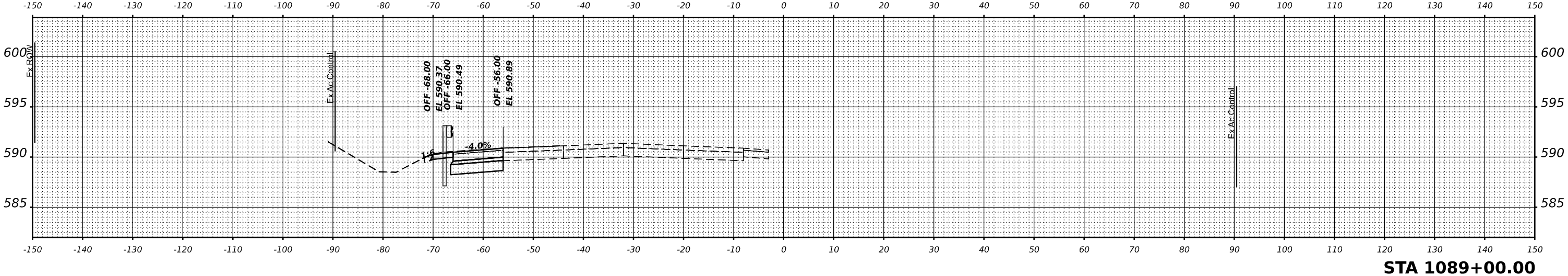
CROSS SECTIONS
SOUTH BOUND I-55

F.A.I. RTE.	SECTION	COUNTY	TOTAL SHEETS	SHEET NO.
I-80	FAI 80 21 STRUCTURE 5	WILL	525	521
			CONTRACT NO. 62R26	
		ILLINOIS	FED. AID PROJECT	

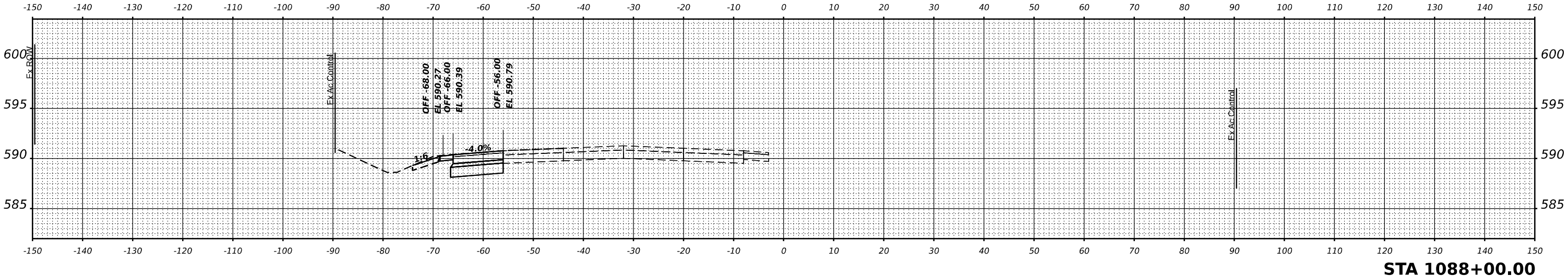
FINAL SURVEY NO.	SURVEYED	DATE
NOTE BOOK	PLOTTED	BY
AREAS CHECKED	TEMPLATE	
	AREAS CHECKED	

ORIGINAL SURVEY NO.	SURVEYED	DATE
NOTE BOOK	PLOTTED	BY
AREAS CHECKED	TEMPLATE	
	AREAS CHECKED	

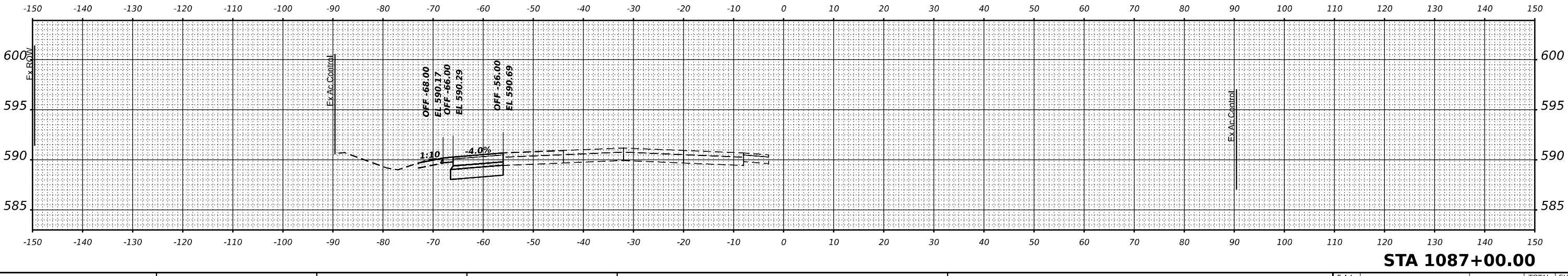
MODEL: EX I-5 - Ramp A - 1087+00.00
 FILE NAME: p:\transystems\pw\stentec\transys\pvt\based\documents\projects_2019\CH401\40118002\01-Station\CAD\INT-02_62R26\04-Sheet\I-5-Cross Sections\162R26-ct-cs-INT02-SB15.dgn



STA 1089+00.00



STA 1088+00.00



STA 1087+00.00



USER NAME = jstrouse	DESIGNED -	REVISED -
	DRAWN -	REVISED -
PLOT SCALE = 0.16666667' / in.	CHECKED -	REVISED -
PLOT DATE = 5/31/2024	DATE -	REVISED -

**STATE OF ILLINOIS
DEPARTMENT OF TRANSPORTATION**

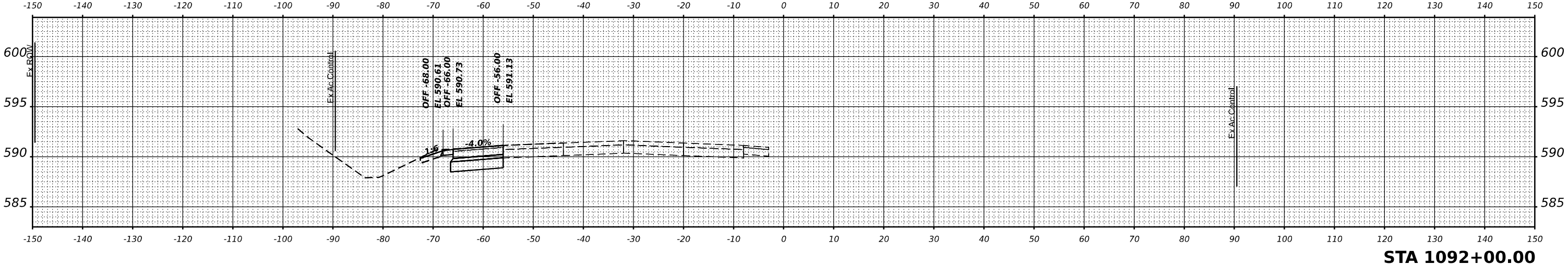
CROSS SECTIONS SOUTH BOUND I-5			
SCALE:	SHEET	OF	SHEETS
			STA.

F.A.I. RTE.	SECTION	COUNTY	TOTAL SHEETS	SHEET NO.
I-80	FAI 80 21 STRUCTURE 5	WILL	525	522
CONTRACT NO. 62R26				
ILLINOIS				FED. AID PROJECT

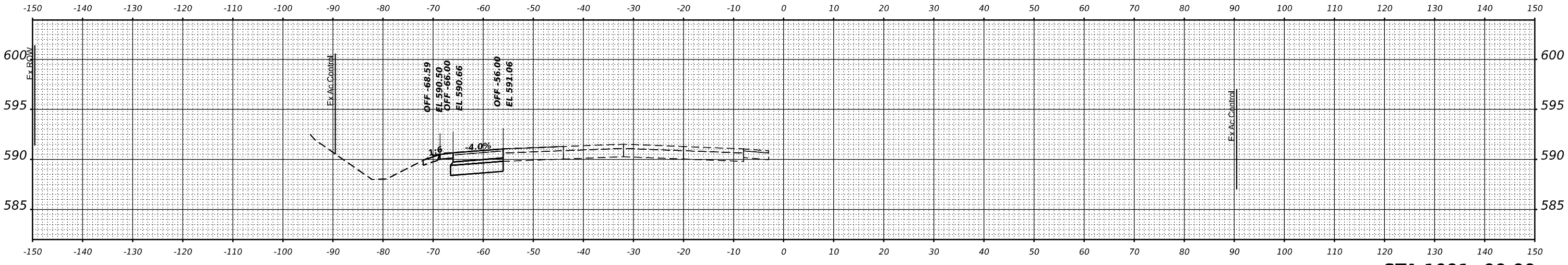
FINAL SURVEY	SURVEYED	DATE
NOTE BOOK	PLOTTED	BY
NO.	TEMPLATE	
	AREAS CHECKED	

ORIGINAL SURVEY	SURVEYED	DATE
NOTE BOOK	PLOTTED	BY
NO.	TEMPLATE	
	AREAS CHECKED	

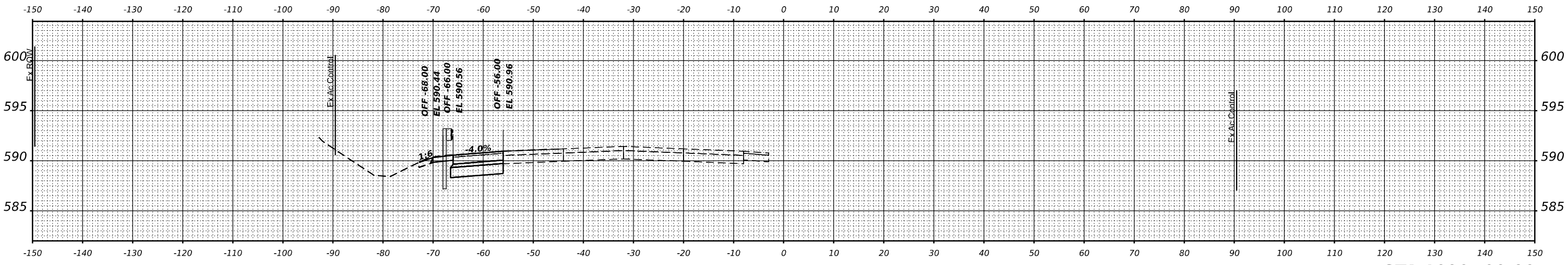
MODEL: EX B5 - Ramp A - 1090+00.00
 FILE NAME: p:\transystems\pw\stentec\transyscor\p\I-80\Documents\Projects_2019\C401\401180022\01-Station\CAD\INT-02_62R26\04-Sheet\1-Cross Sections\162R26-ct-cs-INT02-SB15.dgn



STA 1092+00.00



STA 1091+00.00



STA 1090+00.00



USER NAME = jstrouse	DESIGNED -	REVISED -
	DRAWN -	REVISED -
PLOT SCALE = 0.1666667' / in.	CHECKED -	REVISED -
PLOT DATE = 5/31/2024	DATE -	REVISED -

**STATE OF ILLINOIS
 DEPARTMENT OF TRANSPORTATION**

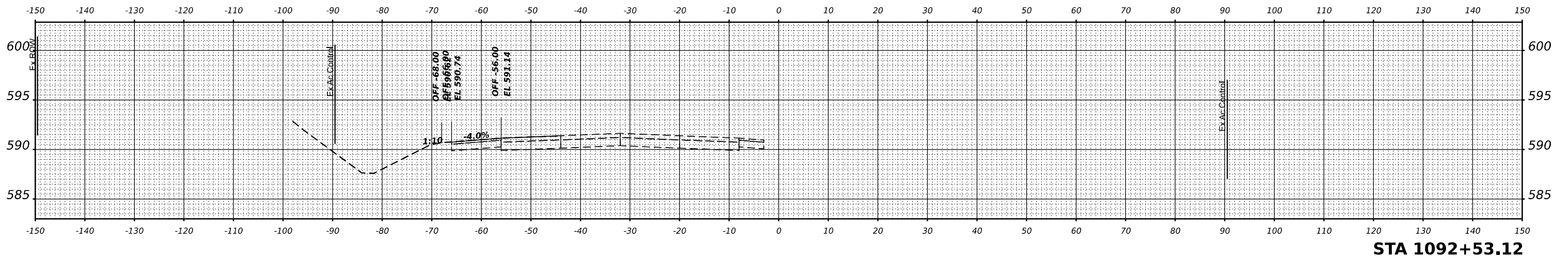
CROSS SECTIONS SOUTH BOUND I-55			
SCALE:	SHEET	OF	SHEETS
			STA.

F.A.I. RTE.	SECTION	COUNTY	TOTAL SHEETS	SHEET NO.
I-80	FAI 80 21 STRUCTURE 5	WILL	525	523
			CONTRACT NO. 62R26	
		ILLINOIS	FED. AID PROJECT	

FINAL SURVEY NO.	SURVEYED PLOTTED AREAS CHECKED	BY	DATE

ORIGINAL SURVEY NO.	SURVEYED PLOTTED AREAS CHECKED	BY	DATE

MODEL: EX-B5 - Ramp A - 1093+00.00
 FILE NAME: p:\transys\emsp\stentec\transys\corporate\stentec\Documents\Projects\2018\CH401\401180022\01-Station\CAD\INT-02_62R26\04-Sheet\1-Cross Sections\0162R26-ct-cs-INT2-SB55.dgn



USER NAME = jstrouse	DESIGNED -	REVISED -
PLOT SCALE = 0.16666667" / in.	DRAWN -	REVISED -
PLOT DATE = 5/31/2024	CHECKED -	REVISED -
	DATE -	REVISED -

STATE OF ILLINOIS
 DEPARTMENT OF TRANSPORTATION

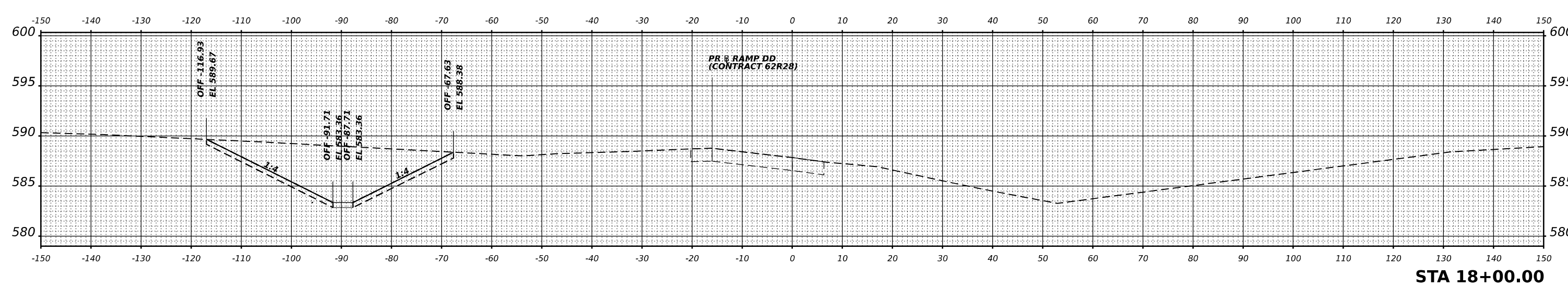
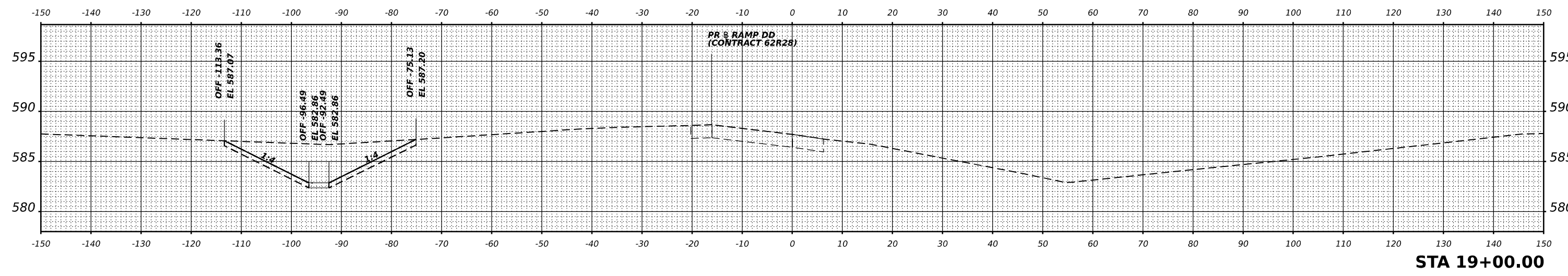
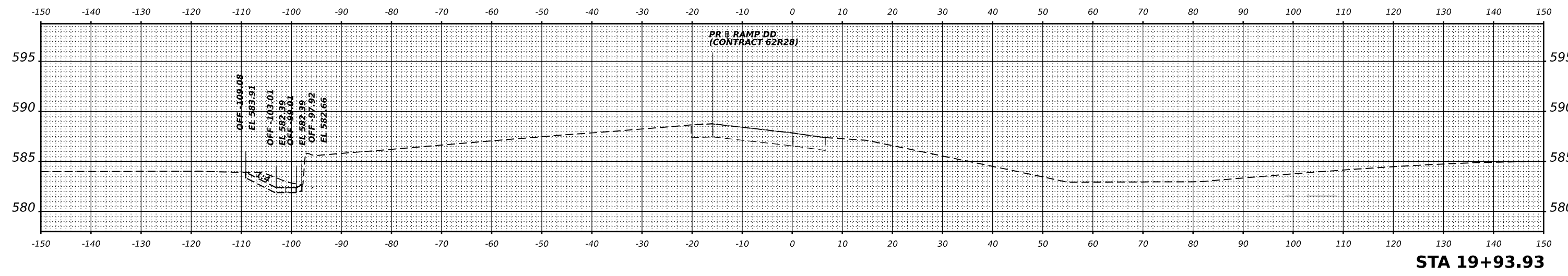
CROSS SECTIONS SOUTH BOUND I-55			
SCALE:	SHEET	OF	SHEETS
			STA.

F.A.I. RTE.	SECTION	COUNTY	TOTAL SHEETS	SHEET NO.
I-80	FAI 80 21 STRUCTURE 5	WILL	525	524
CONTRACT NO. 62R26				
ILLINOIS FED. AID PROJECT				

FINAL SURVEY	SURVEYED	DATE
NOTE BOOK	PLOTTED	BY
NO.	TEMPLATE	
	AREAS CHECKED	

ORIGINAL SURVEY	SURVEYED	DATE
NOTE BOOK	PLOTTED	BY
NO.	TEMPLATE	
	AREAS CHECKED	

MODEL: PBL - Ramp DD - 17+50.00
 FILE NAME: p:\transport\pbl\stentec\transys\scor\pbl\stentec\CAD\NT-02_62R26\04-Sheet\1-Cross Sections\0162R26-17+50-RampDD.dgn



USER NAME	= jstrouse	DESIGNED	-	REVISED	-
		DRAWN	-	REVISED	-
PLOT SCALE	= 0.16666667' / in.	CHECKED	-	REVISED	-
PLOT DATE	= 6/3/2024	DATE	-	REVISED	-

**STATE OF ILLINOIS
 DEPARTMENT OF TRANSPORTATION**

SCALE:	SHEET	OF	SHEETS	STA.
--------	-------	----	--------	------

**CROSS SECTIONS
 RAMP DD**

F.A.I. RTE.	SECTION	COUNTY	TOTAL SHEETS	SHEET NO.
I-80	FAI 80 21 STRUCTURE 5	WILL	525	525
CONTRACT NO. 62R26				
ILLINOIS		FED. AID PROJECT		