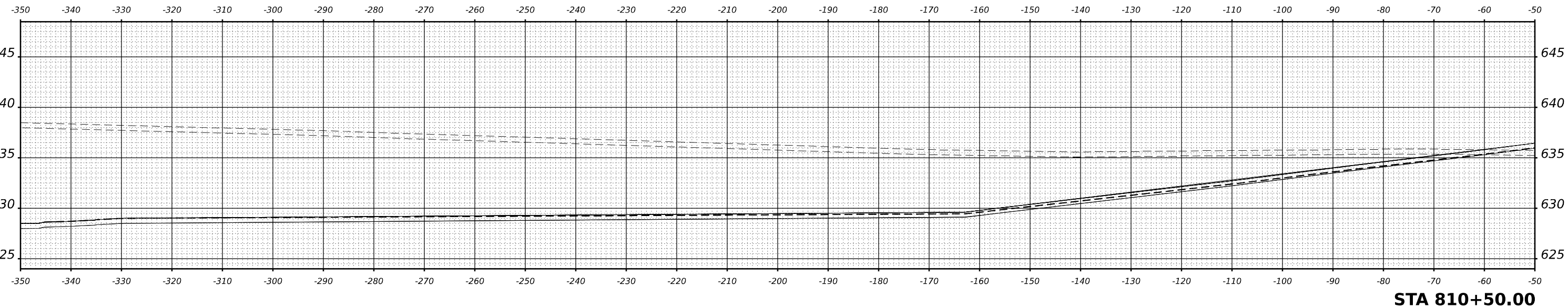


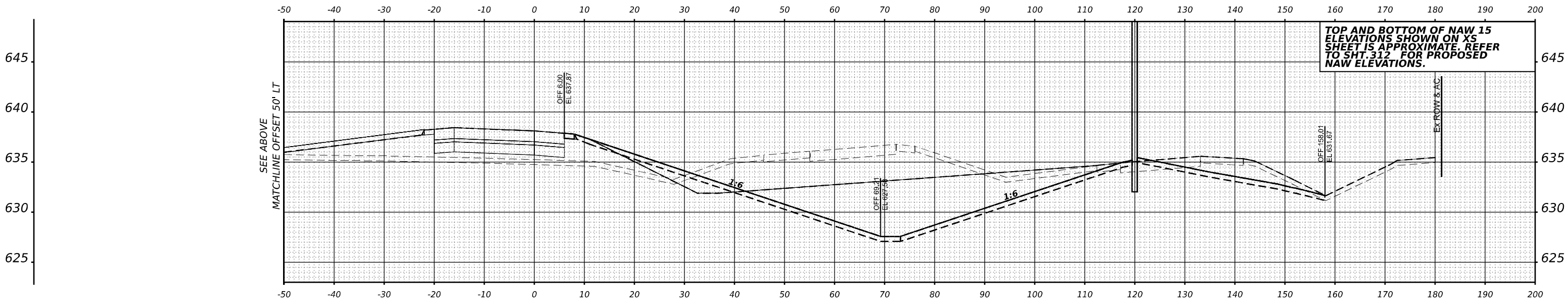
FINAL SURVEY	SURVEYED	BY	DATE
NOTE BOOK	PLOTTED		
	TEMPLATE		
	AREAS CHECKED		
	AREAS CHECKED		

MODEL: BL_P_LARKIN_D - 510+50.00 (Sheet)
FILE NAME: p:\transystems\p\dev\transystems\p\dev\transystems\CAD\62R25\TransSystems\CAD\62R25\Sheets\25-Cross Sections\STAGE 1C\15-CONTAINER_S1.CPR_ROADWAY_LARK_RAMP_D.dgn

ORIGINAL SURVEY	SURVEYED	BY	DATE
NOTE BOOK	PLOTTED		
	TEMPLATE		
	AREAS CHECKED		
	AREAS CHECKED		



STA 810+50.00



STA 810+50.00

TRANSYSTEMS

USER NAME = vjjanachione	DESIGNED - VLJ	REVISED
	DRAWN - MBM	REVISED -
PLOT SCALE = 0.16666633 1/16"	CHECKED - JMG	REVISED -
PLOT DATE = 6/18/2024	DATE - 6/18/24	REVISED -

**STATE OF ILLINOIS
DEPARTMENT OF TRANSPORTATION**

**STAGE 1C CROSS SECTIONS
LARKIN RAMP D**

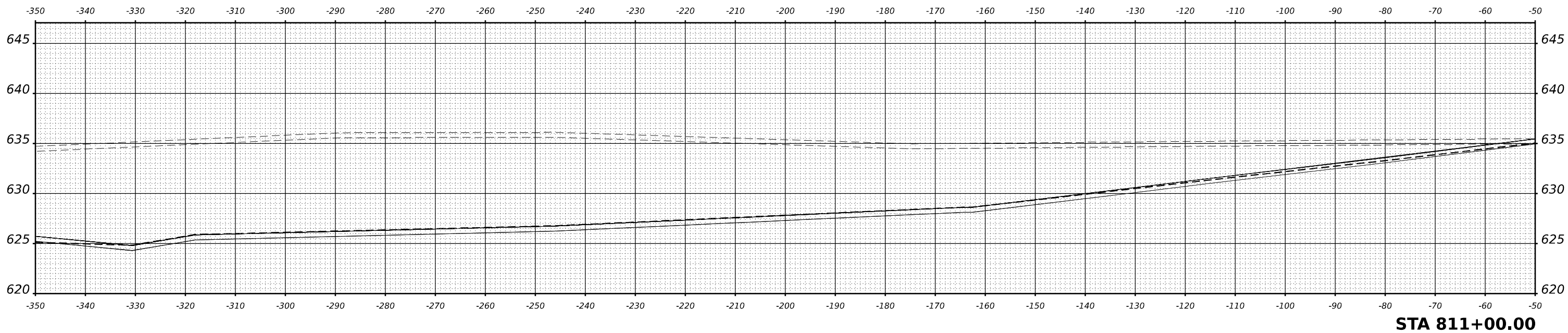
SCALE: 10:H 5:V SHEET 9 OF 20 SHEETS STA. 810+50 810+50

F.A.I. RTE.	SECTION	COUNTY	TOTAL SHEETS	SHEET NO.
I-80	FAI 80 21 STRUCTURE 4	WILL	550	501
CONTRACT NO. 62R25				
ILLINOIS		FED. AID PROJECT		

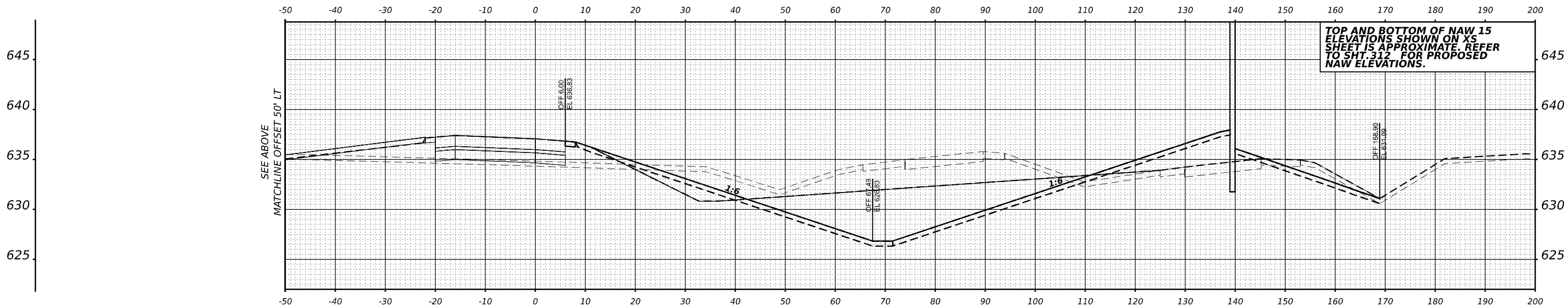
FINAL SURVEY	SURVEYED	BY	DATE
NOTE BOOK	PLOTTED		
NO.	TEMPLATE		
	AREAS CHECKED		

ORIGINAL SURVEY	SURVEYED	BY	DATE
NOTE BOOK	PLOTTED		
NO.	TEMPLATE		
	AREAS CHECKED		

MODEL: BL_P\LRKM_D - 811+00.00 (Sheet)
 FILE NAME: d:\transystems\p\z\dev\transystems\p\z\dev\Documents\Projects\2018\CH401\401.8002\02-TransSystems\CAD\62R25\Sheets\25-Cross Sections\STAGE 1C\DI\TC-CONTAINER_51.CAP_ROADWAY_LARK_RAMP.Dgn



STA 811+00.00



TOP AND BOTTOM OF NAW 15 ELEVATIONS SHOWN ON XS SHEET IS APPROXIMATE. REFER TO SHT. 312 FOR PROPOSED NAW ELEVATIONS.

STA 811+00.00

TRANSYSTEMS

USER NAME	= vjfanachione
PLOT SCALE	= 0.16666633 1/ in.
PLOT DATE	= 6/18/2024

DESIGNED	- VLJ
DRAWN	- MBM
CHECKED	- JMG
DATE	- 6/18/24

REVISED	
REVISED	-
REVISED	-
REVISED	-

**STATE OF ILLINOIS
DEPARTMENT OF TRANSPORTATION**

**STAGE 1C CROSS SECTIONS
LARKIN RAMP D**

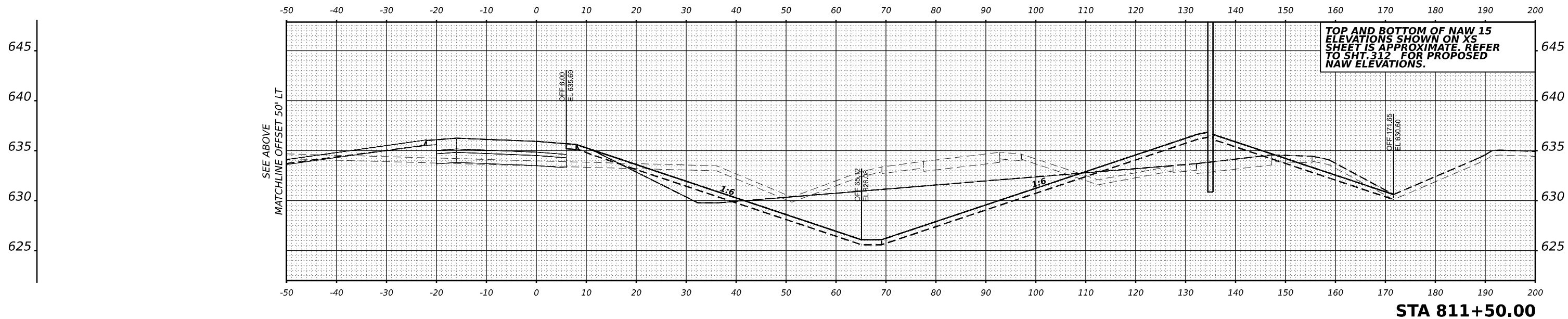
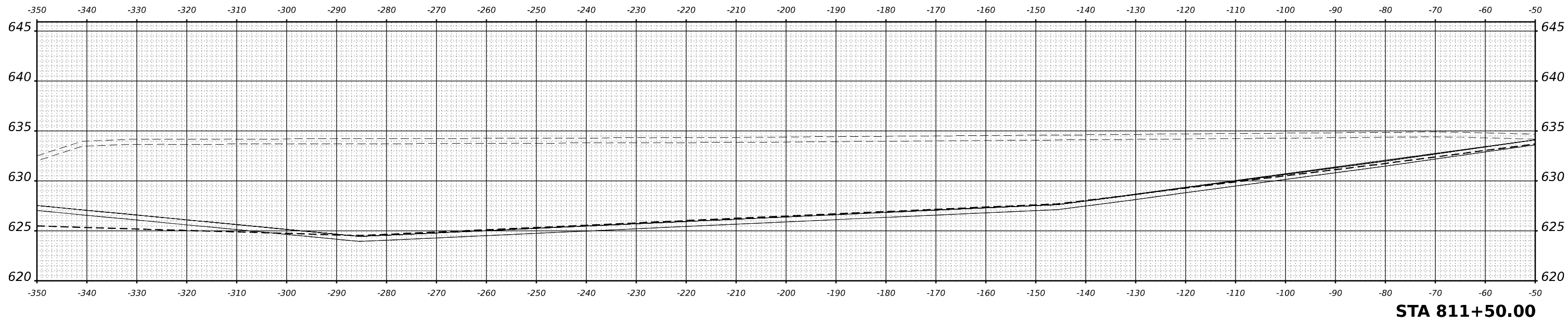
SCALE: 10:H 5:V SHEET 10 OF 20 SHEETS STA. 811+00 811+00

F.A.I. RTE.	SECTION	COUNTY	TOTAL SHEETS	SHEET NO.
I-80	FAI 80 21 STRUCTURE 4	WILL	550	502
			CONTRACT NO. 62R25	
		ILLINOIS	FED. AID PROJECT	

FINAL SURVEY	SURVEYED	BY	DATE
NOTE BOOK	PLOTTED		
NO.	TEMPLATE		
	AREAS		
	AREAS CHECKED		

ORIGINAL SURVEY	SURVEYED	BY	DATE
NOTE BOOK	PLOTTED		
NO.	TEMPLATE		
	AREAS		
	AREAS CHECKED		

MODEL: BL_RL_LRK11_0 - 111+50.00 (Sheet)
FILE NAME: j:\transystems\shw\shw\transystems\shw\shw\transystems\CAD\62R25\Sheet25-Cross Sections\Stage 1C\1C-Cross Sections\Stage 1C\1C-CONTAINER_51.CPR ROADWAY LARK RAMP D.dwg



TRANSYSTEMS

USER NAME = vjjanachione	DESIGNED - VLJ	REVISED
	DRAWN - MBM	REVISED -
PLOT SCALE = 0.16666633 "/> <td>CHECKED - JMG</td> <td>REVISED -</td>	CHECKED - JMG	REVISED -
PLOT DATE = 6/18/2024	DATE - 6/18/24	REVISED -

**STATE OF ILLINOIS
DEPARTMENT OF TRANSPORTATION**

**STAGE 1C CROSS SECTIONS
LARKIN RAMP D**

SCALE: 10:H 5:V SHEET 11 OF 20 SHEETS STA. 811+50 811+50

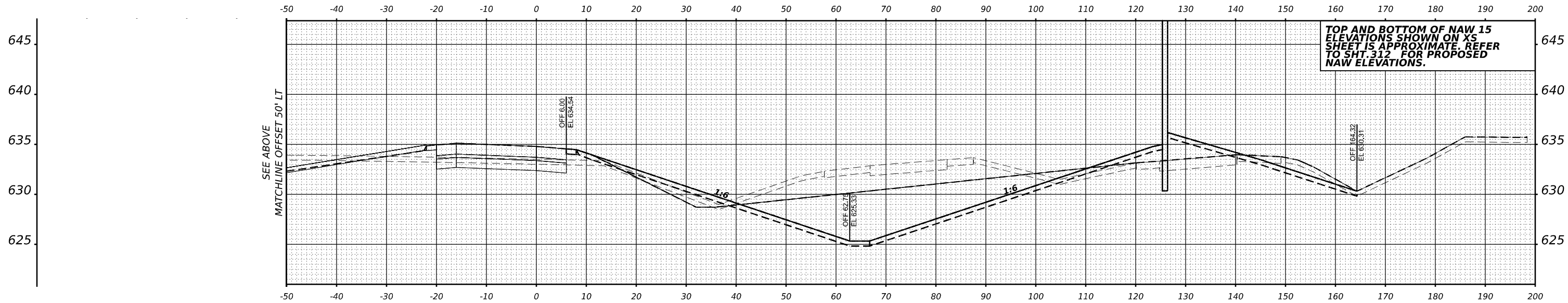
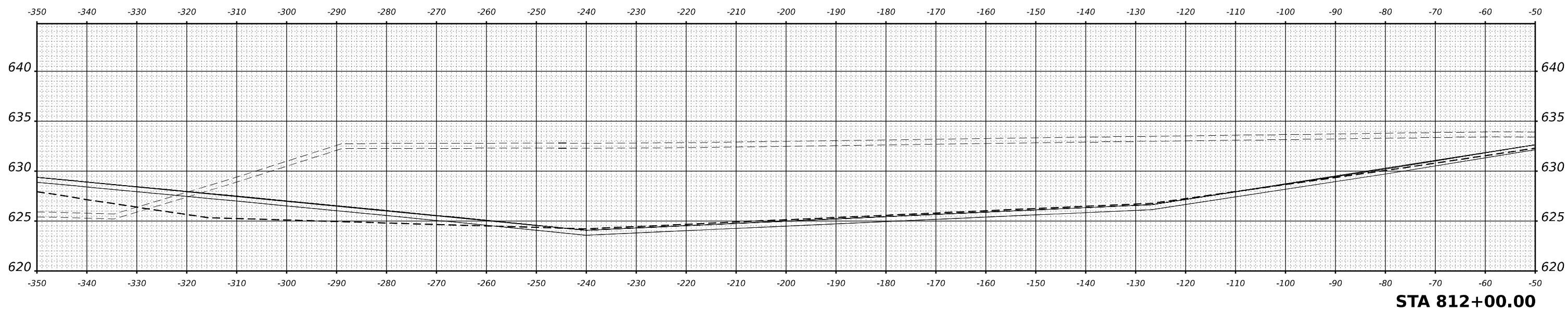
F.A.I. RTE.	SECTION	COUNTY	TOTAL SHEETS	SHEET NO.
I-80	FAI 80 21 STRUCTURE 4	WILL	550	503
CONTRACT NO. 62R25				

ILLINOIS FED. AID PROJECT

DATE	
BY	
SURVEYED	
PLOTTED	
NOTE BOOK	
AREAS CHECKED	
NO.	

DATE	
BY	
SURVEYED	
PLOTTED	
NOTE BOOK	
AREAS CHECKED	
NO.	

MODEL: BLU_LARKIN_D - 512+00.00 (Sheet)
 FILE NAME: D:\transystems\pbl\dev\transystems\pbl\hosted\Documents\Projects_2018\CH401401180022\02-Transystems\CD\62R25\Sheets\25-Cross Sections\STAGE 1C\01-TSC-CONTAINER_S1C-RP_ROADWAY_LARK_RAMP.Dgn



USER NAME = vjfanachione	DESIGNED - VLJ	REVISED
PLOT SCALE = 0.16666633 1/ in.	DRAWN - MBM	REVISED -
PLOT DATE = 6/18/2024	CHECKED - JMG	REVISED -
	DATE - 6/18/24	REVISED -

STATE OF ILLINOIS
 DEPARTMENT OF TRANSPORTATION

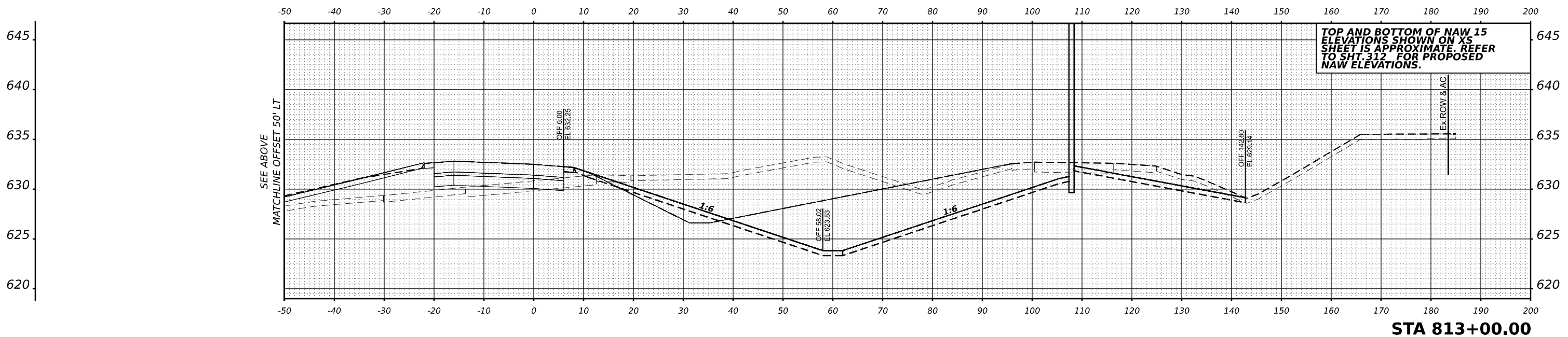
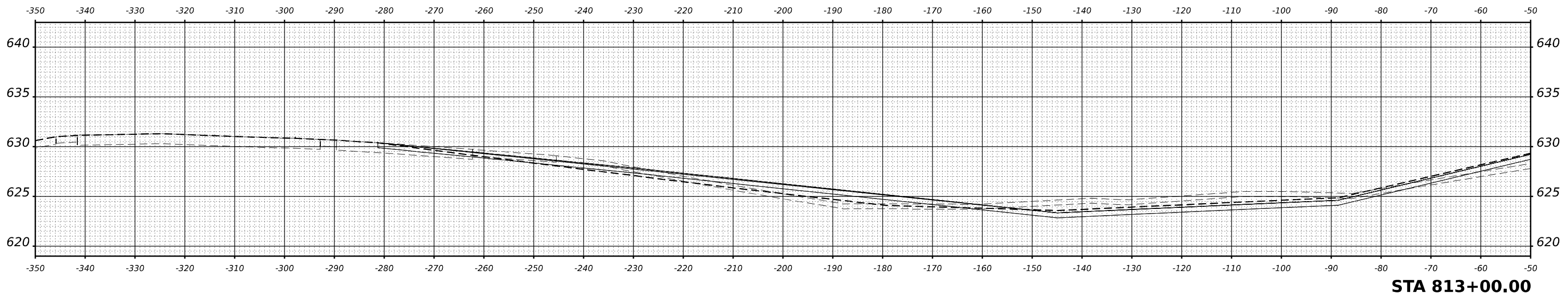
STAGE 1C CROSS SECTIONS
 LARKIN RAMP D
 SCALE: 10:H 5:V SHEET 12 OF 20 SHEETS STA. 812+00 812+00

F.A.I. RTE.	SECTION	COUNTY	TOTAL SHEETS	SHEET NO.
I-80	FAI 80 21 STRUCTURE 4	WILL	550	504
CONTRACT NO. 62R25				
ILLINOIS FED. AID PROJECT				

FINAL SURVEY	SURVEYED	BY	DATE
NOTE BOOK	PLOTTED		
NO.	TEMPLATE		
	AREAS		
	CHECKED		

ORIGINAL SURVEY	SURVEYED	BY	DATE
NOTE BOOK	PLOTTED		
NO.	TEMPLATE		
	AREAS		
	CHECKED		

MODEL: BLU_LARKIN_D - 813+00.00 (Sheet)
FILE NAME: I:\pwworkspace\transys\corp\pwworkspace\Documents\Projects\2018\CH401\401180022\02-TransSystems\CD\62R25\Sheets\25-Cross Sections\STAGE 1C\01-TC-CONTAINER_SL-C&P_ROADWAY_LARK_RAMP.Dwg



TRANSYSTEMS

USER NAME = vjjanachione
PLOT SCALE = 0.16666633 1/ in.
PLOT DATE = 6/18/2024

DESIGNED - VLJ
DRAWN - MBM
CHECKED - JMG
DATE - 6/18/24

REVISED
REVISED -
REVISED -
REVISED -

STATE OF ILLINOIS DEPARTMENT OF TRANSPORTATION

STAGE 1C CROSS SECTIONS LARKIN RAMP D

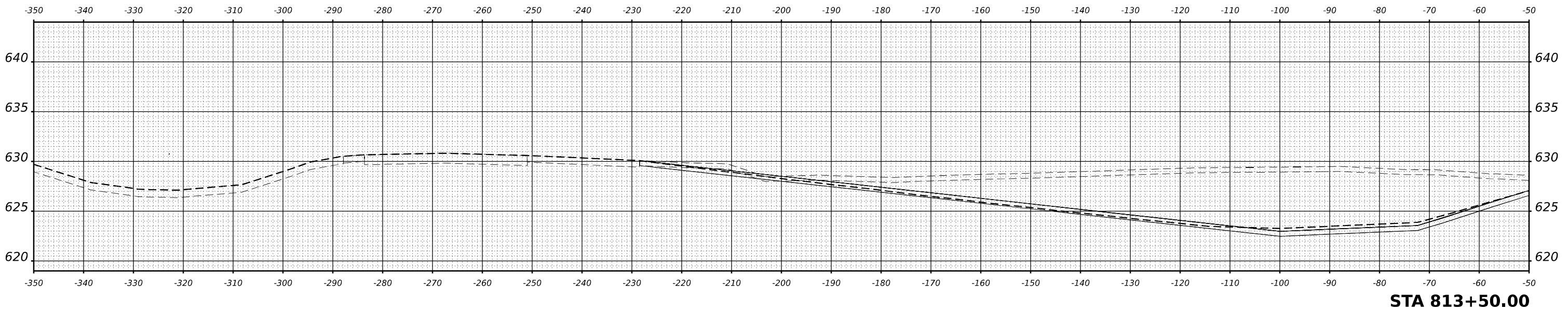
SCALE: 10:H 5:V SHEET 14 OF 20 SHEETS STA. 813+00 813+00

F.A.I. RTE.	SECTION	COUNTY	TOTAL SHEETS	SHEET NO.
I-80	FAI 80 21 STRUCTURE 4	WILL	550	506
			CONTRACT NO. 62R25	
			ILLINOIS FED. AID PROJECT	

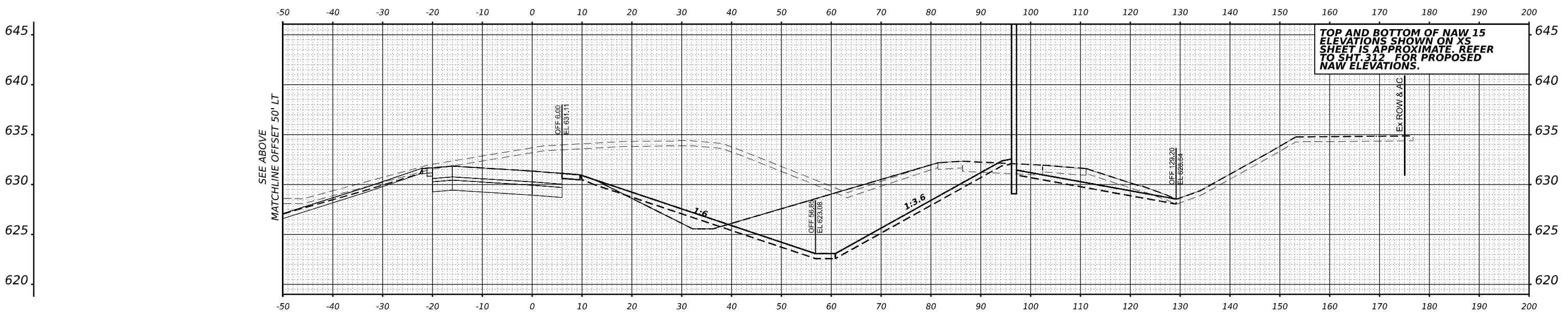
FINAL SURVEY	SURVEYED	BY	DATE
NOTE BOOK	PLOTTED		
NO.	TEMPLATE		
	AREAS CHECKED		

ORIGINAL SURVEY	SURVEYED	BY	DATE
NOTE BOOK	PLOTTED		
NO.	TEMPLATE		
	AREAS CHECKED		

MODEL: BL_P\LRKM_D - 813+50.00 (Sheet)
 FILE NAME: d:\transystems\p\z\dev\transystems\p\z\dev\transystems\c\0\62R25\transystems\c\0\62R25\Sheets\25-Cross Sections\STAGE 1C\15-CONTAINER_S\CAR_RAMPWAY_LARK_RAMP.Dgn



STA 813+50.00



STA 813+50.00



USER NAME = vjjanachione	DESIGNED - VLJ	REVISED
PLOT SCALE = 0.16666633 1/16 in.	DRAWN - MBM	REVISED -
PLOT DATE = 6/18/2024	CHECKED - JMG	REVISED -
	DATE - 6/18/24	REVISED -

**STATE OF ILLINOIS
 DEPARTMENT OF TRANSPORTATION**

**STAGE 1C CROSS SECTIONS
 LARKIN RAMP D**

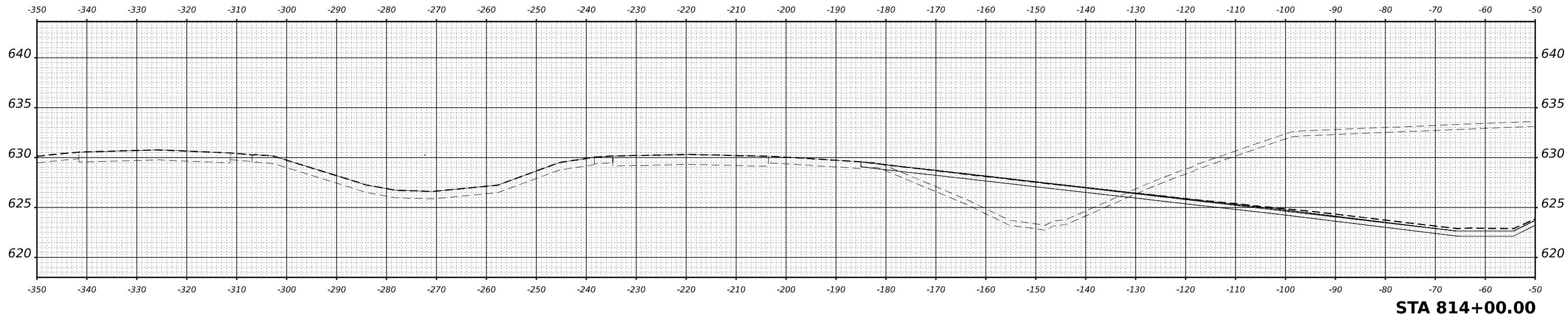
SCALE: 10:H 5:V SHEET 15 OF 20 SHEETS STA. 813+50 813+50

F.A.I. RTE.	SECTION	COUNTY	TOTAL SHEETS	SHEET NO.
I-80	FAI 80 21 STRUCTURE 4	WILL	550	507
			CONTRACT NO. 62R25	
		ILLINOIS	FED. AID PROJECT	

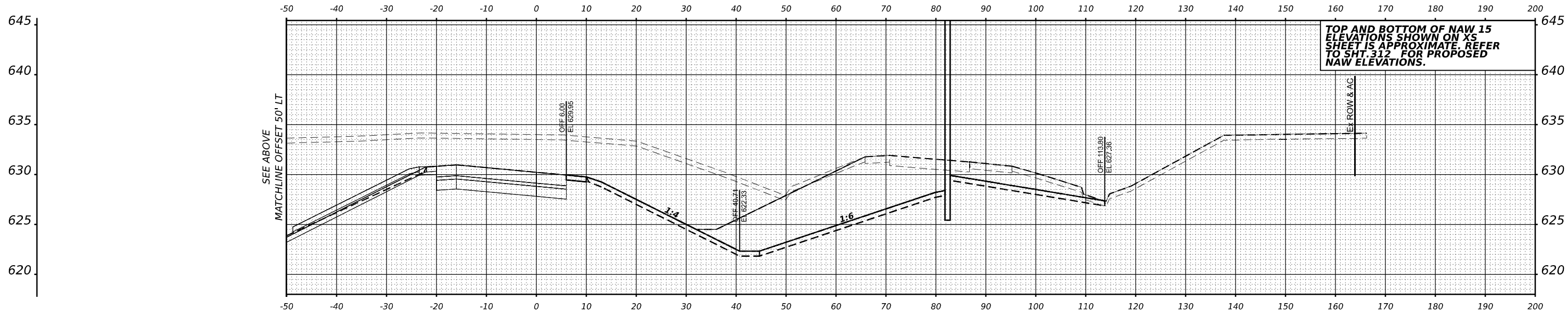
FINAL SURVEY	SURVEYED	BY	DATE
NOTE BOOK	PLOTTED		
NO.	TEMPLATE		
	AREAS CHECKED		

ORIGINAL SURVEY	SURVEYED	BY	DATE
NOTE BOOK	PLOTTED		
NO.	TEMPLATE		
	AREAS CHECKED		

MODEL: BL_P\LRKM_D - 814+00.00 (Sheet)
 FILE NAME: p:\transystems\p\dev\transystems\p\transystems\p\transystems\CAD\62R25\Sheets\25-Cross Sections\STAGE 1C\15-C-CONTAINER_SLC-CP-ROADWAY_LARK_RAMP_D.rvt



STA 814+00.00



STA 814+00.00



USER NAME = vjjanachione	DESIGNED - VLJ	REVISED
PLOT SCALE = 0.16666633 1/ in.	DRAWN - MBM	REVISED -
PLOT DATE = 6/18/2024	CHECKED - JMG	REVISED -
	DATE - 6/18/24	REVISED -

**STATE OF ILLINOIS
 DEPARTMENT OF TRANSPORTATION**

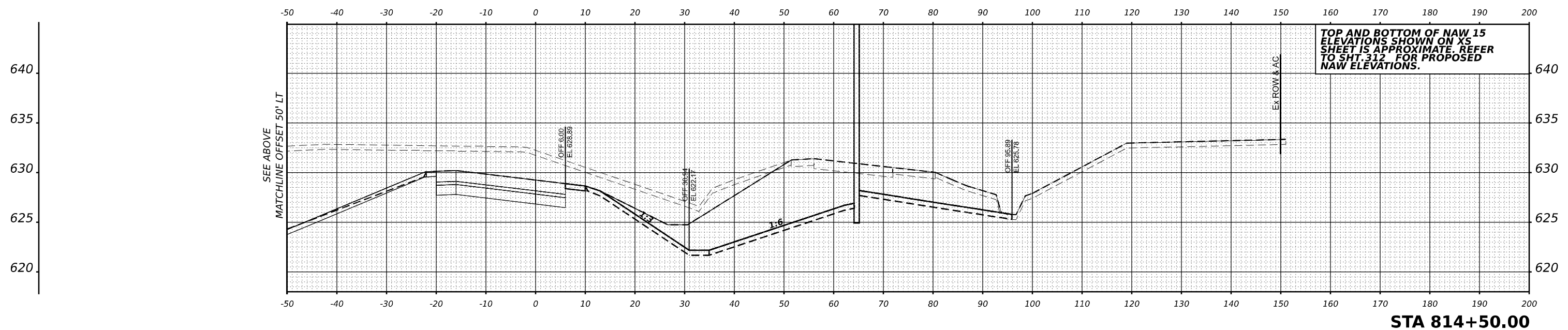
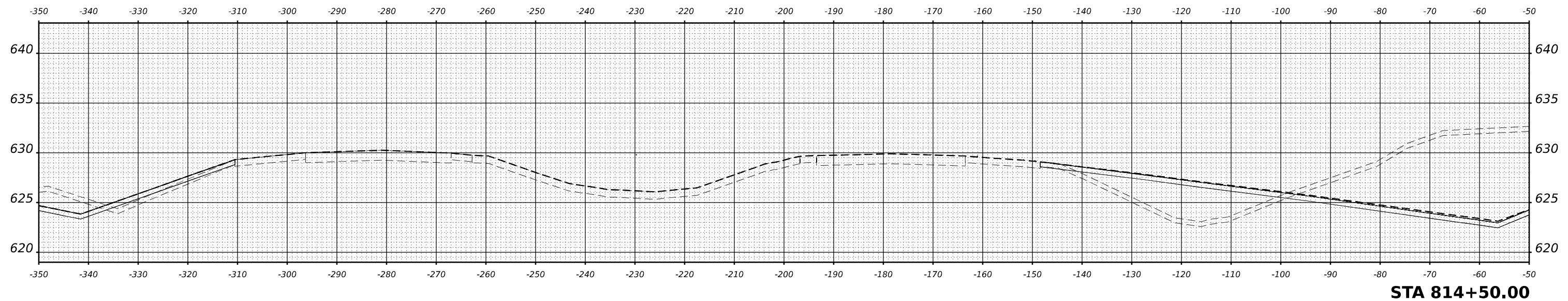
STAGE 1C CROSS SECTIONS LARKIN RAMP D			
SCALE: 10:H 5:V	SHEET 16	OF 20 SHEETS	STA. 814+00
			814+00

F.A.I. RTE.	SECTION	COUNTY	TOTAL SHEETS	SHEET NO.
I-80	FAI 80 21 STRUCTURE 4	WILL	550	508
CONTRACT NO. 62R25				
ILLINOIS		FED. AID PROJECT		

FINAL SURVEY	SURVEYED	BY	DATE
NOTE BOOK	PLOTTED		
NO.	TEMPLATE		
NO.	AREAS		
NO.	AREAS CHECKED		

MODEL: BL_RLN_RLN_D - 814+50.00 (Sheet)
FILE NAME: D:\transystems\pwworkspace\Documents\Projects\2018\CH401\401.80022\02-TransSystems\CH401\80022\Sheets\25-Cross Sections\STAGE 1C\25-Cross Sections\STAGE 1C\17-CROSS SECTIONS\LARKIN_RAMP_D.rvt

ORIGINAL SURVEY	SURVEYED	BY	DATE
NOTE BOOK	PLOTTED		
NO.	TEMPLATE		
NO.	AREAS		
NO.	AREAS CHECKED		



TRANSYSTEMS

USER NAME = vjjanachione	DESIGNED - VLJ	REVISED
PLOT SCALE = 0.16666633 1/ in.	DRAWN - MBM	REVISED -
PLOT DATE = 6/18/2024	CHECKED - JMG	REVISED -
	DATE - 6/18/24	REVISED -

**STATE OF ILLINOIS
DEPARTMENT OF TRANSPORTATION**

**STAGE 1C CROSS SECTIONS
LARKIN RAMP D**

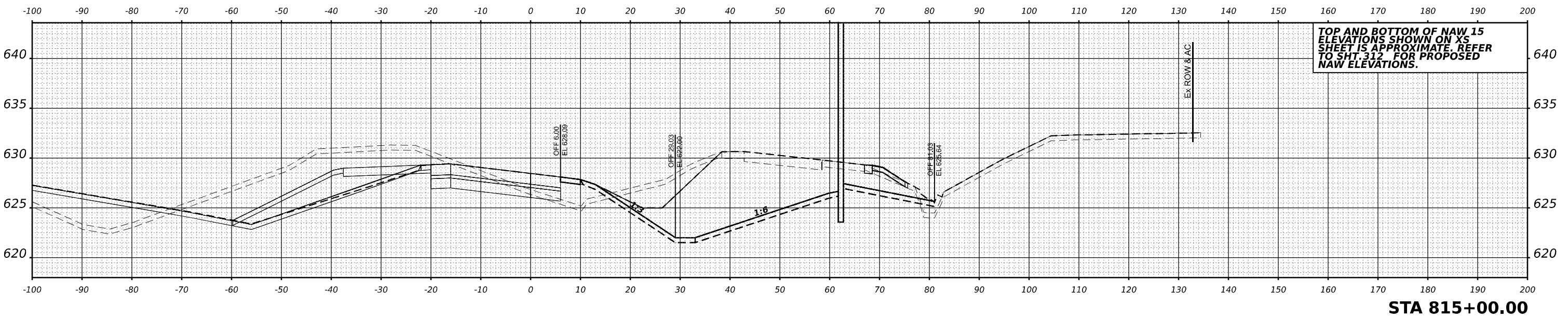
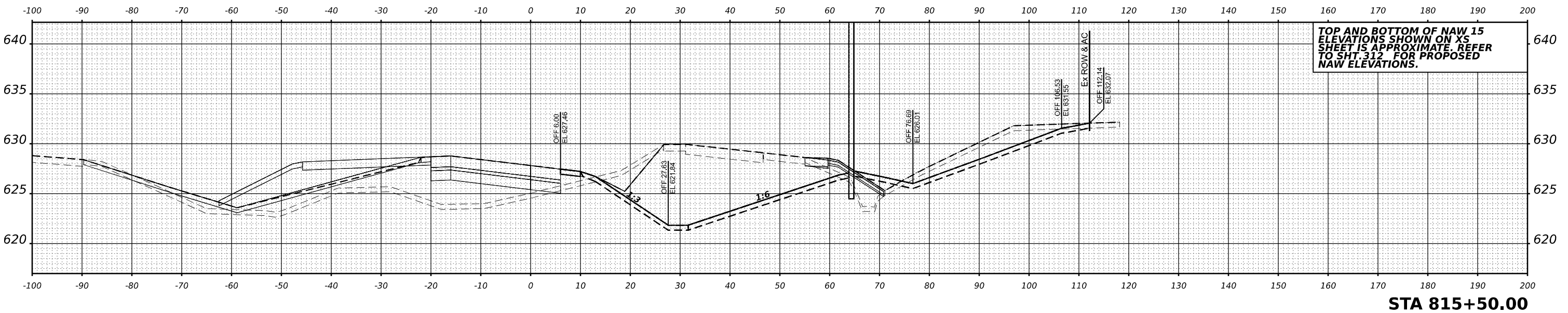
SCALE: 10:H 5:V SHEET 17 OF 20 SHEETS STA. 814+50 814+50

F.A.I. RTE. I-80	SECTION FAI 80 21 STRUCTURE 4	COUNTY WILL	TOTAL SHEETS 550	SHEET NO. 509
CONTRACT NO. 62R25			ILLINOIS	FED. AID PROJECT

FINAL SURVEY	SURVEYED	BY	DATE
NOTE BOOK	PLOTTED		
NO.	TEMPLATE		
	AREAS CHECKED		

MODEL: BL_P_LARKIN_D - 815+00.00 (Sheet)
 FILE NAME: p:\transystems\p\z\dev\transystems\p\z\stg11\80022\02\transystems\c\0\62R25\Sheets2\Cross Sections\STAGE 1C\D1\5C-CONTAINER_S1C\PR_ROADWAY_LARK_RAMP.Dgn

ORIGINAL SURVEY	SURVEYED	BY	DATE
NOTE BOOK	PLOTTED		
NO.	TEMPLATE		
	AREAS CHECKED		



TRANSYSTEMS

USER NAME = vjjanachione	DESIGNED - VLJ	REVISED
	DRAWN - MBM	REVISED -
PLOT SCALE = 0.16666633 "/> <td>CHECKED - JMG</td> <td>REVISED -</td>	CHECKED - JMG	REVISED -
PLOT DATE = 6/18/2024	DATE - 6/18/24	REVISED -

**STATE OF ILLINOIS
DEPARTMENT OF TRANSPORTATION**

**STAGE 1C CROSS SECTIONS
LARKIN RAMP D**

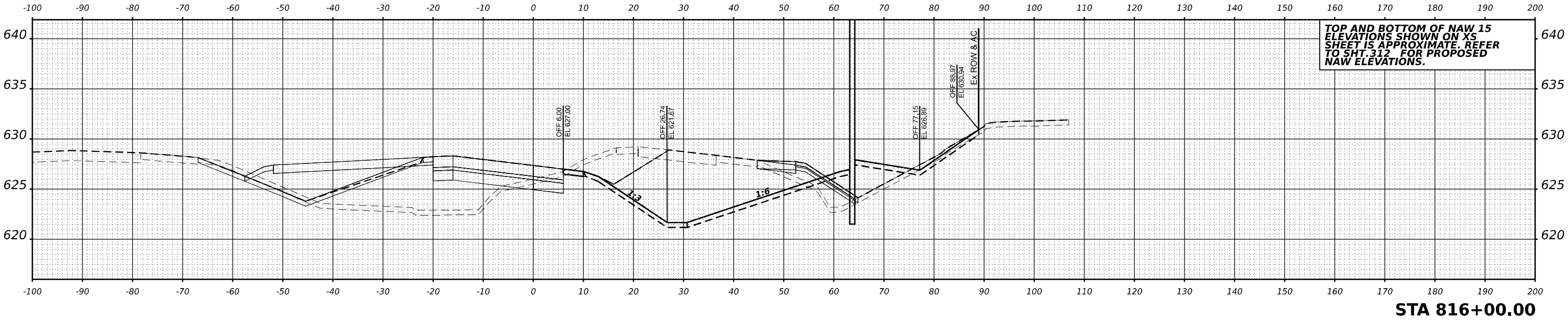
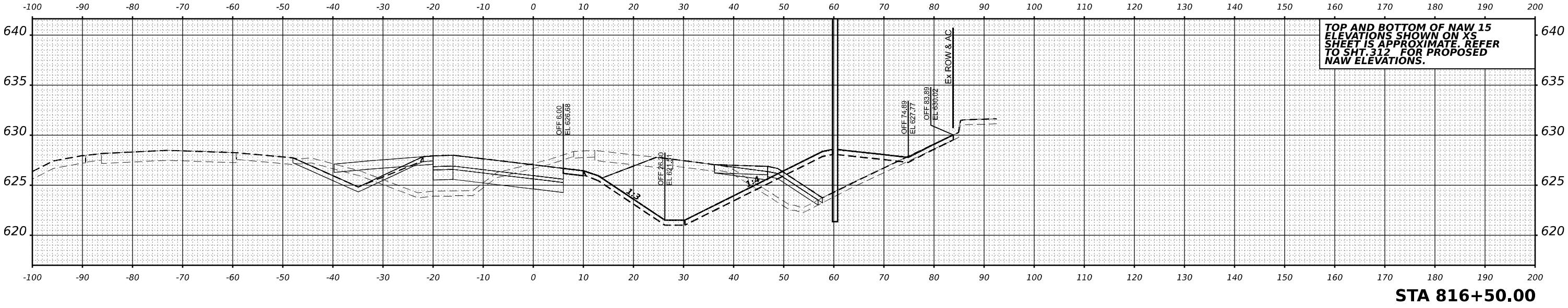
SCALE: 10:H 5:V SHEET 18 OF 20 SHEETS STA. 815+00 815+50

F.A.I. RTE.	SECTION	COUNTY	TOTAL SHEETS	SHEET NO.
I-80	FAI 80 21 STRUCTURE 4	WILL	550	510
CONTRACT NO. 62R25				
ILLINOIS FED. AID PROJECT				

DATE	
BY	
FINAL SURVEY	
PLOTTED	
NOTE BOOK	
AREAS CHECKED	
NO.	

DATE	
BY	
ORIGINAL SURVEY	
PLOTTED	
NOTE BOOK	
AREAS CHECKED	
NO.	

MODEL: BL_P_LARKIN_D - 16+00.00 (Sheet)
 FILE NAME: p:\transystems\p\dev\transystems\p\homedocuments\projects\2018\c-401\401.80022\02-Transystems\CAD\62R25\Sheets\25-Cross Sections\STAGE 1C\1-FC-CONTAINER, 3-C-PR, ROADWAY, LARK RAMP D.dwg



USER NAME	= vjjanachione
DESIGNED	- VLJ
DRAWN	- MBM
CHECKED	- JMG
DATE	- 6/18/24
REVISION	
REVISED	-
REVISED	-
REVISED	-

**STATE OF ILLINOIS
 DEPARTMENT OF TRANSPORTATION**

**STAGE 1C CROSS SECTIONS
 LARKIN RAMP D**

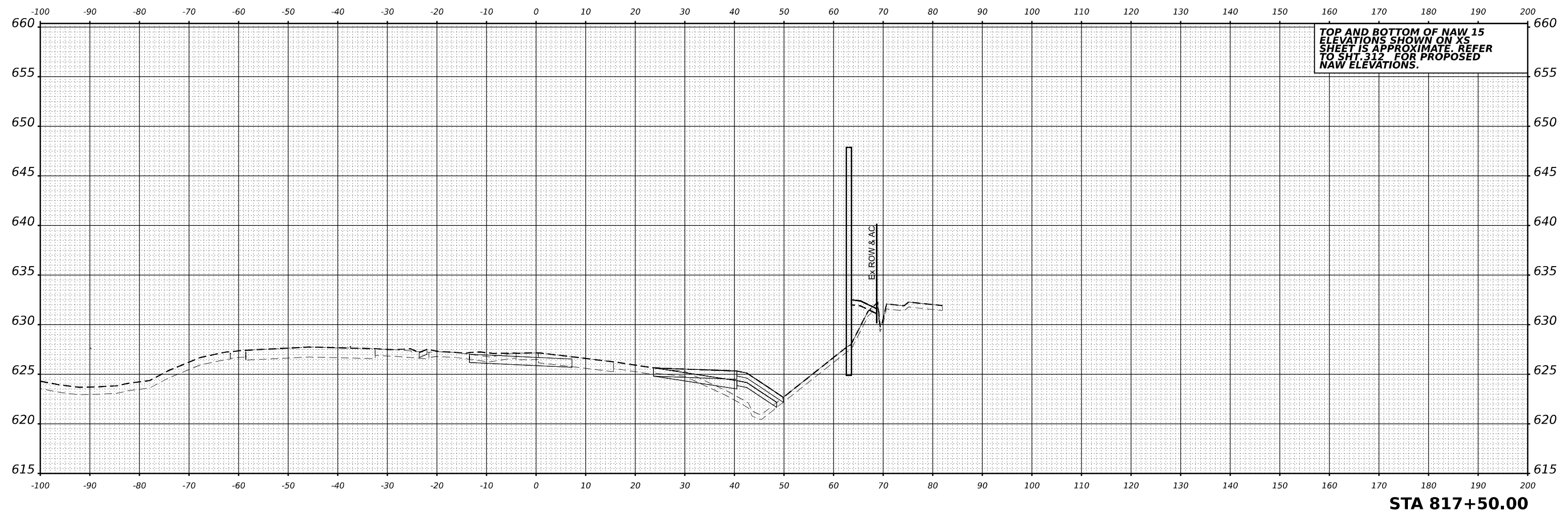
SCALE: 10:H 5:V SHEET 19 OF 20 SHEETS STA. 816+00 816+50

F.A.I. RTE.	SECTION	COUNTY	TOTAL SHEETS	SHEET NO.
I-80	FAI 80 21 STRUCTURE 4	WILL	550	511
CONTRACT NO. 62R25				
ILLINOIS FED. AID PROJECT				

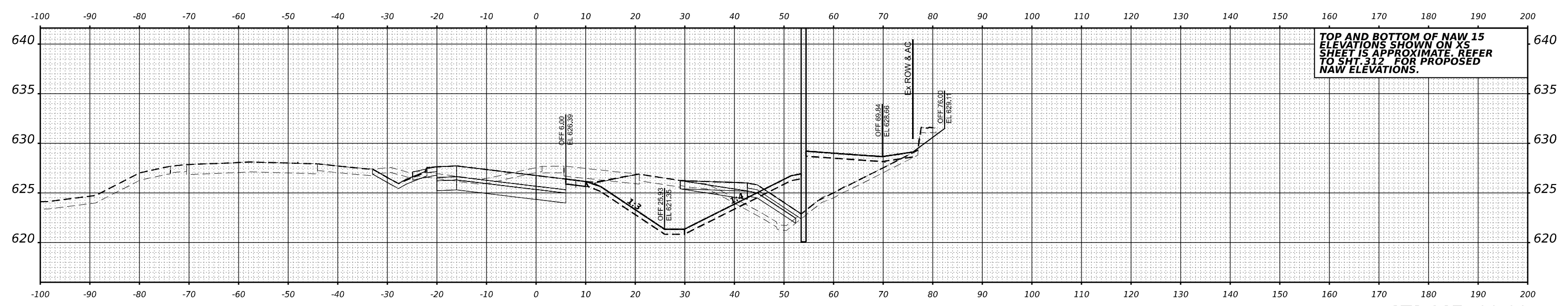
DATE	
BY	
SURVEYED	
PLOTTED	
TEMPLATE	
AREAS	
CHECKED	
FINAL SURVEY	
NOTE BOOK	
NO.	

DATE	
BY	
SURVEYED	
PLOTTED	
TEMPLATE	
AREAS	
CHECKED	
ORIGINAL SURVEY	
NOTE BOOK	
NO.	

MODEL: BL_P\LRKIN_D - 817+00.00 (Sheet)
 FILE NAME: p:\transystems\pwr\dev\transystems\pwr\based\documents\projects\2018\C401\401180022\02\Transystems\CAD\62R25\Sheets\2-Cross Sections\STAGE 1C\1C-Cross Sections\STAGE 1C\1C-Cross Sections\ROADWAY_LARKIN_RAMP.Dgn



STA 817+50.00



STA 817+00.00



USER NAME = vjjanachione	DESIGNED - VLJ	REVISED
PLOT SCALE = 0.16666633 1/ in.	DRAWN - MBM	REVISED -
PLOT DATE = 6/18/2024	CHECKED - JMG	REVISED -
	DATE - 6/18/24	REVISED -

**STATE OF ILLINOIS
DEPARTMENT OF TRANSPORTATION**

**STAGE 1C CROSS SECTIONS
LARKIN RAMP D**

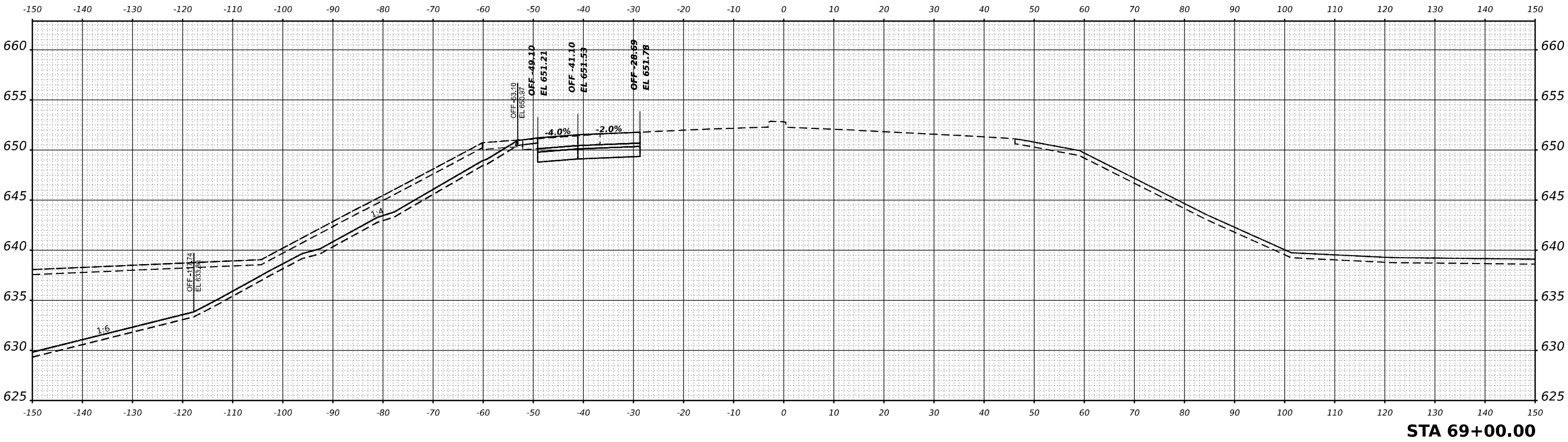
SCALE: 10:H 5:V SHEET 20 OF 20 SHEETS STA. 817+00 817+50

F.A.I. RTE.	SECTION	COUNTY	TOTAL SHEETS	SHEET NO.
I-80	FAI 80 21 STRUCTURE 4	WILL	550	512
			CONTRACT NO. 62R25	
		ILLINOIS	FED. AID PROJECT	

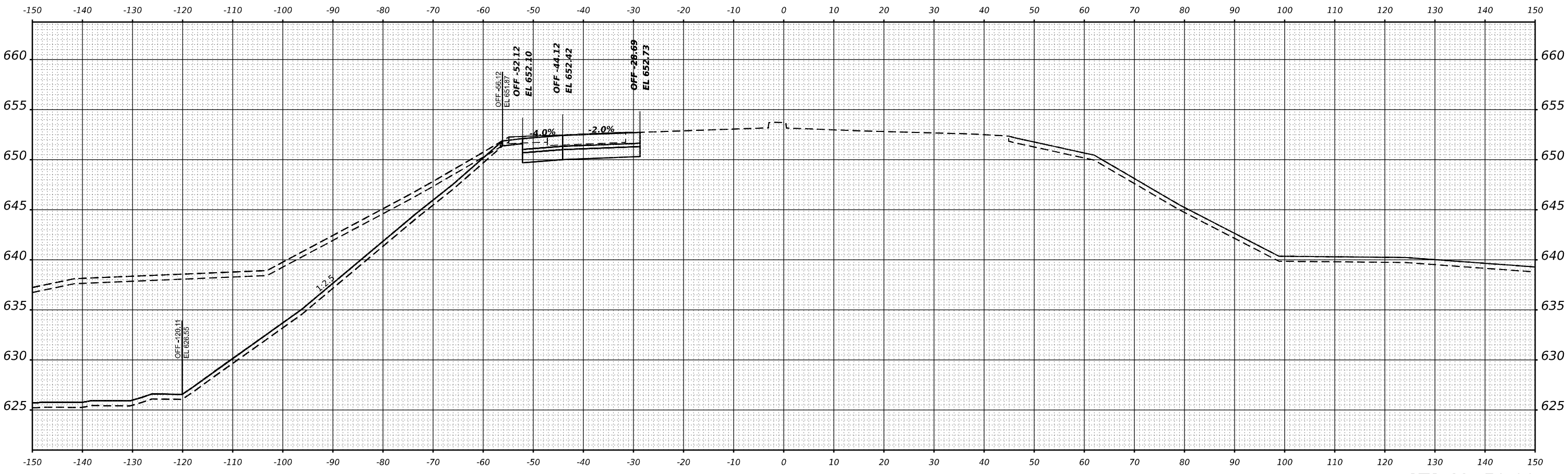
FINAL SURVEY	SURVEYED	BY	DATE
NOTE BOOK	PLOTTED		
NO.	TEMPLATE		
	AREAS CHECKED		
	AREAS CHECKED		

ORIGINAL SURVEY	SURVEYED	BY	DATE
NOTE BOOK	PLOTTED		
NO.	TEMPLATE		
	AREAS CHECKED		
	AREAS CHECKED		

MODEL: C:\P_LARKIN - 68+50.00 (Sheet)
 FILE NAME: p:\transystems\pwr\dev\transystems\pwr\based\documents\projects\2018\c-401\401.80022\02-TransSystems\CA\62R25\Sheets\25-Cross Sections\STAGE 1C\1C-Cross Sections\STAGE 1C\1C-LARKIN BRIDGE SHOULDER.dgn



STA 69+00.00



STA 68+50.00



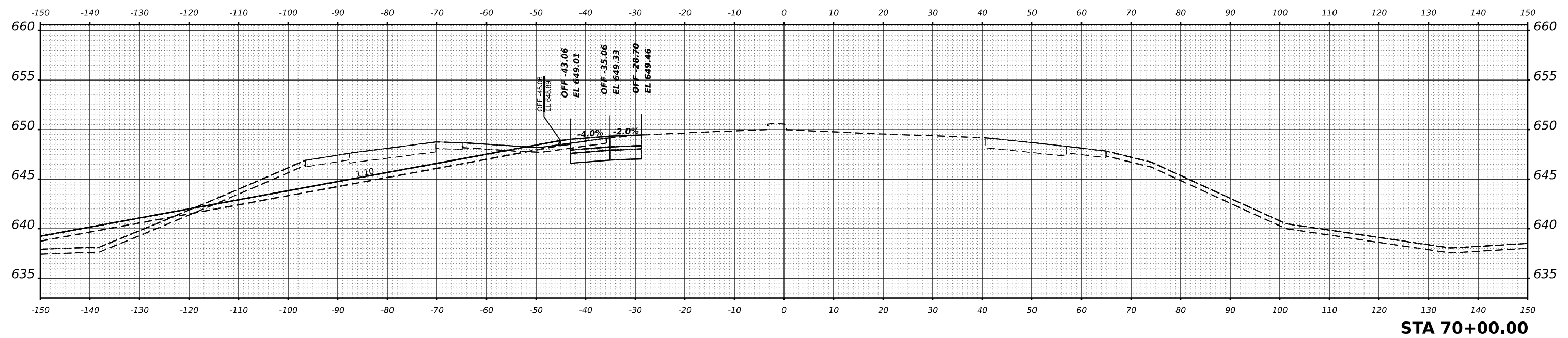
USER NAME = vjfanachione	DESIGNED - VLJ	REVISED
PLOT SCALE = 0.16666633 1/ in.	DRAWN - MBM	REVISED -
PLOT DATE = 6/18/2024	CHECKED - JMG	REVISED -
	DATE - 6/18/24	REVISED -

**STATE OF ILLINOIS
 DEPARTMENT OF TRANSPORTATION**

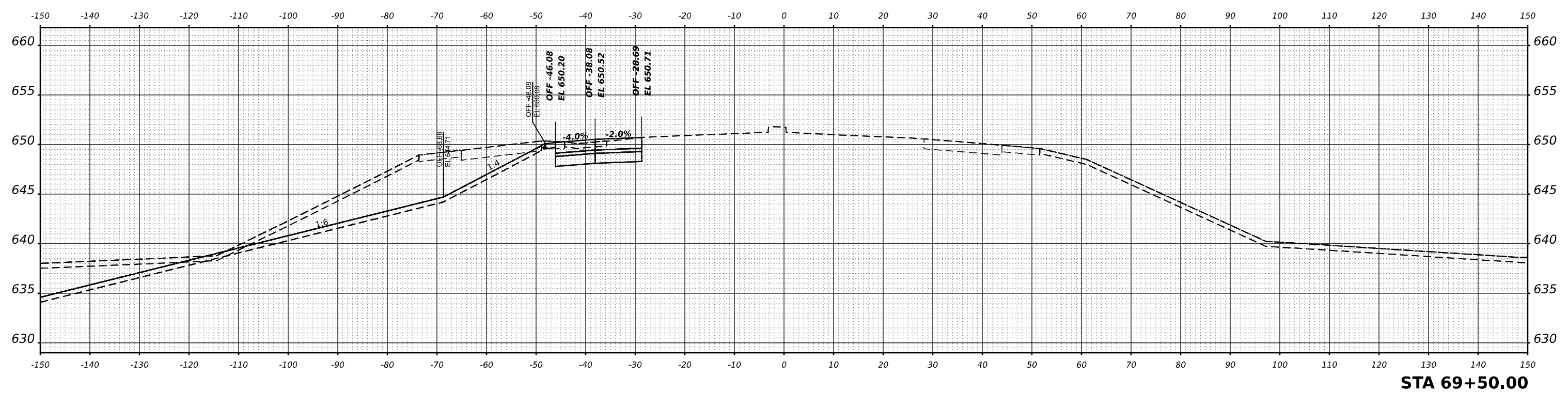
STAGE 1C CROSS SECTIONS LARKIN BRIDGE NB SHOULDER			
SCALE: 10:H 5:V	SHEET 2 OF 4 SHEETS	STA. 68+50	69+00

F.A.I. RTE.	SECTION	COUNTY	TOTAL SHEETS	SHEET NO.
I-80	FAI 80 21 STRUCTURE 4	WILL	550	514
CONTRACT NO. 62R25				
ILLINOIS		FED. AID PROJECT		

DATE	
BY	
FINAL SURVEY	SURVEYED
NOTE BOOK	PLOTTED
NO.	TEMPLATE
	AREAS
	CHECKED



DATE	
BY	
ORIGINAL SURVEY	SURVEYED
NOTE BOOK	PLOTTED
NO.	TEMPLATE
	AREAS
	CHECKED



USER NAME = vjjanachione	DESIGNED - VLJ	REVISED
PLOT SCALE = 0.16666633 1/ in.	DRAWN - MBM	REVISED -
PLOT DATE = 6/18/2024	CHECKED - JMG	REVISED -
	DATE - 6/18/24	REVISED -

**STATE OF ILLINOIS
DEPARTMENT OF TRANSPORTATION**

**STAGE 1C CROSS SECTIONS
LARKIN BRIDGE NB SHOULDER**

SCALE: 10:H 5:V SHEET 3 OF 4 SHEETS STA. 69+50 70+00

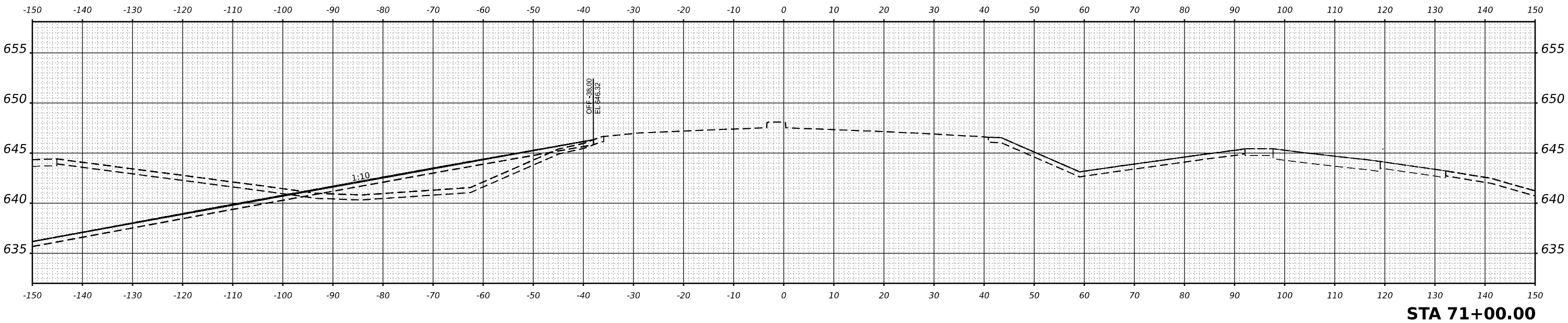
F.A.I. RTE.	SECTION	COUNTY	TOTAL SHEETS	SHEET NO.
I-80	FAI 80 21 STRUCTURE 4	WILL	550	515
CONTRACT NO. 62R25				
ILLINOIS		FED. AID PROJECT		

MODEL: C:\P_LARKIN - 69 - 50.00 (Sheet)
FILE NAME: p:\transystems\paw\paw\transystems\paw\paw\Documents\Projects\2018\CH401\401\80022\02\TransSystems\CAD\62R25\Sheet25-Cross Sections\STAGE 1C\Cross Sections\STAGE 1C\CONTAINER_S1C-LARKIN_BRIDGE_SHOULDER.dgn

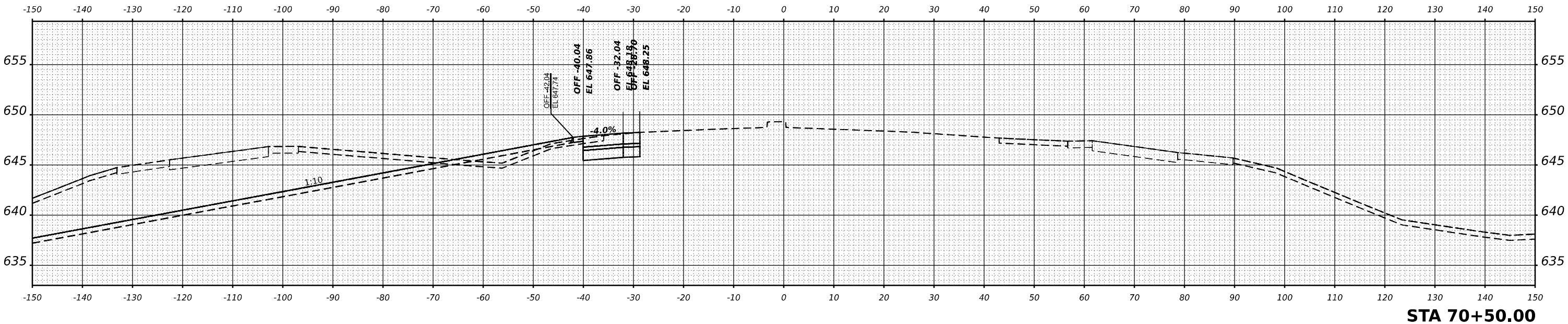
DATE	
BY	
FINAL SURVEY	SURVEYED
NOTE BOOK	PLOTTED
NO.	TEMPLATE
	AREAS CHECKED

DATE	
BY	
ORIGINAL SURVEY	SURVEYED
NOTE BOOK	PLOTTED
NO.	TEMPLATE
	AREAS CHECKED

MODEL: C:\P_LARKIN - 70+50.00 (Sheet)
 FILE NAME: p:\transystems\pww\shared\documents\projects\2018\CH40140180022\021\TransSystems\CAD\62R25\Sheets\25-Cross Sections\STAGE 1C\1C-Cross Sections\STA 71+00.00 BRIDGE SHOULDER.dwg



STA 71+00.00



STA 70+50.00



USER NAME = vlfjanachione	DESIGNED - VLJ	REVISED
PLOT SCALE = 0.16666633 1/ in.	DRAWN - MBM	REVISED -
PLOT DATE = 6/18/2024	CHECKED - JMG	REVISED -
	DATE - 6/18/24	REVISED -

**STATE OF ILLINOIS
DEPARTMENT OF TRANSPORTATION**

**STAGE 1C CROSS SECTIONS
LARKIN BRIDGE NB SHOULDER**

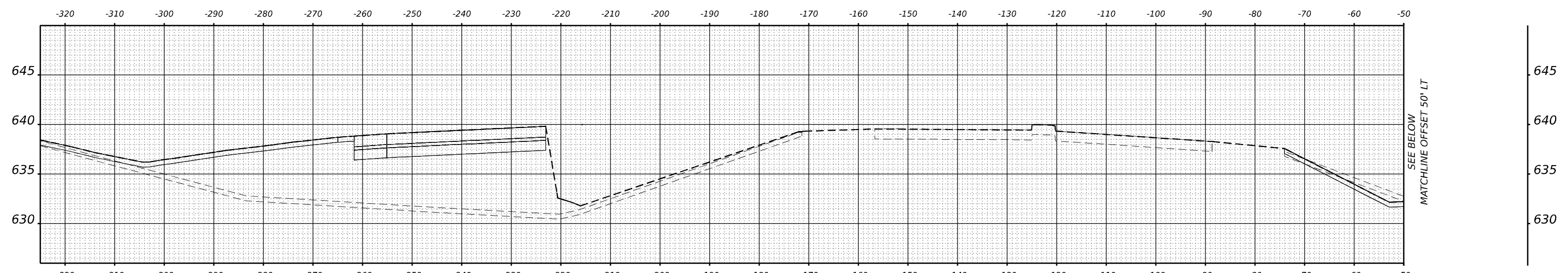
SCALE: 10:H 5:V SHEET 4 OF 4 SHEETS STA. 70+50 71+00

F.A.I. RTE.	SECTION	COUNTY	TOTAL SHEETS	SHEET NO.
I-80	FAI 80 21 STRUCTURE 4	WILL	550	516
			CONTRACT NO. 62R25	
			ILLINOIS FED. AID PROJECT	

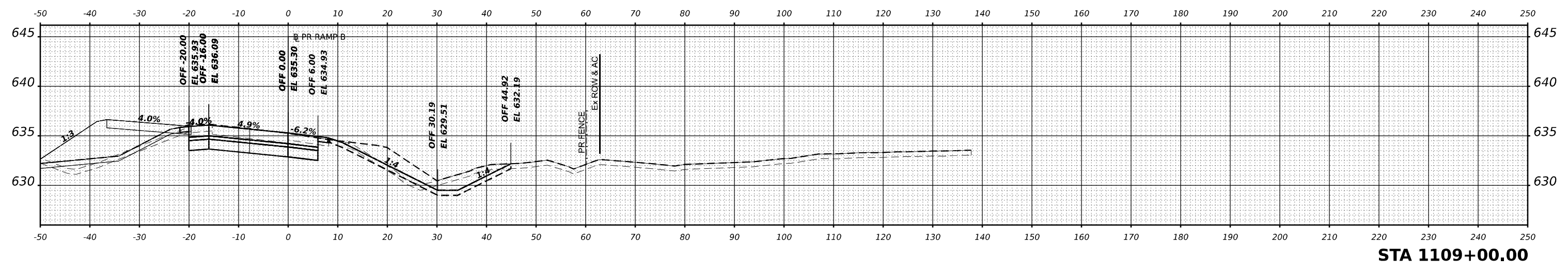
FINAL SURVEY	SURVEYED	BY	DATE
NOTE BOOK	PLOTTED		
NO.	TEMPLATE		
	AREAS CHECKED		
	AREAS CHECKED		

ORIGINAL SURVEY	SURVEYED	BY	DATE
NOTE BOOK	PLOTTED		
NO.	TEMPLATE		
	AREAS CHECKED		
	AREAS CHECKED		

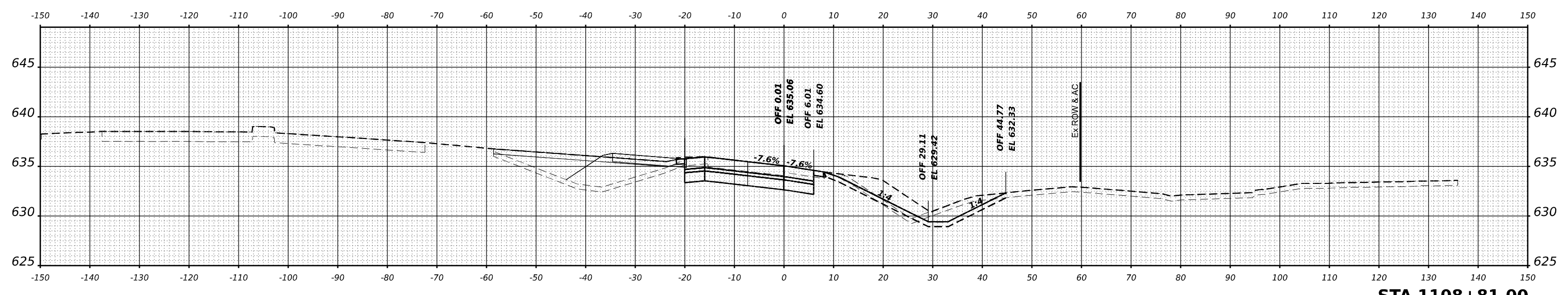
MODEL: BLU_RK_B - 1108+50.00-1 (Sheet)
 FILE NAME: p:\transystems\p\blu_rk_b\1108+50.00-1\1108+50.00-1.dwg



STA 1109+00.00



STA 1109+00.00



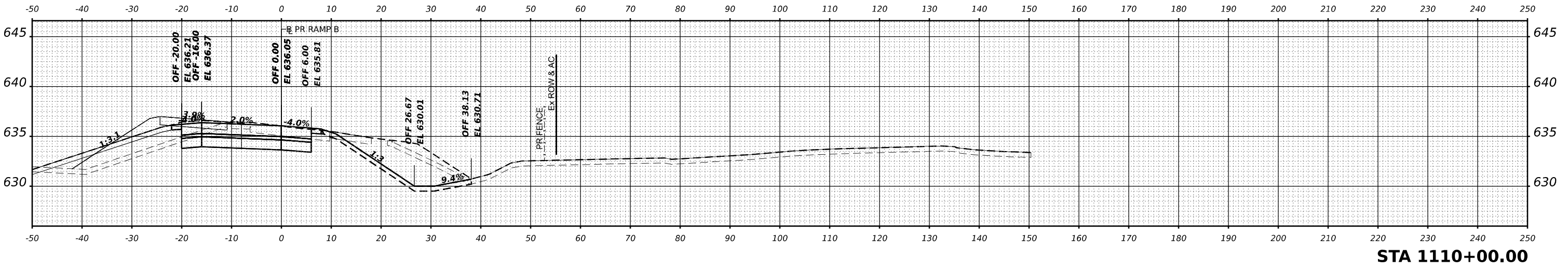
STA 1108+81.00

TRANSYSTEMS	USER NAME = vjanachione	DESIGNED - VLJ	REVISED	STATE OF ILLINOIS DEPARTMENT OF TRANSPORTATION	STAGE 1D CROSS SECTIONS LARKIN RAMP B			F.A.I. RTE.	SECTION	COUNTY	TOTAL SHEETS	SHEET NO.
	PLOT SCALE = 0.16666633 1/ in.	CHECKED - JMG	REVISED -		I-80	FAI 80 21 STRUCTURE 4	WILL	550	518			
	PLOT DATE = 6/18/2024	DATE - 6/18/24	REVISED -		SCALE: 10:H 5:V			CONTRACT NO. 62R25				
					SHEET 2 OF 18 SHEETS			STA. 1108+50.00 1109+00.00				

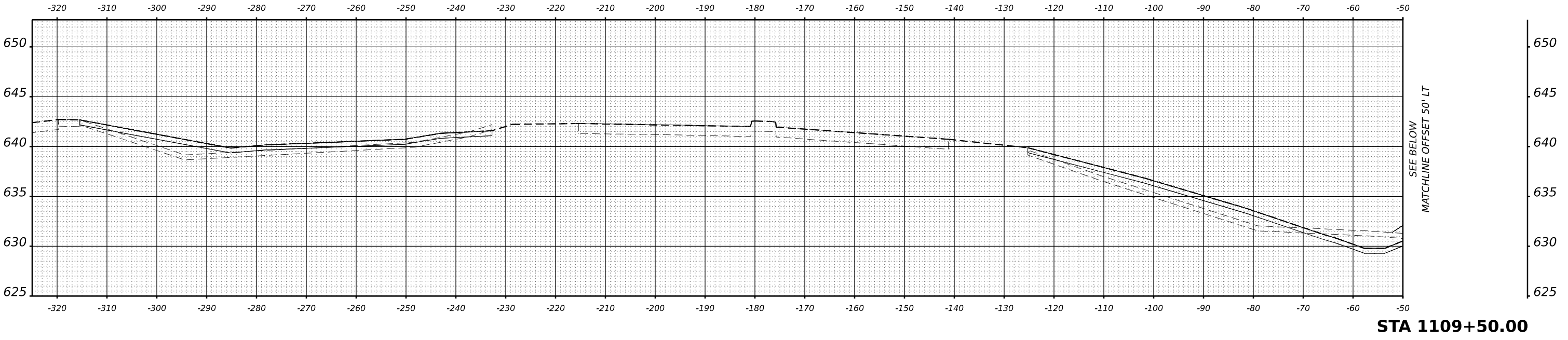
FINAL SURVEY	DATE

ORIGINAL SURVEY	DATE

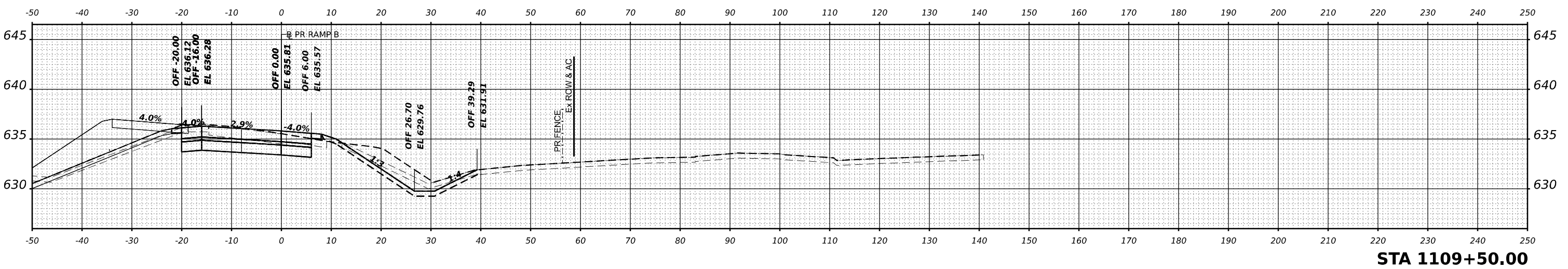
MODEL: BL_RK_B - 1109+50.00 (Sheet)
 FILE NAME: p:\transys\pwr\basedocs\Documents\Projects\2018\C401\401\18022\02-TransSystems\CA\62R25\Sheets\25-Cross Sections\Stage 1D\1D-Cross Sections\FAI 80 21 Structure 4\ROADWAY_LARK_RAMP_B.dgn



STA 1110+00.00



STA 1109+50.00



STA 1109+50.00



USER NAME = vjanachione	DESIGNED - VLJ	REVISED
PLOT SCALE = 0.16666633 "/in.	DRAWN - MBM	REVISED -
PLOT DATE = 6/18/2024	CHECKED - JMG	REVISED -
	DATE - 6/18/24	REVISED -

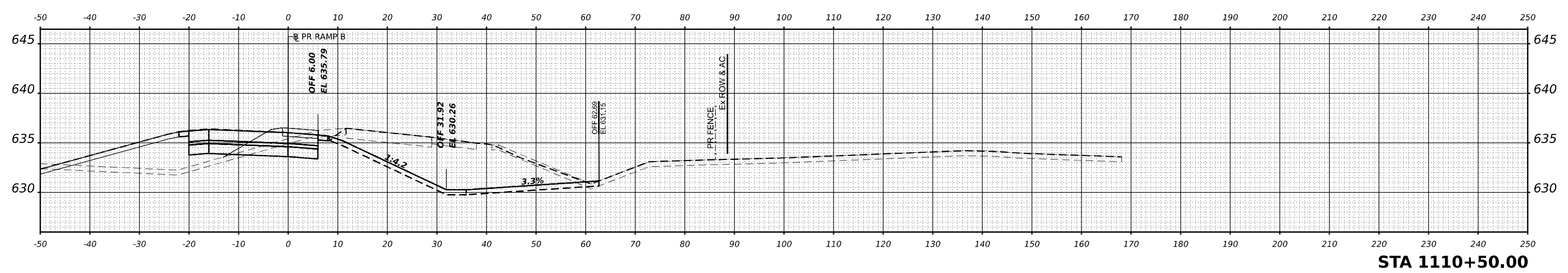
STATE OF ILLINOIS
 DEPARTMENT OF TRANSPORTATION

STAGE 1D CROSS SECTIONS				F.A.I. RTE.	SECTION	COUNTY	TOTAL SHEETS	SHEET NO.
LARKIN RAMP B				I-80	FAI 80 21 STRUCTURE 4	WILL	550	519
SCALE: 10:H 5:V				CONTRACT NO. 62R25			ILLINOIS FED. AID PROJECT	
SHEET 3 OF 18 SHEETS				STA. 1109+50.00	1110+00.00			

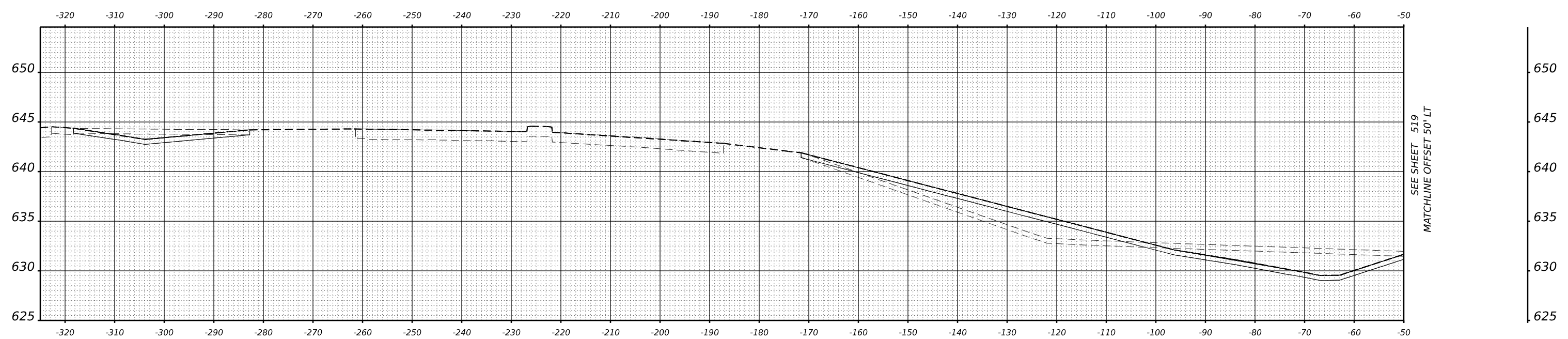
FINAL SURVEY	SURVEYED	BY	DATE
NOTE BOOK	PLOTTED		
NO.	TEMPLATE		
	AREAS		
	CHECKED		

ORIGINAL SURVEY	SURVEYED	BY	DATE
NOTE BOOK	PLOTTED		
NO.	TEMPLATE		
	AREAS		
	CHECKED		

MODEL: BL_P_LARKIN_B - 1110+00.00-1 (Sheet)
 FILE NAME: p:\transystems\p\dev\comtrans\systems\stage1d\cross\sections\stage1d\1110+00.00-1\1110+00.00-1.dwg



STA 1110+50.00



STA 1110+00.00



USER NAME = vjjanachione	DESIGNED - VLJ	REVISED
	DRAWN - MBM	REVISED -
PLOT SCALE = 0.16666633 1/ in.	CHECKED - JMG	REVISED -
PLOT DATE = 6/18/2024	DATE - 6/18/24	REVISED -

**STATE OF ILLINOIS
 DEPARTMENT OF TRANSPORTATION**

**STAGE 1D CROSS SECTIONS
 LARKIN RAMP B**

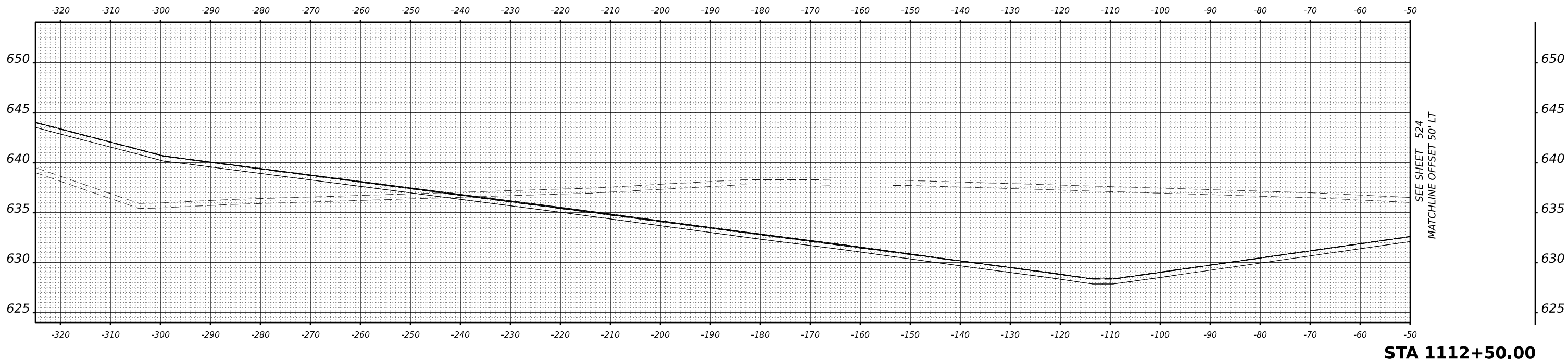
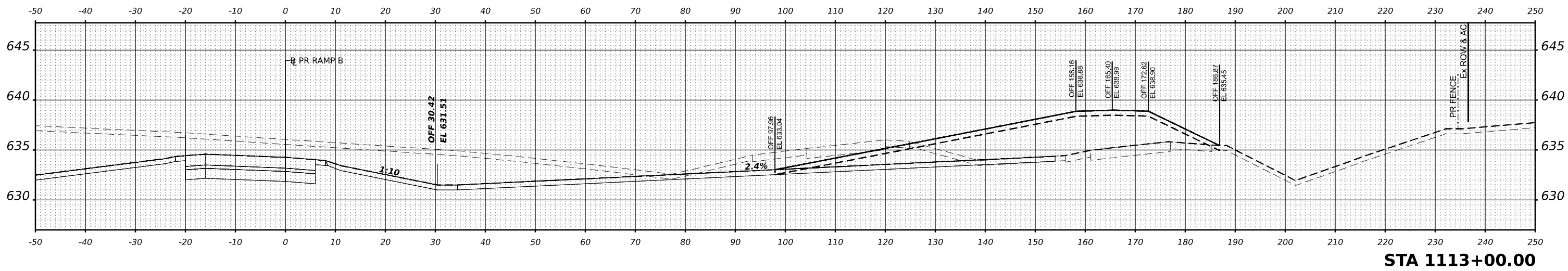
SCALE: 10:H 5:V SHEET 4 OF 18 SHEETS STA. 1110+00.00 1110+50.00

F.A.I. RTE.	SECTION	COUNTY	TOTAL SHEETS	SHEET NO.
I-80	FAI 80 21 STRUCTURE 4	WILL	550	520
				CONTRACT NO. 62R25
		ILLINOIS	FED. AID PROJECT	

FINAL SURVEY	SURVEYED	BY	DATE
NOTE BOOK	PLOTTED		
NO.	TEMPLATE		
	AREAS CHECKED		

ORIGINAL SURVEY	SURVEYED	BY	DATE
NOTE BOOK	PLOTTED		
NO.	TEMPLATE		
	AREAS CHECKED		

MODEL: BL_P\LRKIN_B - 1112+50.00-1 (Sheet)
 FILE NAME: d:\transystems\p\dev\com\transystems\stage1d\180022\02\TransSystems\CA\02R25\Sheets\25-Cross Sections\STAGE 1D\180022\02\LRKIN_B\ROADWAY_LARKIN_RAMP_B.dgn



TRANSYSTEMS

USER NAME = vjjanachione	DESIGNED - VLJ	REVISED
	DRAWN - MBM	REVISED -
PLOT SCALE = 0.16666633 1/ in.	CHECKED - JMG	REVISED -
PLOT DATE = 6/18/2024	DATE - 6/18/24	REVISED -

**STATE OF ILLINOIS
DEPARTMENT OF TRANSPORTATION**

**STAGE 1D CROSS SECTIONS
LARKIN RAMP B**

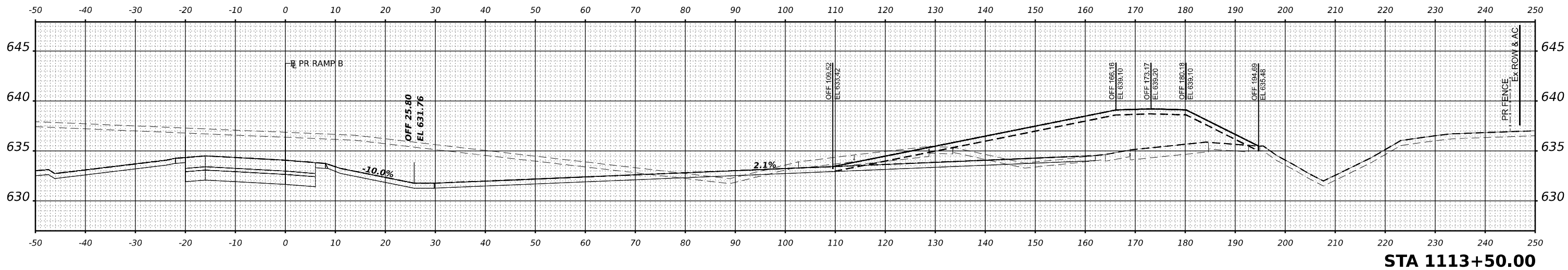
SCALE: 10:H 5:V SHEET 9 OF 18 SHEETS STA. 1112+50.00 1113+00.00

F.A.I. RTE.	SECTION	COUNTY	TOTAL SHEETS	SHEET NO.
I-80	FAI 80 21 STRUCTURE 4	WILL	550	525
			CONTRACT NO. 62R25	
ILLINOIS		FED. AID PROJECT		

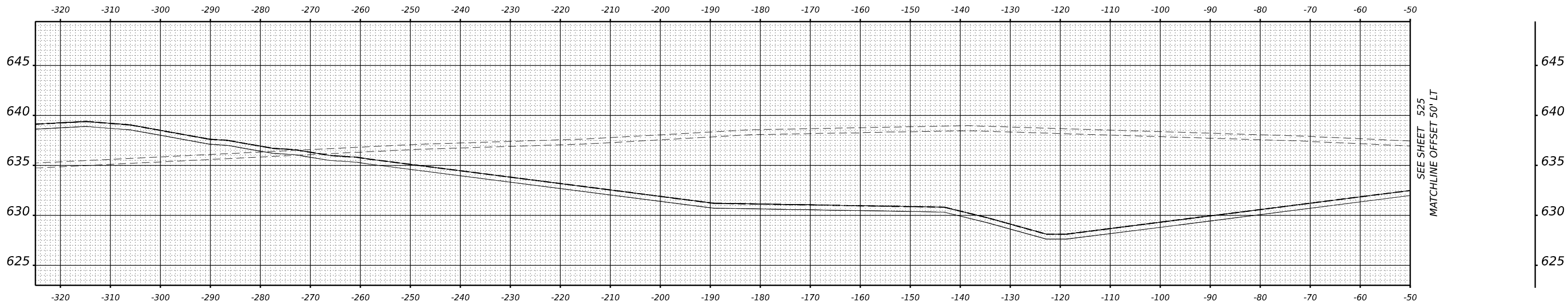
FINAL SURVEY	SURVEYED	BY	DATE
NOTE BOOK	PLOTTED		
NO.	TEMPLATE		
	AREAS		
	CHECKED		

ORIGINAL SURVEY	SURVEYED	BY	DATE
NOTE BOOK	PLOTTED		
NO.	TEMPLATE		
	AREAS		
	CHECKED		

MODEL: BL_RAMP_B - 1113+00.00-1 (Sheet)
 FILE NAME: p:\transystems\p\dev\comtransystems\p\p\Projects\2018\CH401\401.80022\02-TransSystems\CAD\62R25\Sheets\25-Cross Sections\STAGE 1D\1D1-TC-CONTAINER_S1D-PR_ROADWAY_LARK_RAMP_B.dwg



STA 1113+50.00



STA 1113+00.00

TRANSYSTEMS

USER NAME = vjjanachione	DESIGNED - VLJ	REVISED
PLOT SCALE = 0.16666633 1/ in.	DRAWN - MBM	REVISED -
PLOT DATE = 6/18/2024	CHECKED - JMG	REVISED -
	DATE - 6/18/24	REVISED -

**STATE OF ILLINOIS
DEPARTMENT OF TRANSPORTATION**

**STAGE 1D CROSS SECTIONS
LARKIN RAMP B**

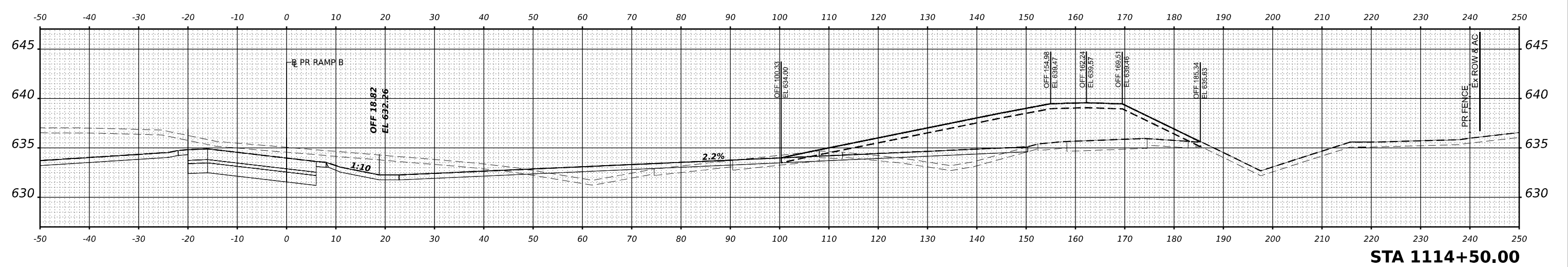
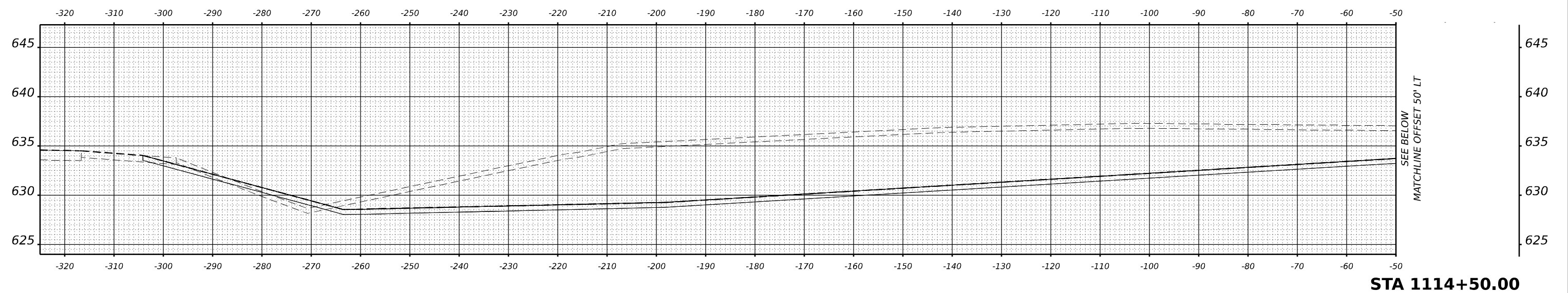
SCALE: 10:H 5:V SHEET 10 OF 18 SHEETS STA. 1113+00.00 1113+50.00

F.A.I. RTE.	SECTION	COUNTY	TOTAL SHEETS	SHEET NO.
I-80	FAI 80 21 STRUCTURE 4	WILL	550	526
CONTRACT NO. 62R25			ILLINOIS FED. AID PROJECT	

FINAL SURVEY	SURVEYED	BY	DATE
NOTE BOOK	PLOTTED		
NO.	TEMPLATE		
	AREAS		
	CHECKED		

ORIGINAL SURVEY	SURVEYED	BY	DATE
NOTE BOOK	PLOTTED		
NO.	TEMPLATE		
	AREAS		
	CHECKED		

MODEL: BL_P_LARKIN_B - 1114+50.00 (Sheet)
 FILE NAME: p:\transystems\p2\dev\transystems\p2\p2\Projects\2018\CH401\401\80022\02\TransSystems\CA\62R25\Sheets\25-Cross Sections\STAGE 1D\15C-CONTAINER_S1D-PR_ROADWAY_LARKIN_RAMP_B.dgn



USER NAME = vjjanachione	DESIGNED - VLJ	REVISED
	DRAWN - MBM	REVISED -
PLOT SCALE = 0.16666633 1/ in.	CHECKED - JMG	REVISED -
PLOT DATE = 6/18/2024	DATE - 6/18/24	REVISED -

**STATE OF ILLINOIS
DEPARTMENT OF TRANSPORTATION**

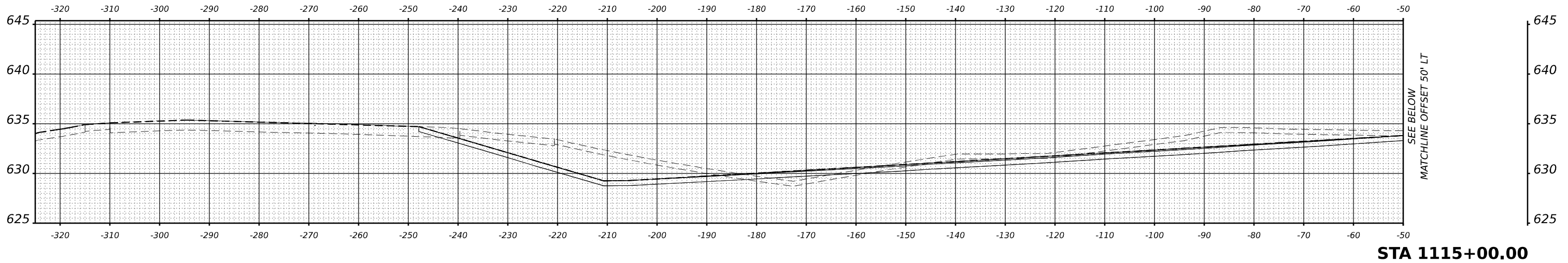
STAGE 1D CROSS SECTIONS LARKIN RAMP B			
SCALE: 10:H 5:V	SHEET 12	OF 18 SHEETS	STA. 1114+50.00
			1114+50.00

F.A.I. RTE.	SECTION	COUNTY	TOTAL SHEETS	SHEET NO.
I-80	FAI 80 21 STRUCTURE 4	WILL	550	528
				CONTRACT NO. 62R25
		ILLINOIS	FED. AID PROJECT	

DATE	
BY	
FINAL SURVEY	SURVEYED
NOTE BOOK	PLOTTED
NO.	TEMPLATE
	AREAS CHECKED

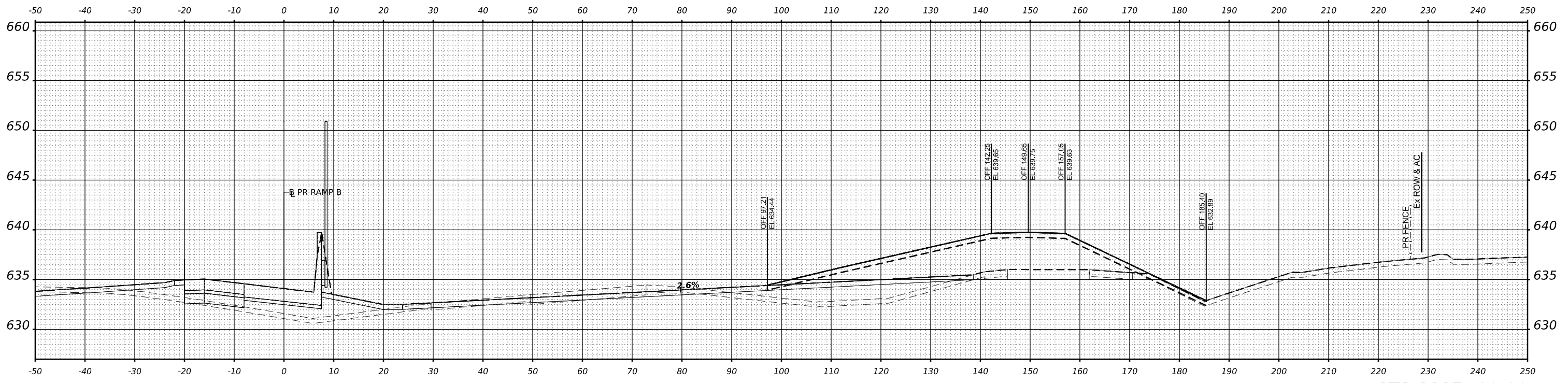
DATE	
BY	
ORIGINAL SURVEY	SURVEYED
NOTE BOOK	PLOTTED
NO.	TEMPLATE
	AREAS CHECKED

MODEL: BL_P_LARKIN_B - 1115+00.00 (Sheet1)
FILE NAME: d:\transystems\pwworkspace\transystems\cadd\62R25\25-Cross Sections\STAGE 1D-D-R-ROADWAY LARK RAMP B.dgn



STA 1115+00.00

SEE BELOW
MATCHLINE OFFSET 50' LT



STA 1115+00.00



USER NAME = vjjanachione
PLOT SCALE = 0.16666633 1/ in.
PLOT DATE = 6/18/2024

DESIGNED - VLJ
DRAWN - MBM
CHECKED - JMG
DATE - 6/18/24

REVISED -
REVISED -
REVISED -
REVISED -

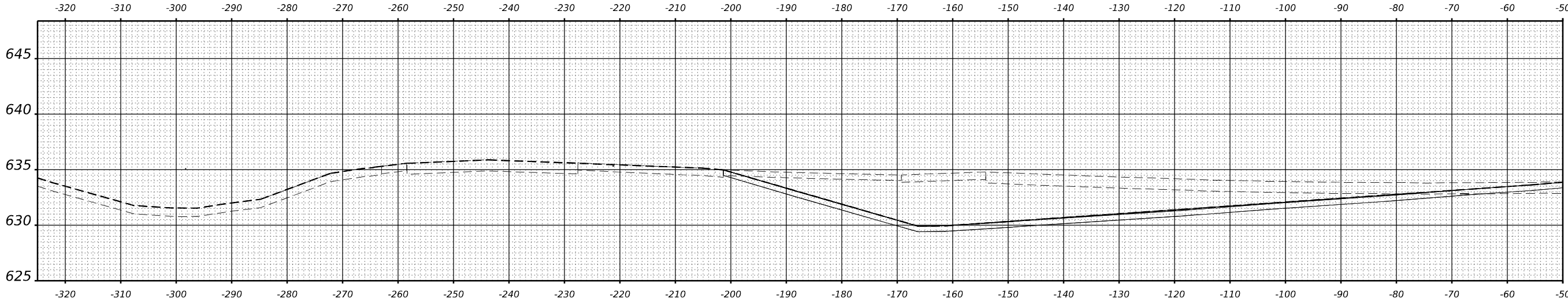
STATE OF ILLINOIS
DEPARTMENT OF TRANSPORTATION

SCALE: 10:H 5:V
SHEET 13 OF 18 SHEETS
STA. 1115+00.00 1115+00.00

STAGE 1D CROSS SECTIONS
LARKIN RAMP B

F.A.I. RTE.	SECTION	COUNTY	TOTAL SHEETS	SHEET NO.
I-80	FAI 80 21 STRUCTURE 4	WILL	550	529
			CONTRACT NO. 62R25	
		ILLINOIS	FED. AID PROJECT	

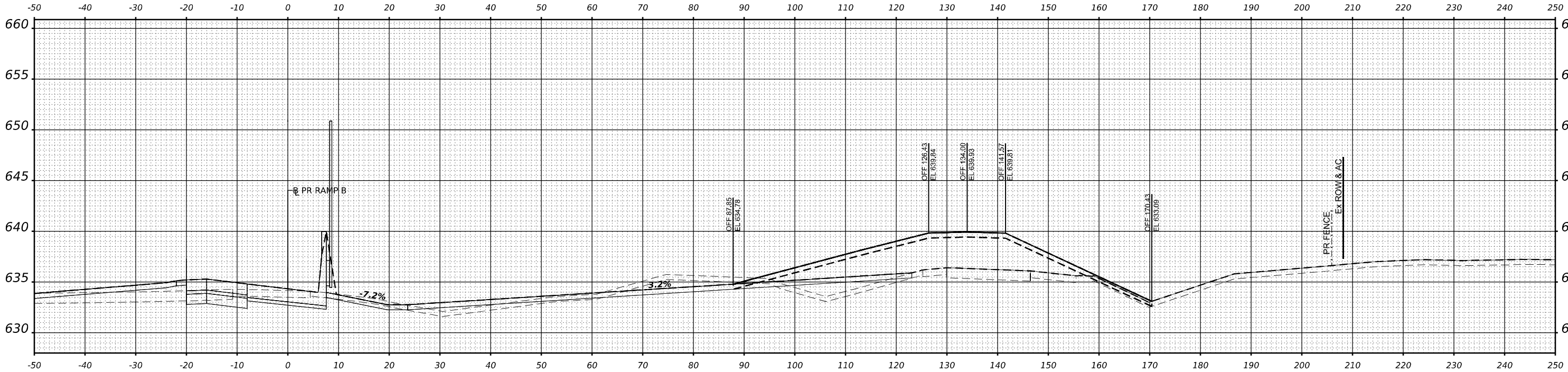
DATE	
BY	
FINAL SURVEY	
NOTED BOOK	
NO.	
NO. CHECKED	
PLOTTED	
TEMPLATE	
AREAS	
AREAS CHECKED	



STA 1115+50.00

SEE BELOW
MATCHLINE OFFSET 50' LT

DATE	
BY	
ORIGINAL SURVEY	
NOTE BOOK	
NO.	
NO. CHECKED	
PLOTTED	
TEMPLATE	
AREAS	
AREAS CHECKED	



STA 1115+50.00

MODEL: BL_P_LARKIN_B - 1115+50.00 (Sheet1)
FILE NAME: \\p:\transys\msh\ibend\dev\transys\supp\p\roadway\documents\projects\2018\C4401401\800221022\transys\CAD\62R25\Sheets\25-Cross Sections\Stage 1D\10-ISC-CONTAINER_51D-PR_ROADWAY_LARKIN_RAMP_B.dgn



USER NAME =	v\janachione	DESIGNED -	V LJ	REVISED	
DRAWN -	MBM	REVISOR -			
PLOT SCALE =	0.16666633 1/16 in.	CHECKED -	JMG	REVISOR -	
PLOT DATE =	6/18/2024	DATE -	6/18/24	REVISOR -	

**STATE OF ILLINOIS
DEPARTMENT OF TRANSPORTATION**

**STAGE 1D CROSS SECTIONS
LARKIN RAMP B**

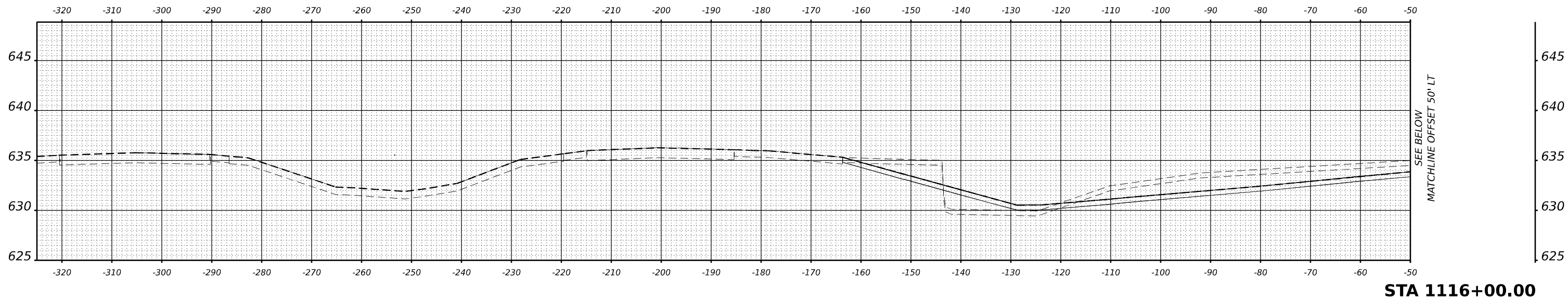
SCALE: 10:H 5:V SHEET 14 OF 18 SHEETS STA. 1115+50.00 1115+50.00

F.A.I. RTE.	SECTION	COUNTY	TOTAL SHEETS	SHEET NO.
I-80	FAI 80 21 STRUCTURE 4	WILL	550	530
			CONTRACT NO. 62R25	
		ILLINOIS	FED. AID PROJECT	

DATE	
BY	
FINAL SURVEY	SURVEYED
NOTE BOOK	PLOTTED
NO.	TEMPLATE
	AREAS
	CHECKED

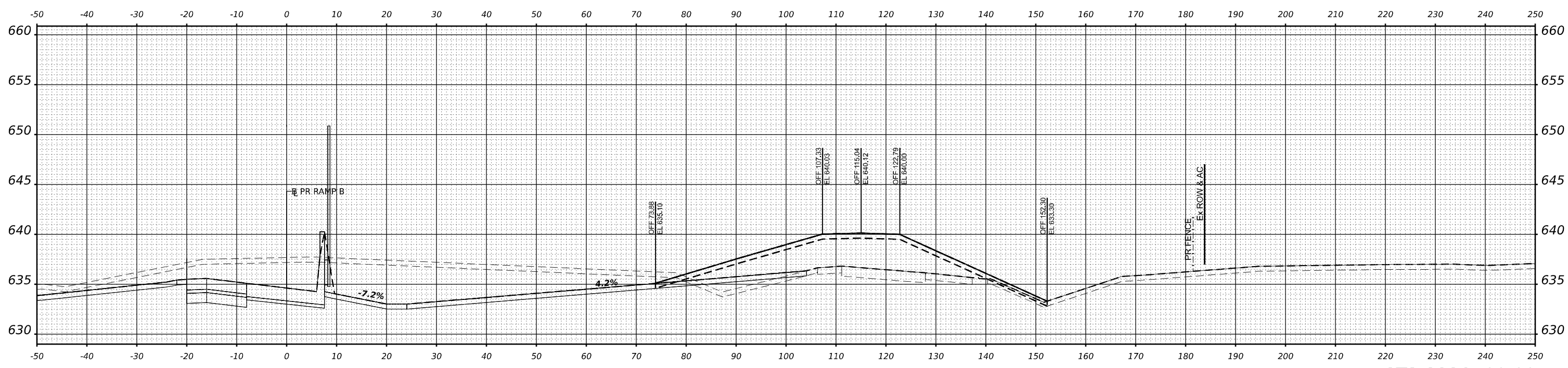
DATE	
BY	
ORIGINAL SURVEY	SURVEYED
NOTE BOOK	PLOTTED
NO.	TEMPLATE
	AREAS
	CHECKED

MODEL: BLU_LARKIN_B - 1116+00.00 (Sheet)
 FILE NAME: p:\transystems\p\dev\transystems\p\docs\transystems\p\62R25\62R25\Sheets\25-Cross Sections\STAGE 1D\1D1\SC-CONTAINER_51D-PR_ROADWAY_LARK_RAMP_B.dgn



STA 1116+00.00

SEE BELOW
MATCHLINE OFFSET 50' LT



STA 1116+00.00



USER NAME =	vjjanachione	DESIGNED -	VJ	REVISED	
		DRAWN -	MBM	REVISED	-
PLOT SCALE =	0.16666633 1/ in.	CHECKED -	JMG	REVISED	-
PLOT DATE =	6/18/2024	DATE -	6/18/24	REVISED	-

**STATE OF ILLINOIS
DEPARTMENT OF TRANSPORTATION**

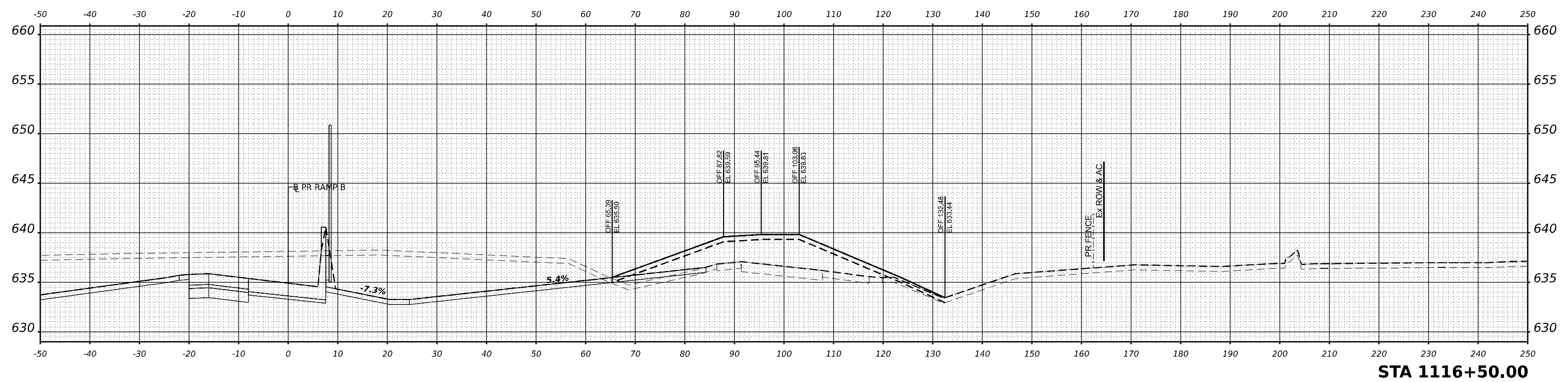
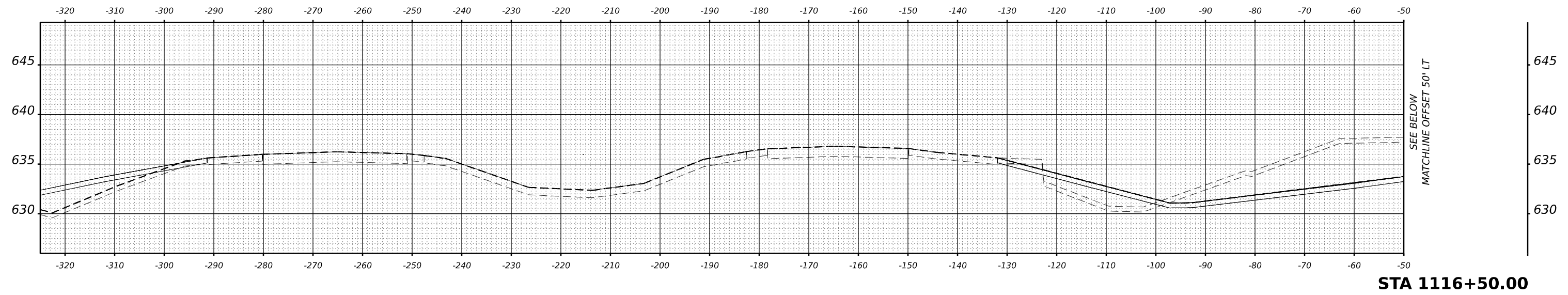
STAGE 1D CROSS SECTIONS LARKIN RAMP B				
SCALE: 10:H 5:V	SHEET 15	OF 18 SHEETS	STA. 1116+00.00	1116+00.00

F.A.I. RTE.	SECTION	COUNTY	TOTAL SHEETS	SHEET NO.
I-80	FAI 80 21 STRUCTURE 4	WILL	550	531
			CONTRACT NO. 62R25	
ILLINOIS		FED. AID PROJECT		

FINAL SURVEY	SURVEYED	BY	DATE
NOTE BOOK	PLOTTED		
NO.	TEMPLATE		
	AREAS CHECKED		

ORIGINAL SURVEY	SURVEYED	BY	DATE
NOTE BOOK	PLOTTED		
NO.	TEMPLATE		
	AREAS CHECKED		

MODEL: BL_P\LRK\B - 1116+50.00 (Sheet1)
 FILE NAME: p:\transystems\p\dev\comtransystems\proj\hwy\documents\projects\2018\C401\401\80022\02\TransSystems\CAD\62R25\Sheets\25-Cross Sections\STAGE 1D\1D-CROSS\ROADWAY_LARK_RAMP_B.dgn



USER NAME = vjfanachione	DESIGNED - VLJ	REVISED
PLOT SCALE = 0.16666633 1/in.	DRAWN - MBM	REVISED -
PLOT DATE = 6/18/2024	CHECKED - JMG	REVISED -
	DATE - 6/18/24	REVISED -

**STATE OF ILLINOIS
DEPARTMENT OF TRANSPORTATION**

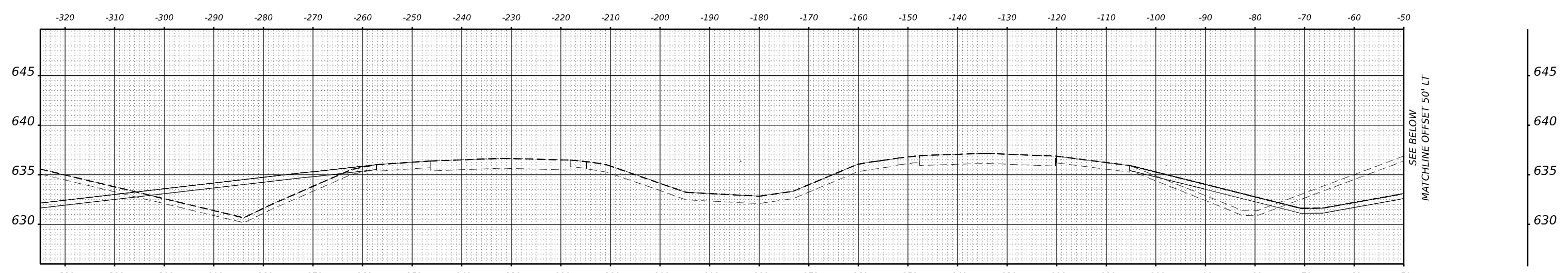
**STAGE 1D CROSS SECTIONS
LARKIN RAMP B**

F.A.I. RTE.	SECTION	COUNTY	TOTAL SHEETS	SHEET NO.
I-80	FAI 80 21 STRUCTURE 4	WILL	550	532
CONTRACT NO. 62R25				
SCALE: 10:H 5:V		SHEET 16	OF 18 SHEETS	STA. 1116+50.00 1116+50.00
ILLINOIS FED. AID PROJECT				

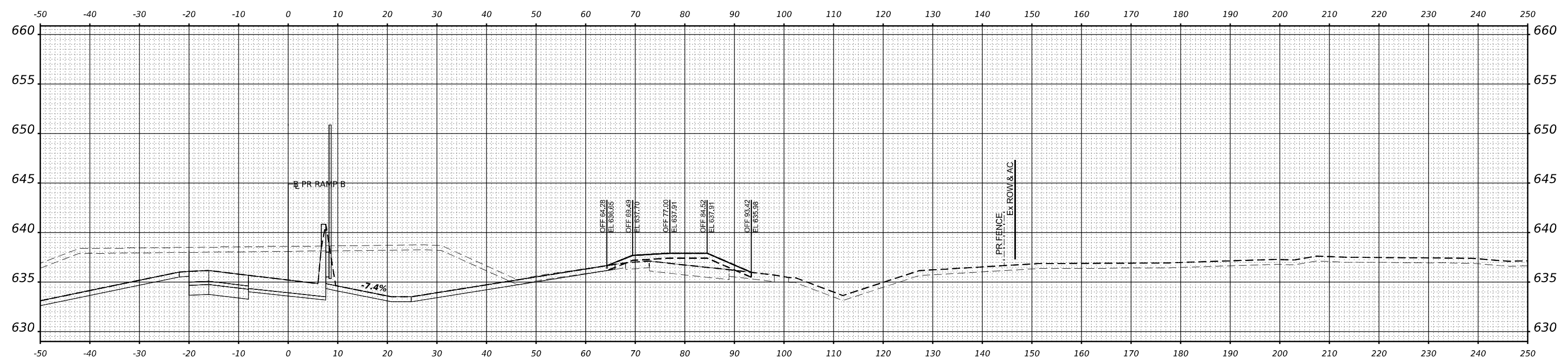
FINAL SURVEY	SURVEYED	DATE
NOTE BOOK	PLOTTED	
NO.	TEMPLATE	
	AREAS CHECKED	

ORIGINAL SURVEY	SURVEYED	DATE
NOTE BOOK	PLOTTED	
NO.	TEMPLATE	
	AREAS CHECKED	

MODEL: BL_P_LARKIN_B - 1117+00.00 (Sheet)
 FILE NAME: p:\transystems\p\dev\transystems\p\dev\transystems\p\dev\transystems\CAD\62R25\Sheets\2-Cross Sections\STAGE 1D\1D-CROSS\ROADWAY LARKIN RAMP B.dgn



STA 1117+00.00



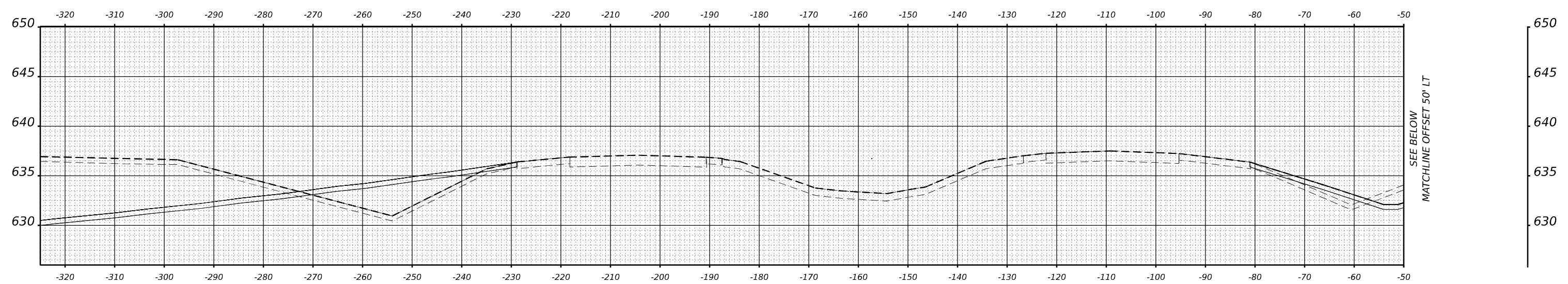
STA 1117+00.00

TRANSYSTEMS	USER NAME = vjjanachione	DESIGNED - VLJ	REVISED	STATE OF ILLINOIS DEPARTMENT OF TRANSPORTATION	STAGE 1D CROSS SECTIONS LARKIN RAMP B				F.A.I. RTE.	SECTION	COUNTY	TOTAL SHEETS	SHEET NO.
	PLOT SCALE = 0.16666633 1/ in.	CHECKED - JMG	REVISED -		I-80	FAI 80 21 STRUCTURE 4	WILL	550	533				
	PLOT DATE = 6/18/2024	DATE - 6/18/24	REVISED -		SCALE: 10:H 5:V SHEET 17 OF 18 SHEETS STA. 1117+00.00 1117+00.00				CONTRACT NO. 62R25				
											ILLINOIS	FED. AID PROJECT	

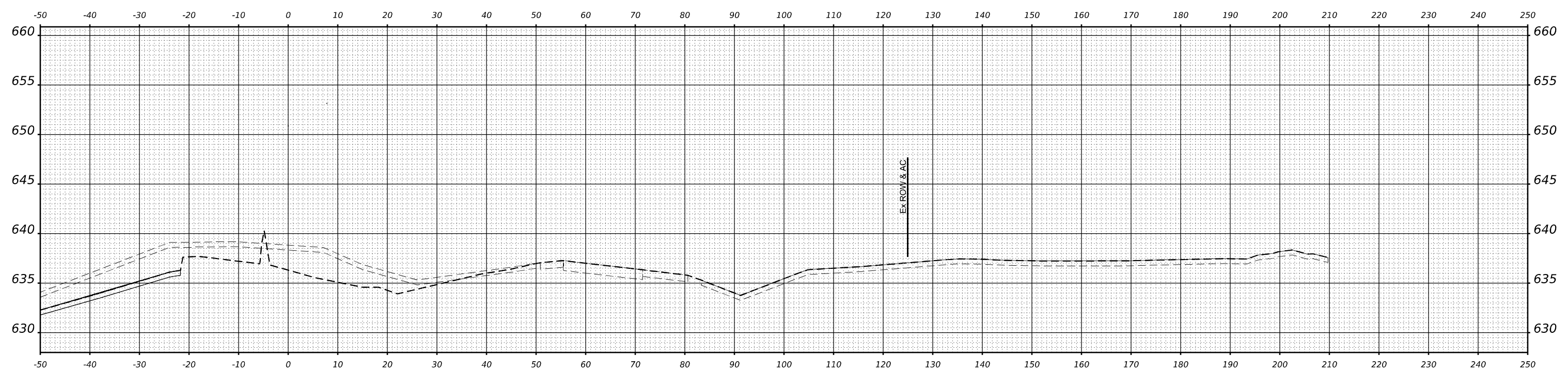
DATE	
BY	
FINAL SURVEY	SURVEYED
NOTE BOOK	PLOTTED
NO.	TEMPLATE
	AREAS
	CHECKED

DATE	
BY	
ORIGINAL SURVEY	SURVEYED
NOTE BOOK	PLOTTED
NO.	TEMPLATE
	AREAS
	CHECKED

MODEL: BLK_LARKIN_B - 1117+50.00 (Sheet)
 FILE NAME: p:\transystems\p\dev\transystems\p\dev\transystems\p\dev\transystems\CAD\62R25\Sheet25-Cross Sections\STAGE 1D\15-C-CONTAINER_51D-R_ROADWAY_LARK_RAMP_B.dgn



STA 1117+50.00



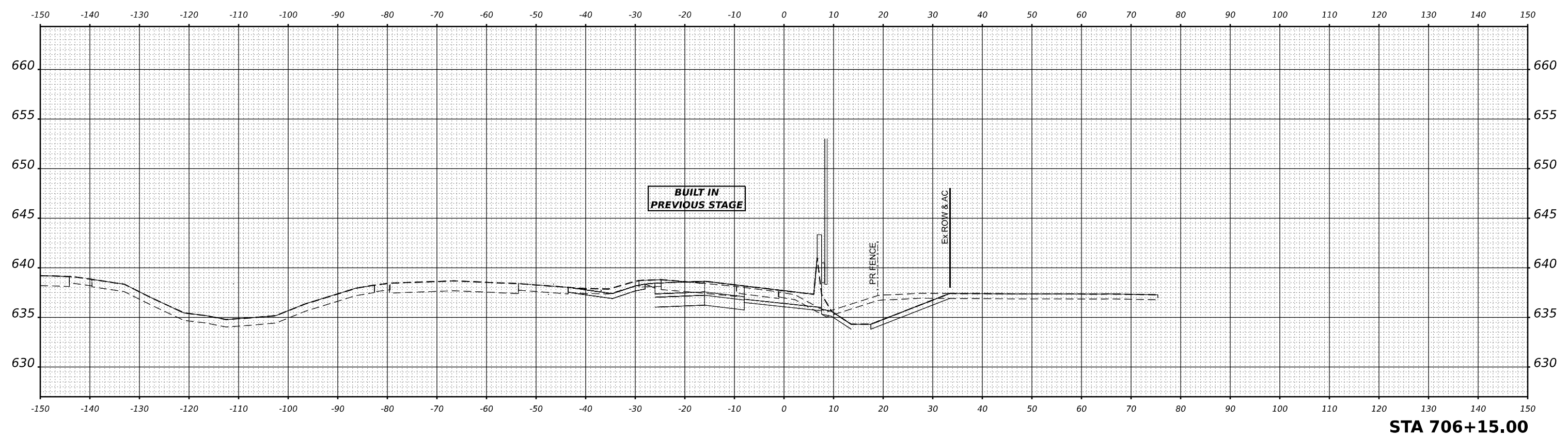
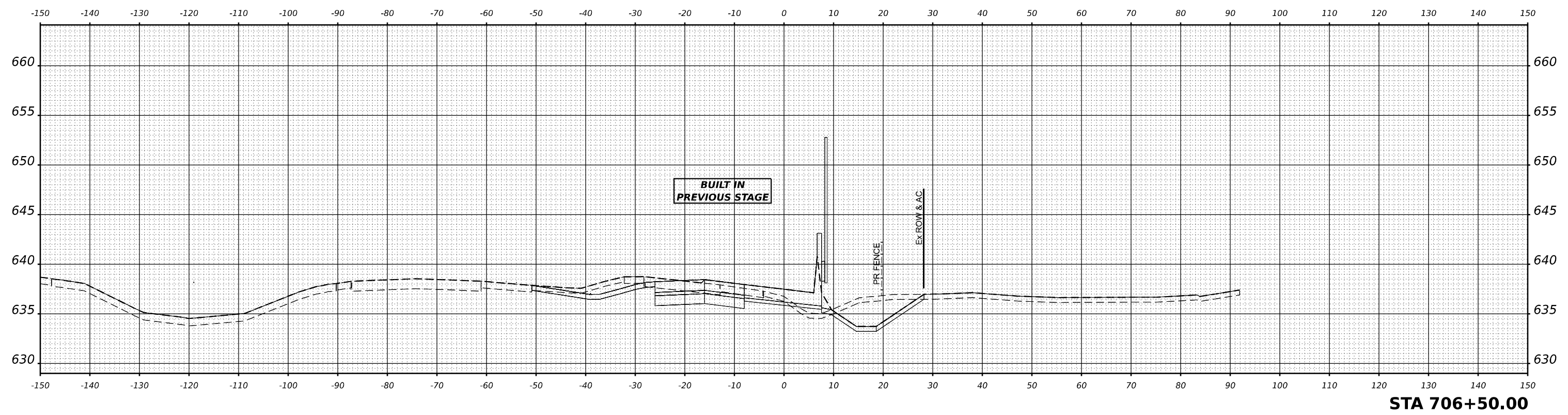
STA 1117+50.00

TRANSYSTEMS	USER NAME = vjjanachione	DESIGNED - VLJ	REVISED	STATE OF ILLINOIS DEPARTMENT OF TRANSPORTATION	STAGE 1D CROSS SECTIONS LARKIN RAMP B			F.A.I. RTE.	SECTION	COUNTY	TOTAL SHEETS	SHEET NO.
	PLOT SCALE = 0.16666633 1/ in.	DRAWN - MBM	REVISED -		I-80	FAI 80 21 STRUCTURE 4	WILL	550	534			
	PLOT DATE = 6/18/2024	CHECKED - JMG	REVISED -		CONTRACT NO. 62R25							
	DATE - 6/18/24	REVISED -		SCALE: 10:H 5:V	SHEET 18	OF 18 SHEETS	STA. 1117+50.00	1117+50.00	ILLINOIS	FED. AID PROJECT		

DATE	
BY	
FINAL SURVEY	SURVEYED
NOTE BOOK	PLOTTED
NO.	TEMPLATE
	AREAS
	CHECKED

DATE	
BY	
ORIGINAL SURVEY	SURVEYED
NOTE BOOK	PLOTTED
NO.	TEMPLATE
	AREAS
	CHECKED

MODEL: BL_P_LARKIN_C - 706+15.00 (Sheet)
 FILE NAME: p:\transystems\p\dev\transystems\p\stage1d\cross-sections\stage1d\15c-container_slider_roadway_larkin_ramp_c.dgn



USER NAME = vjjanachione	DESIGNED - VLJ	REVISED -
PLOT SCALE = 0.16666633 1/ in.	DRAWN - MBM	REVISED -
PLOT DATE = 6/18/2024	CHECKED - JMG	REVISED -
	DATE - 6/18/24	REVISED -

**STATE OF ILLINOIS
 DEPARTMENT OF TRANSPORTATION**

**STAGE 1D CROSS SECTIONS
 LARKIN RAMP C**

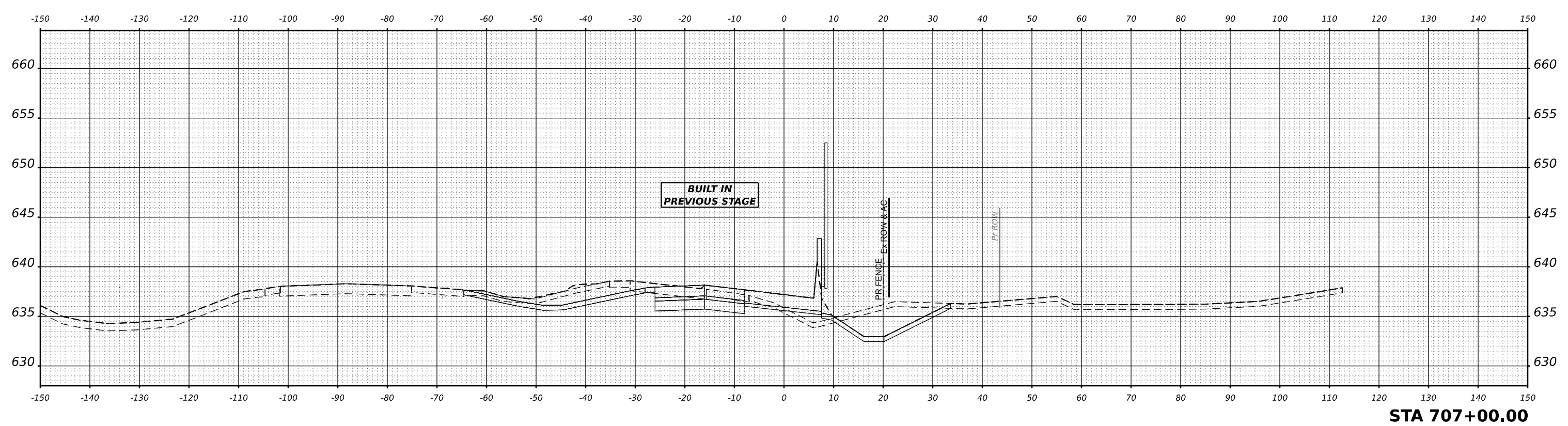
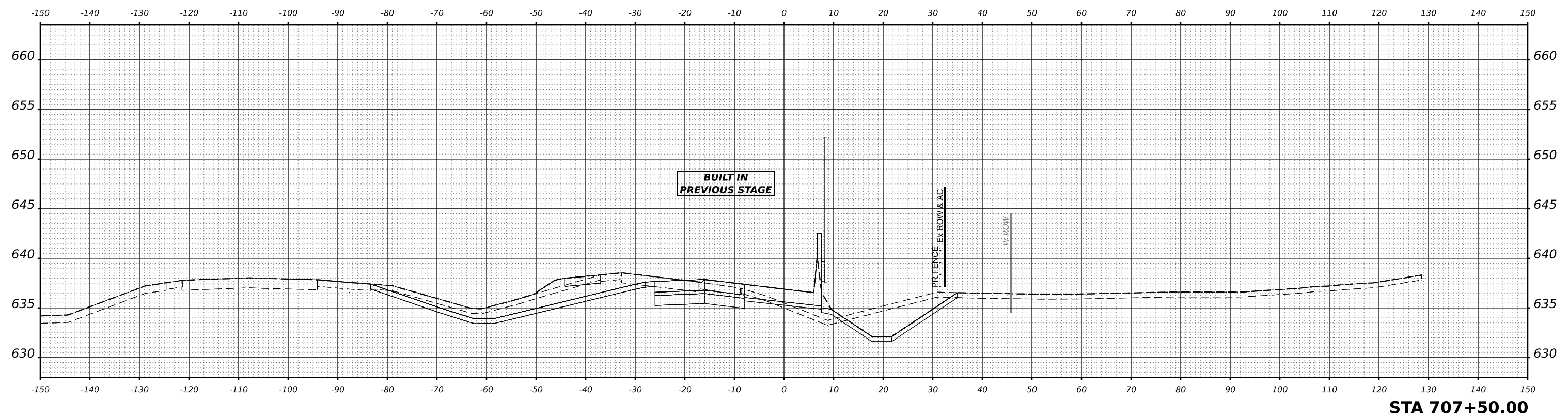
SCALE: 10:H 5:V SHEET 1 OF 11 SHEETS STA. 706+15.00 716+50.00

F.A.I. RTE.	SECTION	COUNTY	TOTAL SHEETS	SHEET NO.
I-80	FAI 80 21 STRUCTURE 4	WILL	550	535
			CONTRACT NO. 62R25	
		ILLINOIS	FED. AID PROJECT	

DATE	
BY	
FINAL SURVEY	SURVEYED
NOTE BOOK	PLOTTED
NO.	TEMPLATE
	AREAS
	CHECKED

DATE	
BY	
ORIGINAL SURVEY	SURVEYED
NOTE BOOK	PLOTTED
NO.	TEMPLATE
	AREAS
	CHECKED

MODEL: BL_P\LRKIN_C - 707+00.00 (Sheet)
 FILE NAME: d:\transystems\p\dev\transystems\p\p\shared\documents\projects\2018\CH401\401_80022\02_7transystems\CD\62R25\Sheets\2-Cross Sections\STAGE 1D\1D1\1SC-CONTAINER_SLD-PR_ROADWAY_LARKIN_RAMP_C.dgn



USER NAME	= vljanachione	DESIGNED	- VLJ	REVISED	-
		DRAWN	- MBM	REVISED	-
PLOT SCALE	= 0.16666633 1/ in.	CHECKED	- JMG	REVISED	-
PLOT DATE	= 6/18/2024	DATE	- 6/18/24	REVISED	-

**STATE OF ILLINOIS
 DEPARTMENT OF TRANSPORTATION**

**STAGE 1D CROSS SECTIONS
 LARKIN RAMP C**

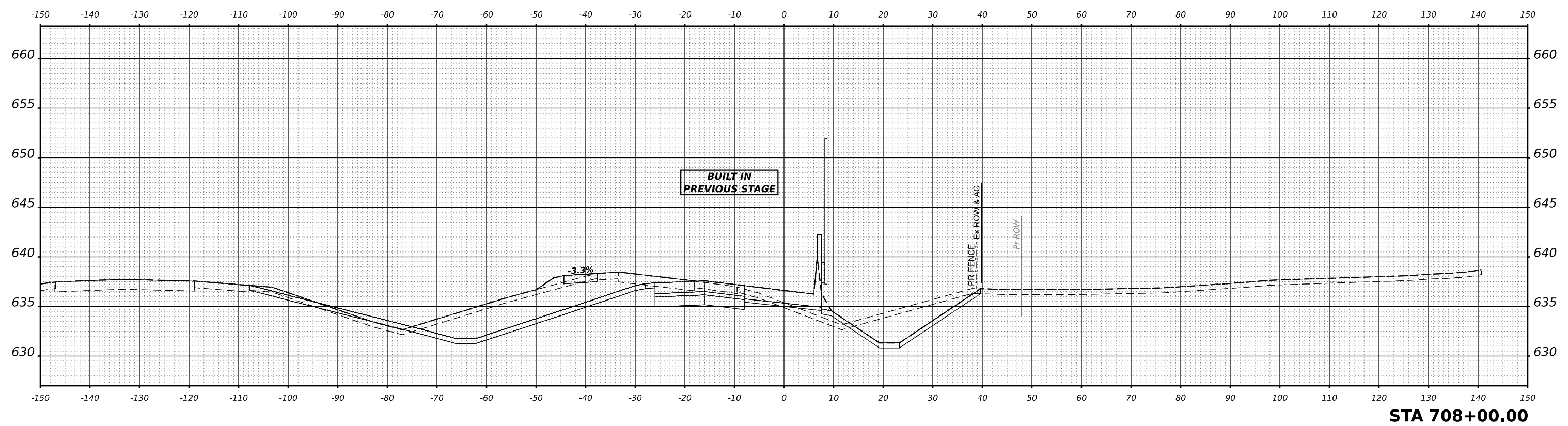
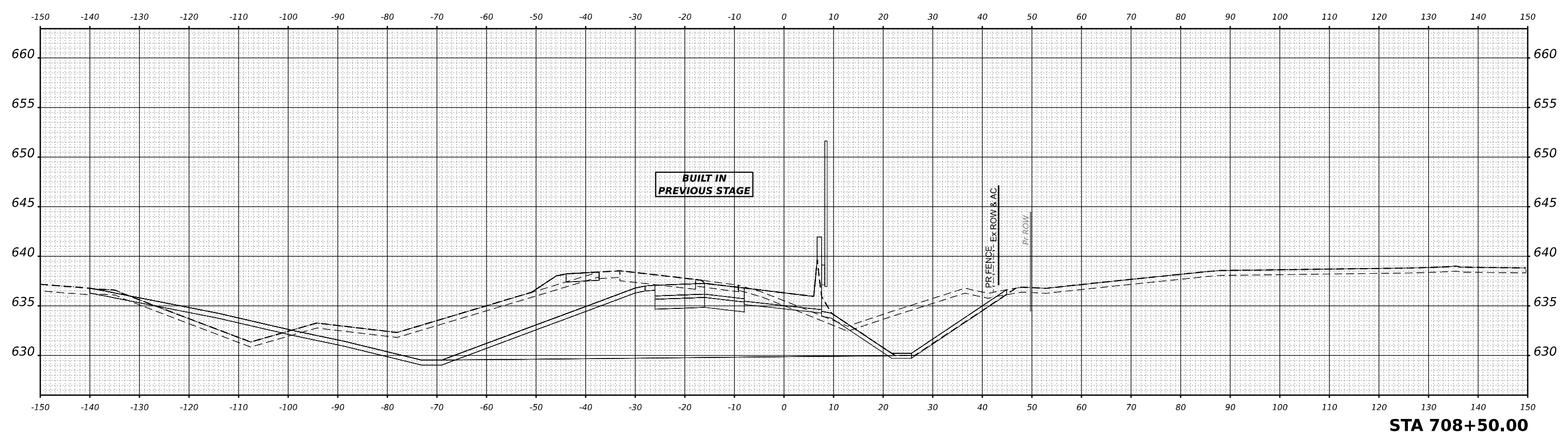
SCALE: 10:H 5:V SHEET 2 OF 11 SHEETS STA. 707+00.00 707+50.00

F.A.I. RTE.	SECTION	COUNTY	TOTAL SHEETS	SHEET NO.
I-80	FAI 80 21 STRUCTURE 4	WILL	550	536
			CONTRACT NO. 62R25	
ILLINOIS		FED. AID PROJECT		

DATE	
BY	
FINAL SURVEY	SURVEYED
NOTE BOOK	PLOTTED
NO.	TEMPLATE
	AREAS
	CHECKED

DATE	
BY	
ORIGINAL SURVEY	SURVEYED
NOTE BOOK	PLOTTED
NO.	TEMPLATE
	AREAS
	CHECKED

MODEL: BL_RKIN_C - 708+00.00 (Sheet)
 FILE NAME: p:\transystems\paw\dev\transystems\paw\based\documents\projects\2018\C401\401.80022\02\TransSystems\CAD\62R25\Sheets\2-Cross Sections\STAGE 1D\1D1\SC-CONTAINER_S1D-R_ROADWAY_LARK_RAMP_C.dwg



USER NAME = vjjanachione	DESIGNED - VLJ	REVISED -
PLOT SCALE = 0.16666633 1/ in.	DRAWN - MBM	REVISED -
PLOT DATE = 6/18/2024	CHECKED - JMG	REVISED -
	DATE - 6/18/24	REVISED -

**STATE OF ILLINOIS
DEPARTMENT OF TRANSPORTATION**

**STAGE 1D CROSS SECTIONS
LARKIN RAMP C**

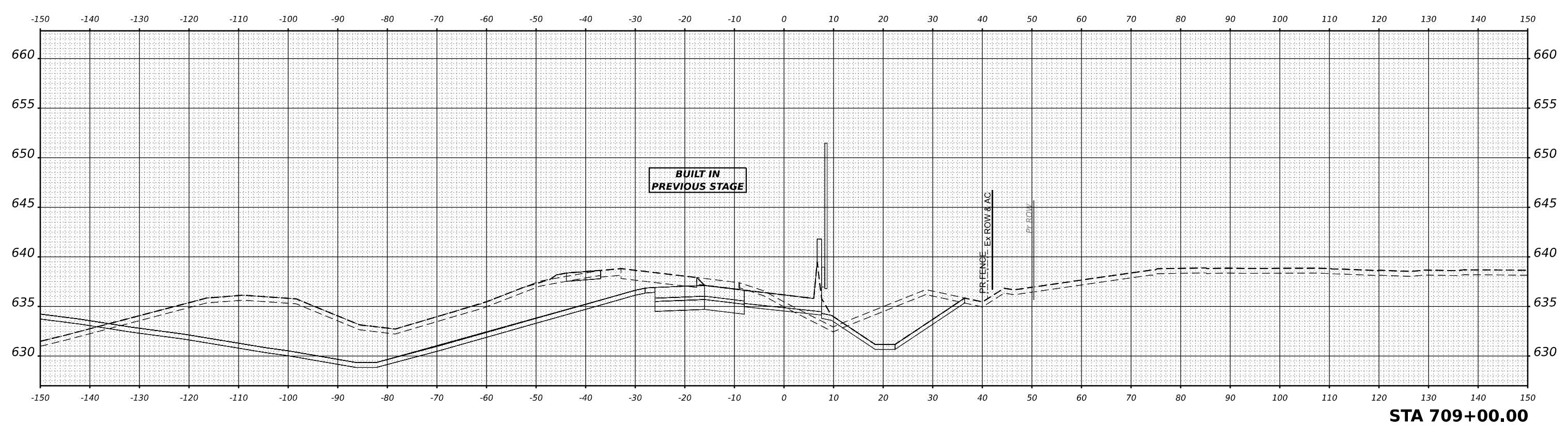
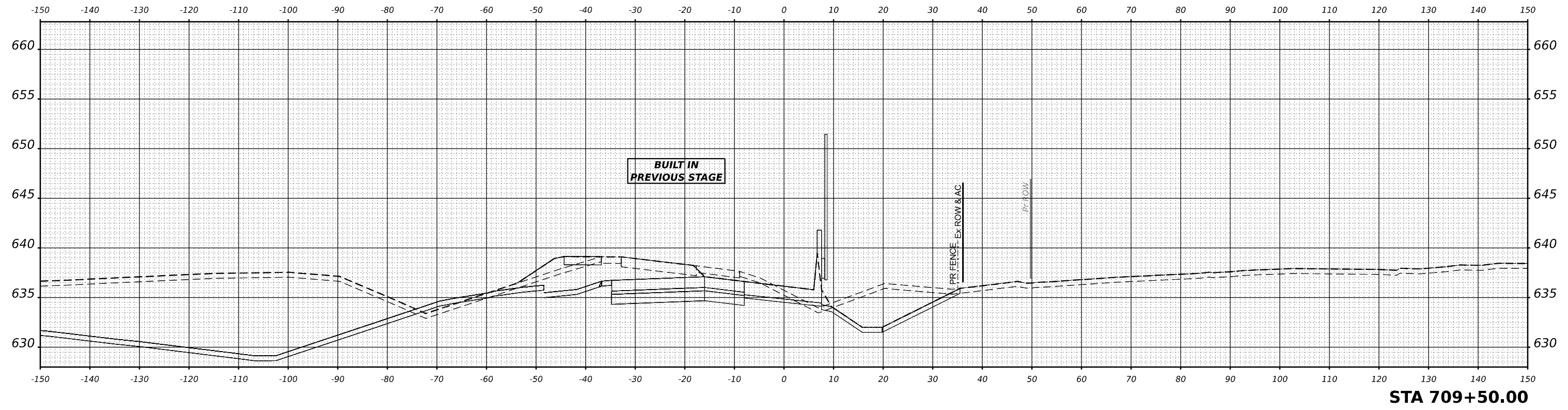
SCALE: 10:H 5:V SHEET 3 OF 11 SHEETS STA. 708+00.00 708+50.00

F.A.I. RTE.	SECTION	COUNTY	TOTAL SHEETS	SHEET NO.
I-80	FAI 80 21 STRUCTURE 4	WILL	550	537
			CONTRACT NO. 62R25	
		ILLINOIS	FED. AID PROJECT	

DATE	
BY	
FINAL SURVEY	SURVEYED
NOTE BOOK	PLOTTED
NO.	TEMPLATE
	AREAS
	CHECKED

DATE	
BY	
ORIGINAL SURVEY	SURVEYED
NOTE BOOK	PLOTTED
NO.	TEMPLATE
	AREAS
	CHECKED

MODEL: BL_P\LRKIN_C - 709+00.00 (Sheet)
 FILE NAME: d:\transystems\p\dev\transystems\p\dev\Documents\Projects\2018\C401\401.80022\02\TransSystems\CAD\62R25\Sheets\2\Cross Sections\STAGE 1D\1D1\15C-CONTAINER_S1D-PR_ROADWAY_LARKIN_RAMP_C.dwg



USER NAME = vjjanachione	DESIGNED - VLJ	REVISED -
PLOT SCALE = 0.16666633 1/ in.	DRAWN - MBM	REVISED -
PLOT DATE = 6/18/2024	CHECKED - JMG	REVISED -
	DATE - 6/18/24	REVISED -

**STATE OF ILLINOIS
DEPARTMENT OF TRANSPORTATION**

**STAGE 1D CROSS SECTIONS
LARKIN RAMP C**

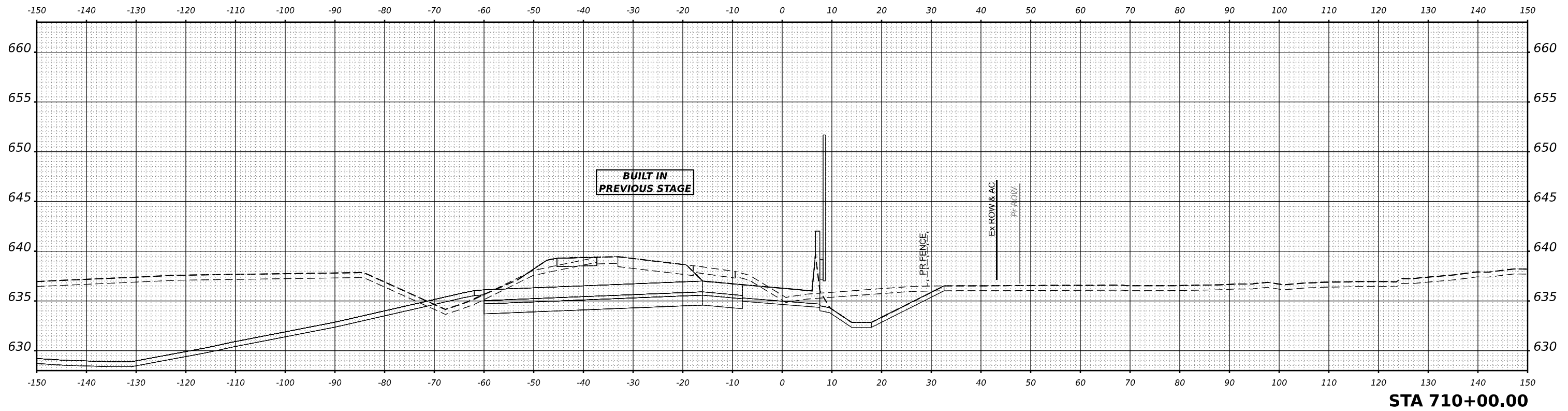
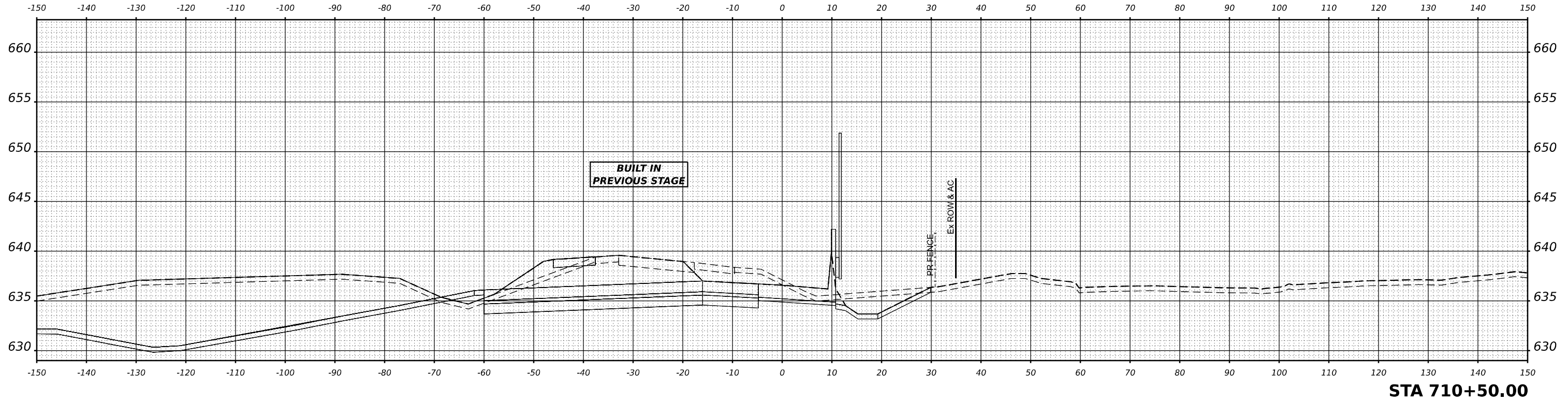
SCALE: 10:H 5:V SHEET 4 OF 11 SHEETS STA. 709+00.00 709+50.00

F.A.I. RTE.	SECTION	COUNTY	TOTAL SHEETS	SHEET NO.
I-80	FAI 80 21 STRUCTURE 4	WILL	550	538
			CONTRACT NO. 62R25	
		ILLINOIS	FED. AID PROJECT	

DATE	
BY	
FINISHED SURVEY	
PLOTTED	
NOTE BOOK	
AREAS CHECKED	

DATE	
BY	
ORIGINAL SURVEY	
PLOTTED	
NOTE BOOK	
AREAS CHECKED	

MODEL: BL_P_LARKIN_C - 710+00.00 (Sheet)
 FILE NAME: p:\transystems\pbl\dev\transystems\pbl\shared\documents\projects\2018\CH401\401.80022\02\TransSystems\CAD\62R25\Sheets\25-Cross Sections\STAGE 1D\1D-CROSS-SECTION\STAGE 1D\1D-CROSS-SECTION\ROADWAY LARKIN RAMP C.dgn



TRANSYSTEMS

USER NAME	= vlfjanachione
DESIGNED	- VLJ
DRAWN	- MBM
CHECKED	- JMG
PLOT DATE	= 6/18/2024

DESIGNED	- VLJ
DRAWN	- MBM
CHECKED	- JMG
DATE	- 6/18/24

REVISED	-
REVISED	-
REVISED	-
REVISED	-

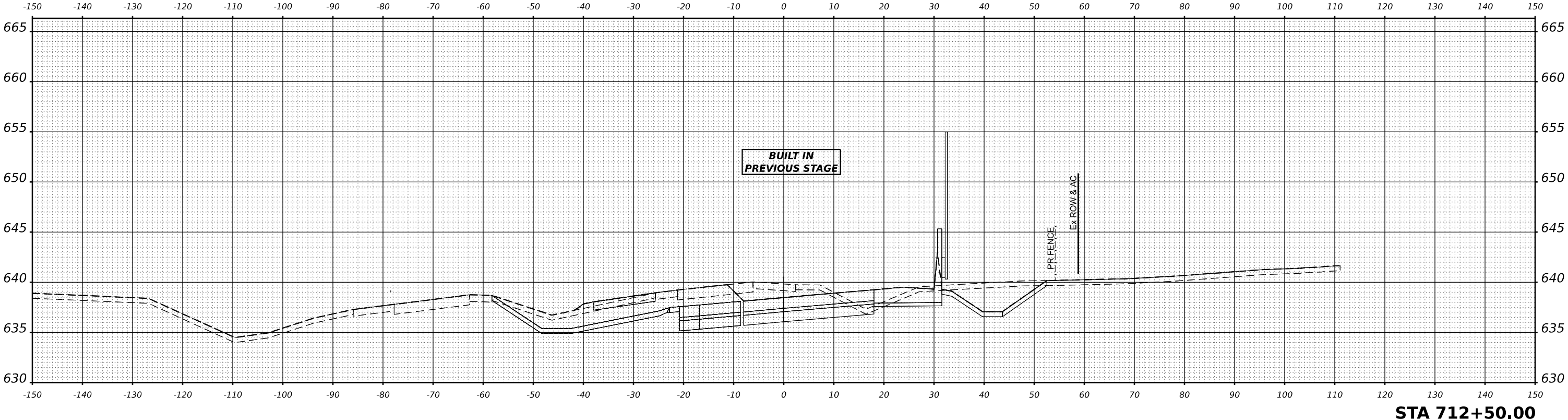
**STATE OF ILLINOIS
 DEPARTMENT OF TRANSPORTATION**

**STAGE 1D CROSS SECTIONS
 LARKIN RAMP C**

SCALE: 10:H 5:V SHEET 5 OF 11 SHEETS STA. 710+00.00 710+50.00

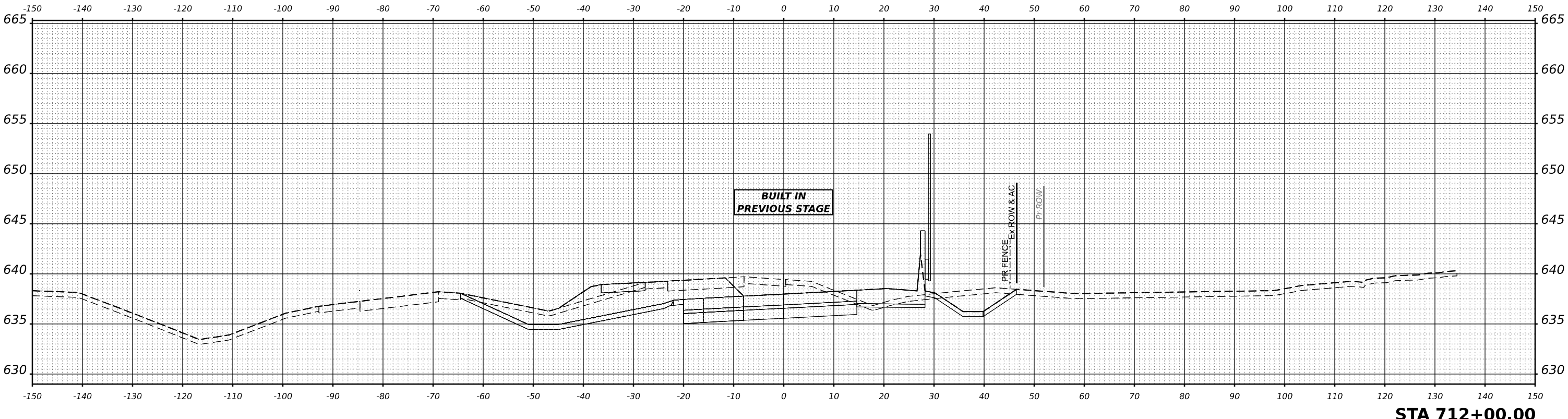
F.A.I. RTE.	SECTION	COUNTY	TOTAL SHEETS	SHEET NO.
I-80	FAI 80 21 STRUCTURE 4	WILL	550	539
			CONTRACT NO. 62R25	
		ILLINOIS	FED. AID PROJECT	

FINAL SURVEY	SURVEYED	BY	DATE
NOTE BOOK	PLOTTED		
NO.	TEMPLATE		
	AREAS CHECKED		



STA 712+50.00

ORIGINAL SURVEY	SURVEYED	BY	DATE
NOTE BOOK	PLOTTED		
NO.	TEMPLATE		
	AREAS CHECKED		



STA 712+00.00

MODEL: BLU_RLN_RKN_C - 712+00.00 (Sheet)
 FILE NAME: p:\transystems\paw\dev\transystems\paw\paw\paw\Documents\Projects\2018\CH401\401.80022\02\TransSystems\CD\62R25\Sheets\2-Cross Sections\STAGE 1D\1D-Cross Containers_S1D-Pr_Roadway_LARK_RAMP_C.rvt



USER NAME = vjjanachione
 PLOT SCALE = 0.16666633 1/ in.
 PLOT DATE = 6/18/2024

DESIGNED - VLJ
 DRAWN - MBM
 CHECKED - JMG
 DATE - 6/18/24

REVISED -
 REVISED -
 REVISED -
 REVISED -

STATE OF ILLINOIS
 DEPARTMENT OF TRANSPORTATION

SCALE: 10:H 5:V SHEET 7 OF 11 SHEETS STA. 712+00.00 712+50.00

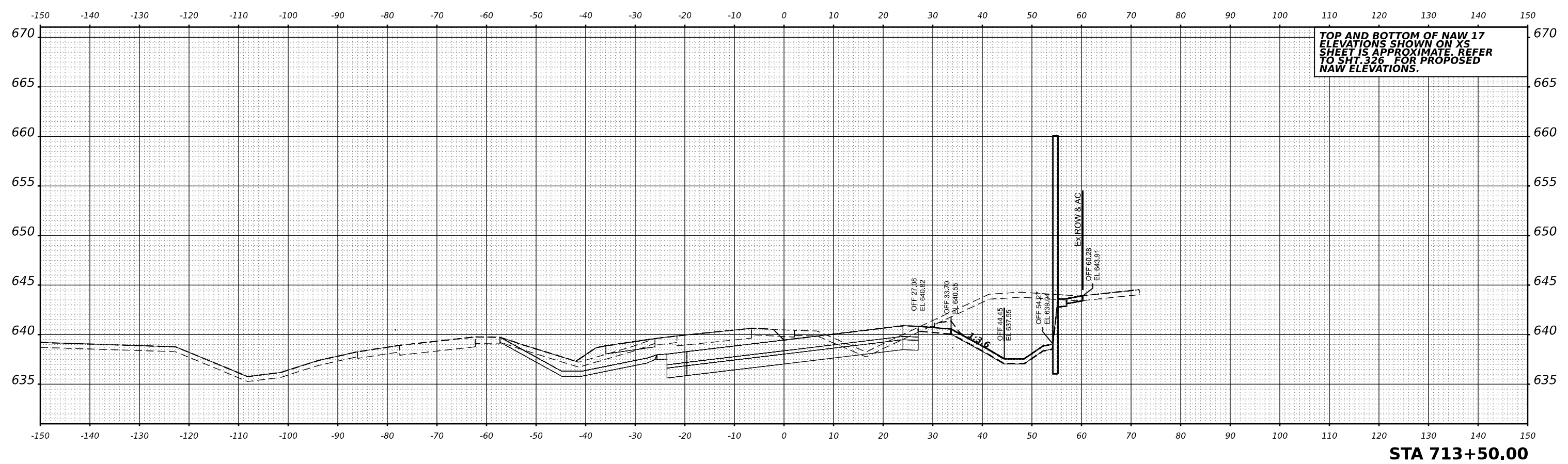
STAGE 1D CROSS SECTIONS
 LARKIN RAMP C

F.A.I. RTE.	SECTION	COUNTY	TOTAL SHEETS	SHEET NO.
I-80	FAI 80 21 STRUCTURE 4	WILL	550	541
CONTRACT NO. 62R25				
ILLINOIS	FED. AID PROJECT			

FINAL SURVEY	SURVEYED	BY	DATE
NOTE BOOK	PLOTTED		
NO.	TEMPLATE		
	AREAS		
	CHECKED		

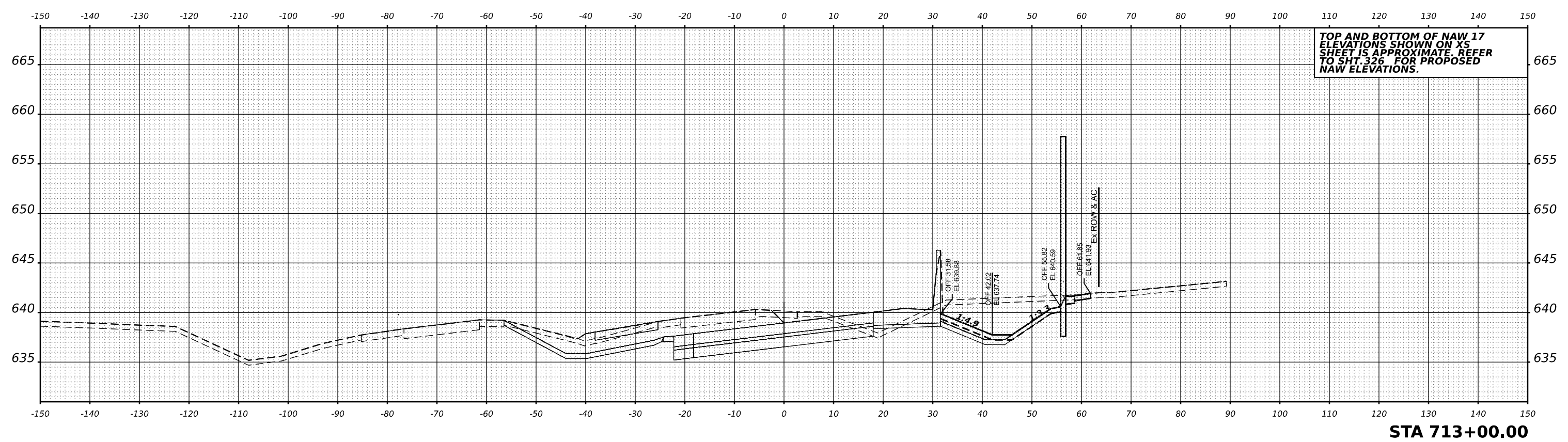
ORIGINAL SURVEY	SURVEYED	BY	DATE
NOTE BOOK	PLOTTED		
NO.	TEMPLATE		
	AREAS		
	CHECKED		

MODEL: BL_P_LARKIN_C - 713+00.00 (Sheet)
 FILE NAME: p:\transystems\paw\paw\transystems\paw\paw\Documents\Projects\2018\CH401\401\80022\02\TransSystems\CA\02\25\Sheets\25-Cross Sections\STAGE 1D\15C-CROSS SECTIONS\LARKIN RAMP C.dwg



TOP AND BOTTOM OF NAW 17 ELEVATIONS SHOWN ON XS SHEET IS APPROXIMATE. REFER TO SHT. 326 FOR PROPOSED NAW ELEVATIONS.

STA 713+50.00



TOP AND BOTTOM OF NAW 17 ELEVATIONS SHOWN ON XS SHEET IS APPROXIMATE. REFER TO SHT. 326 FOR PROPOSED NAW ELEVATIONS.

STA 713+00.00



USER NAME	= vjjanachione
PLOT SCALE	= 0.16666633 1/ in.
PLOT DATE	= 6/18/2024

DESIGNED	- VLJ
DRAWN	- MBM
CHECKED	- JMG
DATE	- 6/18/24

REVISED	-
REVISED	-
REVISED	-
REVISED	-

STATE OF ILLINOIS
 DEPARTMENT OF TRANSPORTATION

STAGE 1D CROSS SECTIONS
 LARKIN RAMP C

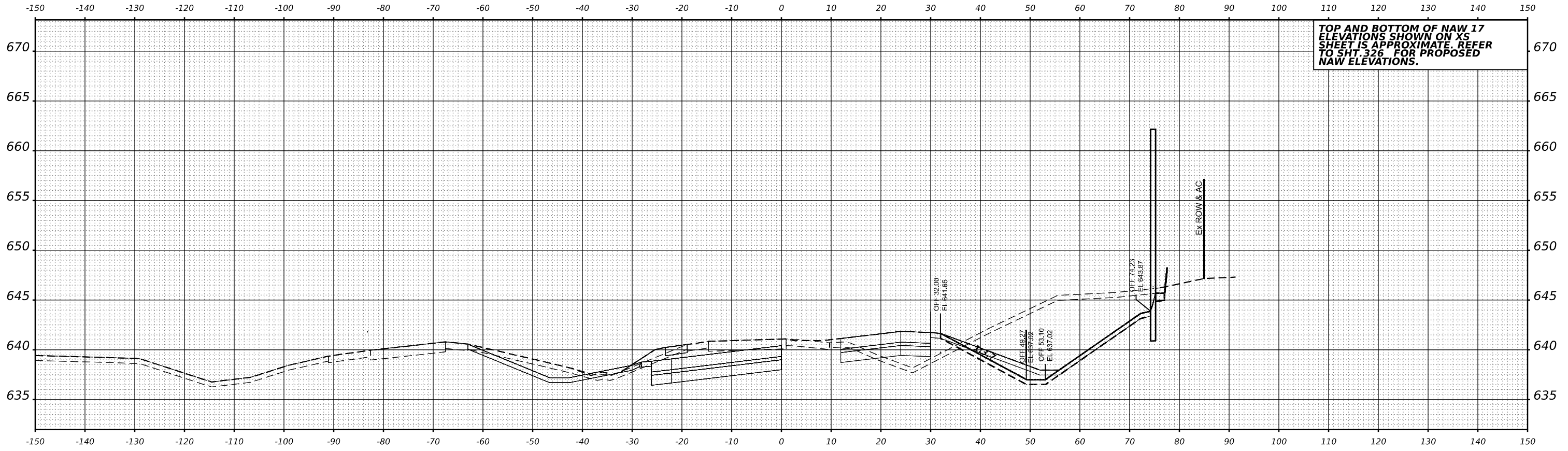
SCALE: 10:H 5:V	SHEET 8	OF 11 SHEETS	STA. 713+00.00	713+50.00
-----------------	---------	--------------	----------------	-----------

F.A.I. RTE.	SECTION	COUNTY	TOTAL SHEETS	SHEET NO.
I-80	FAI 80 21 STRUCTURE 4	WILL	550	542
CONTRACT NO. 62R25				
ILLINOIS		FED. AID PROJECT		

BY	DATE
SURVEYED	
PLOTTED	
TEMPLATE	
AREAS	
CHECKED	
NO.	
DATE	
BY	
SURVEYED	
PLOTTED	
TEMPLATE	
AREAS	
CHECKED	
NO.	
DATE	
BY	

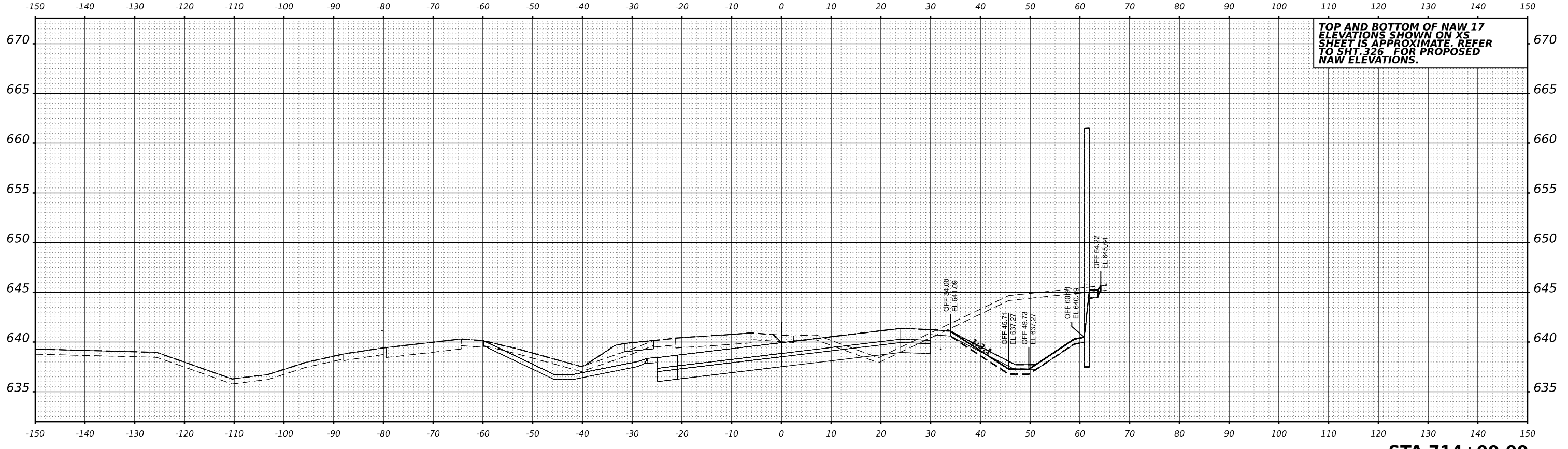
BY	DATE
SURVEYED	
PLOTTED	
TEMPLATE	
AREAS	
CHECKED	
NO.	
DATE	
BY	
SURVEYED	
PLOTTED	
TEMPLATE	
AREAS	
CHECKED	
NO.	
DATE	
BY	

MODEL: BL_RAMP_C - 714+00.00 (Sheet)
FILE NAME: p:\transystems\p\dev\transystems\proj\2022\transystems\CAD\62R25\Sheets\25-Cross Sections\STAGE 1D\15C-CROSS SECTION LARKIN RAMP C.dwg



STA 714+50.00

TOP AND BOTTOM OF NAW 17 ELEVATIONS SHOWN ON XS SHEET IS APPROXIMATE. REFER TO SHT. 326 FOR PROPOSED NAW ELEVATIONS.



STA 714+00.00

TOP AND BOTTOM OF NAW 17 ELEVATIONS SHOWN ON XS SHEET IS APPROXIMATE. REFER TO SHT. 326 FOR PROPOSED NAW ELEVATIONS.



USER NAME	= vjjanachione
PLOT SCALE	= 0.16666633 1/ in.
PLOT DATE	= 6/18/2024

DESIGNED	- VLJ
DRAWN	- MBM
CHECKED	- JMG
DATE	- 6/18/24

REVISED	-
REVISED	-
REVISED	-
REVISED	-

STATE OF ILLINOIS
DEPARTMENT OF TRANSPORTATION

SCALE:	10:H 5:V
SHEET	9
OF	11
SHEETS	
STA.	714+00.00
	714+50.00

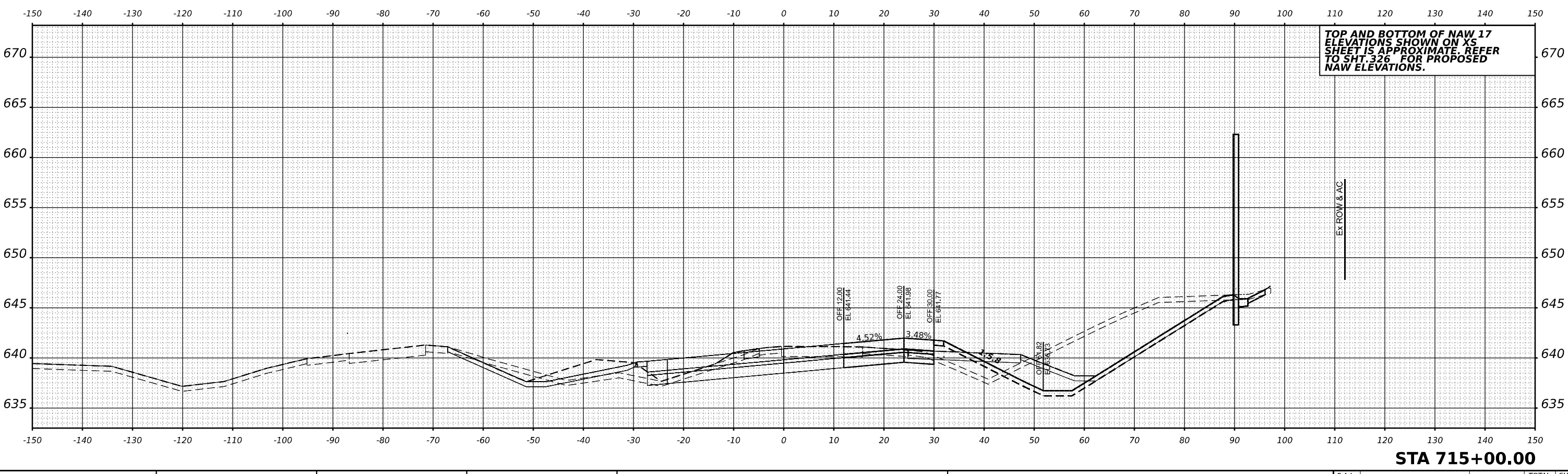
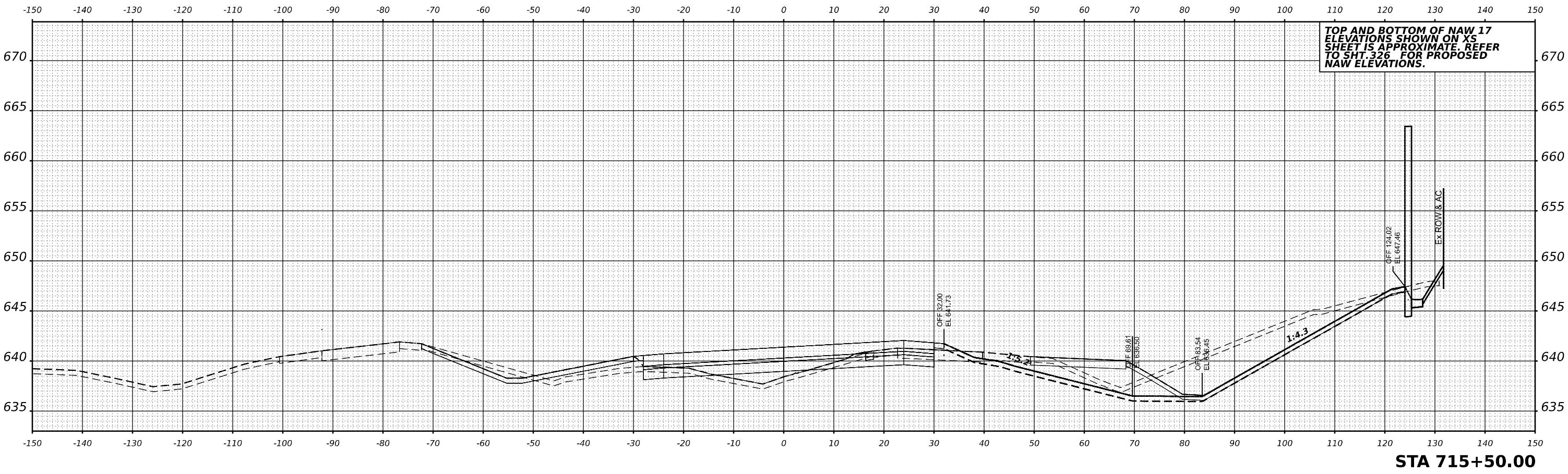
STAGE 1D CROSS SECTIONS
LARKIN RAMP C

F.A.I. RT.E.	SECTION	COUNTY	TOTAL SHEETS	SHEET NO.
I-80	FAI 80 21 STRUCTURE 4	WILL	550	543
			CONTRACT NO. 62R25	
		ILLINOIS FED. AID PROJECT		

FINAL SURVEY	SURVEYED	BY	DATE
NOTE BOOK	PLOTTED		
NO.	TEMPLATE		
	AREAS		
	CHECKED		

ORIGINAL SURVEY	SURVEYED	BY	DATE
NOTE BOOK	PLOTTED		
NO.	TEMPLATE		
	AREAS		
	CHECKED		

MODEL: BL_P\LRKIN_C - 715+00.00 (Sheet)
 FILE NAME: d:\transystems\p\dev\transystems\p\p\staged\documents\projects\2018\C401\401.80022\02\TransSystems\CAD\62R25\Sheets\25-Cross Sections\STAGE 1D\15C-Cross Sections\STAGE 1D\15C-Cross Sections\ROADWAY LARK RAMP C.dwg



USER NAME = vjjanachione	DESIGNED - VLJ	REVISED -
PLOT SCALE = 0.16666633 1/ in.	DRAWN - MBM	REVISED -
PLOT DATE = 6/18/2024	CHECKED - JMG	REVISED -
	DATE - 6/18/24	REVISED -

**STATE OF ILLINOIS
DEPARTMENT OF TRANSPORTATION**

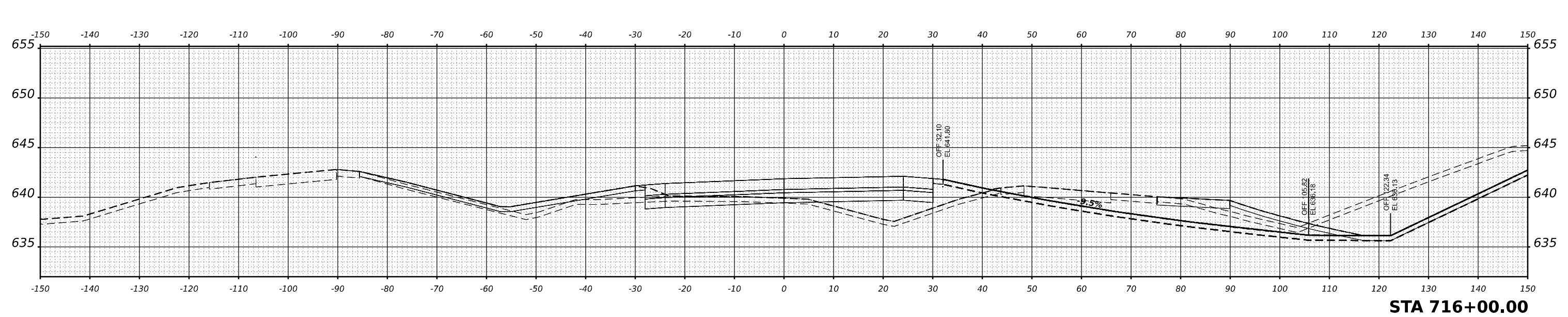
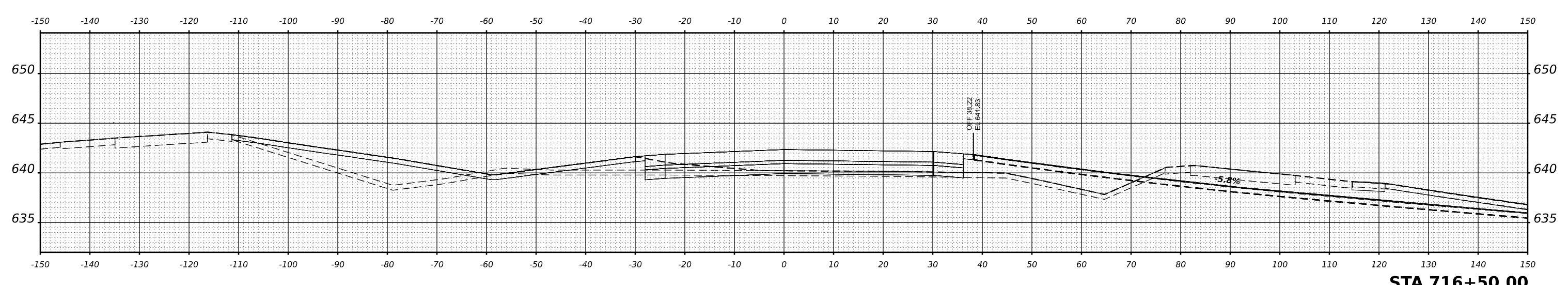
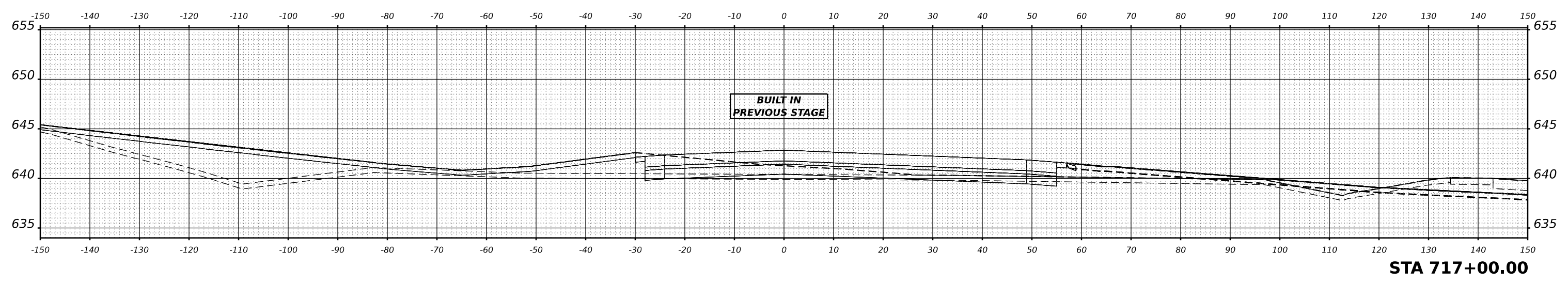
STAGE 1D CROSS SECTIONS LARKIN RAMP C			
SCALE: 10:H 5:V	SHEET 10	OF 11 SHEETS	STA. 715+00.00 715+50.00

F.A.I. RTE.	SECTION	COUNTY	TOTAL SHEETS	SHEET NO.
I-80	FAI 80 21 STRUCTURE 4	WILL	550	544
CONTRACT NO. 62R25				
ILLINOIS		FED. AID PROJECT		

DATE	
BY	
SURVEYED	
PLOTTED	
TEMPLATE	
AREAS	
AREAS CHECKED	
NO.	
FINAL SURVEY	
NOTE BOOK	

DATE	
BY	
SURVEYED	
PLOTTED	
TEMPLATE	
AREAS	
AREAS CHECKED	
NO.	
ORIGINAL SURVEY	
NOTE BOOK	

MODEL: BL_RAMP_C - 716+00.00 (Sheet)
 FILE NAME: p:\transystems\p\dev\transystems\p\dev\Documents\Projects\2018\C4401\401.80022\02-TransSystems\C4401\80022\02-Sheets\2-Cross Sections\STAGE 1D\1D-CROSS SECTION\STAGE 1D-CROSS SECTION\ROADWAY LARK RAMP C.dwg



USER NAME	= vjjanachione	DESIGNED	- VLJ	REVISED	-
PLOT SCALE	= 0.16666633 1/ in.	DRAWN	- MBM	REVISED	-
PLOT DATE	= 6/18/2024	CHECKED	- JMG	REVISED	-
		DATE	- 6/18/24	REVISED	-

**STATE OF ILLINOIS
DEPARTMENT OF TRANSPORTATION**

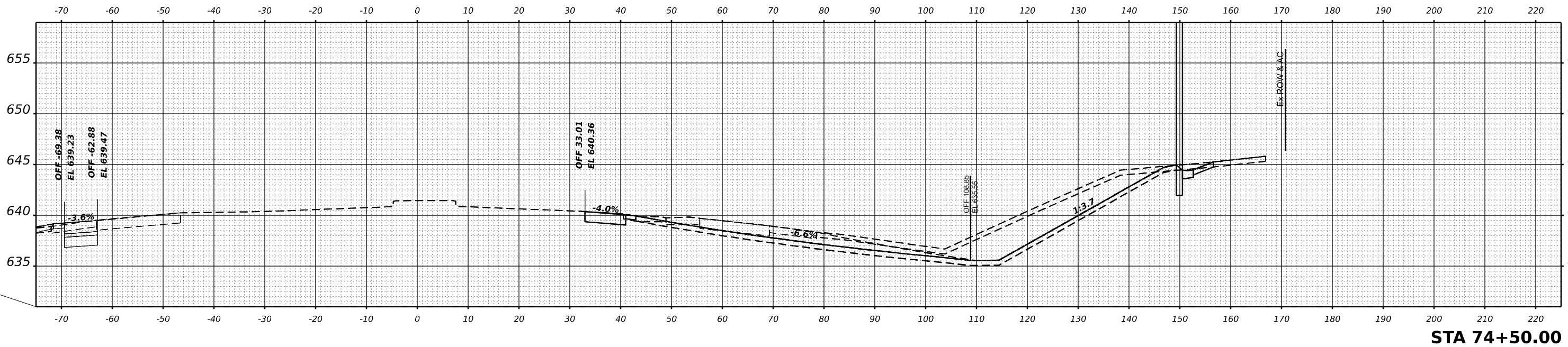
**STAGE 1D CROSS SECTIONS
LARKIN RAMP C**

SCALE: 10:H 5:V SHEET 11 OF 11 SHEETS STA. 716+00.00 717+00.00

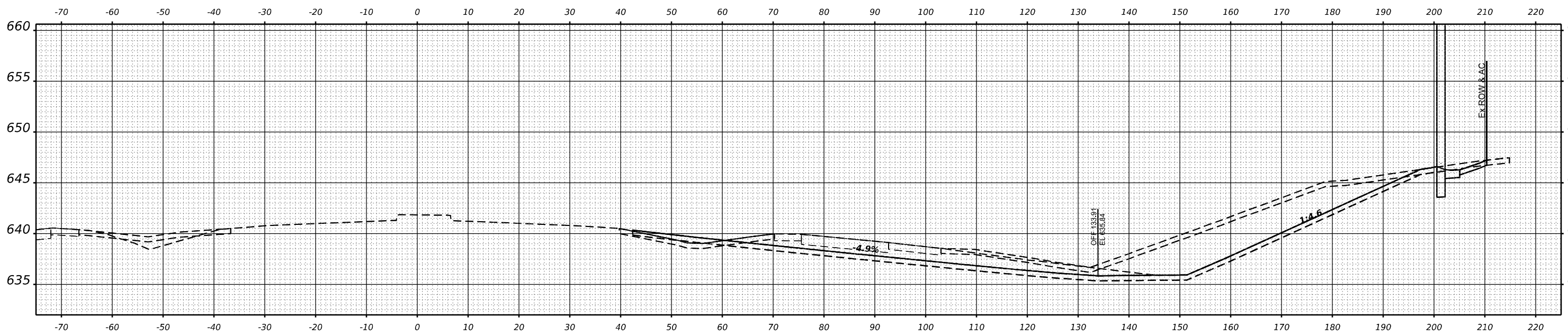
F.A.I. RTE.	SECTION	COUNTY	TOTAL SHEETS	SHEET NO.
I-80	FAI 80 21 STRUCTURE 4	WILL	550	545
CONTRACT NO. 62R25				
ILLINOIS		FED. AID PROJECT		

FINAL SURVEY	SURVEYED	BY	DATE
NOTE BOOK	PLOTTED		
NO.	TEMPLATE		
	AREAS CHECKED		

ORIGINAL SURVEY	SURVEYED	BY	DATE
NOTE BOOK	PLOTTED		
NO.	TEMPLATE		
	AREAS CHECKED		



STA 74+50.00



STA 74+00.00



USER NAME = vjanachione	DESIGNED - VLJ	REVISED
PLOT SCALE = 0.16666633 1/ in.	DRAWN - MBM	REVISED -
PLOT DATE = 6/18/2024	CHECKED - JMG	REVISED -
	DATE - 6/18/24	REVISED -

**STATE OF ILLINOIS
DEPARTMENT OF TRANSPORTATION**

**STAGE 1D CROSS SECTIONS
LARKIN NB SHOULDER**

SCALE: 10:H 5:V SHEET 1 OF 5 SHEETS STA. 74+00.00 74+50.00

F.A.I. RTE.	SECTION	COUNTY	TOTAL SHEETS	SHEET NO.
I-80	FAI 80 21 STRUCTURE 4	WILL	550	546
CONTRACT NO. 62R25				

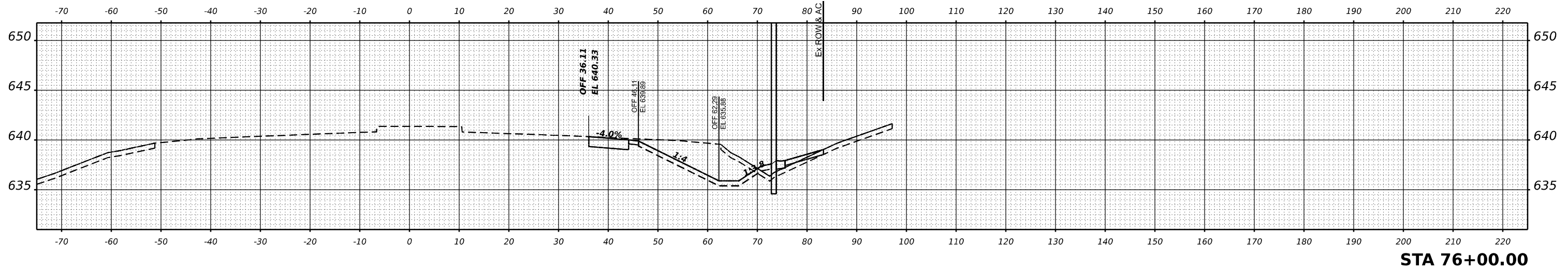
ILLINOIS FED. AID PROJECT

MODEL: CL_P_LARKIN - 74+00.00 (Sheet)
FILE NAME: p:\transystems\p\barberdev\transystems\p\barberdev\transystems\p\barberdev\Documents\Projects\2018\CH401\4011.80022\02-TransSystems\CA\62R25\Sheet25-Cross Sections\Stage 1D\1D-CrossSections\74+50.00-Roadway_LARK_NB_Shldr.dwg

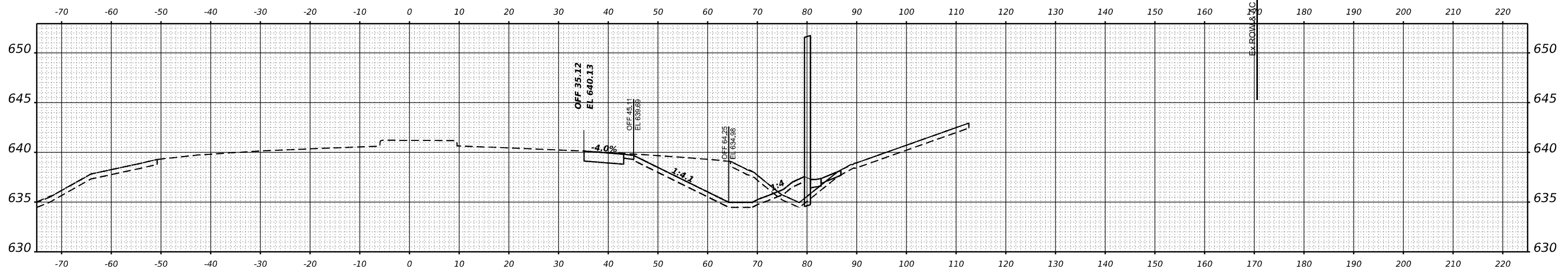
MODEL: C:\P_LARKIN\75+00.00 (Sheet)
 FILE NAME: p:\transystems\pwr\dev\transystems\pwr\basedocuments\projects\2018\CH401\401.80022\02\Transystems\CAD\62R25\Sheets\25-Cross Sections\STAGE 1D\1D1\TC-CROSS\ROADWAY_LARK_NB_Shldr.dwg

DATE	
BY	
ORIGINAL SURVEY	SURVEYED
NOTE BOOK	PLOTTED
	TEMPLATE
	AREAS
	CHECKED

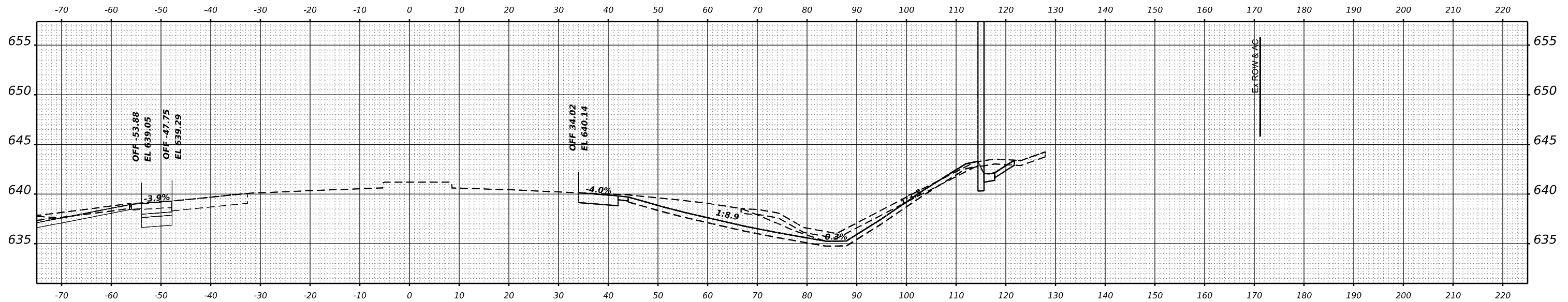
DATE	
BY	
ORIGINAL SURVEY	SURVEYED
NOTE BOOK	PLOTTED
	TEMPLATE
	AREAS
	CHECKED



STA 76+00.00



STA 75+50.00



STA 75+00.00

TRANSYSTEMS

USER NAME = vjjanachione	DESIGNED - VLJ	REVISED
PLOT SCALE = 0.16666633 1/ in.	DRAWN - MBM	REVISED -
PLOT DATE = 6/18/2024	CHECKED - JMG	REVISED -
	DATE - 6/18/24	REVISED -

STATE OF ILLINOIS
DEPARTMENT OF TRANSPORTATION

STAGE 1D CROSS SECTIONS
LARKIN NB SHOULDER

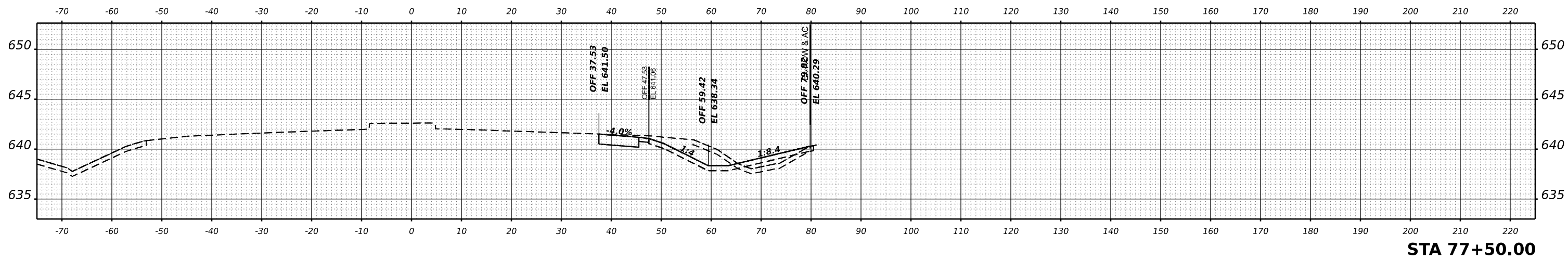
SCALE: 10:H 5:V SHEET 2 OF 5 SHEETS STA. 75+00.00 76+00.00

F.A.I. RTE.	SECTION	COUNTY	TOTAL SHEETS	SHEET NO.
I-80	FAI 80 21 STRUCTURE 4	WILL	550	547
CONTRACT NO. 62R25			ILLINOIS FED. AID PROJECT	

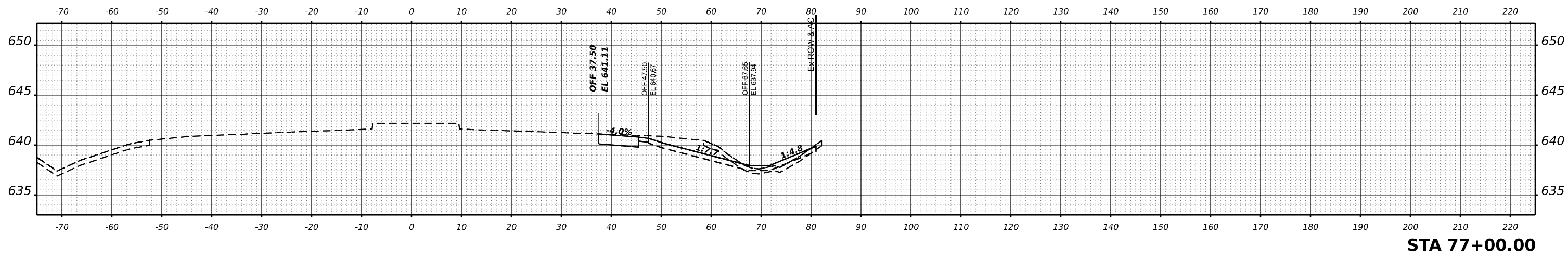
DATE	
BY	
FINAL SURVEY	SURVEYED
NOTE BOOK	PLOTTED
NO.	TEMPLATE
	AREAS
	CHECKED

DATE	
BY	
ORIGINAL SURVEY	SURVEYED
NOTE BOOK	PLOTTED
NO.	TEMPLATE
	AREAS
	CHECKED

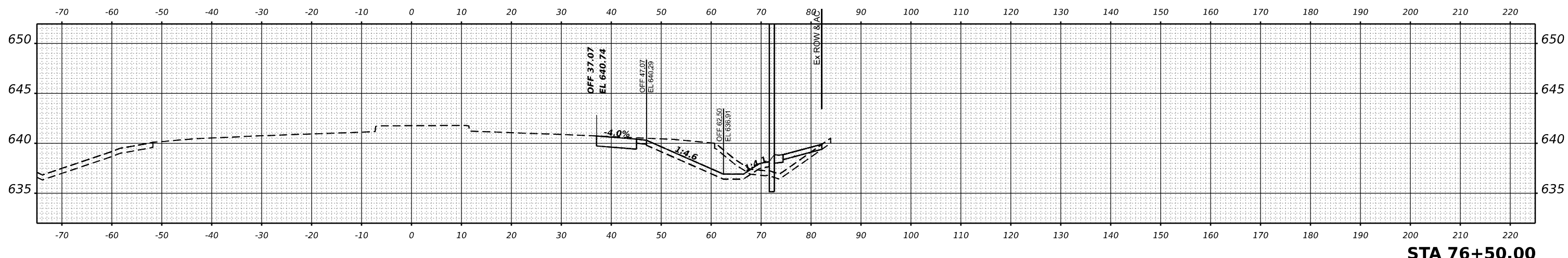
MODEL: CL_P_LARKIN - 76+50.00 (Sheet)
 FILE NAME: p:\transystems\p\dev\transystems\p\hwy\hwy\Documents\Projects\2018\CH401\401.180022\02-TransSystems\CAD\22\25\Cross Sections\STAGE 1D\1D1\SC-Cross Sections\25-Cross Sections\STAGE 1D\1D1\SC-CROSS SECTION\ROADWAY LARK_NB_SHEED.dwg



STA 77+50.00



STA 77+00.00



STA 76+50.00



USER NAME = vjjanachione	DESIGNED - VLJ	REVISED
PLOT SCALE = 0.16666633 1/ in.	DRAWN - MBM	REVISED -
PLOT DATE = 6/18/2024	CHECKED - JMG	REVISED -
	DATE - 6/18/24	REVISED -

**STATE OF ILLINOIS
 DEPARTMENT OF TRANSPORTATION**

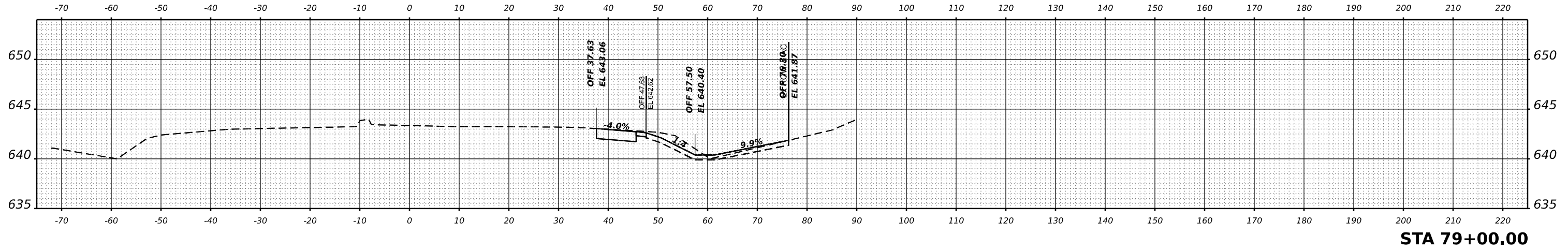
STAGE 1D CROSS SECTIONS LARKIN NB SHOULDER				
SCALE: 10:H 5:V	SHEET 3	OF 5 SHEETS	STA. 76+50.00	77+50.00

F.A.I. RTE.	SECTION	COUNTY	TOTAL SHEETS	SHEET NO.
I-80	FAI 80 21 STRUCTURE 4	WILL	550	548
			CONTRACT NO. 62R25	
		ILLINOIS	FED. AID PROJECT	

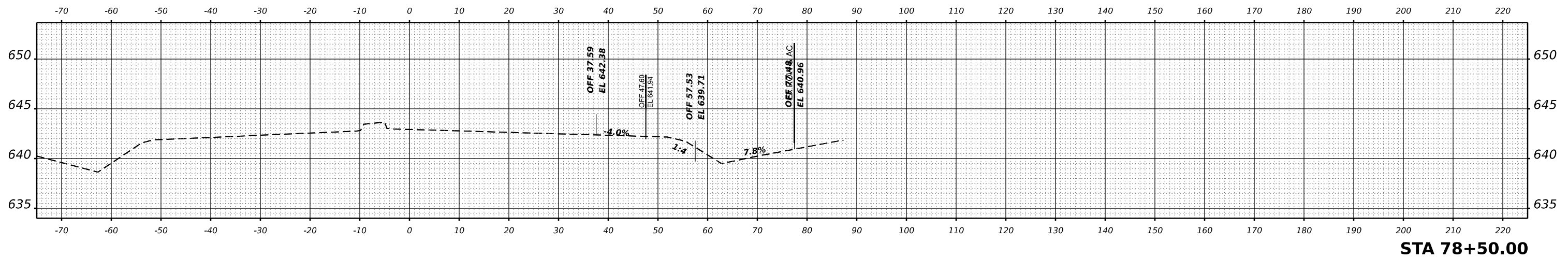
DATE	
BY	
FINAL SURVEY	SURVEYED
NOTE BOOK	PLOTTED
NO.	TEMPLATE
	AREAS
	CHECKED

DATE	
BY	
ORIGINAL SURVEY	SURVEYED
NOTE BOOK	PLOTTED
NO.	TEMPLATE
	AREAS
	CHECKED

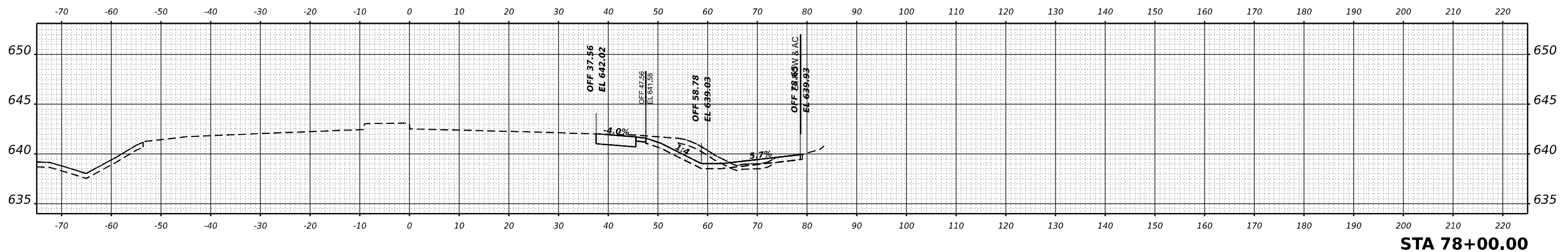
MODEL: C:\p_larkin\78+00.00 (Sheet)
 FILE NAME: p:\transystems\p_larkin\78+00.00\180022\02-TransSystems\CA\02R25\Sheets\2-Cross Sections\STAGE 1D\1D1-SC-CROSS SECTIONS\78+00.00-ROADWAY LARK_NB_SHEED



STA 79+00.00



STA 78+50.00



STA 78+00.00



USER NAME	= vjfanachione
PLOT SCALE	= 0.16666633 1/ in.
PLOT DATE	= 6/18/2024

DESIGNED	- VLJ
DRAWN	- MBM
CHECKED	- JMG
DATE	- 6/18/24

REVISED	
REVISED	-
REVISED	-
REVISED	-

**STATE OF ILLINOIS
 DEPARTMENT OF TRANSPORTATION**

**STAGE 1D CROSS SECTIONS
 LARKIN NB SHOULDER**

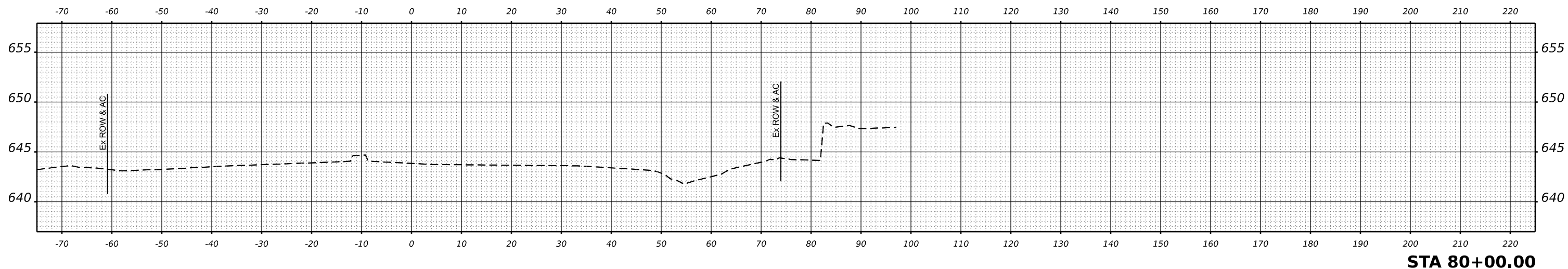
SCALE: 10:H 5:V SHEET 4 OF 5 SHEETS STA. 78+00.00 79+00.00

F.A.I. RTE.	SECTION	COUNTY	TOTAL SHEETS	SHEET NO.
I-80	FAI 80 21 STRUCTURE 4	WILL	550	549
			CONTRACT NO. 62R25	
		ILLINOIS	FED. AID PROJECT	

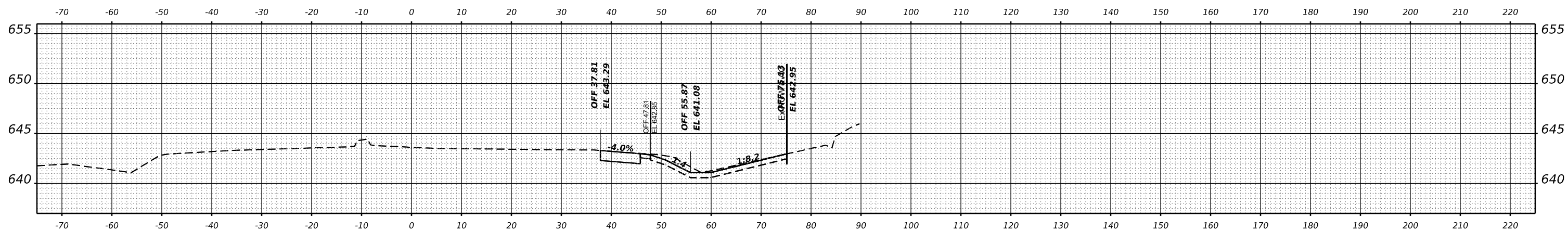
FINAL SURVEY	SURVEYED	BY	DATE
NOTE BOOK	PLOTTED		
NO.	TEMPLATE		
	AREAS		
	CHECKED		

ORIGINAL SURVEY	SURVEYED	BY	DATE
NOTE BOOK	PLOTTED		
NO.	TEMPLATE		
	AREAS		
	CHECKED		

MODEL: CL_P_LARKIN - 79+50.00 (Sheet)
 FILE NAME: p:\transystems\p\dev\transystems\p\roadway\documents\projects\2018\CH-401\80022\02-TransSystems\CAD\62R25\Sheets\Cross Sections\STAGE 1D\1D-Cross Sections\ROADWAY_LARK_NB_Shtgen



STA 80+00.00



STA 79+50.00



USER NAME = vjjanachione	DESIGNED - VLJ	REVISED
PLOT SCALE = 0.16666633 1/ in.	DRAWN - MBM	REVISED -
PLOT DATE = 6/18/2024	CHECKED - JMG	REVISED -
	DATE - 6/18/24	REVISED -

**STATE OF ILLINOIS
 DEPARTMENT OF TRANSPORTATION**

**STAGE 1D CROSS SECTIONS
 LARKIN NB SHOULDER**

SCALE: 10:H 5:V SHEET 5 OF 5 SHEETS STA. 79+50.00 80+00.00

F.A.I. RTE.	SECTION	COUNTY	TOTAL SHEETS	SHEET NO.
I-80	FAI 80 21 STRUCTURE 4	WILL	550	550
CONTRACT NO. 62R25				
ILLINOIS		FED. AID PROJECT		