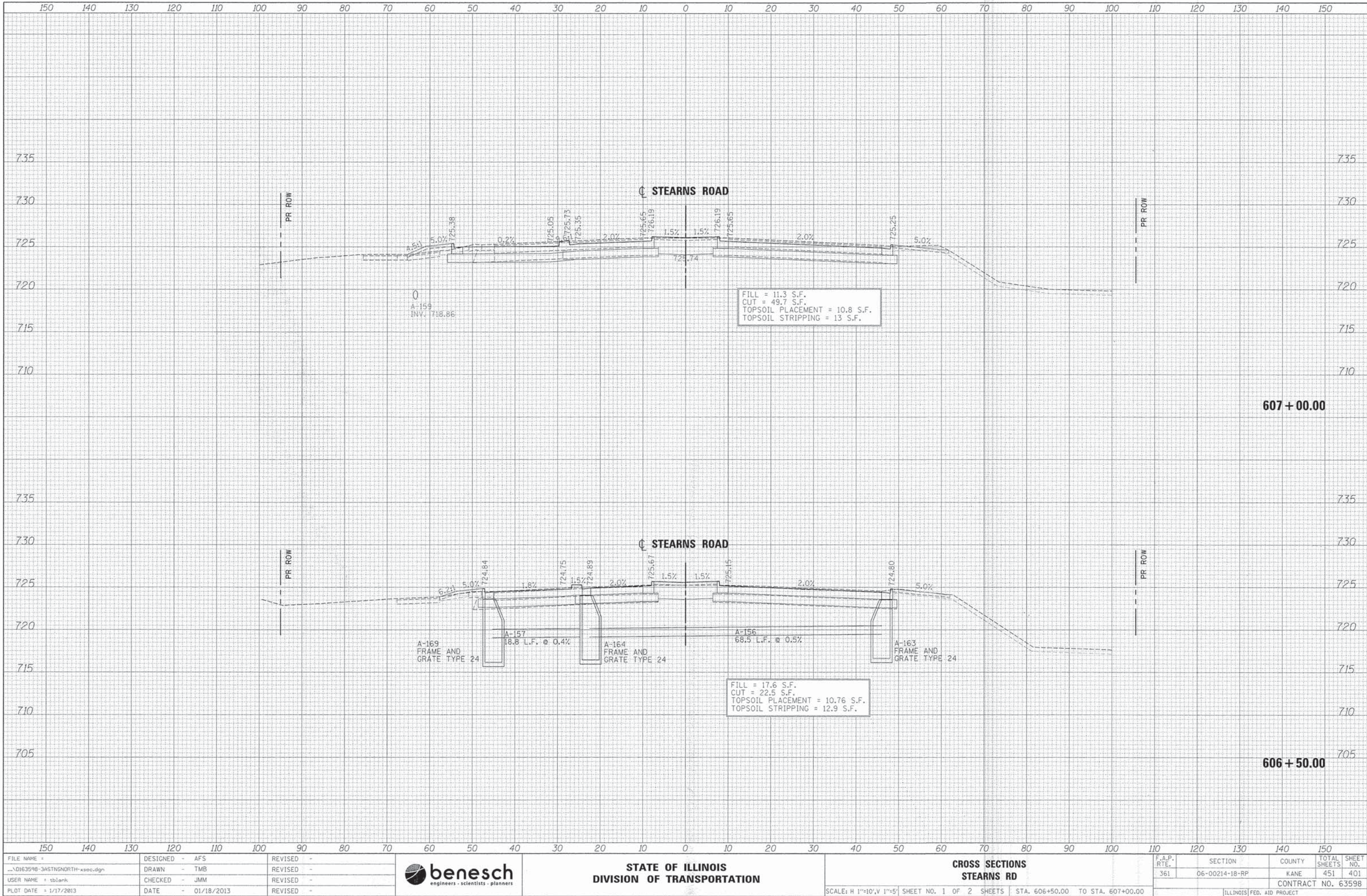


DATE	BY	SURVEYED	PLOTTED	TEMPLATE	AREAS	CHECKED
		FINAL	NO.	NO.	NO.	NO.


DATE	BY	SURVEYED	PLOTTED	TEMPLATE	AREAS	CHECKED
		ORIGINAL	NO.	NO.	NO.	NO.





FINAL	SURVEYED	BY	DATE
SURVEY	PLOTTED		
NOTE BOOK	TEMPLATE		
AREAS	CHECKED		
NO.			

ORIGINAL	SURVEYED	BY	DATE
SURVEY	PLOTTED		
NOTE BOOK	TEMPLATE		
AREAS	CHECKED		
NO.			



FILE NAME =	DESIGNED - AFS	REVISED -
...\\D163598-3ASTNSNORTH-xsec.dgn	DRAWN - TMB	REVISED -
USER NAME = tblank	CHECKED - JMM	REVISED -
PLOT DATE = 1/17/2013	DATE - 01/18/2013	REVISED -



STATE OF ILLINOIS  
DIVISION OF TRANSPORTATION

CROSS SECTIONS  
STEARNS RD

SCALE: H 1"=10', V 1"=5' SHEET NO. 2 OF 2 SHEETS STA. 607+50.00 TO STA. 608+00.00

F.A.P. RTE.	SECTION	COUNTY	TOTAL SHEETS	SHEET NO.
361	06-00214-18-RP	KANE	451	402
CONTRACT NO. 63598				
ILLINOIS FED. AID PROJECT				




ORIGINAL SURVEY	SURVEYED	BY	DATE
	PLOTTED TEMPLATE AREAS AREAS CHECKED		
NO.	NOTE BOOK		




FINAL SURVEY	SURVEYED	BY	DATE
NO.	PLOTTED		
	NOTE BOOK		
	AREAS CHECKED		

ORIGINAL SURVEY	SURVEYED	BY	DATE
NO.	PLOTTED		
	NOTE BOOK		
	AREAS CHECKED		



STA. 20004+50.00 UPRR = STA. 1995+18.75 UPRR SHOOFLY

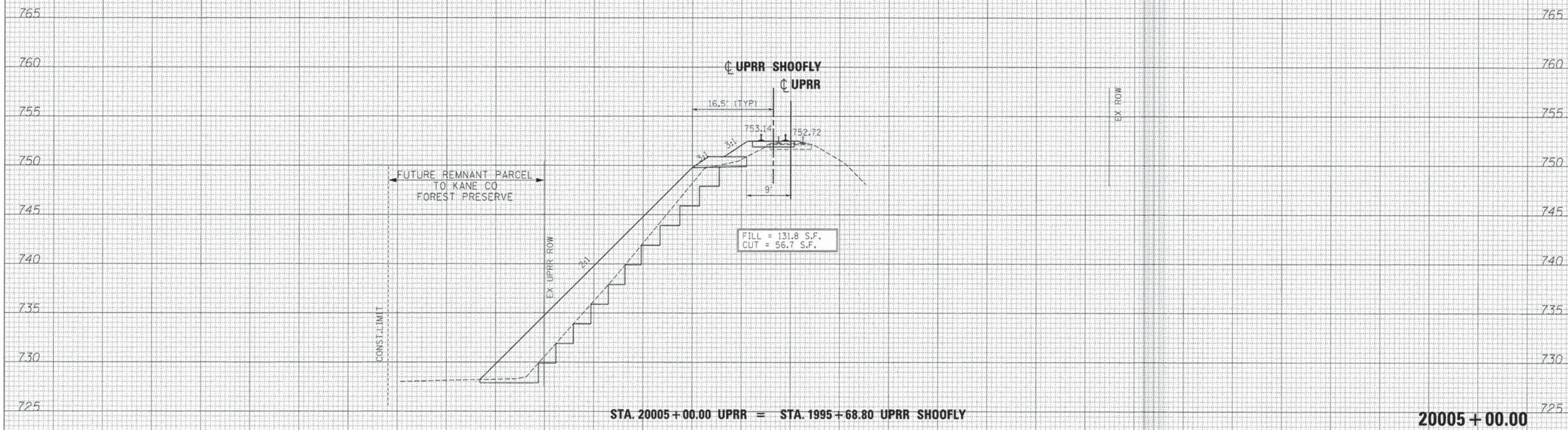
20004 + 50.00

150		140		130		120		110		100		90		80		70		60		50		40		30		20		10		0		10		20		30		40		50		60		70		80		90		100		110		120		130		140		150	
FILE NAME =				DESIGNED - AFS				REVISED - ADDENDUM 04/15/2013								STATE OF ILLINOIS DIVISION OF TRANSPORTATION												CROSS SECTIONS UPRR SHOOF-FLY												F.A.P. RTE.		SECTION				COUNTY		TOTAL SHEETS		SHEET NO.											
...\\D163598-3AUPRR-STO-xsec.dgn				DRAWN - TMB				REVISED -																																361		06-00214-18-RP				KANE		451		404											
USER NAME = toddblenk				CHECKED - JMM				REVISED -																																CONTRACT NO. 63598																					
PLOT DATE = 4/15/2013				DATE - 01/18/2013				REVISED -																																SCALE: H 1"=10', V 1"=5'   SHEET NO. 2 OF 20 SHEETS   STA. 20004+50.00 TO STA. 20004+50.00   ILLINOIS FED. AID PROJECT																					



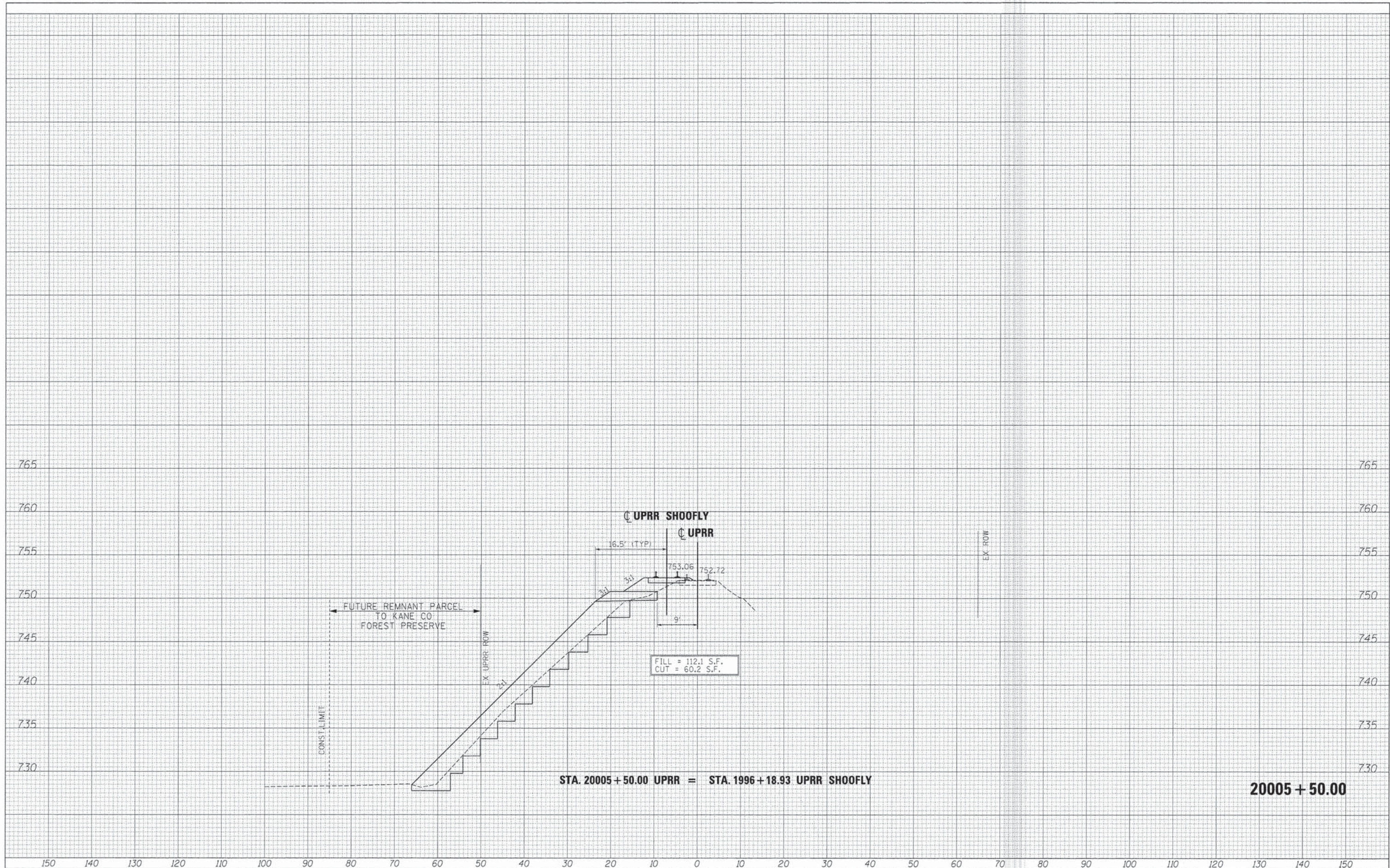
FINAL SURVEY NO.	SURVEYED PLOTTED NOTE BOOK NO.	BY	DATE


ORIGINAL SURVEY NO.	SURVEYED PLOTTED NOTE BOOK NO.	BY	DATE





ORIGINAL SURVEY	SURVIVED _____	BY _____	DATE _____
NOTE BOOK	PLOTTED _____		
	TEMPLATE _____		
	AREAS _____		
NO. _____	AREAS CHECKED _____		




FILE NAME =	DESIGNED - AFS	REVISED - ADDENDUM ⚠ 04/15/2013	 <b>benesch</b> engineers · scientists · planners	<b>STATE OF ILLINOIS</b> <b>DIVISION OF TRANSPORTATION</b>			<b>CROSS SECTIONS</b>			F.A.P. RTE.	SECTION	COUNTY	TOTAL SHEETS	SHEET NO.
...\\D163598-3AUPRA-STG-xsec.dgn	DRAWN - TMB	REVISED -					361	06-00214-18-RP	KANE	451	406			
USER NAME = toddblank	CHECKED - JMM	REVISED -					CONTRACT NO. 63598							
PLOT DATE = 4/15/2013	DATE - 01/18/2013	REVISED -		SCALE: H 1"=10', V 1"=5'			SHEET NO. 4	OF 20 SHEETS	STA. 20005+50.00 TO STA. 20005+50.00	ILLINOIS FED. AID PROJECT				




FINAL SURVEY	SURVEYED PLOTTED	BY	DATE
NOTE BOOK	TEMPLATE		
NO.	AREAS CHECKED		

ORIGINAL SURVEY	SURVEYED PLOTTED	BY	DATE
NOTE BOOK	TEMPLATE		
NO.	AREAS CHECKED		



STA. 20006+00.00 UPRR = STA. 1996+69.09 UPRR SHOOFLY

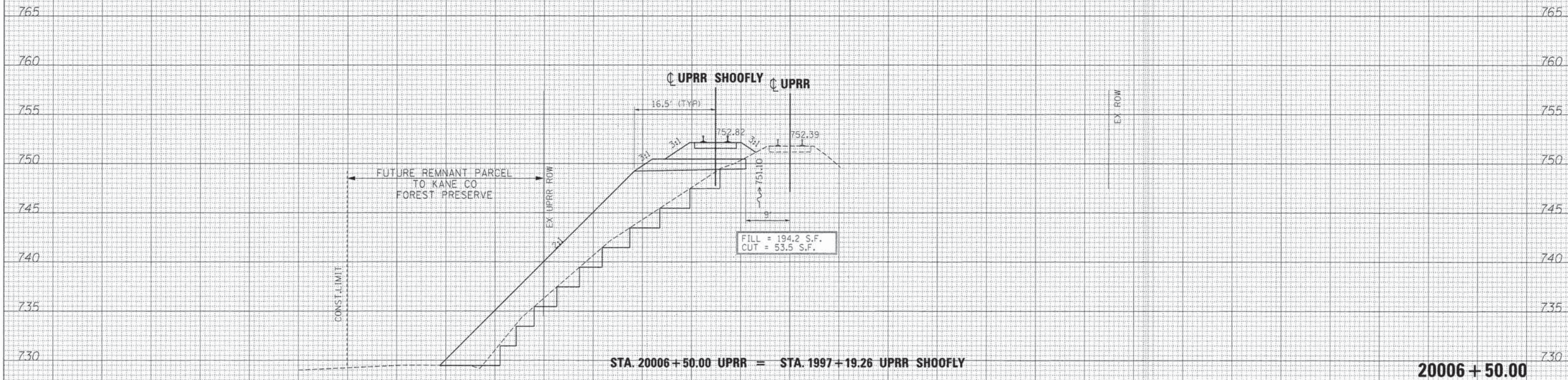
20006 + 00.00

FILE NAME =	DESIGNED - AFS	REVISED - ADDENDUM $\Delta$ 04/15/2013		STATE OF ILLINOIS DIVISION OF TRANSPORTATION	CROSS SECTIONS UPRR SHOOFLY	SCALE: H 1"=10', V 1"=5'	SHEET NO. 5 OF 20 SHEETS	STA. 20006+00.00 TO STA. 20006+00.00	ILLINOIS FED. AID PROJECT
...\\D163598-3AUPRR-STG-xsec.dgn	DRAWN - TMB	REVISED -							
USER NAME = toddblank	CHECKED - JMM	REVISED -							
PLOT DATE = 4/15/2013	DATE - 01/18/2013	REVISED -							
			F.A.P. RTE. 361	SECTION 06-00214-18-RP	COUNTY KANE	TOTAL SHEETS 451	SHEET NO. 407	CONTRACT NO. 63598	



FINAL SURVEY	SURVEYED	BY	DATE
NOTE BOOK	PLOTTED		
NO.	DATE		
	AREAS		
	CHECKED		

ORIGINAL SURVEY	SURVEYED	BY	DATE
NOTE BOOK	PLOTTED		
NO.	DATE		
	AREAS		
	CHECKED		

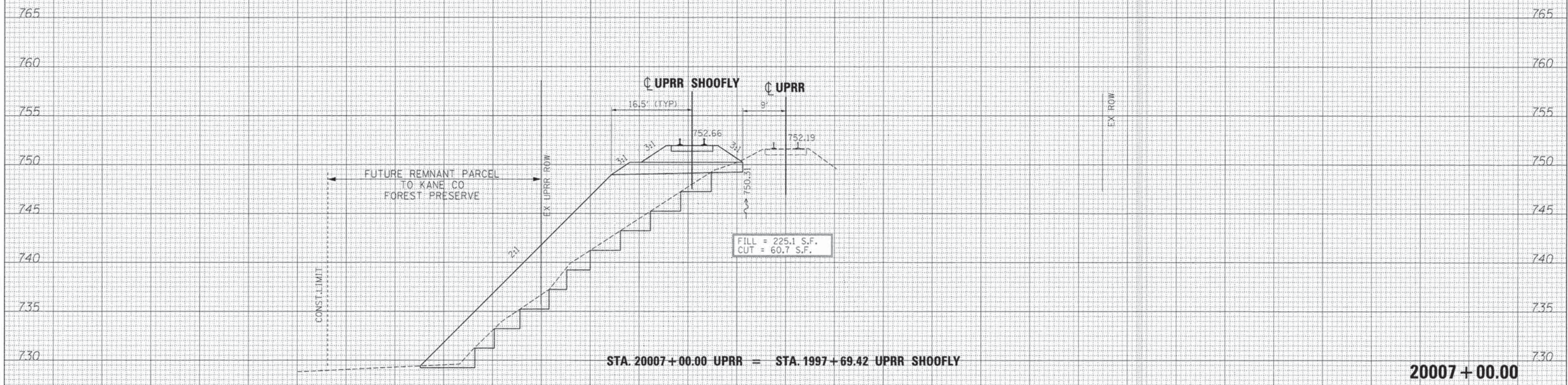


FILE NAME =	DESIGNED - AFS	REVISED - ADDENDUM 1 04/15/2013	 engineers · scientists · planners	CROSS SECTIONS				F.A.P. RTE. 361	SECTION 06-00214-18-RP	COUNTY KANE	TOTAL SHEETS 451	SHEET NO. 408
USER NAME = toddblank	DRAWN - TMB	REVISED -		UPRR SHOOF-FLY				CONTRACT NO. 63598				
PLOT DATE = 4/15/2013	CHECKED - JMM	REVISED -		SCALE: H 1"=10', V 1"=5'				SHEET NO. 6 OF 20 SHEETS STA. 20006+50.00 TO STA. 20006+50.00				
	DATE - 01/18/2013	REVISED -		ILLINOIS FED. AID PROJECT								



FINAL SURVEY	SURVEYED	BY	DATE
NOTE BOOK	PLOTTED		
NO.	DATE		
	AREAS CHECKED		

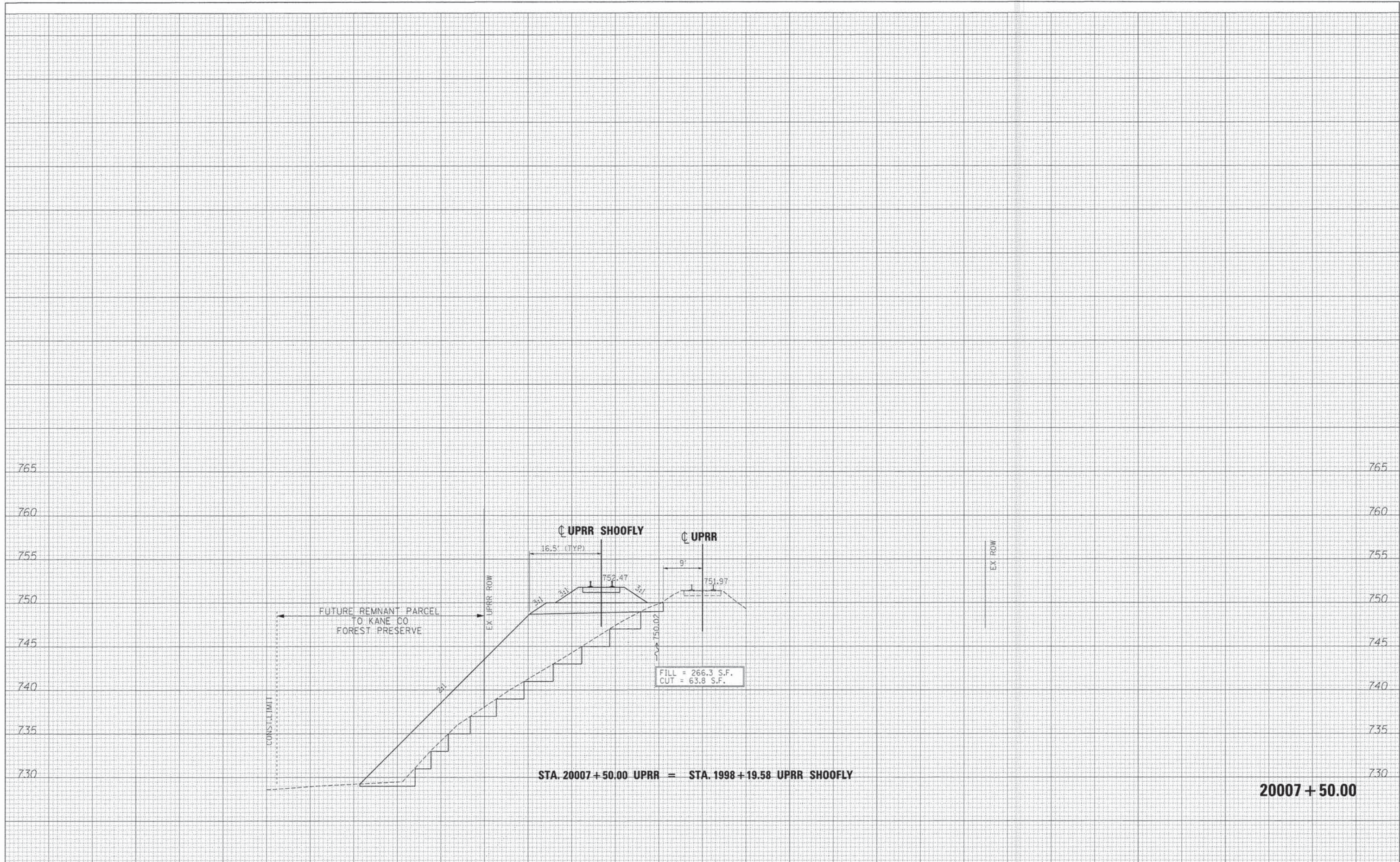
ORIGINAL SURVEY	SURVEYED	BY	DATE
NOTE BOOK	PLOTTED		
NO.	DATE		
	AREAS CHECKED		






FINAL SURVEY	SURVEYED PLOTTED	BY	DATE
NOTE BOOK	TEMPLATE		
NO.	AREAS CHECKED		

ORIGINAL SURVEY	SURVEYED PLOTTED	BY	DATE
NOTE BOOK	TEMPLATE		
NO.	AREAS CHECKED		

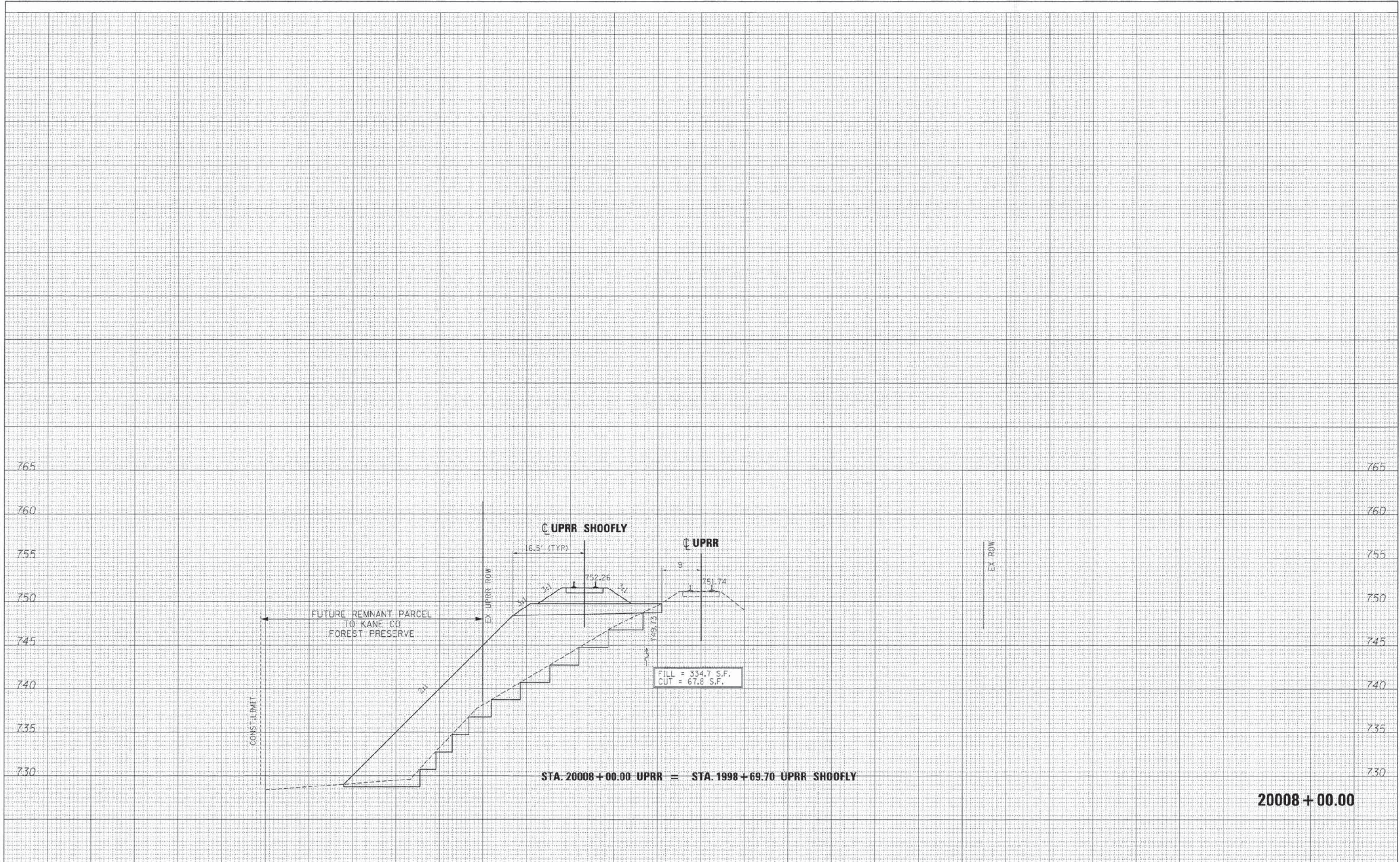


150	140	130	120	110	100	90	80	70	60	50	40	30	20	10	0	10	20	30	40	50	60	70	80	90	100	110	120	130	140	150																	
FILE NAME =			DESIGNED - AFS			REVISED - ADDENDUM 04/15/2013													<b>STATE OF ILLINOIS</b> <b>DIVISION OF TRANSPORTATION</b>										<b>CROSS SECTIONS</b> <b>UPRR SHOOF-FLY</b>										F.A.P. RTE.	SECTION			COUNTY	TOTAL SHEETS	SHEET NO.		
...\\0163598-3AUPRR-STG-xsec.dgn			DRAWN - TMB			REVISED -																																	361	06-00214-18-RP			KANE	451	410		
USER NAME = toddblank			CHECKED - JMM			REVISED -																																				CONTRACT NO. 63598					
PLOT DATE = 4/15/2013			DATE - 01/18/2013			REVISED -																																	SCALE: H 1"=10', V 1"=5'								




FINAL SURVEY	SURVEYED	BY	DATE
NOTE BOOK	PLOTTED		
NO.	TEMPLATE		
	AREAS CHECKED		

ORIGINAL SURVEY	SURVEYED	BY	DATE
NOTE BOOK	PLOTTED		
NO.	TEMPLATE		
	AREAS CHECKED		




20008 + 00.00

150	140	130	120	110	100	90	80	70	60	50	40	30	20	10	0	10	20	30	40	50	60	70	80	90	100	110	120	130	140	150											
FILE NAME =		DESIGNED - AFS		REVISED - ADDENDUM 04/15/2013		 <b>benesch</b> engineers · scientists · planners		<b>STATE OF ILLINOIS DIVISION OF TRANSPORTATION</b>												<b>CROSS SECTIONS UPRR SHOOF-FLY</b>												F.A.P. RTE.		SECTION		COUNTY		TOTAL SHEETS		SHEET NO.	
...\\D163598-3AUPRR-STG-xsec.dgn		DRAWN - TMB		REVISED -																												361		06-00214-18-RP		KANE		451		411	
USER NAME = toddblank		CHECKED - JMM		REVISED -																																					
PLOT DATE = 4/15/2013		DATE - 01/18/2013		REVISED -																																					
												SCALE: H 1"=10', V 1"=5'				SHEET NO. 9 OF 20 SHEETS				STA. 20008+00.00 TO STA. 20008+00.00				ILLINOIS FED. AID PROJECT																	



FINAL SURVEY	SURVEYED PLOTTED NOTE BOOK	BY	DATE
NO.	AREAS CHECKED		


ORIGINAL SURVEY	SURVEYED PLOTTED NOTE BOOK	BY	DATE
NO.	AREAS CHECKED		




FILE NAME =	DESIGNED - AFS	REVISED - ADDENDUM 04/15/2013		STATE OF ILLINOIS DIVISION OF TRANSPORTATION	CROSS SECTIONS UPRR SHOOF-FLY	SCALE: H 1"=10', V 1"=5'	SHEET NO. 10 OF 20 SHEETS	STA. 20008+50.00 TO STA. 20008+50.00	F.A.P. RTE.	SECTION	COUNTY	TOTAL SHEETS	SHEET NO.
...\\0163598-3AUPRR-STG-xsec.dgn	DRAWN - TMB	REVISED -							361	06-00214-18-RP	KANE	451	412
USER NAME = toddobank	CHECKED - JMM	REVISED -							CONTRACT NO. 63598				
PLOT DATE = 4/15/2013	DATE - 01/18/2013	REVISED -							ILLINOIS FED. AID PROJECT				



ORIGINAL SURVEY			
SURVEYED			
PLOTTED			
TEMPLATE			
AREAS			
CHECKED			
NO.			
		BY	DATE



FILE NAME =	DESIGNED - AFS	REVISED - ADDENDUM  04/15/2013
...\\D163598-3AUPRR-STG-xsec.dgn	DRAWN - TMB	REVISED -
USER NAME = toddblank	CHECKED - JMM	REVISED -
PLOT DATE = 4/15/2013	DATE - 01/18/2013	REVISED -



# STATE OF ILLINOIS DIVISION OF TRANSPORTATION

**CROSS SECTIONS  
UPRR SHOO-FLY**

F.A.P. RTE.	SECTION	COUNTY	TOTAL SHEETS	SHEET NO.
361	06-00214-18-RP	KANE	451	413
CONTRACT NO. 63598				

SCALE: H 1"=10', V 1"=5'	SHEET NO. 11 OF 20 SHEETS	STA. 20009+00.00 TO STA. 20009+50.00
--------------------------	---------------------------	--------------------------------------

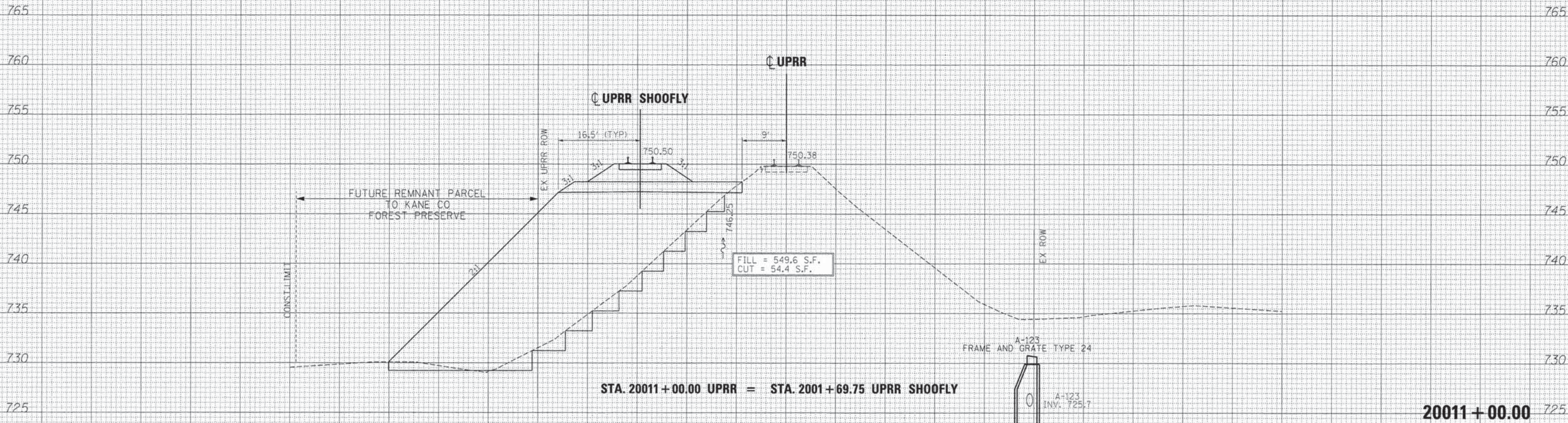
ILLINOIS	FED. AID PROJECT
----------	------------------



FINL	SURVEYED	DATE
SURVEY	PLOTTED	BY
NOTE BOOK	TEMPLATE	
NO.	AREAS CHECKED	

ORIGINAL	SURVEYED	DATE
SURVEY	PLOTTED	BY
NOTE BOOK	TEMPLATE	
NO.	AREAS CHECKED	

OMISSION FOR SHOO-FLY BRIDGE  
STA 2000+13.70 TO STA 2001+27.20



FILE NAME =	DESIGNED - AFS	REVISED - ADDENDUM 04/15/2013
...\\0163598-3AUPRR-STG-xsec.dgn	DRAWN - TMB	REVISED -
USER NAME = toddblank	CHECKED - JMM	REVISED -
PLOT DATE = 4/16/2013	DATE - 01/18/2013	REVISED -



STATE OF ILLINOIS  
DIVISION OF TRANSPORTATION

CROSS SECTIONS  
UPRR SHOO-FLY

SCALE: H 1"=10', V 1"=5' SHEET NO. 12 OF 20 SHEETS STA. 2001+00.00 TO STA. 2001+00.00

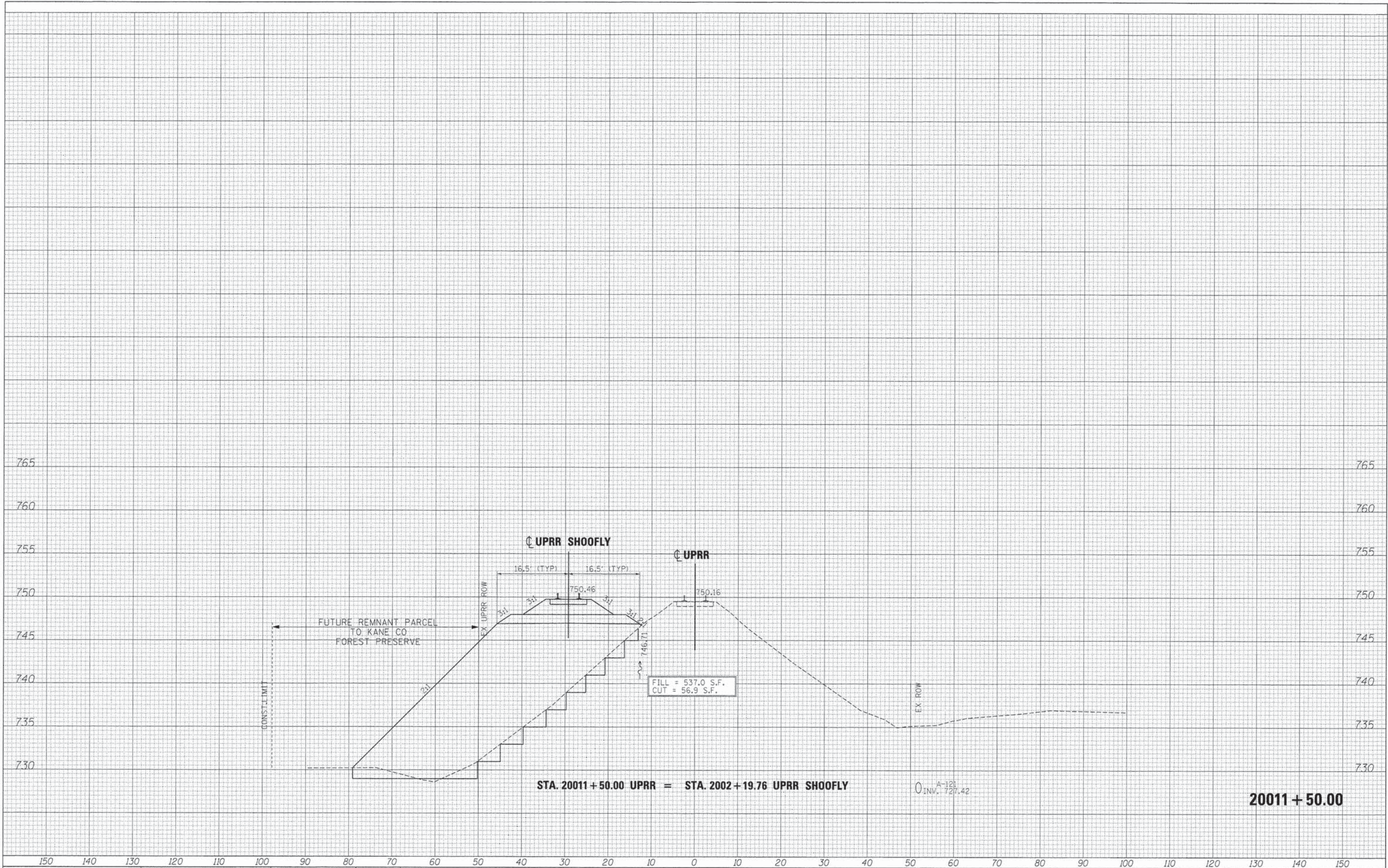
F.A.P. R.T.E.	SECTION	COUNTY	TOTAL SHEETS	SHEET NO.
361	06-00214-18-RP	KANE	451	414
CONTRACT NO. 63598				

ILLINOIS FED. AID PROJECT



FINL	SURVED	BY	DATE
SURVEY	PLOTTED		
NOTE BOOK	TEMPLATE		
NO.	AREAS CHECKED		

ORIGINAL	BY	DATE
SURVEY		
NOTE BOOK		
NO.		



FILE NAME *	DESIGNED - AFS	REVISED - ADDENDUM 04/15/2013
...\\D163598-3AUPRR-STG-xsec.dgn	DRAWN - TMB	REVISED -
USER NAME = toddblank	CHECKED - JMM	REVISED -
PLOT DATE = 4/15/2013	DATE - 01/18/2013	REVISED -



STATE OF ILLINOIS  
DIVISION OF TRANSPORTATION

CROSS SECTIONS  
UPRR SHOOF-FLY


SCALE: H 1"=10', V 1"=5' SHEET NO. 13 OF 20 SHEETS STA. 20011+50.00 TO STA. 20011+50.00

F.A.P. RTE.	SECTION	COUNTY	TOTAL SHEETS	SHEET NO.
361	06-00214-18-RP	KANE	451	415
CONTRACT NO. 63598				
ILLINOIS FED. AID PROJECT				



FINAL	SURVEYED	BY	DATE
BOOK	TEMPLATE		
NO.	AREAS CHECKED		

ORIGINAL	SURVEYED	BY	DATE
BOOK	TEMPLATE		
NO.	AREAS CHECKED		



FILE NAME =	DESIGNED - AFS	REVISED - ADDENDUM 04/15/2013
...\\D163598-3AUPRR-STG-xsec.dgn	DRAWN - TMB	REVISED -
USER NAME = toddblank	CHECKED - JMM	REVISED -
PLOT DATE = 4/15/2013	DATE - 01/18/2013	REVISED -



STATE OF ILLINOIS  
DIVISION OF TRANSPORTATION

CROSS SECTIONS  
UPRR SHOOF-FLY

SCALE: H 1"=10', V 1"=5' SHEET NO. 14 OF 20 SHEETS STA. 20012+00.00 TO STA. 20012+00.00

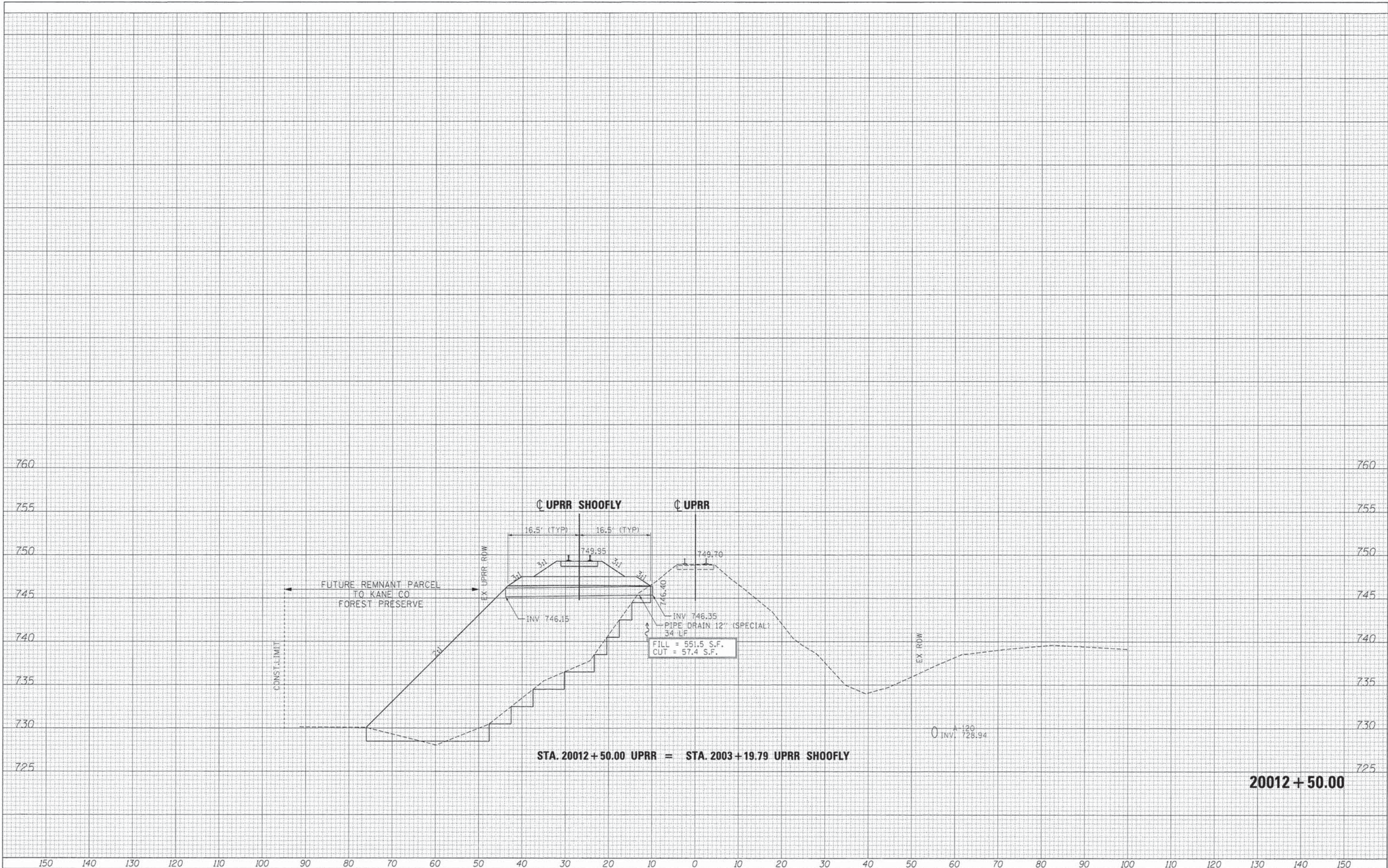
F.A.P. RTE. 361	SECTION 06-00214-18-RP	COUNTY KANE	TOTAL SHEETS 451	SHEET NO. 416
CONTRACT NO. 63598				

ILLINOIS FED. AID PROJECT



FINAL	SURVEYED	BY	DATE
SURVEY	PLOTTED		
NOTE BOOK	TEMPLATE		
NO.	AREAS CHECKED		

ORIGINAL	SURVEYED	BY	DATE
SURVEY	PLOTTED		
NOTE BOOK	TEMPLATE		
NO.	AREAS CHECKED		



20012 + 50.00

FILE NAME =	DESIGNED - AFS	REVISED - ADDENDUM 1 04/15/2013
...\\D163598-3AUPRR-STC-xsec.dgn	DRAWN - TMB	REVISED -
USER NAME = todoblanck	CHECKED - JMM	REVISED -
PLOT DATE = 4/15/2013	DATE - 01/18/2013	REVISED -



STATE OF ILLINOIS  
DIVISION OF TRANSPORTATION

CROSS SECTIONS  
UPRR SHOO-FLY

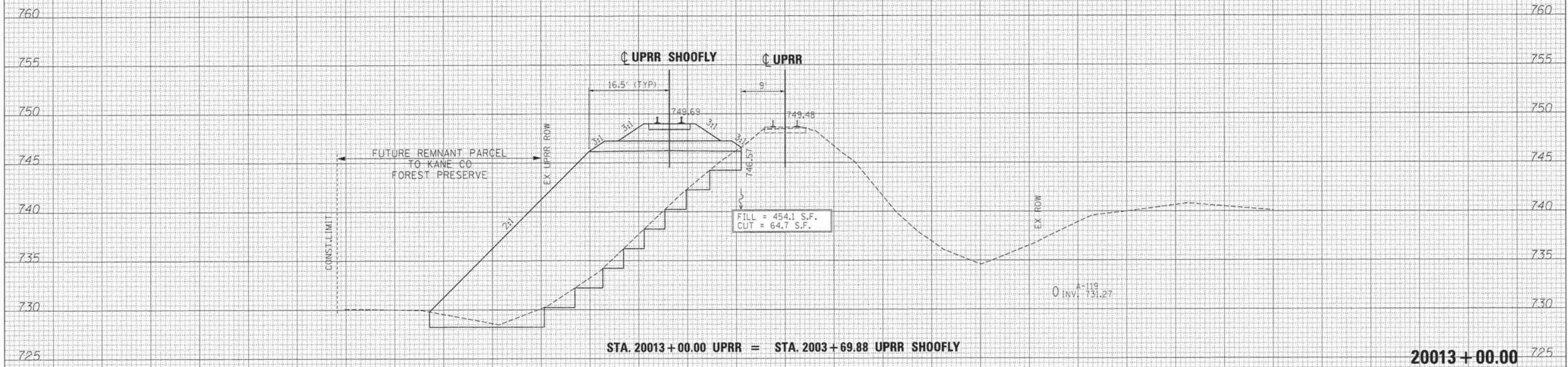
SCALE: H 1"=10', V 1"=5' SHEET NO. 15 OF 20 SHEETS STA. 20012+50.00 TO STA. 20012+50.00

F.A.P. RTE.	SECTION	COUNTY	TOTAL SHEETS	SHEET NO.
361	06-00214-18-RP	KANE	451	417
CONTRACT NO. 63598				
ILLINOIS FED. AID PROJECT				



FINAL SURVEY	SURVEYED PLOTTED	DATE
NOTE BOOK	TEMPLATE	
NO.	AREAS CHECKED	

ORIGINAL SURVEY	SURVEYED PLOTTED	DATE
NOTE BOOK	TEMPLATE	
NO.	AREAS CHECKED	



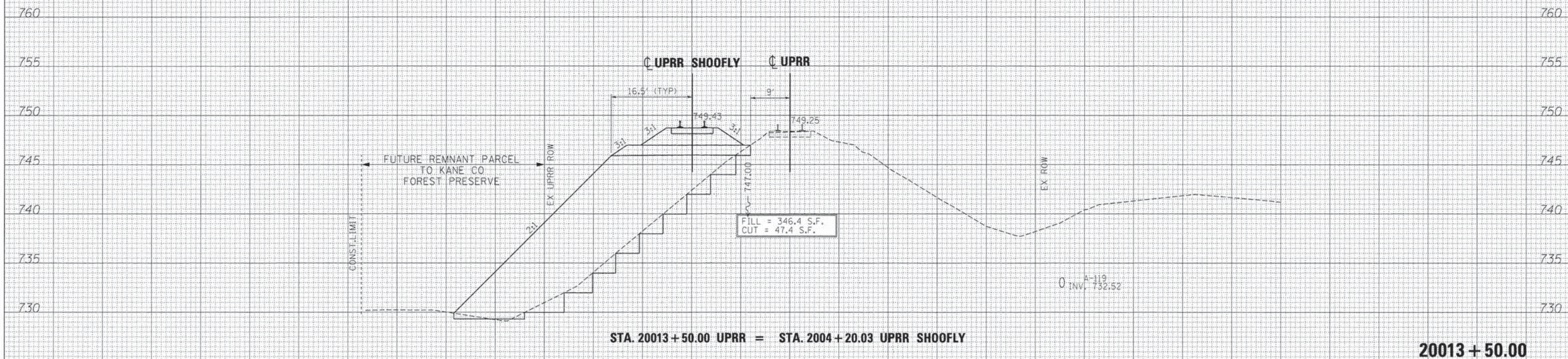
150	140	130	120	110	100	90	80	70	60	50	40	30	20	10	0	10	20	30	40	50	60	70	80	90	100	110	120	130	140	150
FILE NAME =	DESIGNED - AFS	REVISED - ADDENDUM A 04/15/2013	STATE OF ILLINOIS DIVISION OF TRANSPORTATION													CROSS SECTIONS UPRR SHOO-FLY										F.A.P. RTE.	SECTION	COUNTY	TOTAL SHEETS	SHEET NO.
...0163598-3AUPRR-STG-xsec.dgn	DRAWN - TMB	REVISED -																								361	06-00214-18-RP	KANE	451	418
USER NAME = toddblank	CHECKED - JMM	REVISED -																								CONTRACT NO. 63598			ILLINOIS FED. AID PROJECT	
PLOT DATE = 4/15/2013	DATE - 01/18/2013	REVISED -														SCALE: H 1"=10'; V 1"=5' SHEET NO. 16 OF 20 SHEETS STA. 20013+00.00 TO STA. 20013+00.00														





FINAL SURVEY	SURVEYED	BY	DATE
NOTE BOOK	PLOTTED		
NO.	DATE		
	AREAS		
	CHECKED		

ORIGINAL SURVEY	SURVEYED	BY	DATE
NOTE BOOK	PLOTTED		
NO.	DATE		
	AREAS		
	CHECKED		



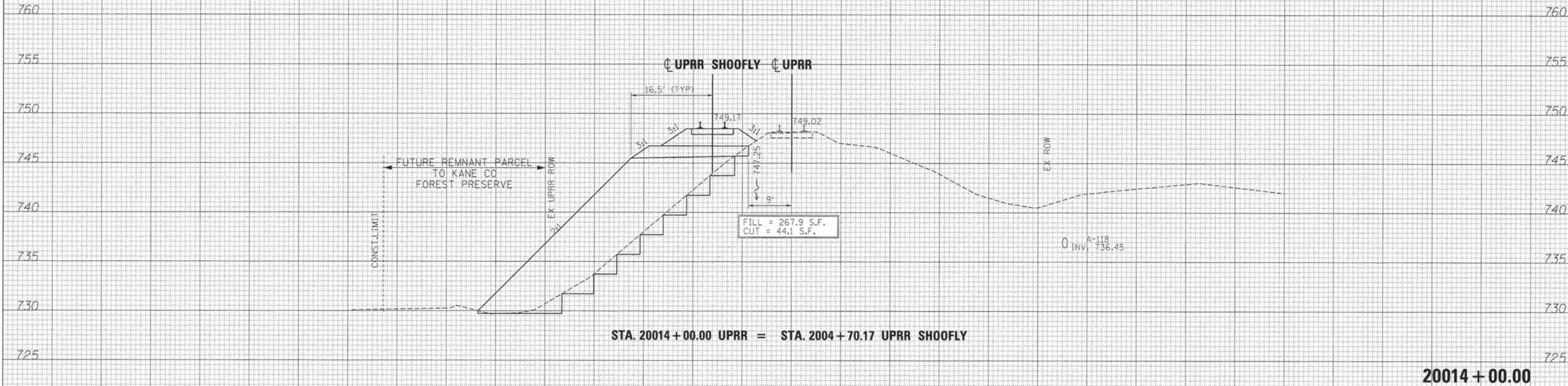
FILE NAME =	DESIGNED - AFS	REVISED - ADDENDUM 1 04/15/2013		<b>STATE OF ILLINOIS</b> <b>DIVISION OF TRANSPORTATION</b>	<b>CROSS SECTIONS</b> <b>UPRR SHOO-FLY</b>	F.A.P. RTE. 361	SECTION 06-00214-18-RP	COUNTY KANE	TOTAL SHEETS 451	SHEET NO. 419	CONTRACT NO. 63598	ILLINOIS FED. AID PROJECT
...\\D163598-3AUPRR-STG-xsec.dgn	DRAWN - TMB	REVISED -										
USER NAME = toddblank	CHECKED - JMM	REVISED -										
PLOT DATE = 4/15/2013	DATE - 01/18/2013	REVISED -										


SCALE: H 1"=10', V 1"=5' SHEET NO. 17 OF 20 SHEETS STA. 20013+50.00 TO STA. 20013+50.00



FINAL	SURVEYED	BY	DATE
SURVEY	PLOTTED		
NOTE BOOK	DATE		
NO.	AREAS CHECKED		

ORIGINAL	SURVEYED	BY	DATE
SURVEY	PLOTTED		
NOTE BOOK	DATE		
NO.	AREAS CHECKED		

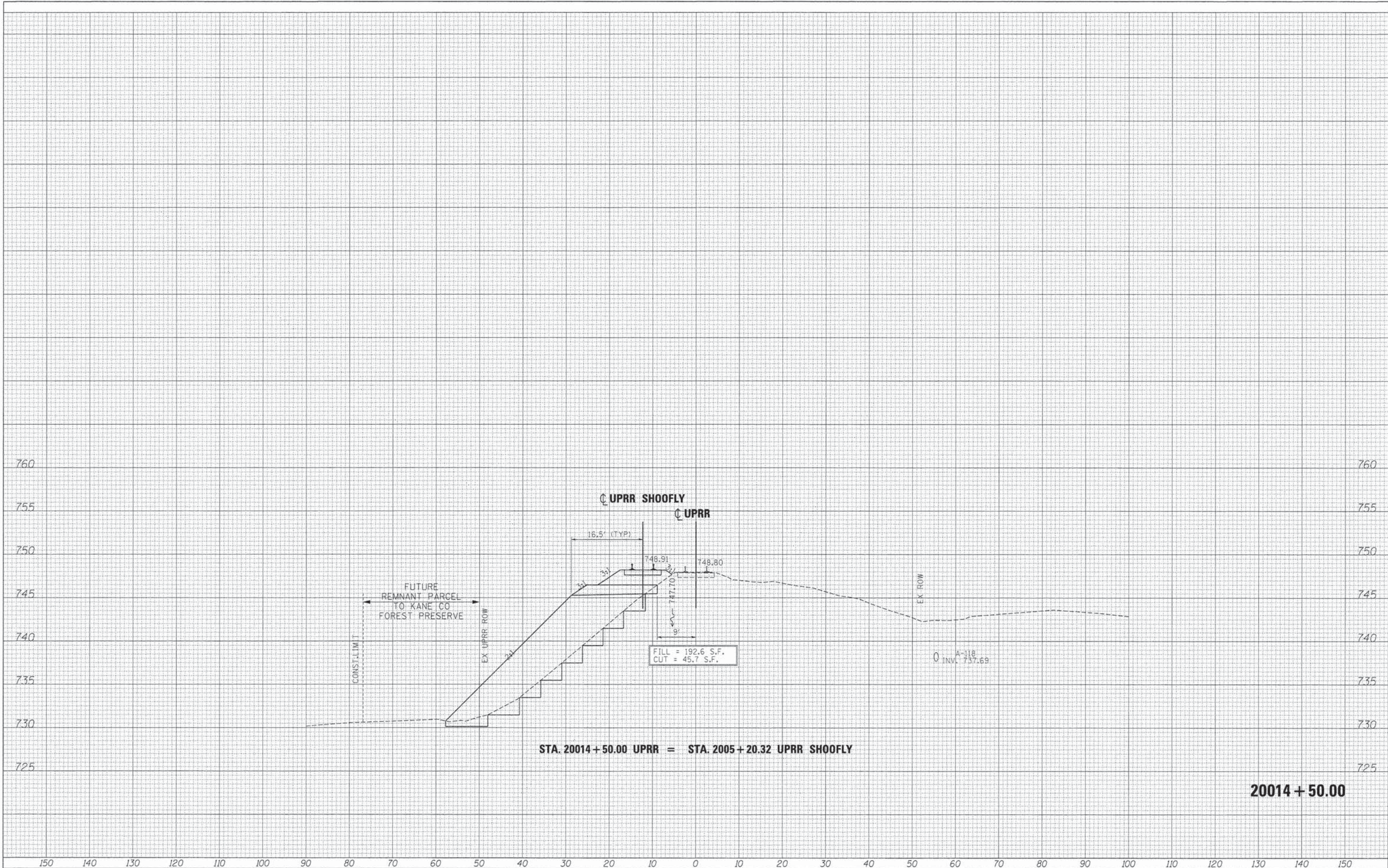



FILE NAME =	DESIGNED - AFS	REVISED - ADDENDUM 04/15/2013		STATE OF ILLINOIS DIVISION OF TRANSPORTATION	CROSS SECTIONS UPRR SHOOF-FLY	SCALE: H 1"=10', V 1"=5' SHEET NO. 18 OF 20 SHEETS STA. 20014+00.00 TO STA. 20014+00.00	F.A.P. RTE. 361	SECTION 06-00214-18-RP	COUNTY KANE	TOTAL SHEETS 451	SHEET NO. 420	CONTRACT NO. 63598	ILLINOIS FED. AID PROJECT
USER NAME = toddblank	DRAWN - TMB	REVISED -											
PLOT DATE = 4/15/2013	CHECKED - JMM	REVISED -											
DATE = 01/18/2013	DATE =	REVISED -											



FINAL	SURVEYED	BY	DATE
SURVEY	PLOTTED		
NOTE BOOK	DATE		
NO.	AREAS	CHECKED	

ORIGINAL	SURVEY	BY	DATE
SURVEY	PLOTTED		
NOTE BOOK	DATE		
NO.	AREAS	CHECKED	

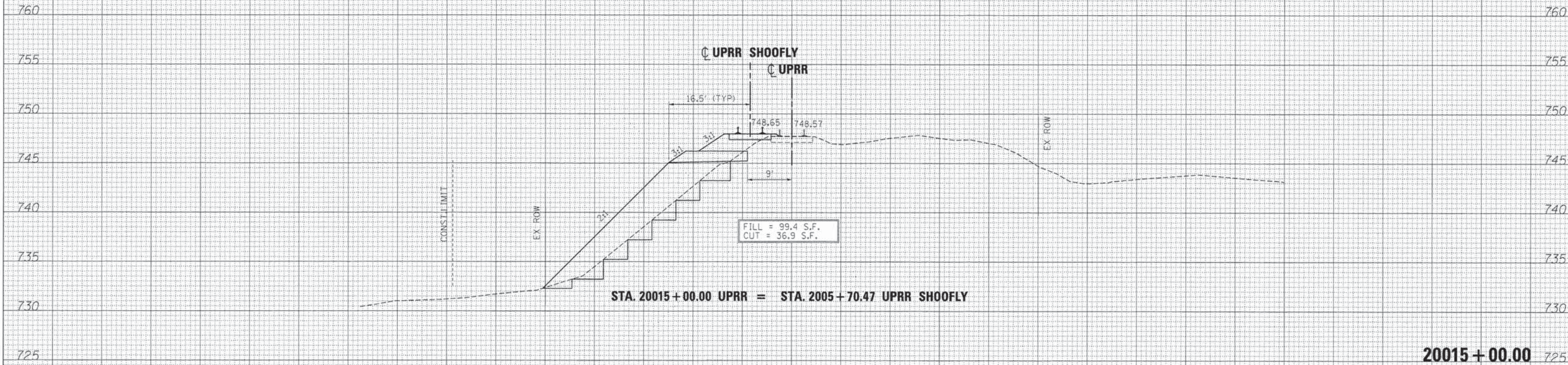



FILE NAME =	DESIGNED - AFS	REVISED - ADDENDUM 1 04/15/2013		STATE OF ILLINOIS DIVISION OF TRANSPORTATION	CROSS SECTIONS UPRR SHOOF-FLY	SCALE: H 1"=10', V 1"=5' SHEET NO. 19 OF 20 SHEETS STA. 20014+50.00 TO STA. 20014+50.00	F.A.P. RTE. 361	SECTION 06-00214-18-RP	COUNTY KANE	TOTAL SHEETS 451	SHEET NO. 421
USER NAME = todoblenk	CHECKED - JMM	REVISED -									
PLOT DATE = 4/15/2013	DATE - 01/18/2013	REVISED -									
ILLINOIS FED. AID PROJECT											



FINAL SURVEY	SURVEYED	BY	DATE
NOTE BOOK	PLOTTED		
NO.	TEMPLATE		
	AREAS		
	CHECKED		

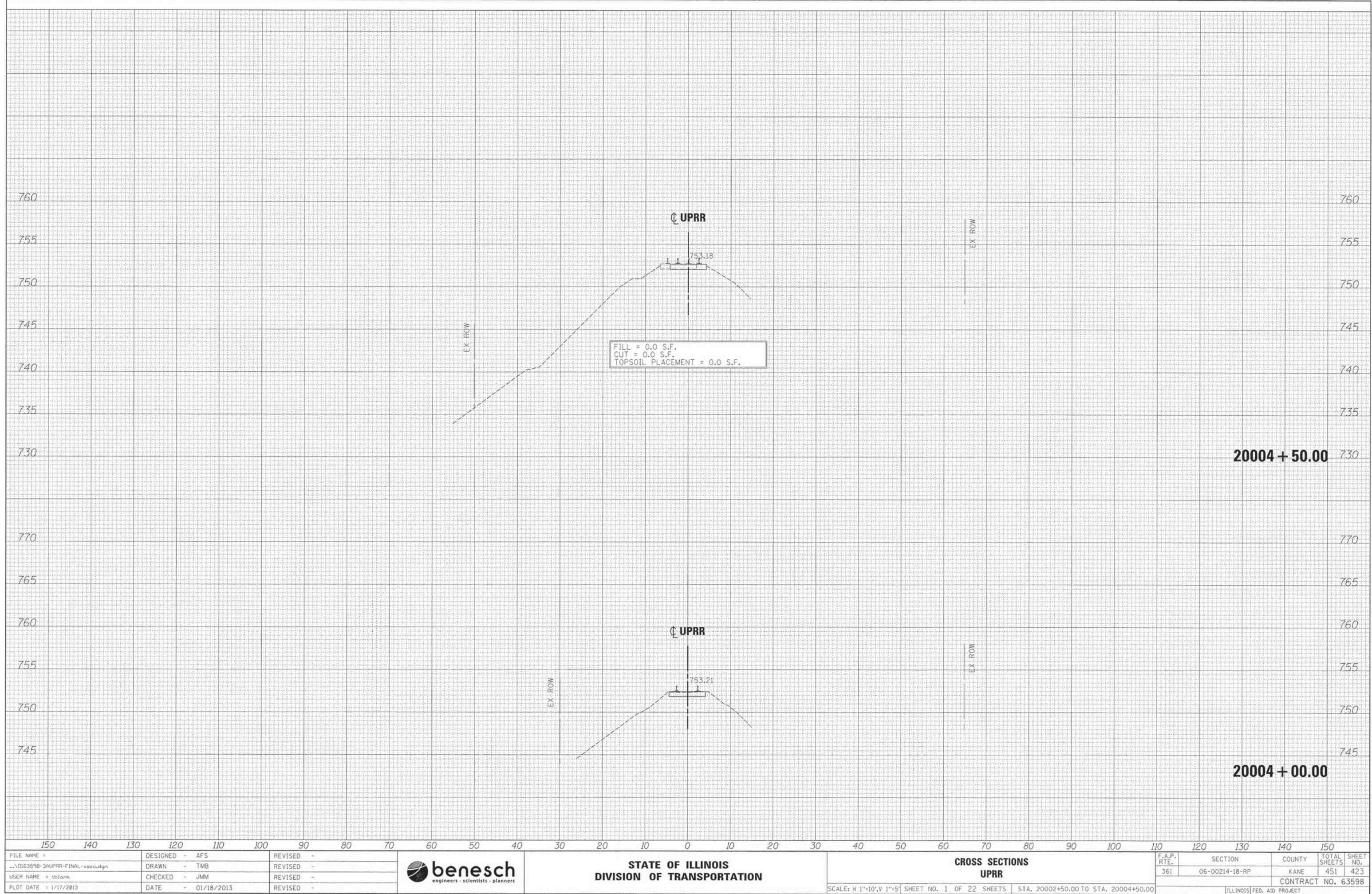
ORIGINAL SURVEY	SURVEYED	BY	DATE
NOTE BOOK	PLOTTED		
NO.	TEMPLATE		
	AREAS		
	CHECKED		



150	140	130	120	110	100	90	80	70	60	50	40	30	20	10	0	10	20	30	40	50	60	70	80	90	100	110	120	130	140	150				
FILE NAME =			DESIGNED - AFS			REVISED - ADDENDUM A 04/15/2013				STATE OF ILLINOIS DIVISION OF TRANSPORTATION	CROSS SECTIONS UPRR SH00-FLY										F.A.P. RTE.		SECTION		COUNTY		TOTAL SHEETS		SHEET NO.					
...\\0163598-3AUPRR-STG-xsec.dgn			DRAWN - TMB			REVISED -															361		06-00214-18-RP		KANE		451		42					
USER NAME = toddblank			CHECKED - JMM			REVISED -															SCALE: H 1"=10', V 1"=5'   SHEET NO. 20 OF 20 SHEETS   STA. 20015+00.00 TO STA. 20015+00.00										CONTRACT NO. 6359			
PLOT DATE = 4/15/2013			DATE - 01/18/2013			REVISED -																									ILLINOIS FED. AID PROJECT			



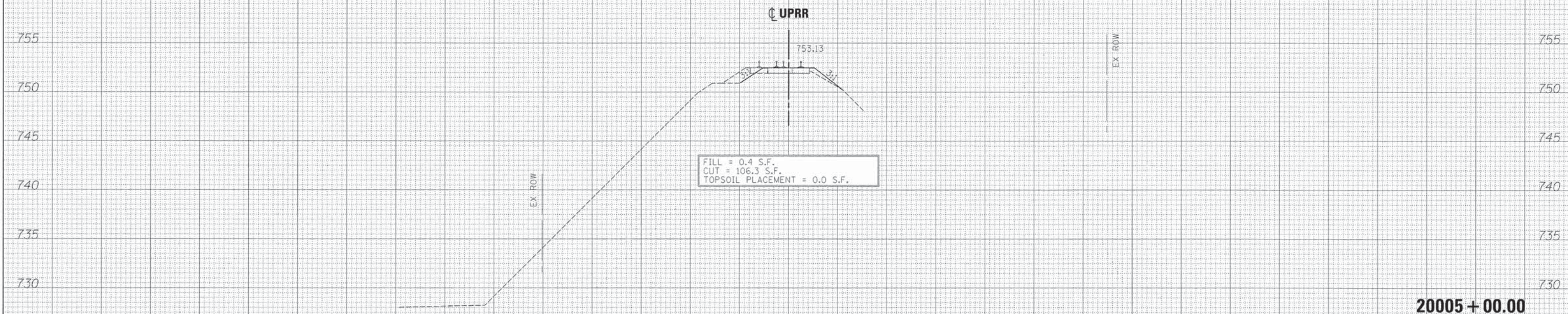
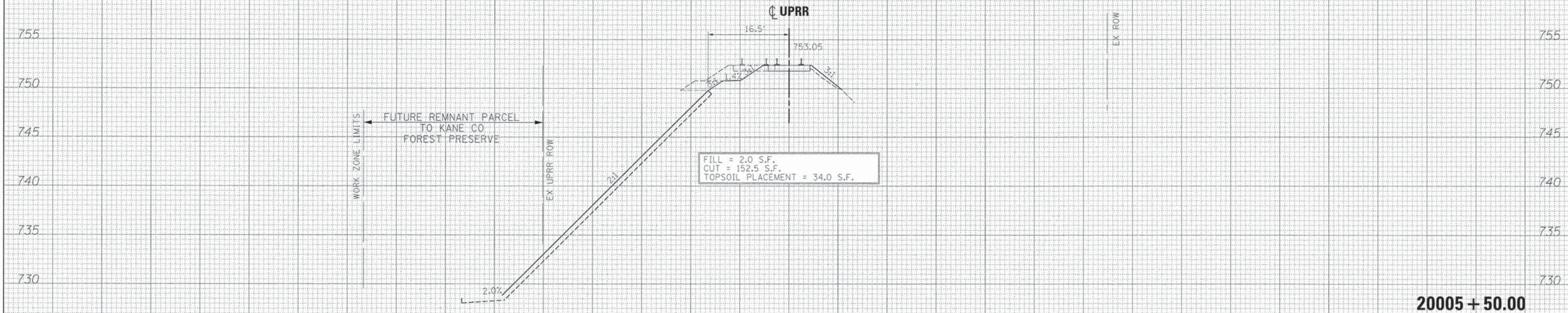
ORIGINAL		BY	DATE
SURVEY	_____	_____	_____
NOTE BOOK	_____	_____	_____
NO.	_____	_____	_____
	AREAS CHECKED _____		





FINAL	BY	DATE
SURVEY		
NOTE BOOK		
NO.		

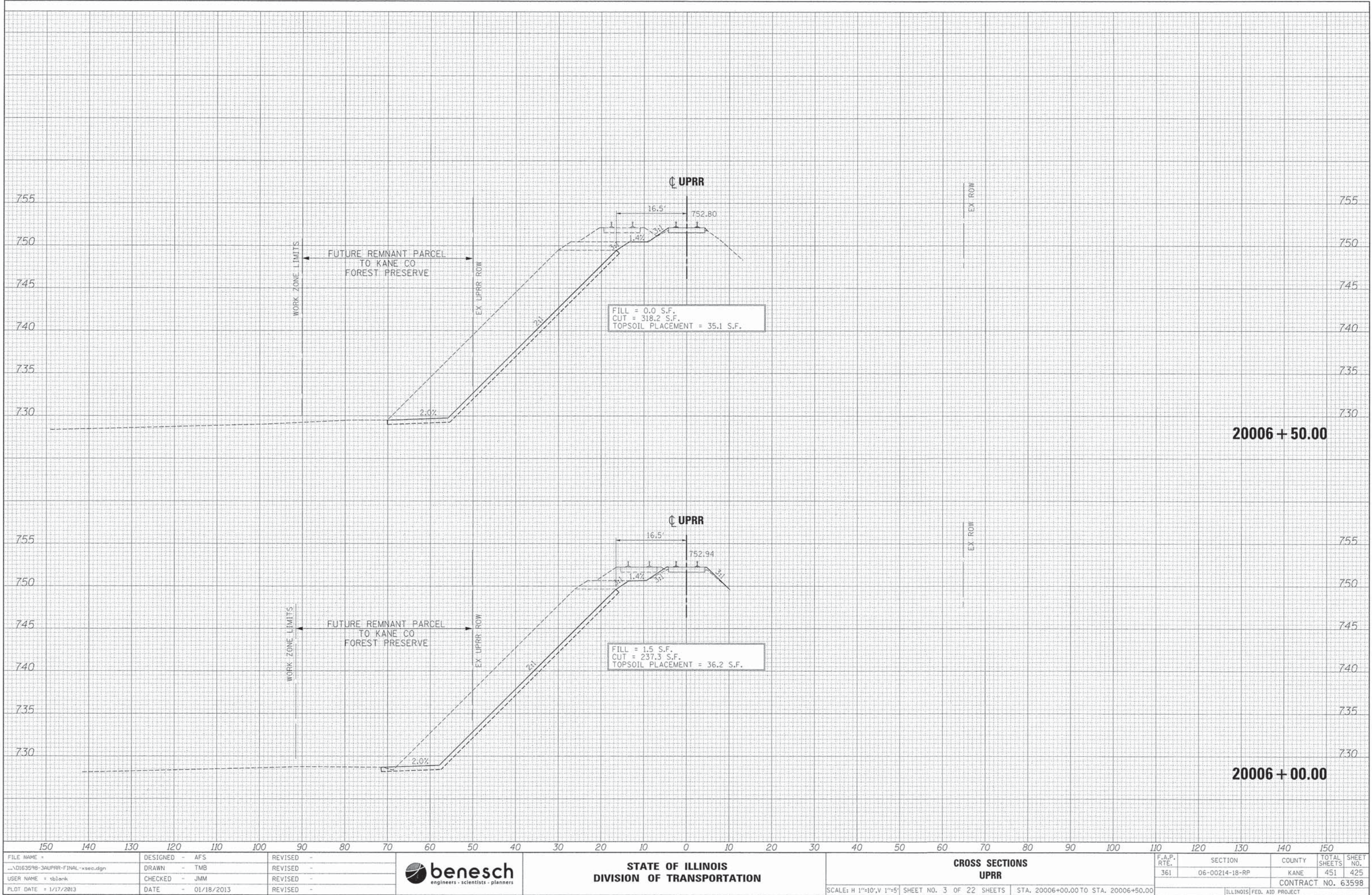
ORIGINAL	BY	DATE
SURVEY		
NOTE BOOK		
NO.		





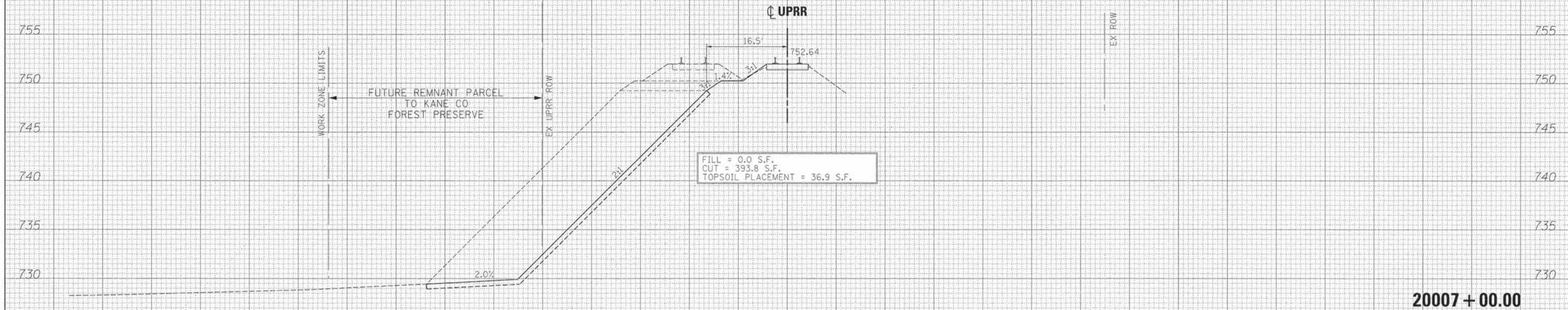
FINAL	SURVEYED	BY	DATE
SURVEY	PLOTTED		
NOTE BOOK	TEMPLATE		
NO.	AREAS CHECKED		


ORIGINAL	SURVEYED	BY	DATE
SURVEY	PLOTTED		
NOTE BOOK	TEMPLATE		
NO.	AREAS CHECKED		





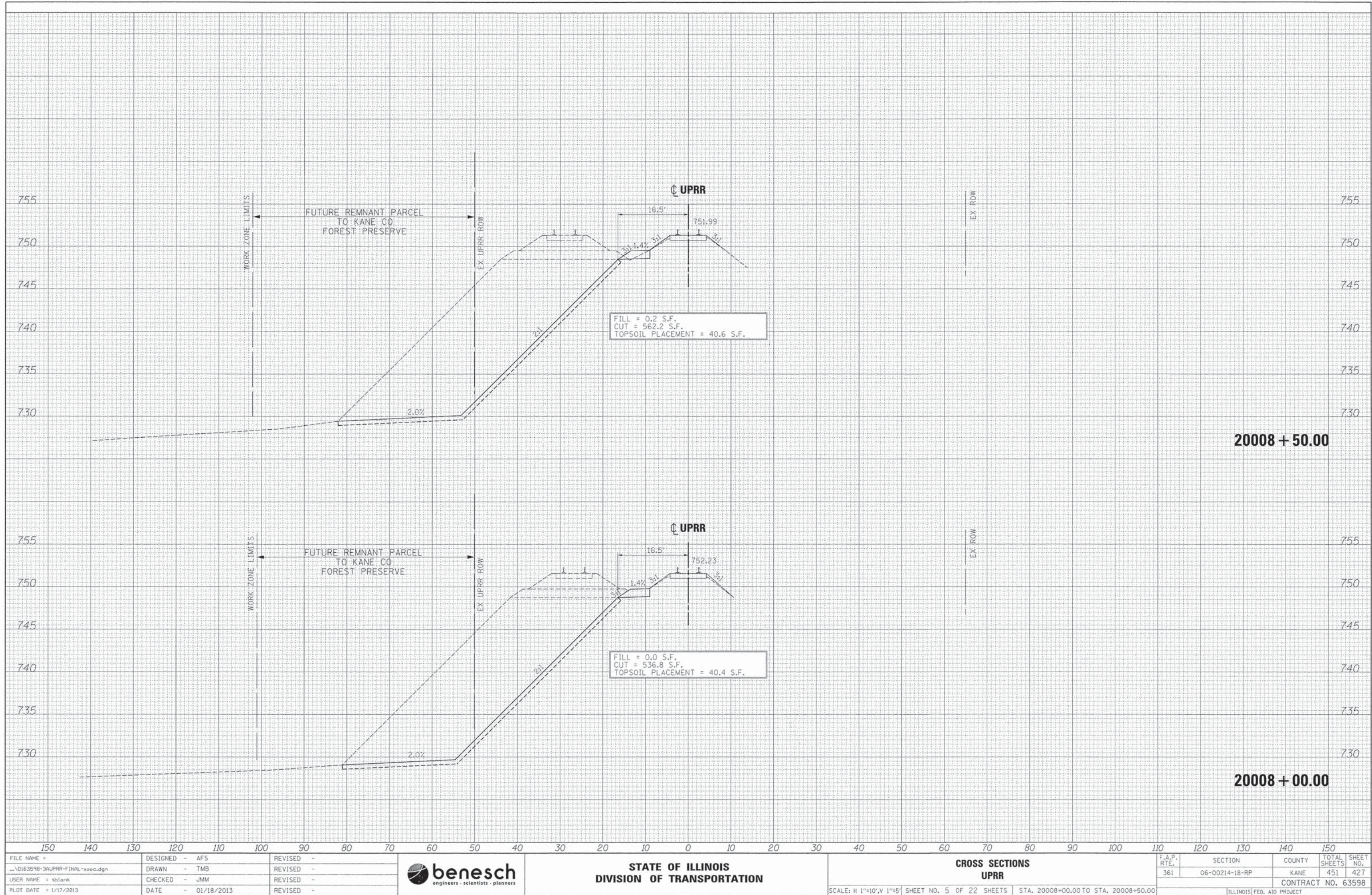
ORIGINAL SURVEY	SURVEYED	BY	DATE
	PLOTTED _____ TEMPLATE _____ AREAS _____ AREAS CHECKED _____ NO. _____		



150 140 130 120 110 100 90 80 70 60 50 40 30 20 10 0 10 20 30 40 50 60 70 80 90 100 110 120 130 140 150																										
FILE NAME =		DESIGNED - AFS		REVISED -		 <div>benesch engineers · scientists · planners</div>	STATE OF ILLINOIS DIVISION OF TRANSPORTATION										CROSS SECTIONS UPRR					F.A.P. RTE.	SECTION	COUNTY	TOTAL SHEETS	SHEET NO.
...\\0163598-3AUPRR-FINAL-xsec.dgn		DRAWN - TMB		REVISED -																		361	06-00214-18-RP	KANE	451	426
USER NAME = tblank		CHECKED - JMM		REVISED -																		CONTRACT NO. 63598				
PLOT DATE = 1/17/2013		DATE - 01/18/2013		REVISED -																		SCALE: H 1"=10', V 1"=5' SHEET NO. 4 OF 22 SHEETS STA. 20007+00.00 TO STA. 20007+50.00				



ORIGINAL SURVEY	SURVEYED _____	BY _____	DATE _____
NOTE BOOK	PLOTTED _____		
	TEMPLATE _____		
	AREAS _____		
NO. _____	AREAS CHECKED _____		

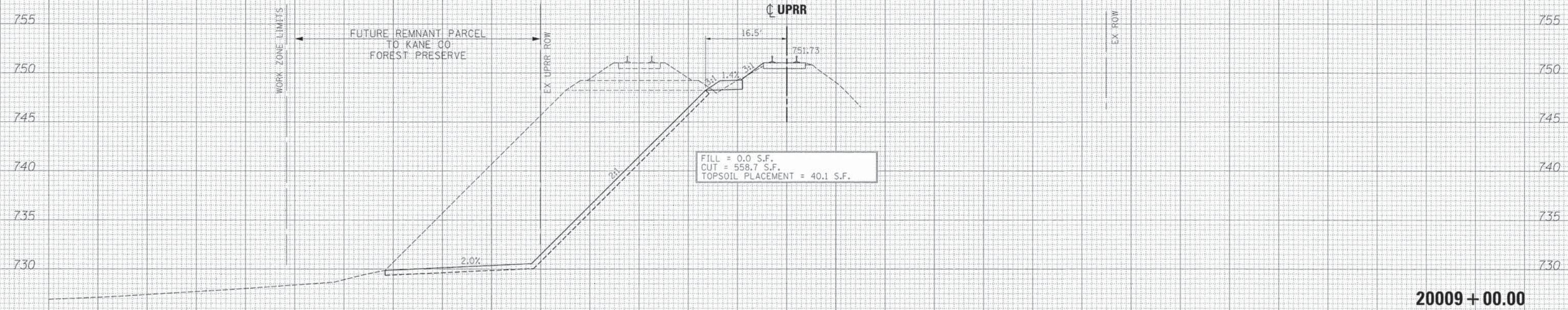
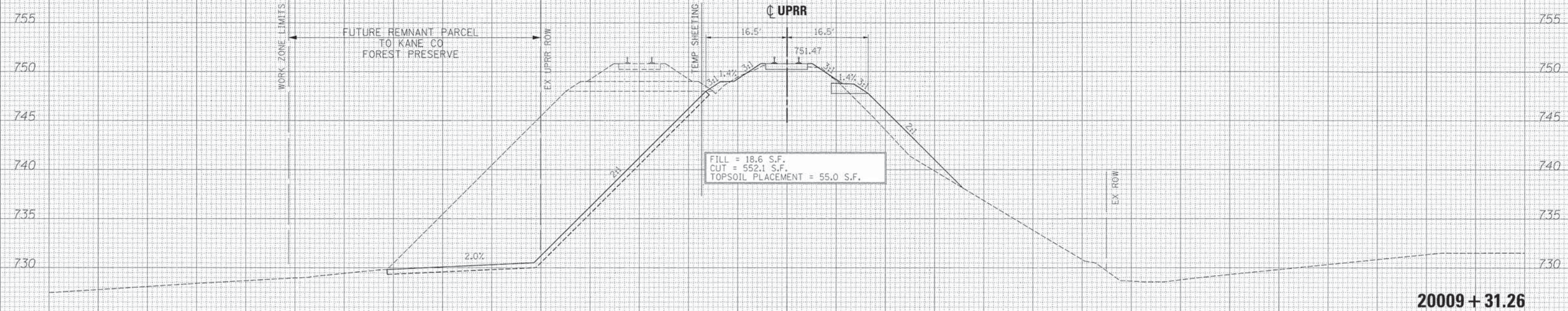





DATE	BY	NO.	AREAS CHECKED	NOTE BOOK	TEMP. SHEETING	EX UPRR ROW	WORK ZONE LIMITS	FUTURE REMNANT PARCEL TO KANE CO FOREST PRESERVE	2.0%	2:1	3:1	1.4%	3:1	16.5'	16.5'	751.47	CL UPRR	2:1	EX ROW	20009 + 31.26
DATE	BY	NO.	AREAS CHECKED	NOTE BOOK	TEMP. SHEETING	EX UPRR ROW	WORK ZONE LIMITS	FUTURE REMNANT PARCEL TO KANE CO FOREST PRESERVE	2.0%	2:1	3:1	1.4%	3:1	16.5'	16.5'	751.47	CL UPRR	2:1	EX ROW	20009 + 31.26

DATE	BY	NO.	AREAS CHECKED	NOTE BOOK	TEMP. SHEETING	EX UPRR ROW	WORK ZONE LIMITS	FUTURE REMNANT PARCEL TO KANE CO FOREST PRESERVE	2.0%	2:1	3:1	1.4%	3:1	16.5'	16.5'	751.73	CL UPRR	2:1	EX ROW	20009 + 00.00
DATE	BY	NO.	AREAS CHECKED	NOTE BOOK	TEMP. SHEETING	EX UPRR ROW	WORK ZONE LIMITS	FUTURE REMNANT PARCEL TO KANE CO FOREST PRESERVE	2.0%	2:1	3:1	1.4%	3:1	16.5'	16.5'	751.73	CL UPRR	2:1	EX ROW	20009 + 00.00

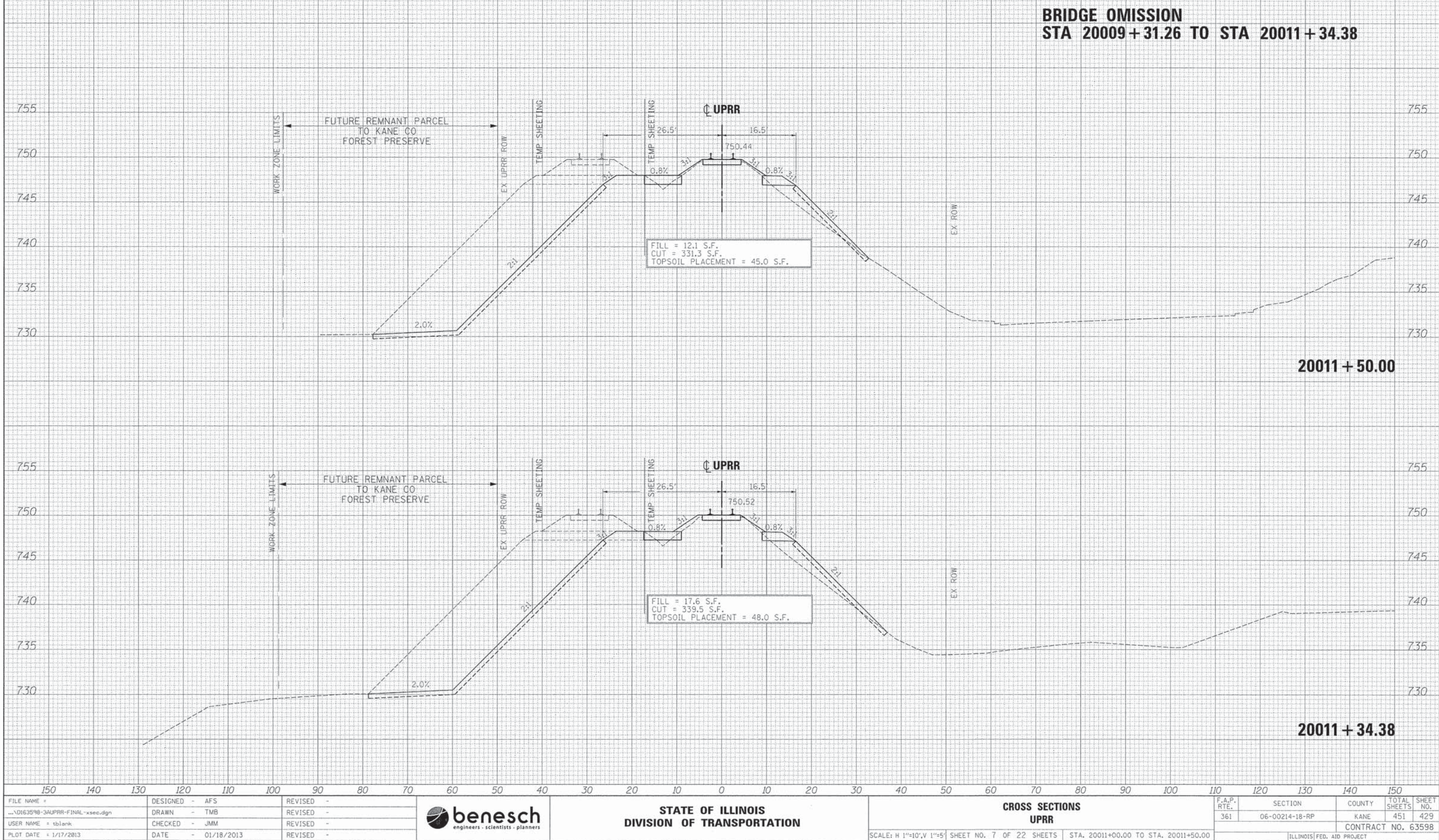
BRIDGE OMISSION  
STA 20009 + 31.26 TO STA 20011 + 34.38



150	140	130	120	110	100	90	80	70	60	50	40	30	20	10	0	10	20	30	40	50	60	70	80	90	100	110	120	130	140	150													
FILE NAME =			DESIGNED - AFS			REVISED -				STATE OF ILLINOIS DIVISION OF TRANSPORTATION	CROSS SECTIONS UPRR										F.A.P. RTE.		SECTION		COUNTY		TOTAL SHEETS		SHEET NO.														
...\\0163598-3AUPRR-FINAL-xsec.dgn			DRAWN - TMB			REVISED -															361		06-00214-18-RP		KANE		451		428														
USER NAME = tblank			CHECKED - JMM			REVISED -															CONTRACT NO. 63598																						
PLOT DATE = 1/17/2013			DATE - 01/18/2013			REVISED -																																					
										SCALE: H 1"=10', V 1"=5'										SHEET NO. 6 OF 22 SHEETS				STA. 20009+00.00 TO STA. 20009+50.00										ILLINOIS FED. AID PROJECT									



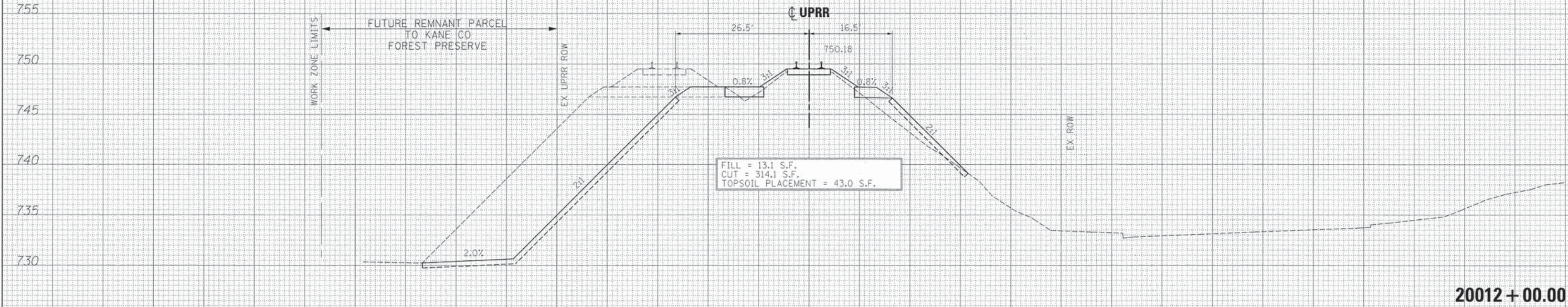
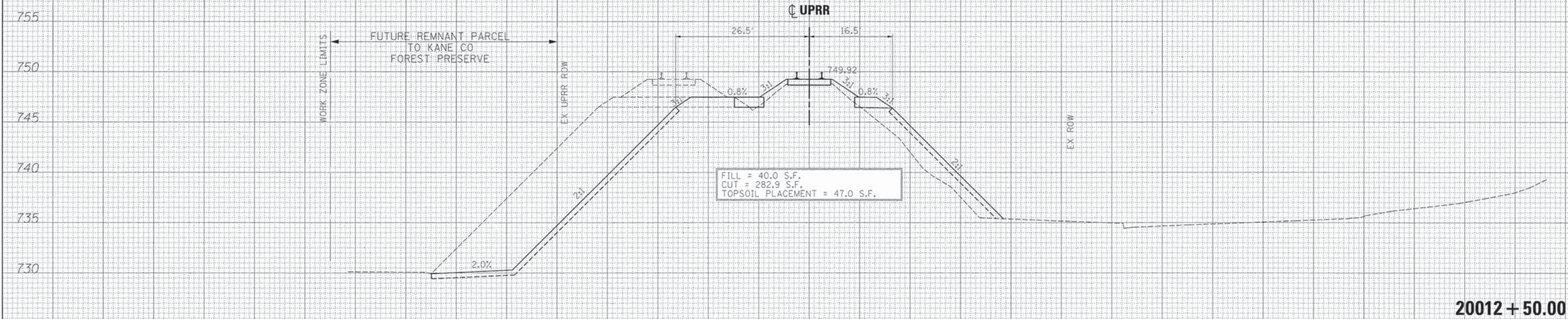
ORIGINAL SURVEY	BY	DATE
SURVEYED		
PLOTTED		
TEMPLATE		
AREAS		
AREAS CHECKED		






FINAL SURVEY	BY	DATE
SURVEYED		
PLOTTED		
TEMPLATE		
NOTE BOOK		
AREAS CHECKED		
NO.		

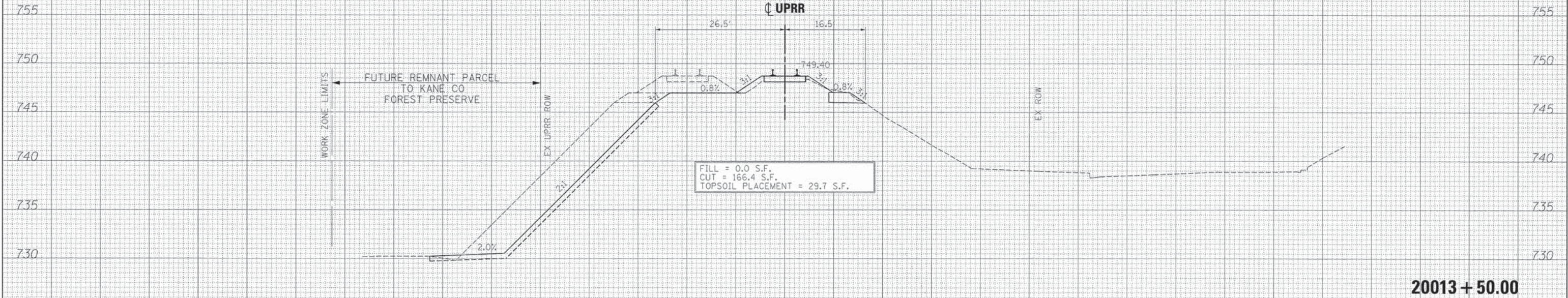
ORIGINAL SURVEY	BY	DATE
SURVEYED		
PLOTTED		
TEMPLATE		
NOTE BOOK		
AREAS CHECKED		
NO.		



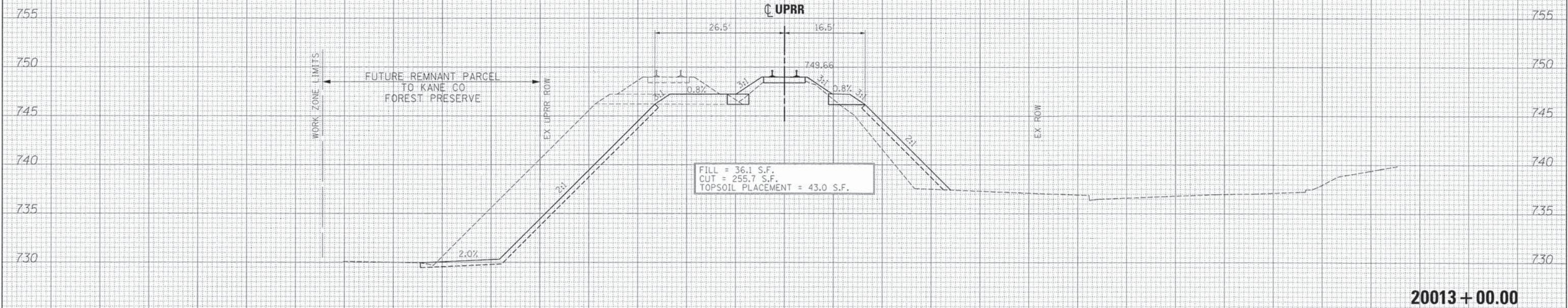
150	140	130	120	110	100	90	80	70	60	50	40	30	20	10	0	10	20	30	40	50	60	70	80	90	100	110	120	130	140	150										
FILE NAME =			DESIGNED - AFS			REVISED -			 <div>benesch</div> <div>engineers · scientists · planners</div>										STATE OF ILLINOIS DIVISION OF TRANSPORTATION										CROSS SECTIONS UPRR				F.A.P. RTE.	SECTION		COUNTY	TOTAL SHEETS			
...\\D163598-3AUPRR-FINAL-xsec.dgn			DRAWN - TMB			REVISED -																											361	06-00214-18-RP		KANE	451			
USER NAME = tblank			CHECKED - JMM			REVISED -																											CONTRACT NO. 63598				ILLINOIS FED. AID PROJECT			
PLOT DATE = 1/17/2013			DATE - 01/18/2013			REVISED -																																		
										SCALE: H 1"=10', V 1"=5'				SHEET NO. 8 OF 22 SHEETS				STA. 20012+00.00 TO STA. 20012+50.00																						




FINAL SURVEY	SURVEYED	BY	DATE
NOTE BOOK	PLOTTED		
NO.	TEMPLATE		
	AREAS CHECKED		



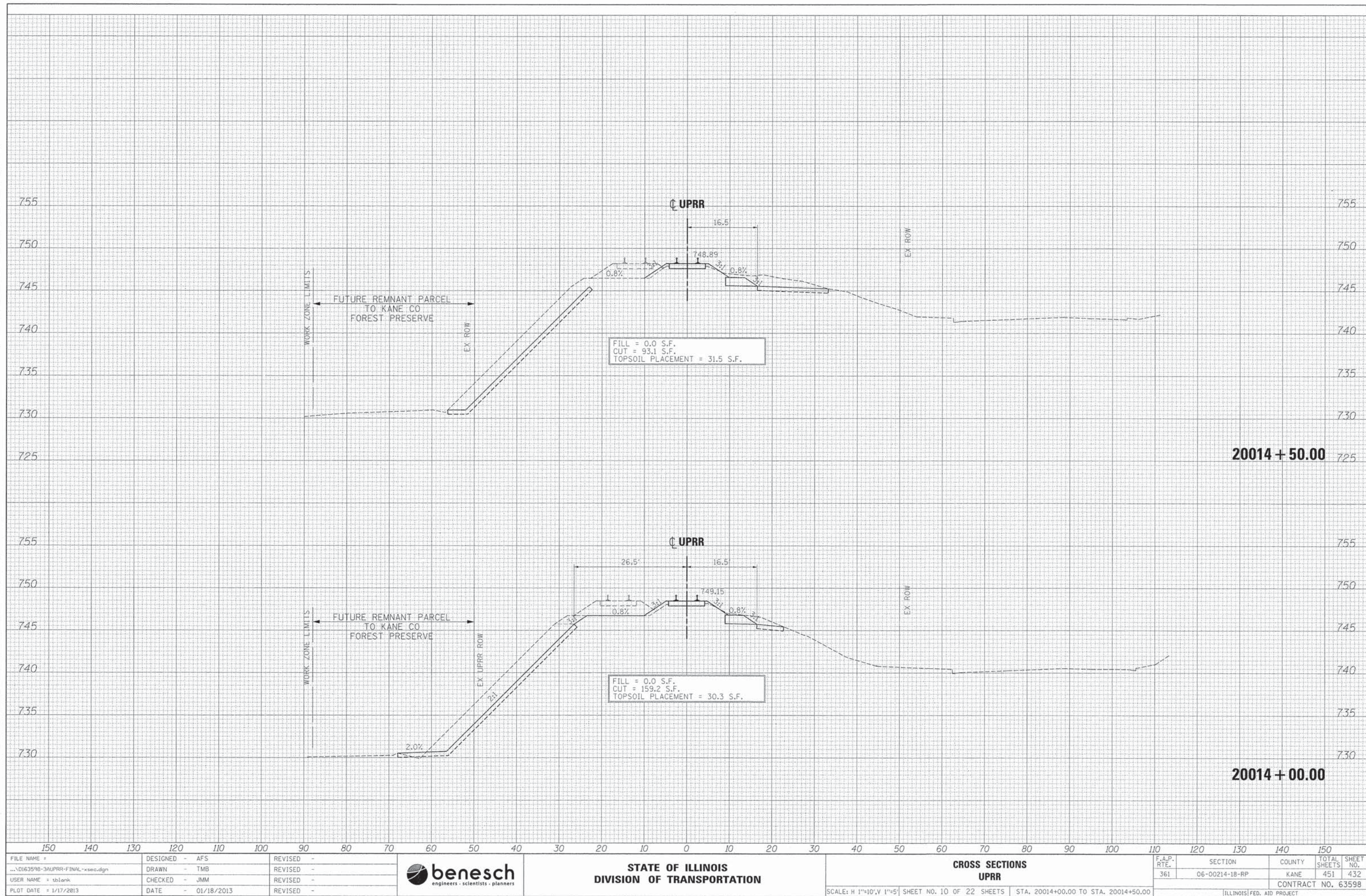
ORIGINAL SURVEY	SURVEYED	BY	DATE
NOTE BOOK	PLOTTED		
NO.	TEMPLATE		
	AREAS CHECKED		



150 140 130 120 110 100 90 80 70 60 50 40 30 20 10 0 10 20 30 40 50 60 70 80 90 100 110 120 130 140 150										
FILE NAME =	DESIGNED - AFS	REVISED -	 <b>benesch</b> engineers · scientists · planners	<b>STATE OF ILLINOIS</b> <b>DIVISION OF TRANSPORTATION</b>	<b>CROSS SECTIONS</b> <b>UPRR</b>	F.A.P. SECTION COUNTY TOTAL SHEETS SHEET NO.				
...\\0163598-3AUPRR-FINAL-xsec.dgn	DRAWN - TMB	REVISED -				361	06-00214-18-RP	KANE	451	431
USER NAME = tblank	CHECKED - JMM	REVISED -				CONTRACT NO. 63598				
PLOT DATE = 1/17/2013	DATE = 01/18/2013	REVISED -				SCALE: H 1"=10', V 1"=5' SHEET NO. 9 OF 22 SHEETS STA. 20013+00.00 TO STA. 20013+50.00				
						ILLINOIS FED. AID PROJECT				



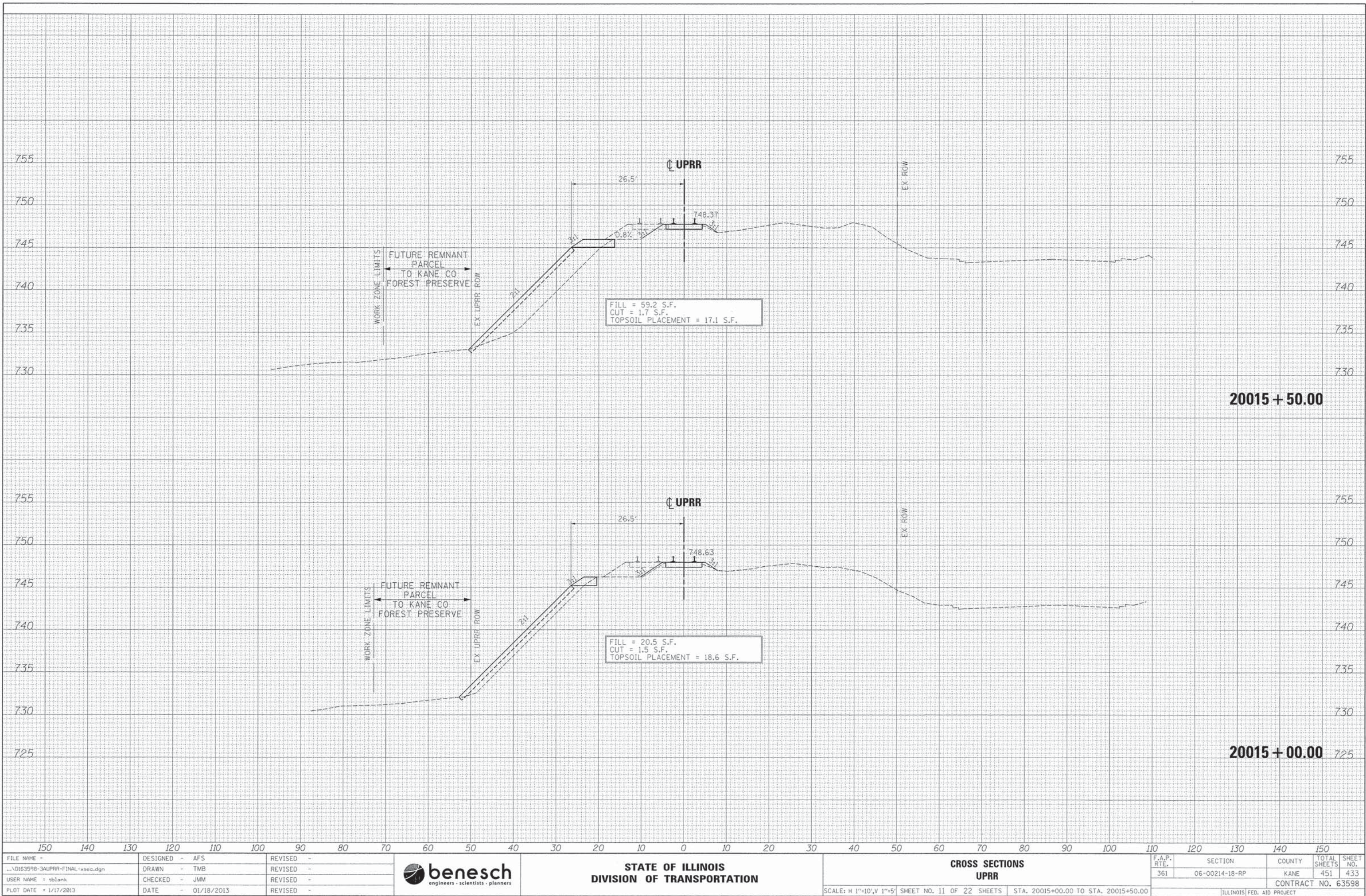
ORIGINAL		SURVED	BY	DATE
SURVEY		PLOTTED		
NOTE BOOK		TEMPLATE		
NO.		AREAS		
		AREAS CHECKED		





DATE	BY	SURVEYED	PLOTTED	TEMPLATE	AREAS	CHECKED
		FINAL	NO.	NO.	NO.	NO.

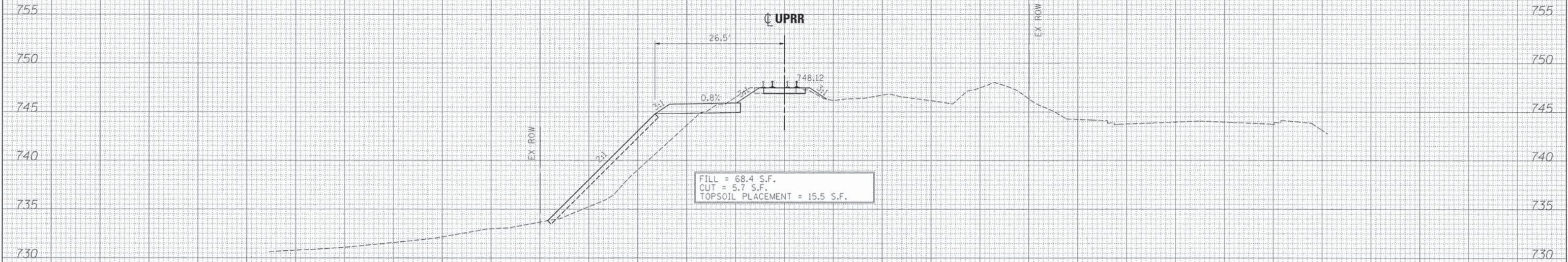
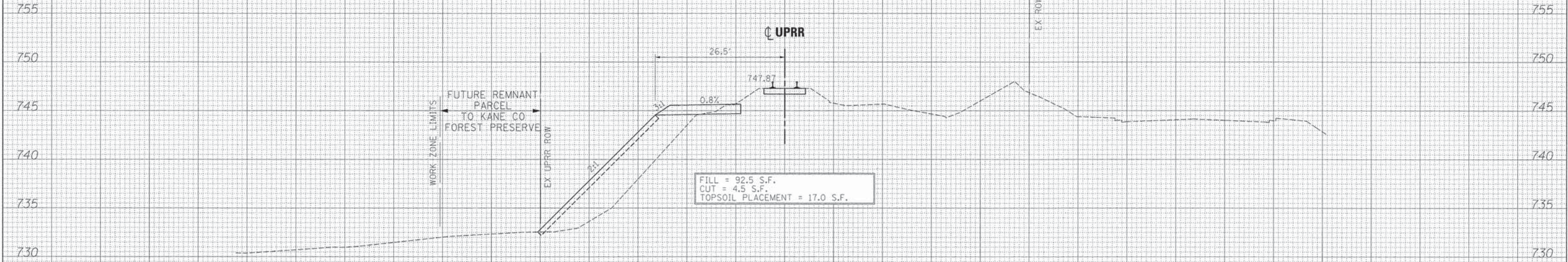
DATE	BY	SURVEYED	PLOTTED	TEMPLATE	AREAS	CHECKED
		ORIGINAL	NO.	NO.	NO.	NO.





FINAL	BY	DATE
SURVEY		
NOTED		
BOOK		
NO.		

ORIGINAL	BY	DATE
SURVEY		
NOTED		
BOOK		
NO.		



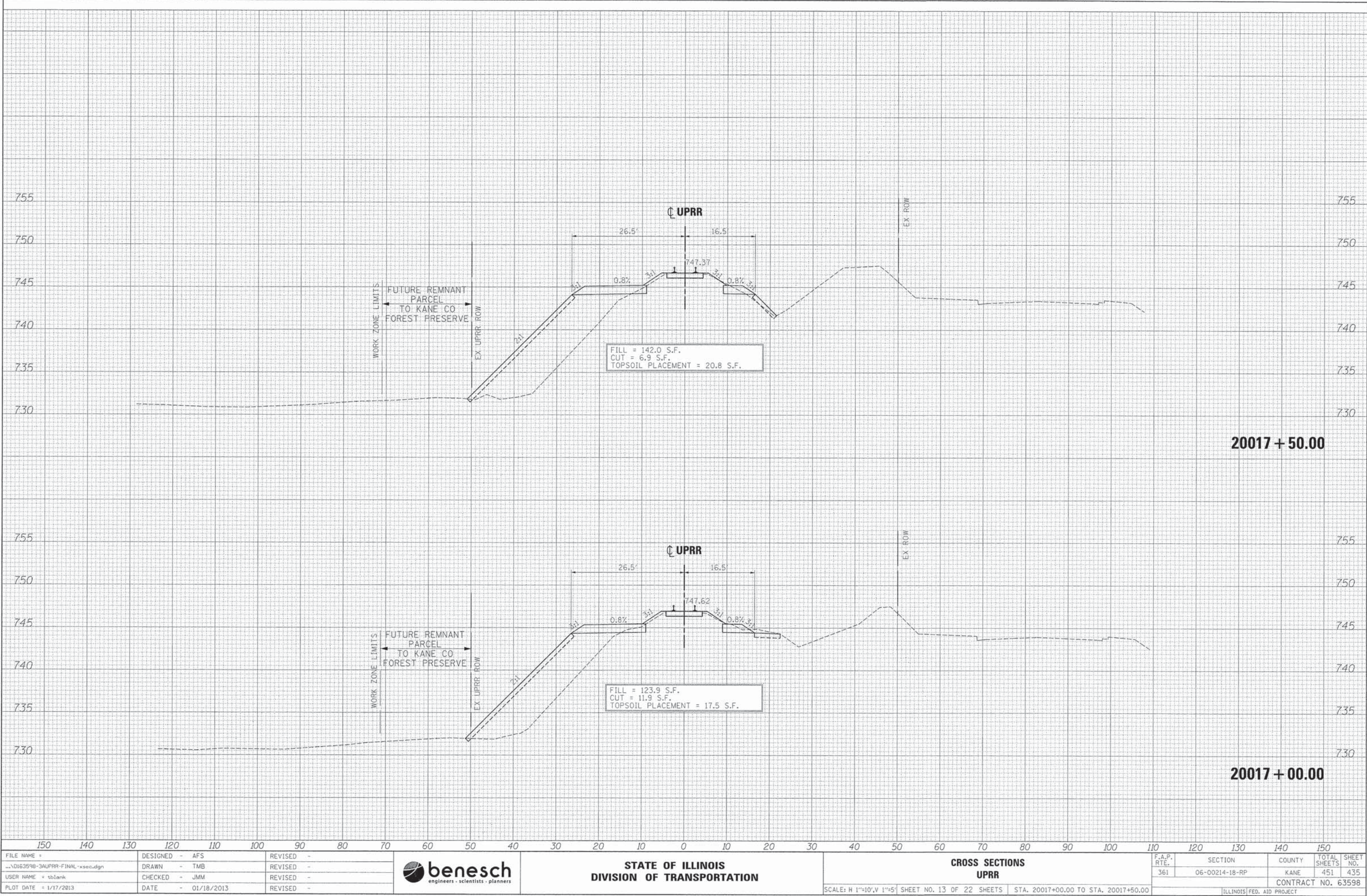
FILE NAME	DESIGNED	REVISIONS	CROSS SECTIONS	F.A.P. RTE.	SECTION	COUNTY	TOTAL SHEETS	SHEET NO.
...\\0163598-3AUPRR-FINAL-xsec.dgn	AFS	REVISED -	UPRR	361	06-00214-18-RP	KANE	451	434
USER NAME = tblank	CHECKED = JMM	REVISED -	SCALE: H 1"=10', V 1"=5'	SHEET NO. 12 OF 22 SHEETS		CONTRACT NO. 63598		
PLOT DATE = 1/17/2013	DATE = 01/18/2013	REVISED -	STATE OF ILLINOIS DIVISION OF TRANSPORTATION		ILLINOIS FED. AID PROJECT			





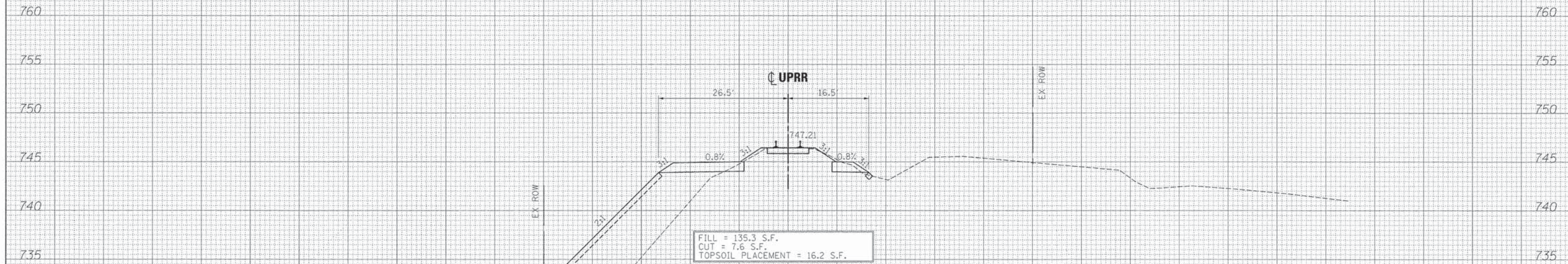
FINAL	DATE
SURVEY	BY
NOTE BOOK	NO.
TEMPLATE	AREAS CHECKED
AREAS	AREAS CHECKED

ORIGINAL	DATE
SURVEY	BY
NOTE BOOK	NO.
TEMPLATE	AREAS CHECKED
AREAS	AREAS CHECKED






ORIGINAL	BY	DATE
SURVEYED		
PLOTTED		
NOTE BOOK		
TEMPLATE		
AREAS		
AREAS CHECKED		
NO.		



20018 + 00.00

150 140 130 120 110 100 90 80 70 60 50 40 30 20 10 0 10 20 30 40 50 60 70 80 90 100 110 120 130 140 150		
FILE NAME =	DESIGNED - AFS	REVISED -
...\\D163598-3AUPRR-FINAL-xsec.dgn	DRAWN - TMB	REVISED -
USER NAME = tblark	CHECKED - JMM	REVISED -
PLOT DATE = 1/17/2013	DATE - 01/18/2013	REVISED -



**STATE OF ILLINOIS**

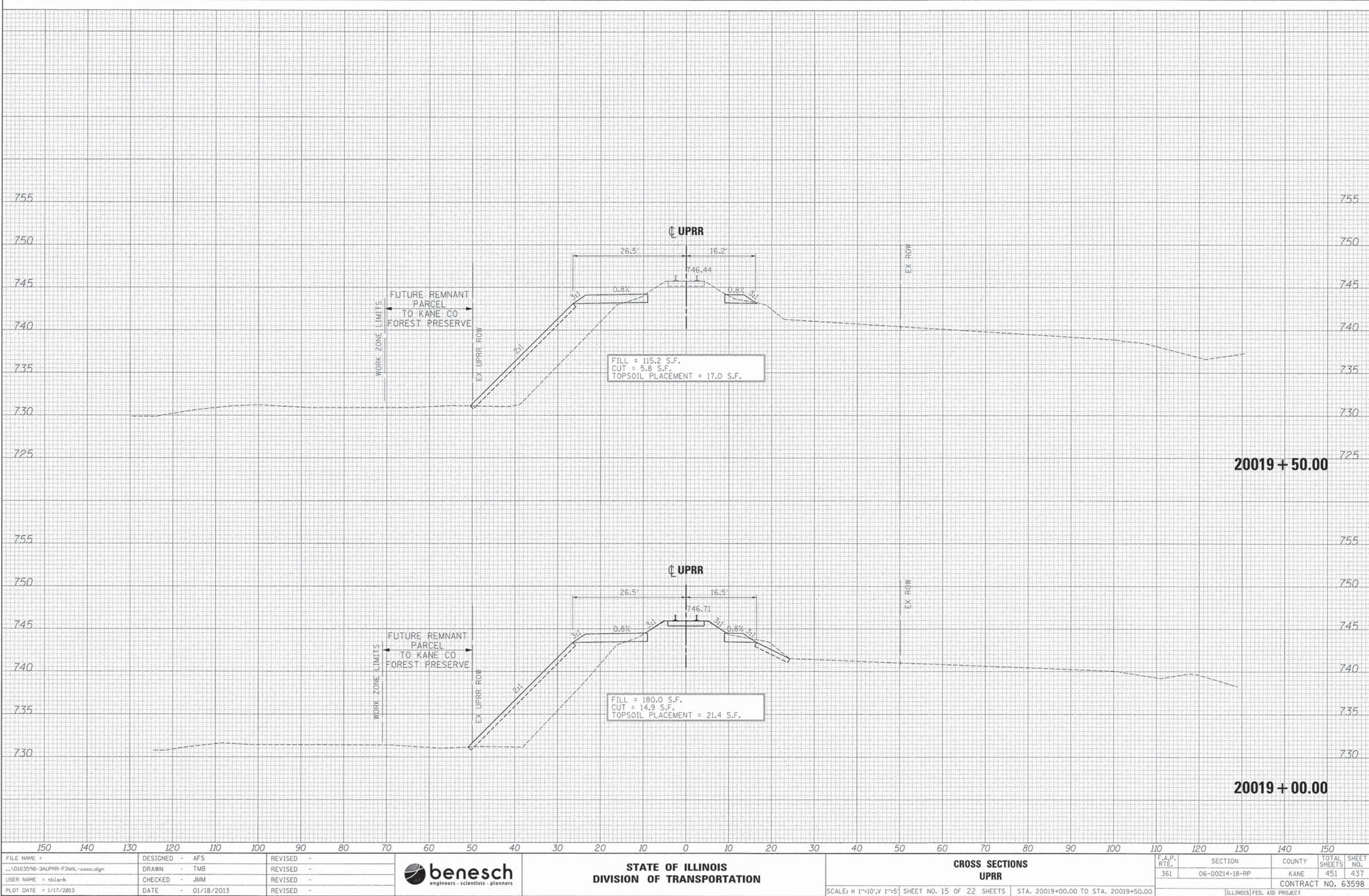
**DIVISION OF TRANSPORTATION**

CROSS SECTIONS UPRR				
F.A.P. RTE.	SECTION	COUNTY	TOTAL SHEETS	SHEET NO.
361	06-00214-18-RP	KANE	451	436
CONTRACT NO. 63598				
SCALE: H 1"=10'; V 1"=5' SHEET NO. 14 OF 22 SHEETS STA. 20018+00.00 TO STA. 20018+50.00				
ILLINOIS FED. AID PROJECT				



DATE	BY	DATE
NO.	NO.	NO.
AREAS CHECKED	AREAS CHECKED	AREAS CHECKED
NOTE BOOK	NOTE BOOK	NOTE BOOK
PLATTED	PLATTED	PLATTED
SURVEYED	SURVEYED	SURVEYED
FINAL	FINAL	FINAL

DATE	BY	DATE
NO.	NO.	NO.
AREAS CHECKED	AREAS CHECKED	AREAS CHECKED
NOTE BOOK	NOTE BOOK	NOTE BOOK
PLATTED	PLATTED	PLATTED
SURVEYED	SURVEYED	SURVEYED
ORIGINAL	ORIGINAL	ORIGINAL



FILE NAME =	DESIGNED - AFS	REVISED -
...\\D163598-3AUPRR-FINAL-xsec.dgn	DRAWN - TMB	REVISED -
USER NAME = tblank	CHECKED - JMM	REVISED -
PLOT DATE = 1/17/2013	DATE - 01/18/2013	REVISED -



STATE OF ILLINOIS  
DIVISION OF TRANSPORTATION

CROSS SECTIONS  
UPRR

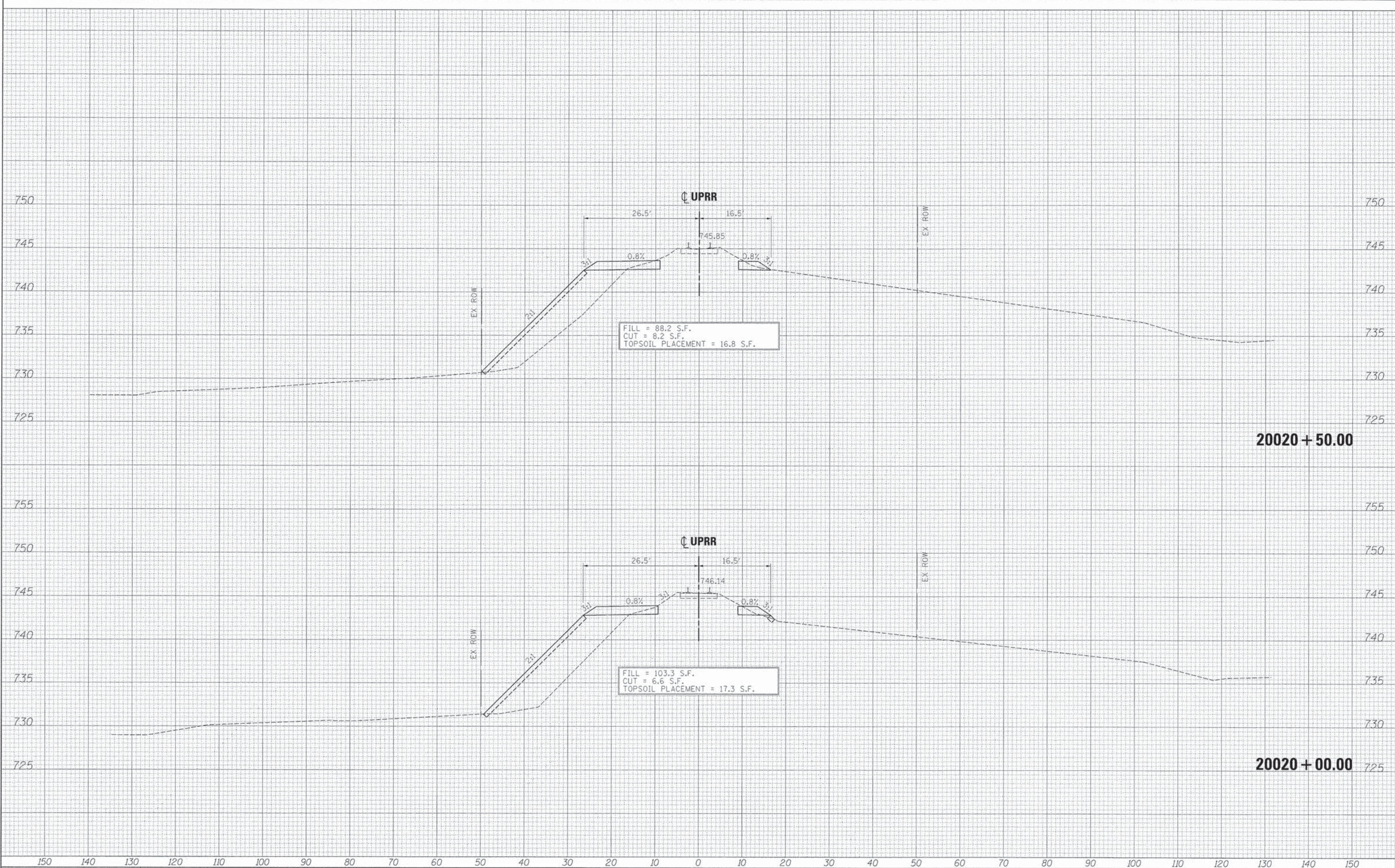
SCALE: H 1"=10', V 1"=5' SHEET NO. 15 OF 22 SHEETS STA. 20019+00.00 TO STA. 20019+50.00

F.A.P. RTE.	SECTION	COUNTY	TOTAL SHEETS	SHEET NO.
361	06-00214-18-RP	KANE	451	437
CONTRACT NO. 63598				
ILLINOIS FED. AID PROJECT				



FINAL	SURVEYED	BY	DATE
SURVEY	PLOTTED		
NOTE BOOK	TEMPLATE		
NO.	AREAS CHECKED		

ORIGINAL	SURVEYED	BY	DATE
SURVEY	PLOTTED		
NOTE BOOK	TEMPLATE		
NO.	AREAS CHECKED		



FILE NAME =	DESIGNED - AFS	REVISED -
...\\D163598-3AUPRR-FINAL-xsec.dgn	DRAWN - TMB	REVISED -
USER NAME = tblank	CHECKED - JMM	REVISED -
PLOT DATE = 1/17/2013	DATE - 01/18/2013	REVISED -



STATE OF ILLINOIS  
DIVISION OF TRANSPORTATION

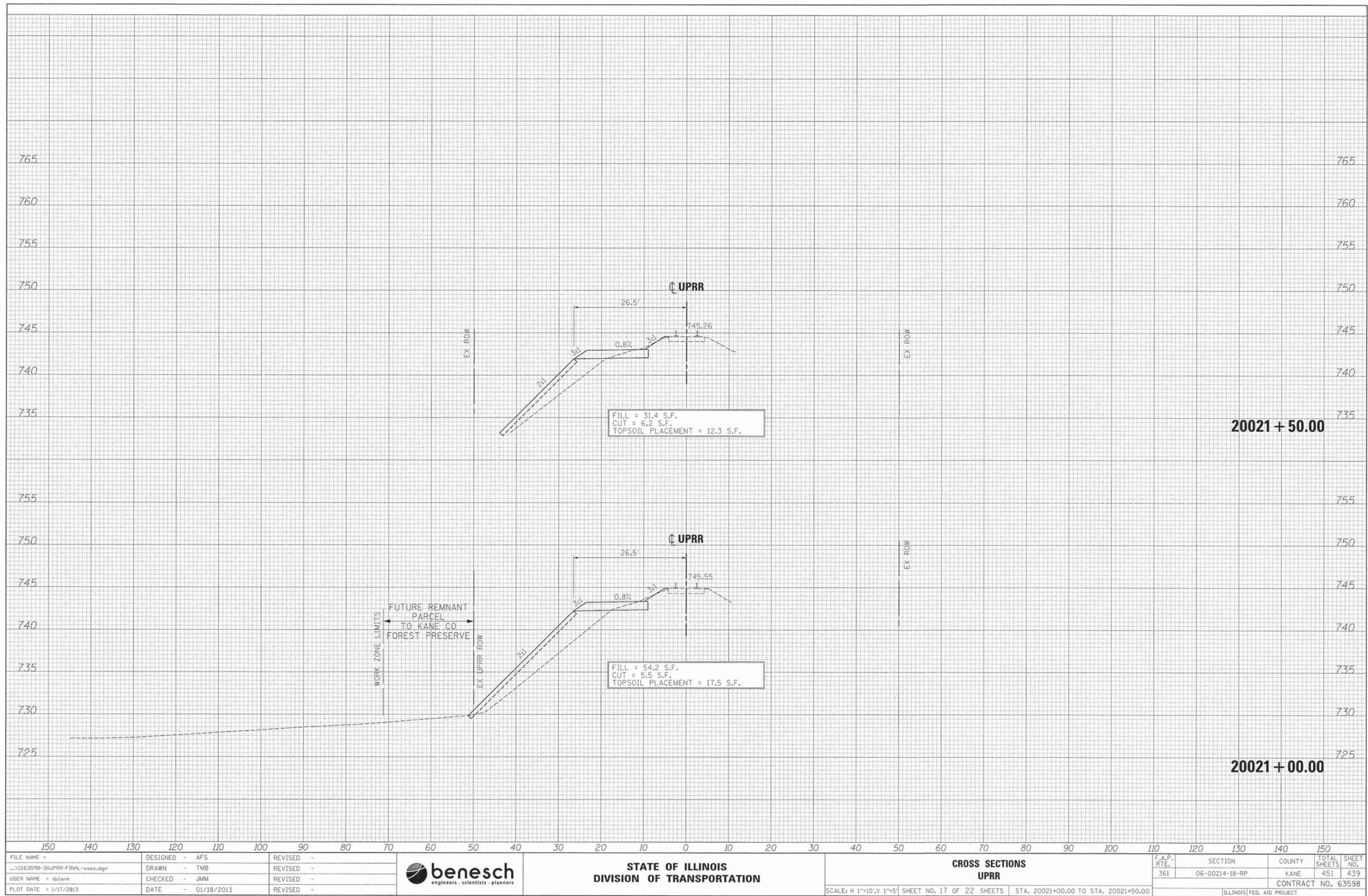
CROSS SECTIONS  
UPRR

SCALE: H 1"=10', V 1"=5' SHEET NO. 16 OF 22 SHEETS STA. 20020+00.00 TO STA. 20020+50.00

F.A.P. RTE.	SECTION	COUNTY	TOTAL SHEETS	SHEET NO.
361	06-00214-18-RP	KANE	451	438
CONTRACT NO. 63598				
ILLINOIS FED. AID PROJECT				



ORIGINAL SURVEY			
SURVEYED _____			
PLOTTED _____			
NOTE BOOK _____			
TEMPLATE _____			
AREAS _____			
AREAS CHECKED _____			
NO. _____			
	BY _____	DATE _____	





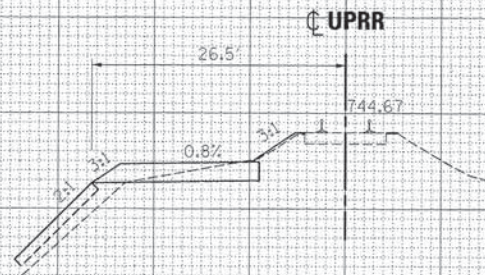
FINAL	DATE
SURVEY	BY
NOTED	
BOOK	
NO.	

ORIGINAL	DATE
SURVEY	BY
NOTED	
BOOK	
NO.	

760  
755  
750  
745  
740  
735

760  
755  
750  
745  
740  
735

EX ROW



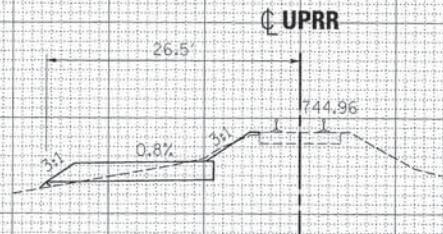
FILL = 7.4 S.F.  
CUT = 7.8 S.F.  
TOPSOIL PLACEMENT = 5.7 S.F.

20022 + 50.00

760  
755  
750  
745  
740  
735

760  
755  
750  
745  
740  
735

EX ROW



FILL = 0.4 S.F.  
CUT = 7.8 S.F.  
TOPSOIL PLACEMENT = 0.2 S.F.

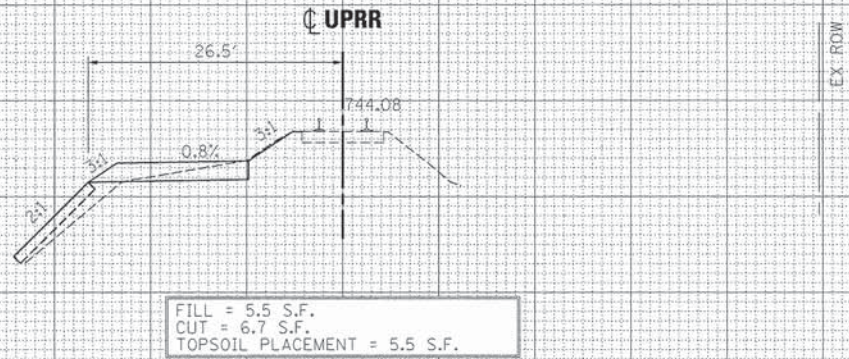
20022 + 00.00



FINAL	SURVEYED	BY	DATE
SURVEY	FILED		
NOTE BOOK	TEMPLATE		
NO.	AREAS CHECKED		

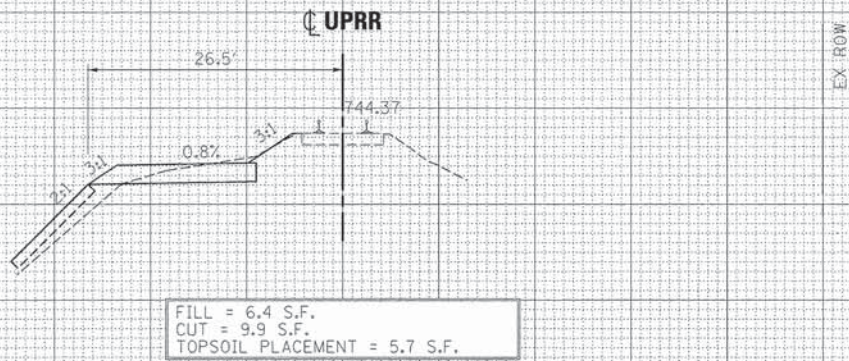
ORIGINAL	SURVEYED	BY	DATE
SURVEY	FILED		
NOTE BOOK	TEMPLATE		
NO.	AREAS CHECKED		

760  
755  
750  
745  
740  
735



20023 + 50.00

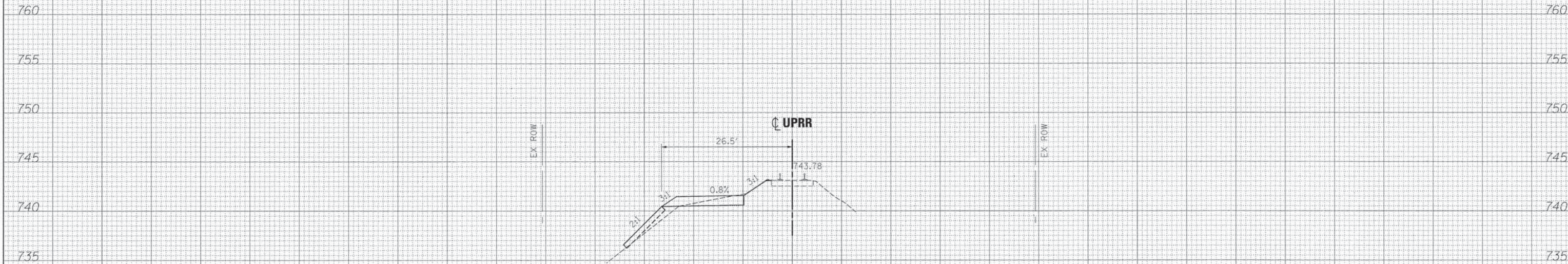
760  
755  
750  
745  
740  
735



20023 + 00.00




ORIGINAL SURVEY	SURVEYED _____	BY _____	DATE _____
NOTE BOOK	PLOTTED _____		
	TEMPLATE _____		
	AREAS _____		
NO. _____	AREAS CHECKED _____		



FILL = 3.9 S.F.  
CUT = 7.4 S.F.  
TOPSOIL PLACEMENT = 5.5 S.F.

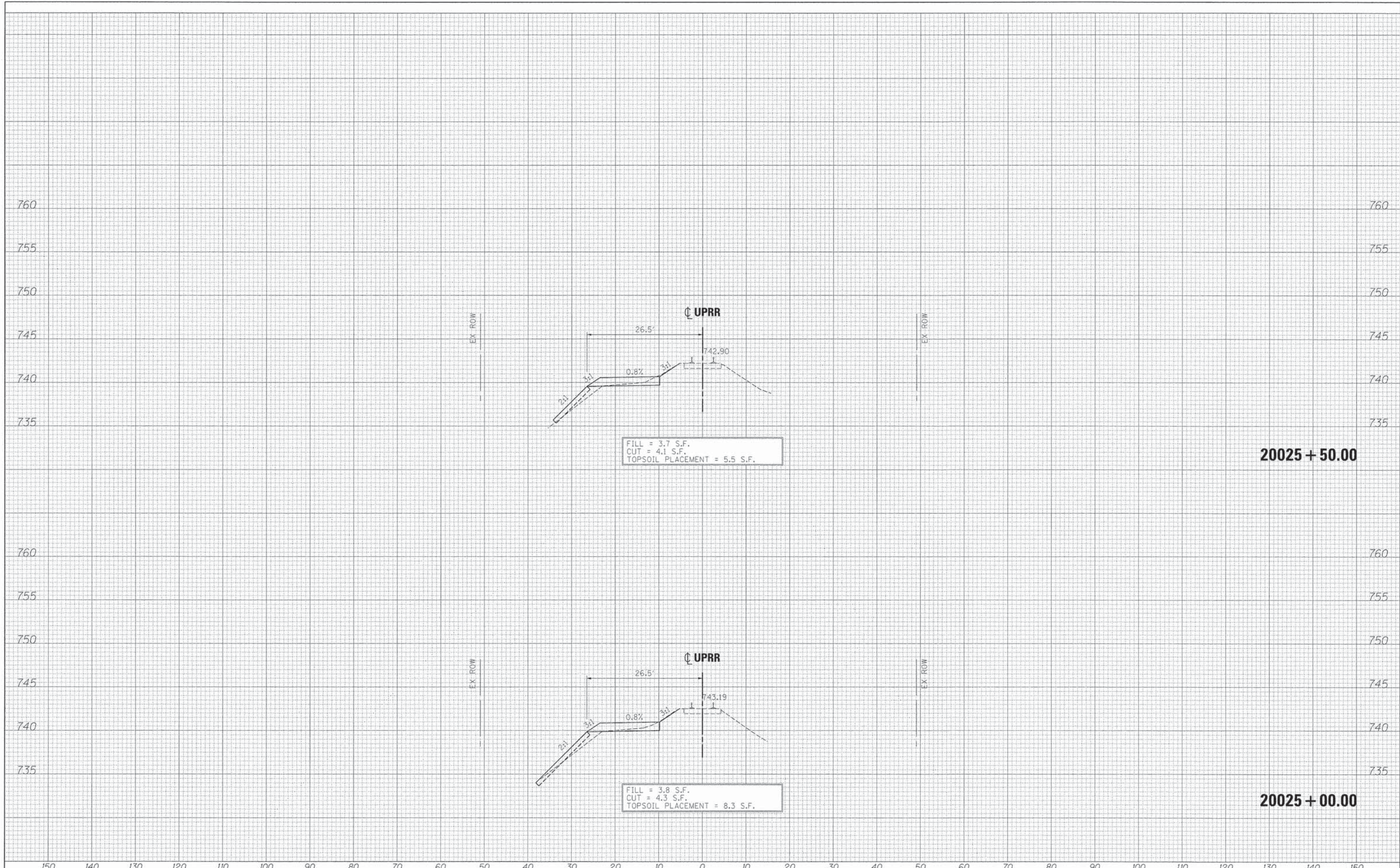
20024 + 00.00


150	140	130	120	110	100	90	80	70	60	50	40	30	20	10	0	10	20	30	40	50	60	70	80	90	100	110	120	130	140	150						
FILE NAME =			DESIGNED - AFS			REVISED -			<div><div><div>benesch</div><div>engineers • scientists • planners</div></div><div><div>STATE OF ILLINOIS</div><div>DIVISION OF TRANSPORTATION</div></div></div>											<div><div>CROSS SECTIONS</div><div>UPRR</div></div>										F.A.P. RTE.	SECTION			COUNTY	TOTAL SHEETS	SHEET NO.
...\\D163598-3AUPRR-FINAL-xsec.dgn			DRAWN - TMB			REVISED -																								361	06-00214-18-RP			KANE	451	442
USER NAME = tblank			CHECKED - JMM			REVISED -														<div><div>SCALE: H 1"=10', V 1"=5'</div><div>SHEET NO. 20 OF 22 SHEETS</div><div>STA. 2024+00.00 TO STA. 2024+50.00</div></div>										<div><div>CONTRACT NO. 63598</div><div>ILLINOIS FED. AID PROJECT</div></div>						
PLOT DATE = 1/17/2013			DATE - 01/18/2013			REVISED -																														



FINAL	SURVEYED	BY	DATE
SURVEY	PLOTTED		
NOTE BOOK	TEMPLATE		
NO.	AREAS CHECKED		

ORIGINAL	SURVEYED	BY	DATE
SURVEY	PLOTTED		
NOTE BOOK	TEMPLATE		
NO.	AREAS CHECKED		



FILE NAME =	DESIGNED - AFS	REVISED -		STATE OF ILLINOIS DIVISION OF TRANSPORTATION	CROSS SECTIONS UPRR	SCALE: H 1"=10', V 1"=5'	SHEET NO. 21 OF 22 SHEETS	STA. 20025+00.00 TO STA. 20025+50.00	ILLINOIS FED. AID PROJECT
...\\0163598-3AUPRR-FINAL-xsec.dgn	DRAWN - TMB	REVISED -							
USER NAME = tblank	CHECKED - JMM	REVISED -							
PLOT DATE = 1/17/2013	DATE = 01/18/2013	REVISED -							

F.A.P. RTE.	SECTION	COUNTY	TOTAL SHEETS	SHEET NO.
361	06-00214-18-RP	KANE	451	443
CONTRACT NO. 63598				

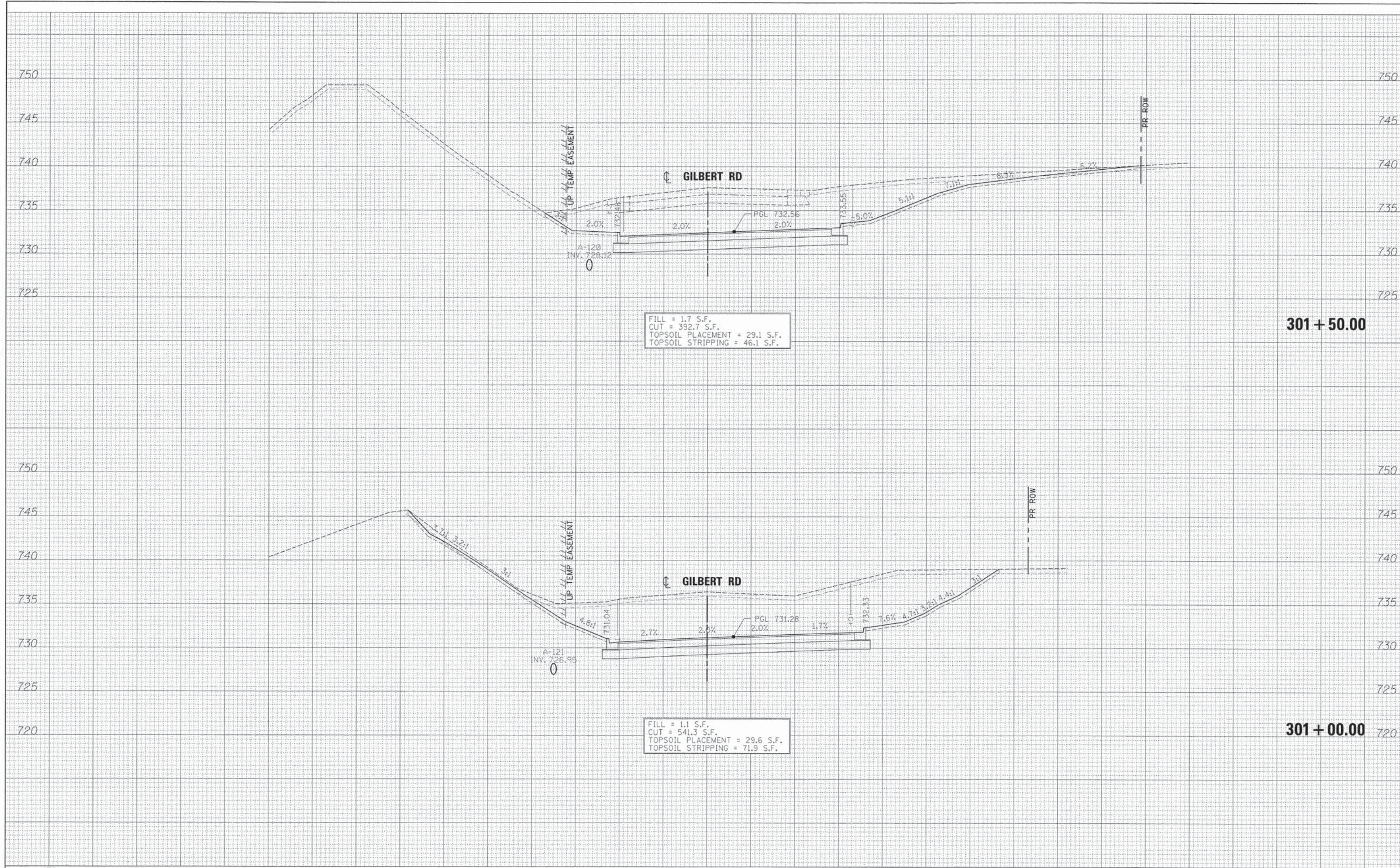


FINAL SURVEY						
NOTE BOOK	SURVEYED _____	BY _____				DATE _____
	PLOTTED _____					
	TEMPLATE _____					
	AREAS _____					
	AREAS CHECKED _____					
NO. _____						



FINAL SURVEY	SURVEYED	BY	DATE
NOTE BOOK	PLOTTED		
NO.	TEMPLATE		
	AREAS		
	CHECKED		

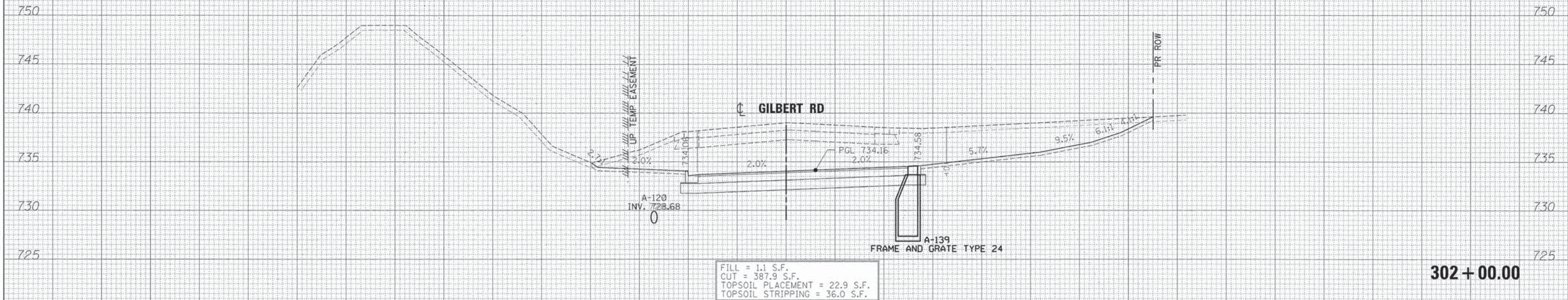
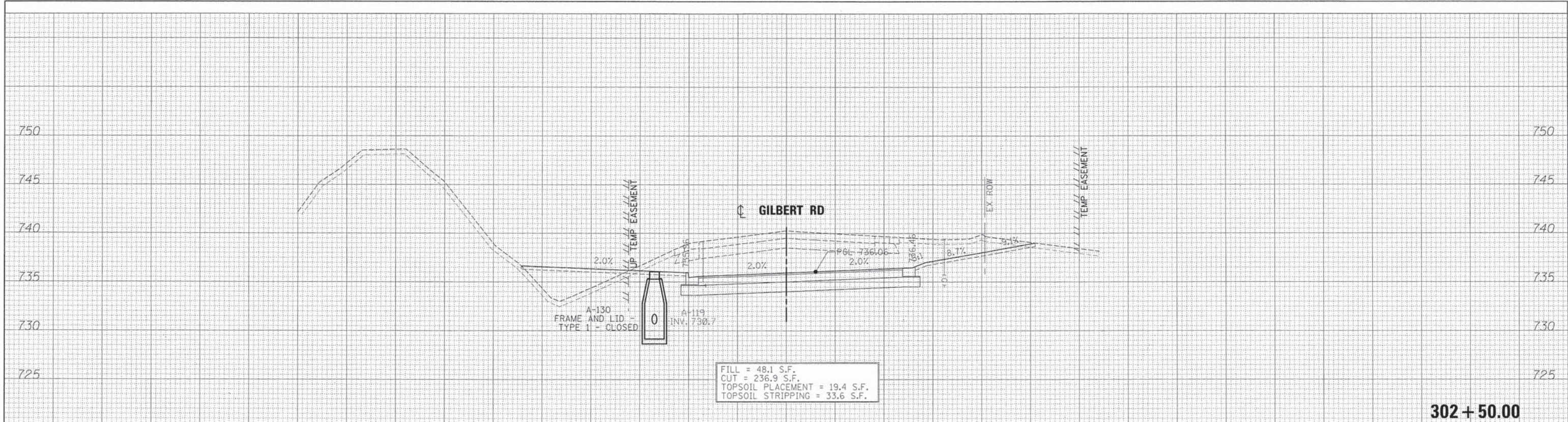
ORIGINAL SURVEY	SURVEYED	BY	DATE
NOTE BOOK	PLOTTED		
NO.	TEMPLATE		
	AREAS		
	CHECKED		






FINAL	SURVEYED	BY	DATE
SURVEY	PLOTTED		
NOTE BOOK	TEMPLATE		
NO.	AREAS CHECKED		

ORIGINAL	SURVEYED	BY	DATE
SURVEY	PLOTTED		
NOTE BOOK	TEMPLATE		
NO.	AREAS CHECKED		

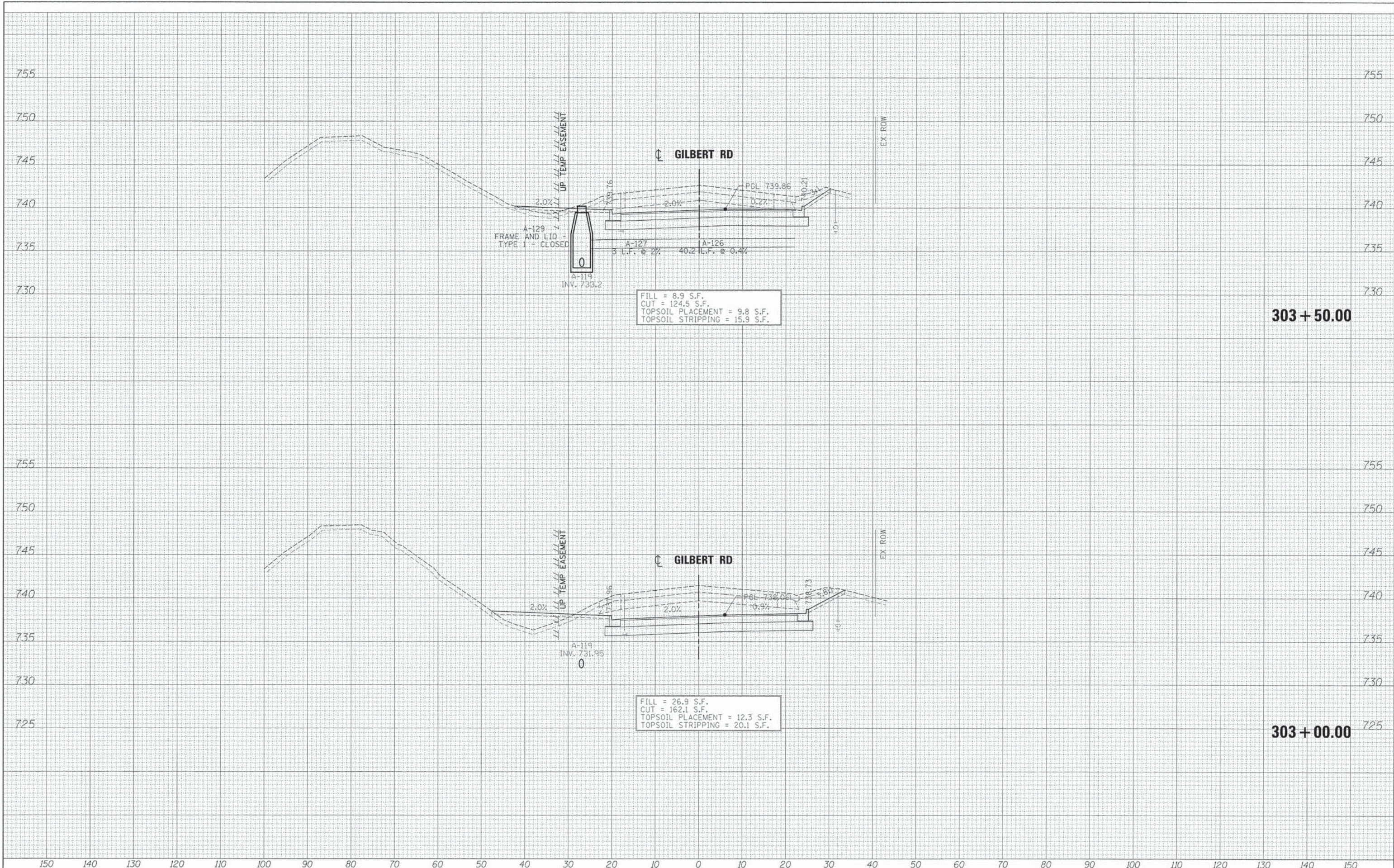


FILE NAME =	DESIGNED - AFS	REVISED -		STATE OF ILLINOIS DIVISION OF TRANSPORTATION	CROSS SECTIONS GILBERT ST	SCALE: H 1"=10', V 1"=5' SHEET NO. 2 OF 7 SHEETS STA. 302+00.00 TO STA. 302+50.00	F.A.P. RTE. 361	SECTION 06-00214-18-RP	COUNTY KANE	TOTAL SHEETS 451	SHEET NO. 446	CONTRACT NO. 63598	[ILLINOIS] FED. AID PROJECT
...\\0163598-3AGIL-xsec.dgn	DRAWN - TMB	REVISED -											
USER NAME = tblank	CHECKED - JMM	REVISED -											
PLOT DATE = 1/17/2013	DATE - 01/18/2013	REVISED -											



DATE	BY	SURVEYED	PLOTTED	TEMPLATE	AREAS	CHECKED
		FINAL	NO.	NO.	NO.	NO.

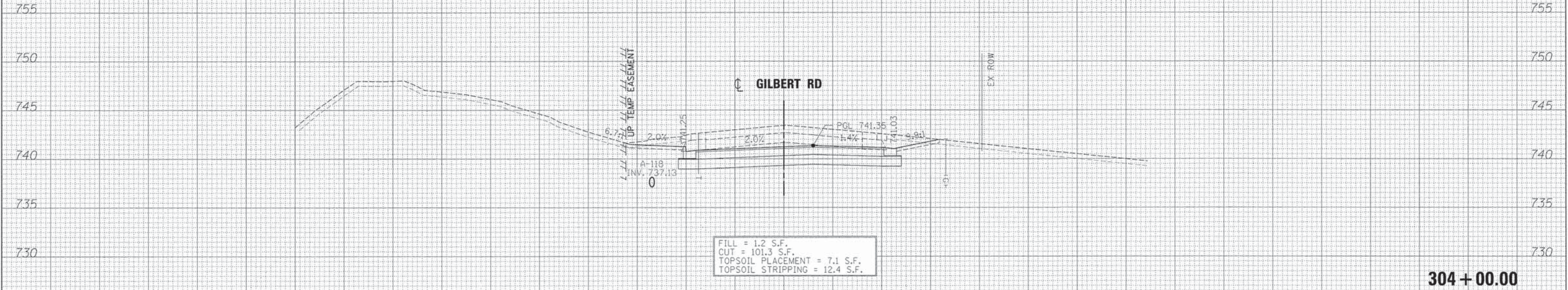
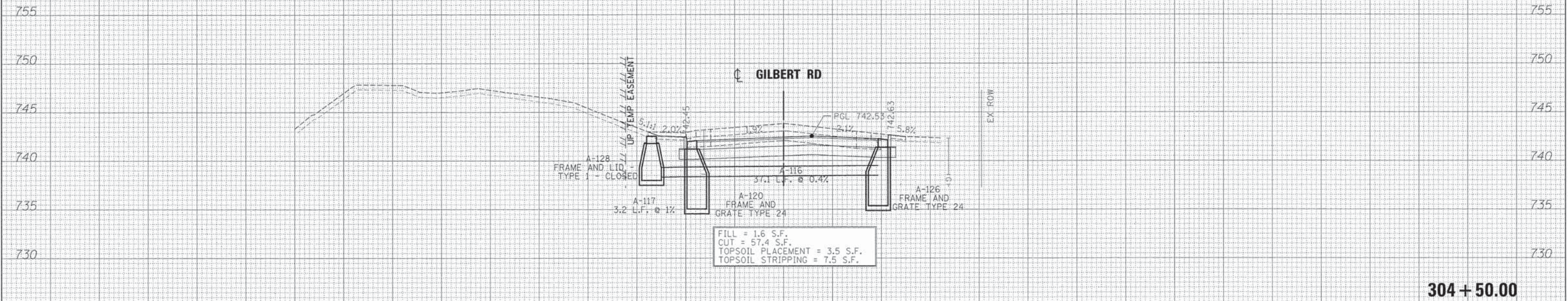
DATE	BY	SURVEYED	PLOTTED	TEMPLATE	AREAS	CHECKED
		ORIGINAL	NO.	NO.	NO.	NO.






DATE	BY	SURVEYED	PLOTTED	TEMPLATE	AREAS	CHECKED
		FINAL	NO.	NO.	NO.	NO.

DATE	BY	SURVEYED	PLOTTED	TEMPLATE	AREAS	CHECKED
		ORIGINAL	NO.	NO.	NO.	NO.

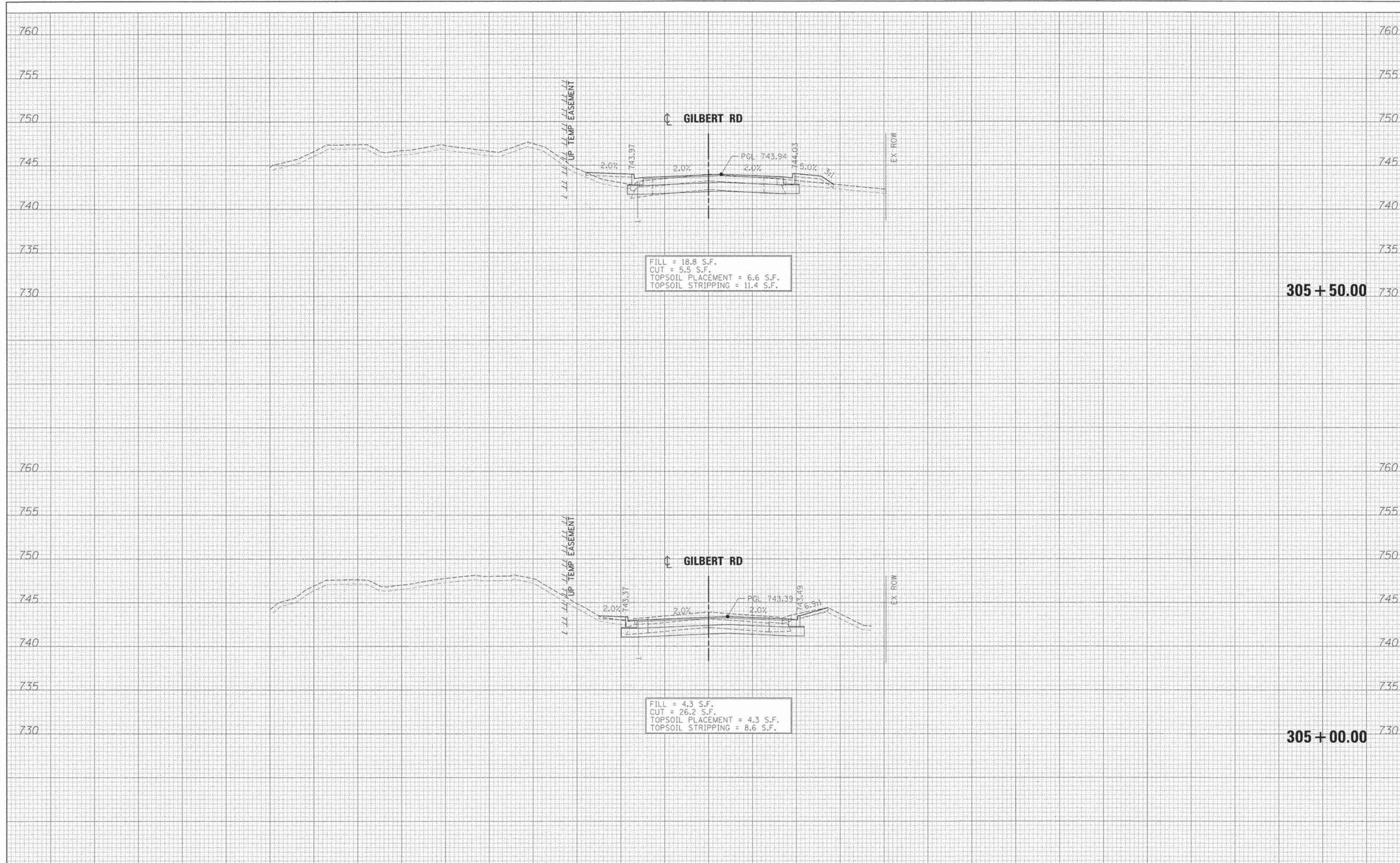



FILE NAME =	DESIGNED - AFS	REVISED -		CROSS SECTIONS				F.A.P. RTE. 361	SECTION 06-00214-18-RP	COUNTY KANE	TOTAL SHEETS 451	SHEET NO. 448
...\\D163598-3AGIL-xsec.dgn	DRAWN - TMB	REVISED -		GILBERT ST								
USER NAME = tblank	CHECKED - JMM	REVISED -		SCALE: H 1"=10', V 1"=5'								
PLOT DATE = 1/17/2013	DATE - 01/18/2013	REVISED -		SHEET NO. 4 OF 7 SHEETS STA. 304+00.00 TO STA. 304+50.00								



DATE	BY	SURVEYED	PLOTTED	TEMP	AREAS	CHECKED
		NO.	NO.	NO.	NO.	NO.
		NO.	NO.	NO.	NO.	NO.

DATE	BY	SURVEYED	PLOTTED	TEMP	AREAS	CHECKED
		NO.	NO.	NO.	NO.	NO.
		NO.	NO.	NO.	NO.	NO.

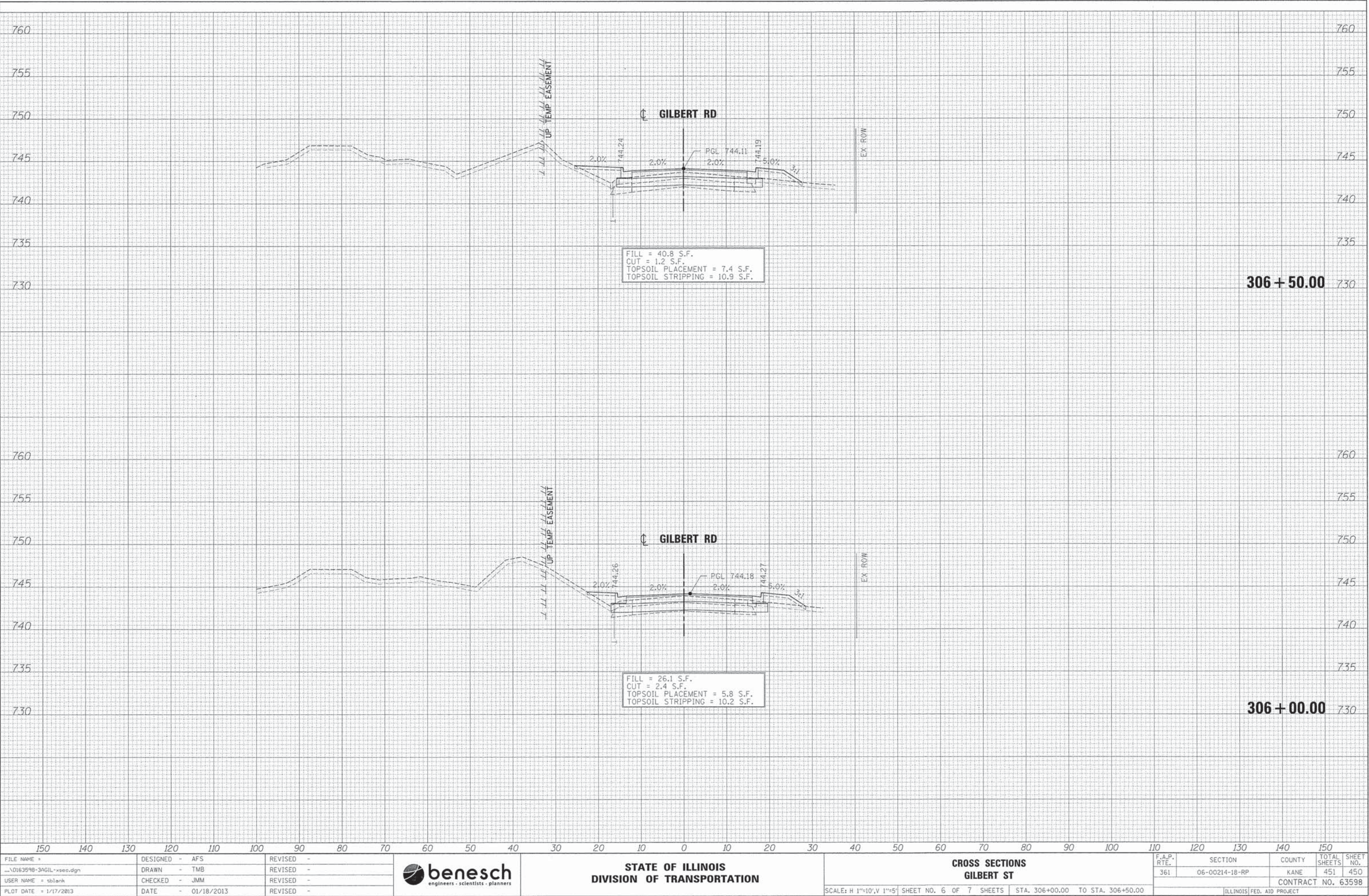


150	140	130	120	110	100	90	80	70	60	50	40	30	20	10	0	10	20	30	40	50	60	70	80	90	100	110	120	130	140	150
FILE NAME =			DESIGNED - AFS		REVISED -		<div><div>STATE OF ILLINOIS DIVISION OF TRANSPORTATION</div></div>													CROSS SECTIONS GILBERT ST					F.A.P. RTE.	SECTION		COUNTY	TOTAL SHEETS	SHE NO.
...\\0163598-3AGIL~xsec.dgn			DRAWN - TMB		REVISED -															361	06-00214-18-RP		KANE	451	44					
USER NAME = tblank			CHECKED - JMM		REVISED -															CONTRACT NO. 6359										
PLOT DATE = 1/17/2013			DATE = 01/18/2013		REVISED -															SCALE: H 1"=10', V 1"=5'					SHEET NO. 5 OF 7 SHEETS		STA. 305+00.00 TO STA. 305+50.00			ILLINOIS FED. AID PROJECT



DATE	
BY	
FINAL SURVEY	
NOTED	
PLANNED	
DESIGNED	
DRAWN	
CHECKED	
DATE	

DATE	
BY	
ORIGINAL SURVEY	
NOTED	
PLANNED	
DESIGNED	
DRAWN	
CHECKED	
DATE	



FILE NAME =	DESIGNED - AFS	REVISED -		STATE OF ILLINOIS DIVISION OF TRANSPORTATION	CROSS SECTIONS GILBERT ST	SCALE: H 1"=10', V 1"=5' SHEET NO. 6 OF 7 SHEETS STA. 306+00.00 TO STA. 306+50.00	F.A.P. RTE. 361	SECTION	COUNTY	TOTAL SHEETS	SHEET NO.
...\\0163598-34GIL-xsec.dgn	DRAWN - TMB	REVISED -						06-00214-18-RP	KANE	451	450
USER NAME = tblank	CHECKED - JMM	REVISED -						CONTRACT NO. 63598			
PLOT DATE = 1/17/2013	DATE - 01/18/2013	REVISED -						ILLINOIS FED. AID PROJECT			



DATE	BY	SURVEYED	PLOTTED	REPLATE	AREAS CHECKED
		FINAL	NO. 1	NO. 2	NO. 3

DATE	BY	SURVEYED	PLOTTED	REPLATE	AREAS CHECKED
		ORIGINAL	NO. 1	NO. 2	NO. 3

