




- LEGEND**
-  SODDING, SALT TOLERANT
 -  SEEDING, CLASS 2A
MULCH, METHOD 1
EROSION CONTROL BLANKET
TOPSOIL EXCAVATION AND PLACE(1 FT)
 -  SEEDING, CLASS 4
MULCH, METHOD 1
EROSION CONTROL BLANKET
TOPSOIL EXCAVATION AND PLACE(1 FT)

FILE NAME *	USER NAME * MaldonadoH	DESIGNED -	REVISED -
c:\pwork\pwork\maldonadoh\0358654\1-94Russell-sht\cover.dgn	1-94Russell-sht\cover.dgn	DRAWN -	REVISED -
Default	PLOT SCALE * 1/80.0000' / in.	CHECKED -	REVISED -
	PLOT DATE * 8/15/2013	DATE -	REVISED -

**STATE OF ILLINOIS
DEPARTMENT OF TRANSPORTATION**

**LANDSCAPING PLAN
I-94 AT RUSSELL ROAD**

SCALE: 1"=50' SHEET OF SHEETS STA. TO STA.

F.A.I. R.I.E.	SECTION	COUNTY	TOTAL SHEETS	SHEET NO.
94	49-1-A	LAKE	16	6
CONTRACT NO. 60X05			ILLINOIS FED. AID PROJECT	