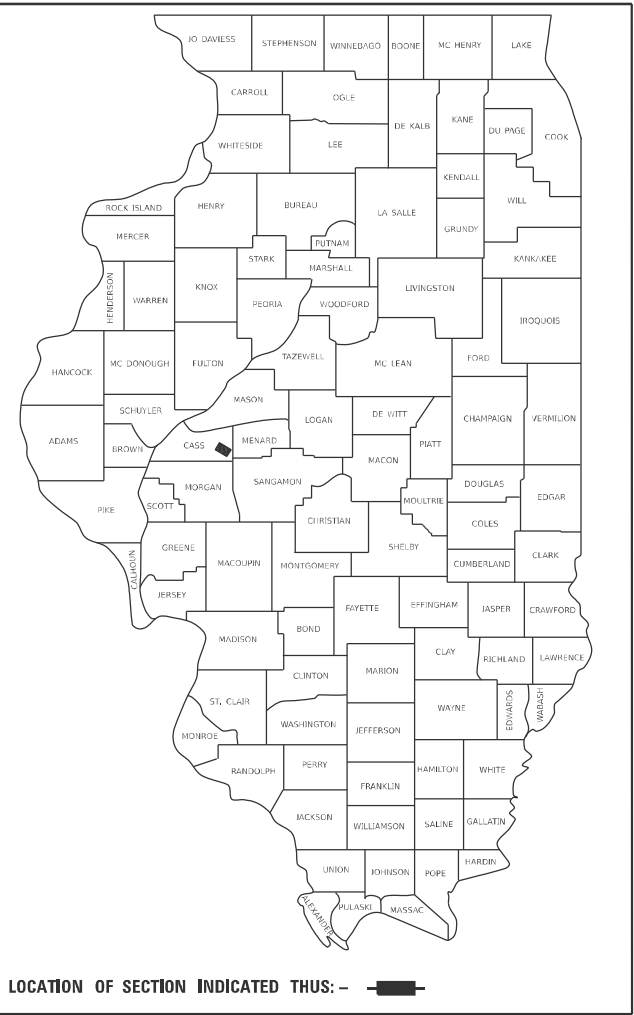


STATE OF ILLINOIS  
DEPARTMENT OF TRANSPORTATION

F.A.P. RTE.	SECTION	COUNTY	TOTAL SHEETS	SHEET NO.
67	4DR-1	CASS	8	1
		ILLINOIS	CONTRACT NO. 72976	

D96-047-25



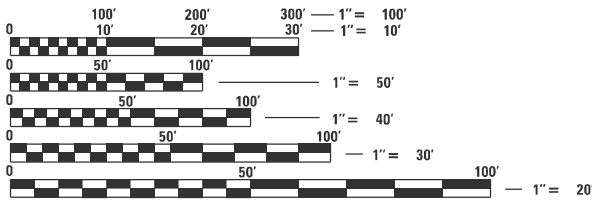
LOCATION OF SECTION INDICATED THUS: - [black rectangle] -

FOR INDEX OF SHEETS, SEE SHEET NO. 2

PROPOSED  
HIGHWAY PLANS

FAP ROUTE 67 (IL 125)  
SECTION 4DR-1  
PROJECT  
REPLACE FIELD TILE  
CASS COUNTY

C-96-083-25

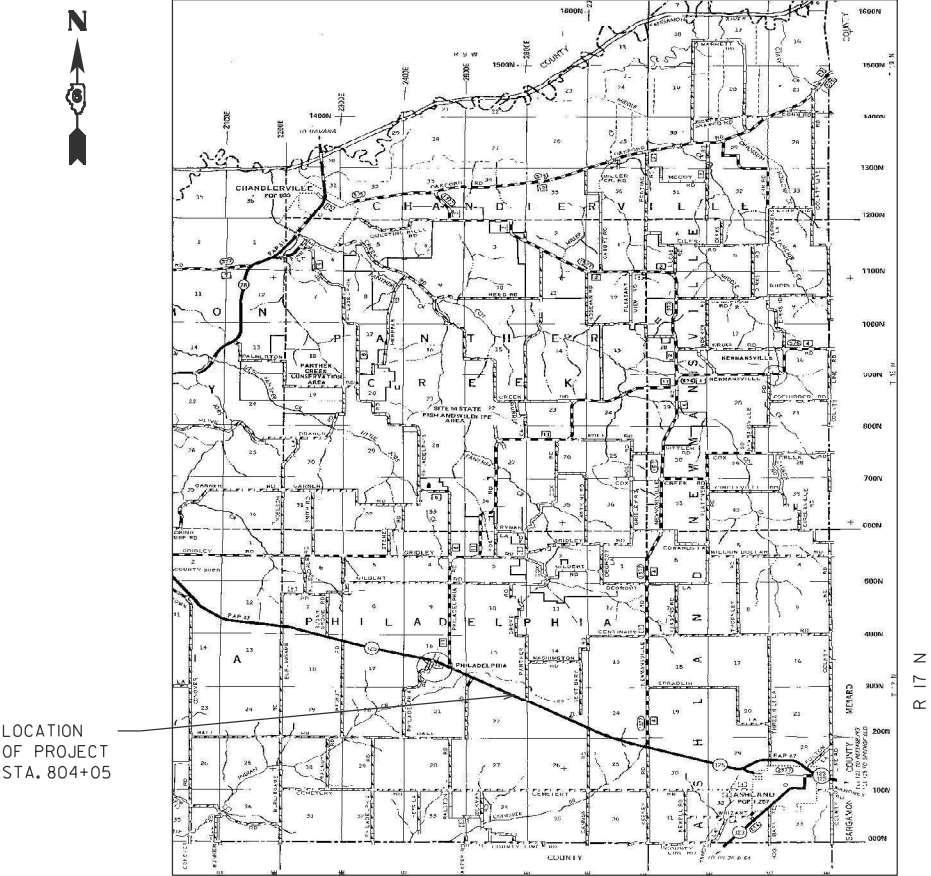


FULL SIZE PLANS HAVE BEEN PREPARED USING STANDARD  
ENGINEERING SCALES, REDUCED SIZED PLANS WILL NOT  
CONFORM TO STANDARD SCALES. IN MAKING MEASUREMENTS  
ON REDUCED PLANS, THE ABOVE SCALES MAY BE USED.

J.U.L.I.E.  
JOINT UTILITY LOCATION INFORMATION FOR EXCAVATORS  
1-800-892-0123  
OR 811

PROJECT ENGINEER: MIKE HAMBY (217)524-7765  
PROJECT MANAGER TIM SHARP (217)524-9160

CONTRACT NO. 72976



STATE OF ILLINOIS  
DEPARTMENT OF TRANSPORTATION

SUBMITTED July 10<sup>20</sup> 25  
*Lora Ramsey* REGIONAL ENGINEER

August 15<sup>20</sup> 25  
*Scott A. [Signature]* ENGINEER OF DESIGN AND ENVIRONMENT

August 15<sup>20</sup> 25  
*[Signature]* 5  
DIRECTOR OF HIGHWAYS PROJECT IMPLEMENTATION

PRINTED BY THE AUTHORITY  
OF THE STATE OF ILLINOIS

INDEX OF SHEETS

SHEET NO.	DESCRIPTION
1.	COVER SHEET
2.	INDEX OF SHEETS,STANDARDS,GENERAL NOTES & SIGNATURES
3.	SUMMARY OF QUANTITIES
4.	LOCATION MAP
5.	PLANS
6.	TYPICAL SECTION
7-8.	DETAILS

STANDARDS

STANDARD NO.	DESCRIPTION
442201-03	CLASS C AND D PATCHES
701001-02	OFF-RD OPERATIONS, 2L, 2W, MORE THAN 15' AWAY
701006-05	OFF-RD OPERATIONS, 2L, 2W, 15' TO 24" FROM PAVEMENT EDGE
701201-05	LANE CLOSURE, 2L 2W, DAY ONLY, FOR SPEEDS > 45 MPH
701306-04	LANE CLOSURE, 2L, 2W, DAY ONLY, SLOW MOVING OPERATIONS DAY ONLY FOR SPEEDS > 45 MPH
701901-10	TRAFFIC CONTROL DEVICES
000001-08	STANDARD SYMBOLS, ABBREVIATIONS AND PATTERNS
001006	DECIMAL OF AN INCH AND OF A FOOT

STATE OF ILLINOIS  
DEPARTMENT OF TRANSPORTATION  
DIVISION OF HIGHWAYS  
DISTRICT 6

EXAMINED

July 10,

20

25

Lore Ramsey Cat

ENGINEER OF OPERATIONS

EXAMINED

July 10,

20

25

Lore Ramsey Cat

ENGINEER OF PROJECT IMPLEMENTATION

EXAMINED

July 10,

20

25

MM

ENGINEER OF PROGRAM DEVELOPMENT

MIXTURE REQUIREMENTS		
MIXTURE USE(S):	PAVEMENT PATCHING	HMA SHOULDERS 8"
PG:	64-22	64-22
DESIGN AIR VOIDS:	4.0% @ N50	4.0% @ N50
MIXTURE COMPOSITION:	IL-9.5	IL-9.5
FRICTION AGGREGATE:	MIX C	MIX C
QUALITY MANAGEMENT:	QC/QA	QC/QA
SUBLOT SIZE:	N/A	N/A
MTD REQUIRED:	NO	NO

Only the District 6 engineer assigned to the project, the RE or RT, will move the signals to manual flash condition and return the signals to "normal" operation. This shall not be delegated. In doing so, the RE or RT will have full responsibility for function of those signals and any issue that may arise from his/her actions.

The RE or RT shall notify by email:

bryan.fry@illinois.gov, dale.herbenstreit@illinois.gov, or Michael at least the day prior to the planned traffic signal flash condition.

The contractor shall not have access to the signal cabinet.

If you have any questions or require additional information, please call Michael Hamby at 217-556-4643.

REV - MS

MODEL: Default  
FILE: M:\MTE\_Plan\IsidoreHamby\con\PM\DOT\Documents\DOT 0 Ess\District 6\ORD Projects\72976\CADDData\CADDsheets\72976-ent-2-signatures.dgn

	USER NAME = Timothy.Sharp	DESIGNED -	REVISED -	STATE OF ILLINOIS DEPARTMENT OF TRANSPORTATION	INDEX OF SHEETS, HIGHWAY STANDARDS, GENERAL NOTES, & SIGNATURES				F.A.P. RTE.	SECTION	COUNTY	TOTAL SHEETS	SHEET NO.
		DRAWN -	REVISED -						67	4DR-1	CASS	8	2
	PLOT SCALE = \$SCALE\$	CHECKED -	REVISED -						CONTRACT NO. 72976				
	PLOT DATE = 7/9/2025	DATE -	REVISED -		SCALE:	SHEET	OF	SHEETS	STA.	TO	STA.	ILLINOIS	FED. AID PROJECT

CODE NO.	ITEM	UNIT	TOTAL QUANTITY	0-02180-6012
				100% STATE
				CASS
				ROADWAY
				0043 RURAL
20800150	TRENCH BACKFILL	CU YD	37	37
40201000	AGGREGATE FOR TEMPORARY ACCESS	TON	25	25
44004250	PAVED SHOULDER REMOVAL	SQ YD	13	13
44200180	PAVEMENT PATCH, TYPE II, 15 INCH	SQ YD	38	38
48101200	AGGREGATE SHOULDERS, TYPE B	TON	4	4
48203029	HOT-MIX ASPHALT SHOULDERS, 8"	SQ YD	10	10
59300100	CONTROLLED LOW-STRENGTH MATERIAL	CU YD	1.5	1.5
61100605	MISCELLANEOUS CONCRETE	CU YD	3	3
61101013	STORM SEWERS PROTECTED, CLASS A, 12"	FOOT	110	110
61133200	FIELD TILE JUNCTION VAULTS. 3' DIA.	EACH	3	3
61140200	STORM SEWERS (SPECIAL), 12"	FOOT	40	40
67100100	MOBILIZATION	L SUM	1	1
70100450	TRAFFIC CONTROL AND PROTECTION, STANDARD 701201	L SUM	1	1
70100460	TRAFFIC CONTROL AND PROTECTION, STANDARD 701306	L SUM	1	1
70107025	CHANGEABLE MESSAGE SIGN	CAL DA	20	20
X2130010	EXPLORATION TRENCH (SPECIAL)	FOOT	60	60

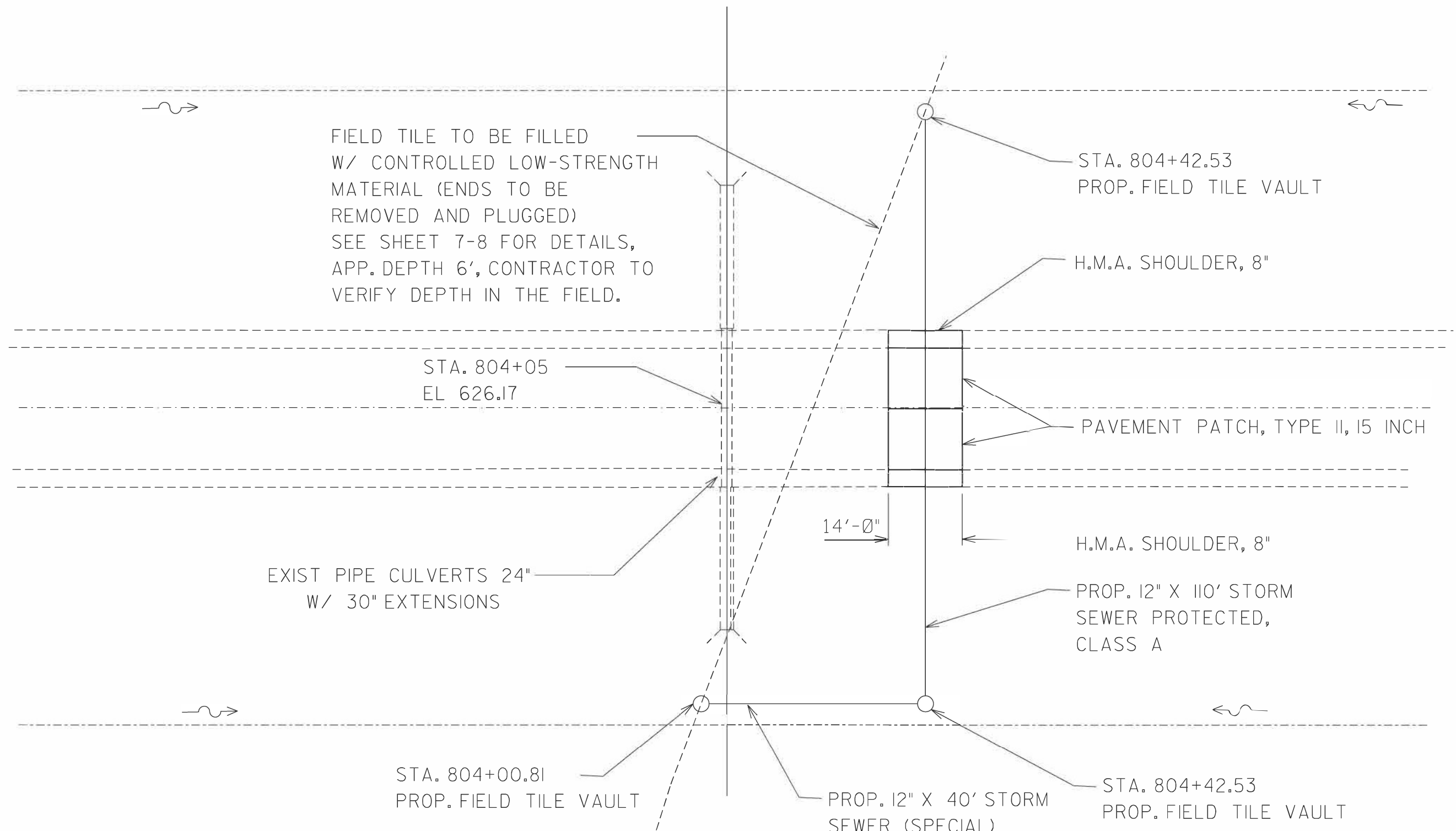


FILE NAME :	USER NAME : Timothy.Sharp	DESIGNED -	REVISED -
p:\1\1dot-pw.bentley.com\PW\DOT\Documents\IDOT Offices\District 6\ORD Projects\72976\Drawings\CAD\Sheet\MS-76-shr-5-location		DRAWN -	REVISED -
Default	PLOT SCALE = \$SCALE\$	CHECKED -	REVISED -
	PLOT DATE = 7/9/2025	DATE -	REVISED -

STATE OF ILLINOIS  
DEPARTMENT OF TRANSPORTATION

LOCATION MAP			
SCALE:	SHEET	OF	SHEETS
		STA.	TO STA.

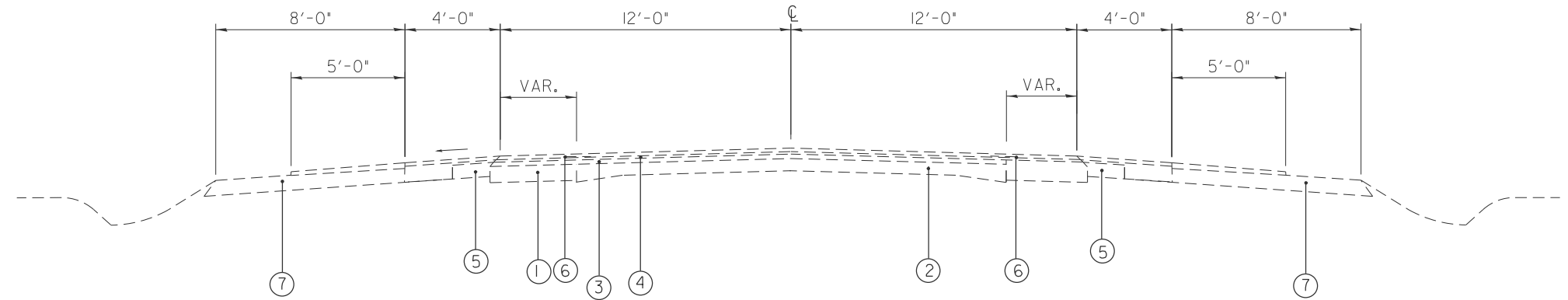
F.A.P. RTE.	SECTION	COUNTY	TOTAL SHEETS	SHEET NO.
67	4DR-I	CASS	8	4
CONTRACT NO. 72976				
		ILLINOIS	FED. AID PROJECT	



NOTE:  
ALL ELEVATIONS AND EXACT LOCATIONS TO  
BE DETERMINED BY THE R.E..

FILE NAME =	USER NAME = Timothy.Sharp	DESIGNED -	REVISED -	<b>STATE OF ILLINOIS</b> <b>DEPARTMENT OF TRANSPORTATION</b>	<b>PLAN</b>		F.A.P. RTE.	SECTION	COUNTY	TOTAL SHEETS	SHEET NO.
pw://ildot-pw.bentley.com/PWIDOT/Documents/IDOT Offices/District 6/ORD Projects/72976/Drawings/CADsheets/72976-shr-6-plan.dgn		DRAWN -	REVISED -				67	4DR-I	CASS	8	5
Default		PLOT SCALE = *SCALE*	CHECKED -		SCALE:		SHEET OF SHEETS STA. TO STA.				
		PLOT DATE = 7/10/2025	DATE -				ILLINOIS FED. AID PROJECT				

- ① EXISTING PCC BASE COURSE / WIDENING, 8"
- ② EXISTING PCC PAVEMENT (9" - 6" - 9")
- ③ EXISTING HMA LEVELING BINDER
- ④ EXISTING HMA SURFACE
- ⑤ EXISTING HMA SHOULDER, 8"
- ⑥ EXISTING STRIP REFLECTIVE CRACK CONTROL TREATMENT
- ⑦ EXISTING AGGREGATE SHOULDER



STA 804+05.00

EXIST. P.C.C. BASE COURSE / WIDENING, 8"  
EXIST. P.C.C. PAVEMENT 9"-6"-9"  
EXIST. H.M.A. LEVELING BINDER  
EXIST. H.M.A. SURFACE  
EXIST. H.M.A. SHOULDER, 8"  
EXIST. STRIP REFLECTIVE CRACK CONTROL TREATMENT  
EXIST. AGGREGATE SHOULDER

FILE NAME =	USER NAME = Timothy.Sharp	DESIGNED - EK	REVISED -	STATE OF ILLINOIS DEPARTMENT OF TRANSPORTATION	IL 125 TYPICAL SECTIONS			F.A.P. RTE.	SECTION	COUNTY	TOTAL SHEETS	SHEET NO.
px:///ildot-px.bentley.com/PWIDOT/Documents/IDOT Offices/District 6/ORD Projects/72976/DRAWN/CAOsheet/EK/2976-sht-7-typical.dgn								67	4DR-1	CASS	8	6
PLOT SCALE = \$SCALE\$	CHECKED - JM	REVISED -			CONTRACT NO. 72976							
Default	PLOT DATE = 7/9/2025	DATE -	REVISED -		SCALE: NTS	SHEET 4 OF 13 SHEETS	STA. TO STA.	ILLINOIS FED. AID PROJECT				

FILE NAME =	USER NAME = Timothy.Sharp	DESIGNED -	REVISED -	<div>STATE OF ILLINOIS DEPARTMENT OF TRANSPORTATION</div>	<div>MISCELLANEOUS CONSTRUCTION DETAILS- FIELD TILE &amp; PIPE TEE PLUG</div>				F.A.P. RTE.	SECTION	COUNTY	TOTAL SHEETS	SHEET NO.
px://ildot-px.bentley.com/PWIDOT/Documents/IDOT Offices/District 6/DRD Projects/72976/DRAWING/CADDsheets/72976-sht-7-stdetails.dgn	PROJECT = 72976	DRAWN -	REVISED -						67	4DR-I	CASS	7	7
PLOT SCALE = \$SCALE\$	CHECKED -	REVISED -	<div>CONTRACT NO. 72976</div>										
PLOT DATE = 7/2/2025	DATE -	REVISED -					SCALE:	SHEET	OF	SHEETS	STA.	TO	STA.
Default									ILLINOIS FED. AID PROJECT				

