

F.A.I. RTE.	SECTION	COUNTY	TOTAL SHEETS	SHEET NO.
55	60-2HB-2	MADISON	52	1
		ILLINOIS	CONTRACT NO. 76G10	

FOR INDEX OF SHEETS, SEE SHEET NO. 2

STATE OF ILLINOIS
DEPARTMENT OF TRANSPORTATION
DIVISION OF HIGHWAYS
**PROPOSED
HIGHWAY PLANS**

FAI 55 (IL RTE. 4 OVER I-55)
SECTION 60-2HB-2

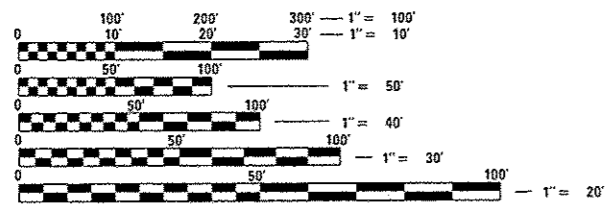
**BRIDGE DECK REPLACEMENT & PAVING – FAI 55
(IL RTE. 4) OVER I-55, 0.5 MI. E. OF WORDEN
MADISON COUNTY**

C-98-009-13

DESIGN DESIGNATION

FUNCTIONAL CLASS: FAP RTE 314 (IL RTE 4)
MINOR ARTERIAL (N. OF I-55)
PRINCIPAL ARTERIAL (S. OF I-55)
ADT: 3700 (2011) – SU=274 MU=352
DESIGN POSTED SPEED: 60/55 MPH

SECTION 60-(1,2)RS-3 INCLUDES DECK REPLACEMENT OF A FOUR SPAN, 290'-6" STRUCTURE CARRYING FAP ROUTE 314 (IL RTE 4) OVER INTERSTATE 55 STATION 50+00.00 FAP ROUTE 314 (IL RTE 4) = STATION 550+23.91 I-55 S.N. 060-0104

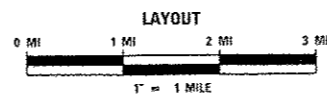
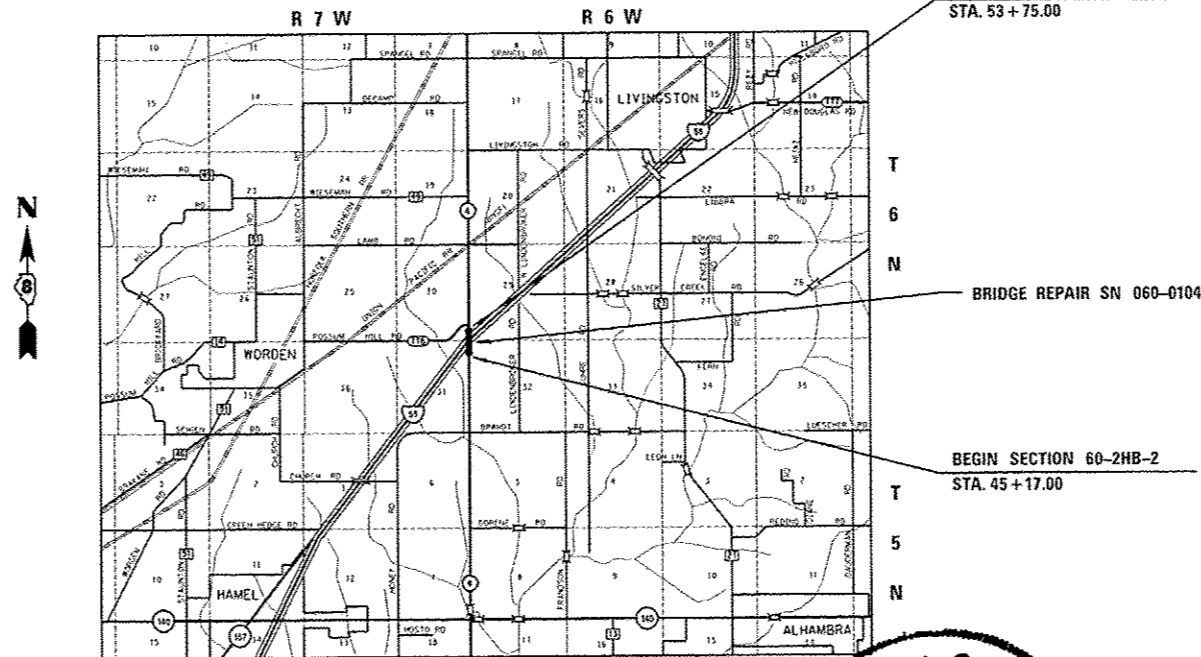


FULL SIZE PLANS HAVE BEEN PREPARED USING STANDARD ENGINEERING SCALES. REDUCED SIZED PLANS WILL NOT CONFORM TO STANDARD SCALES. IN MAKING MEASUREMENTS ON REDUCED PLANS, THE ABOVE SCALES MAY BE USED.

J.U.L.I.E.
JOINT UTILITY LOCATION INFORMATION FOR EXCAVATION
1-800-892-0123
OR 811

PROJECT ENGINEER: TIM PADGETT 618-346-3325
PROJECT MANAGER: PHIL COPPERNOLL 618-346-3480

CONTRACT NO. 76G10

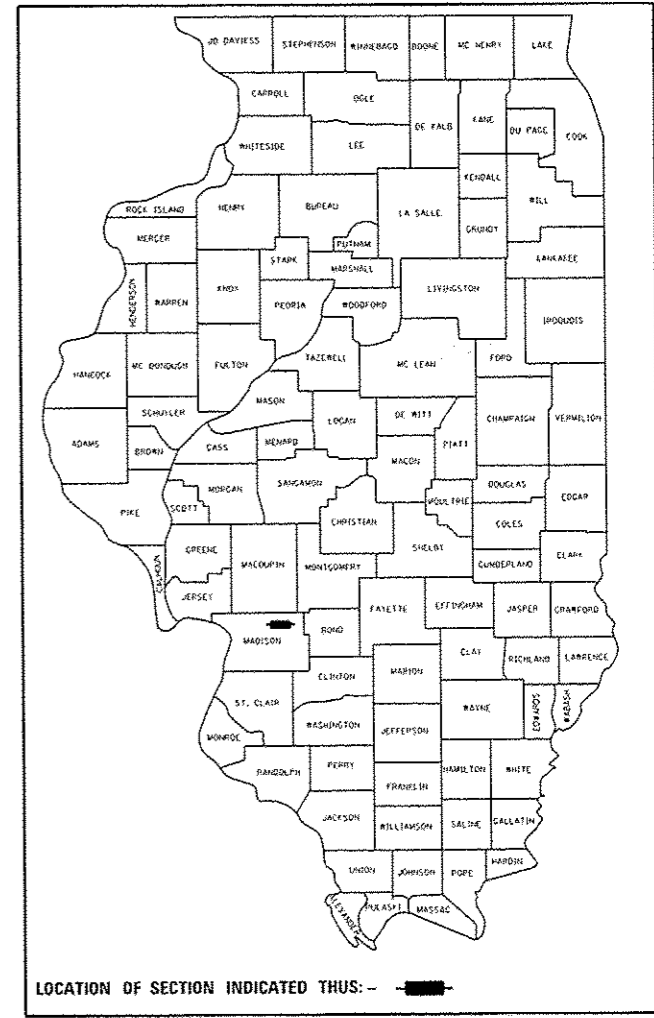


GROSS LENGTH = 858.00 FT. = 0.163 MILE
NET LENGTH = 858.00 FT. = 0.163 MILE



William J. Sleeman 7/9/2014
EXPIRES 11-30-2015

D-98-011-13



STATE OF ILLINOIS
DEPARTMENT OF TRANSPORTATION
DIVISION OF HIGHWAYS

SUBMITTED July 11 20 17
Jeffrey J. [Signature]
DEPUTY DIRECTOR OF HIGHWAYS, REGION ENGINEER

Aug 15 20 14
John D. Baranzelli, P.E.
ENGINEER OF DESIGN AND ENVIRONMENT

Aug 15 20 14
Omer Osman, P.E.
DIRECTOR OF HIGHWAYS, CHIEF ENGINEER

**PRINTED BY THE AUTHORITY
OF THE STATE OF ILLINOIS**