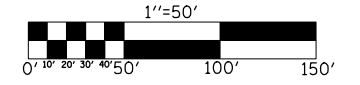
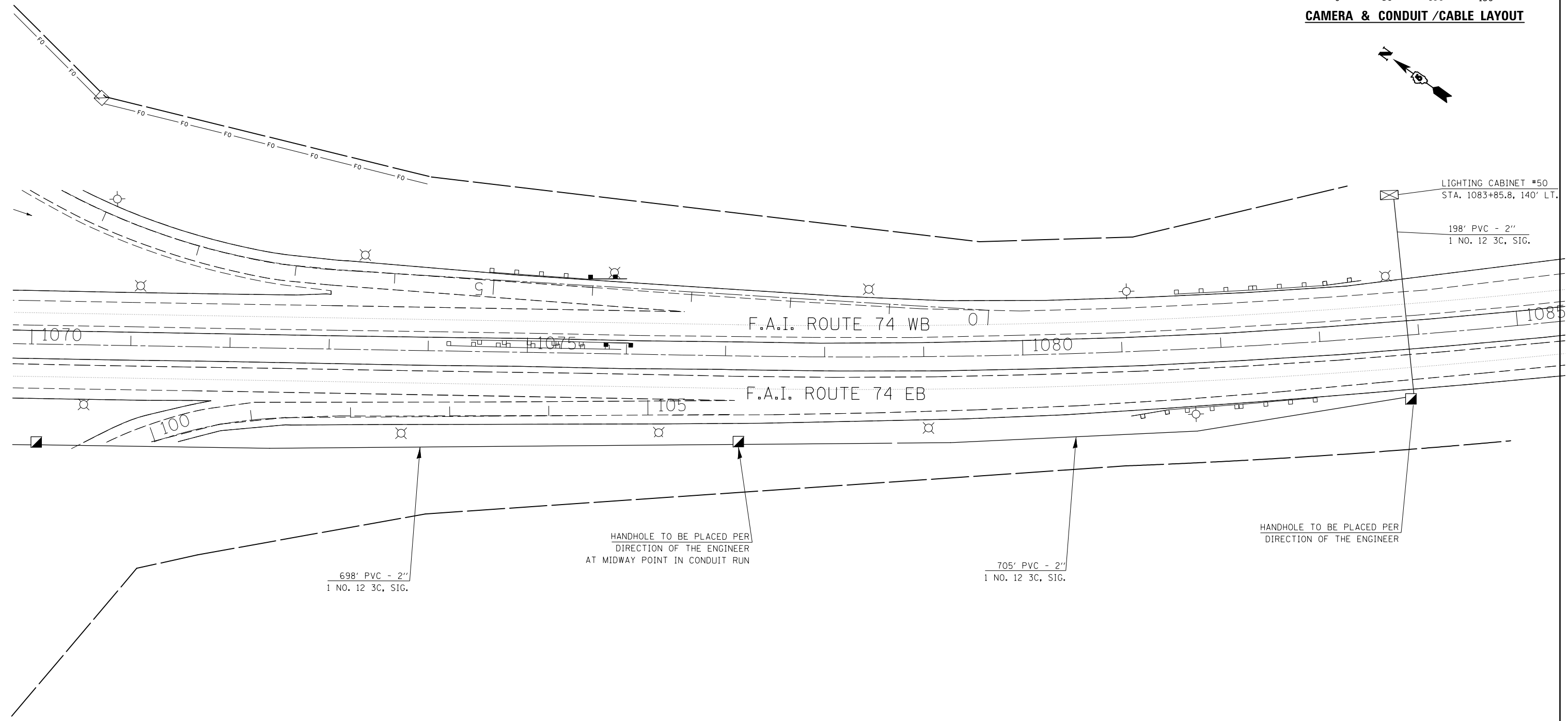



PTZ CAMERA INSTALLATION

I-57
&
I-74



CAMERA & CONDUIT /CABLE LAYOUT



FILE NAME =	USER NAME = ceorlockjd	DESIGNED -	REVISED -
ei:\pwwork\pwwork\ceorlockjd\0340463\PTZ camera plans.dgn		DRAWN -	REVISED -
MODELNAME	PLOT SCALE = 100.0074' / in.	CHECKED -	REVISED -
	PLOT DATE = 6/26/2014	DATE -	REVISED -

**STATE OF ILLINOIS
DEPARTMENT OF TRANSPORTATION**

SCALE:	SHEET	OF	SHEETS	STA.	TO	STA.
--------	-------	----	--------	------	----	------

F.A.P. RTE.	SECTION	COUNTY	TOTAL SHEETS	SHEET NO.
VAR.	FY2014 ITS-1	CHAMPAIGN	71	52
CONTRACT NO. 70A26			ILLINOIS FED. AID PROJECT	