

STATE OF ILLINOIS
DEPARTMENT OF TRANSPORTATION
DIVISION OF HIGHWAYS

PROPOSED
HIGHWAY PLANS

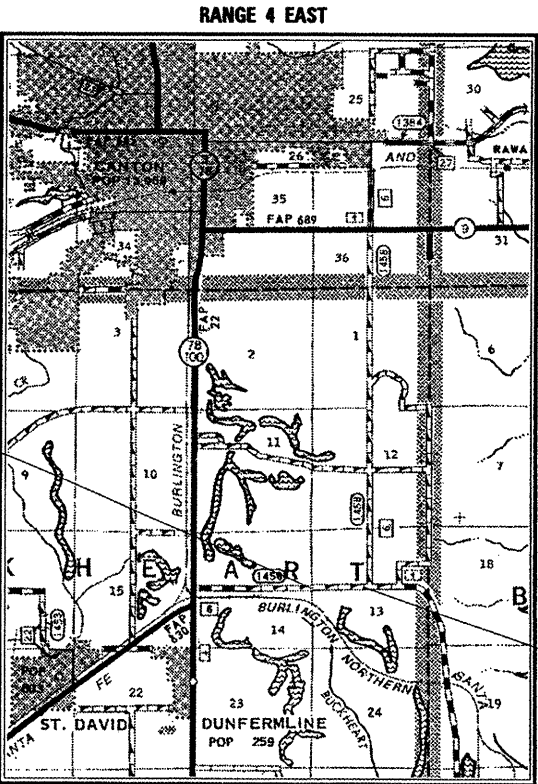
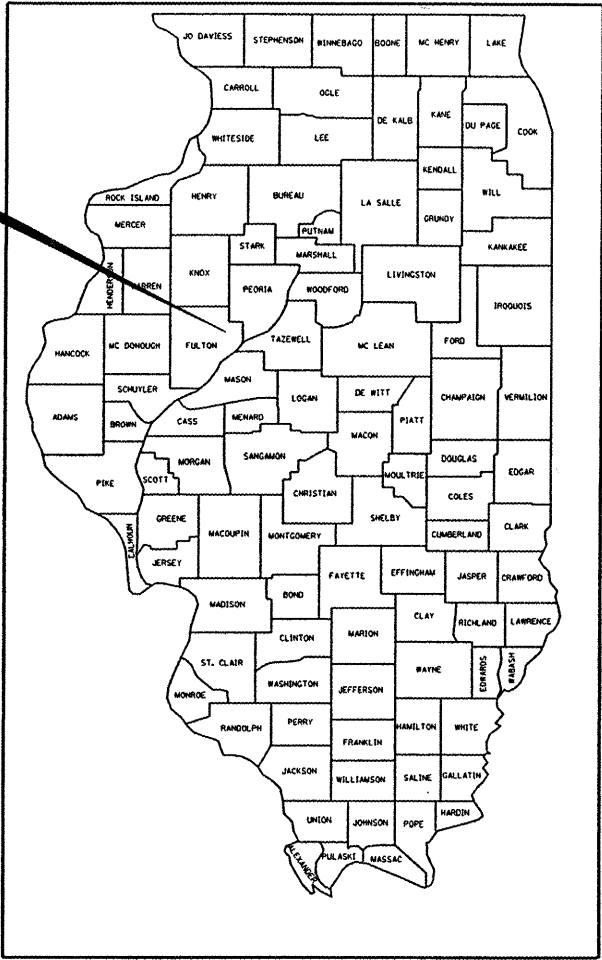
F.A.S. ROUTE 1458
SECTION 03-00125-01-GE
PROJECT HD-RS1458(105)
FULTON COUNTY
COUNTY HIGHWAY 6

F.A.S. RTE.	SECTION	COUNTY	TOTAL SHEETS	SHEET NO.
1458	03-00125-01-GE	FULTON	48	1

CONTRACT # 89453

INDEX OF SHEETS	
SHEET NO	DESCRIPTION
1	COVER SHEET
2	SUMMARY OF QUANTITIES
3	GENERAL NOTES
4	TYPICAL SECTIONS
5 - 6	SCHEDULE OF QUANTITIES
7	HORIZONTAL AND VERTICAL CONTROL
8 - 10	PLAN AND PROFILE SHEETS
11	CULVERT DETAILS
12 - 19	SPECIAL DETAILS
20	STORMWATER POLLUTION PREVENTION PLAN
21-48	CROSS SECTIONS

LIST OF STANDARDS	
NUMBER	DESCRIPTION
000001-05	STANDARD SYMBOLS ABBREVIATIONS AND PATTERNS
280001-04	TEMPORARY EROSION CONTROL SYSTEMS
542401	METAL END SECTION FOR PIPE CULVERT
630001-07	STEEL PLATE BEAM GUARDRAIL
630301-04	SHOULDER WIDENING FOR TYPE 1 (SPECIAL) GUARDRAIL TERMINALS
701001-01	OFF ROAD OPERATIONS OVER 15'
701006-02	OFF ROAD OPERATIONS LESS THAN 15'
701201-02	LANE CLOSURE 2 LANE-2 WAY DAYTIME ONLY
701901	TRAFFIC CONTROL DEVICES
BLR 21-7	ROAD CLOSURE ON RURAL LOCAL HIGHWAY
BLR 22-5	ROAD CLOSED TO THRU TRAFFIC ON LOCAL HWY




TOTAL LENGTH OF PROJECT = 3920 FEET = 0.742 MILES

ROADWAY CLASSIFICATION: COLLECTOR
CURRENT ADT = 600
DESIGN ADT = 800
MU = 20%
DESIGN SPEED = 55 mph
DESIGN GUIDELINES: RURAL
VARIANCES: NONE
COMMITMENTS: NONE

NPDES PERMIT REQUIRED
DISTURBED AREA = 8.8 AC.



7615 NORTH HARKER DRIVE
PEORIA, ILLINOIS 61615
PH. (309) 693-7615
FAX (309) 693-7616



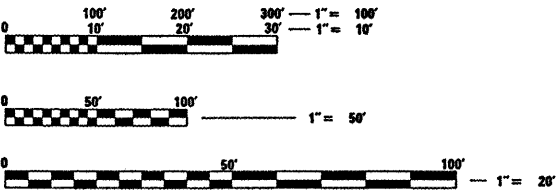
Rick J. Anderson
7/17/08

Rick J. Anderson, P.E.
Exp. Date 11/2009
P.E. No.: 062-044812

APPROVED 1-03-08
William Kuhn
COUNTY ENGINEER

PASSED 7-18-08
D. J. C. J.
DISTRICT FOUR ENGINEER OF LOCAL ROADS AND STREETS

RELEASED FOR
BID BASED ON
LIMITED REVIEW
July 21, 08
Julius
DEPUTY DIRECTOR OF HIGHWAYS, REGION THREE ENGINEER



FULL SIZE PLANS HAVE BEEN PREPARED USING STANDARD
ENGINEERING SCALES. REDUCED SIZED PLANS WILL NOT
CONFORM TO STANDARD SCALES. IN MAKING MEASUREMENTS
ON REDUCED PLANS, THE ABOVE SCALES MAY BE USED.

J.U.L.I.E.
JOINT UTILITY LOCATION INFORMATION FOR EXCAVATION
1-800-892-0123

CONTRACT NO. 89453
JOB NO. C-94-201-06
CATALOG # 032908-04