



PROFESSIONAL DESIGN FIRM  
LAND SURVEY & PROFESSIONAL ENGINEERING CORPORATION  
184-000887  
(62-032435)(35-002769)



AARON M. MEFFORD  
NAME  
*Aaron M. Mefford*  
SIGNATURE  
DATE  
4-1-09  
11-30-09  
EXPIRES

CRAWFISH CREEK  
TOWNSHIP ROUTE 37  
WABASH COUNTY, ILLINOIS

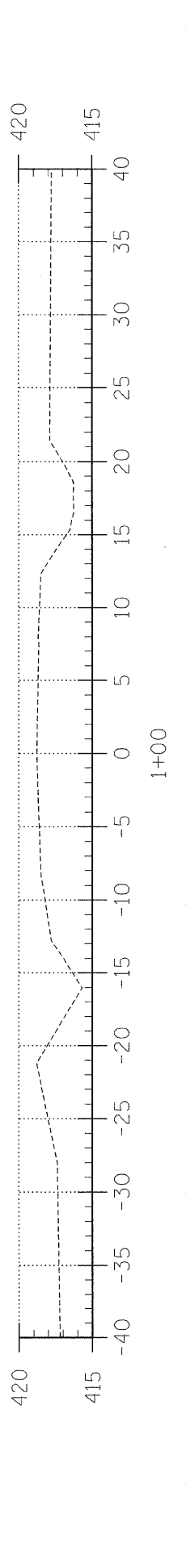
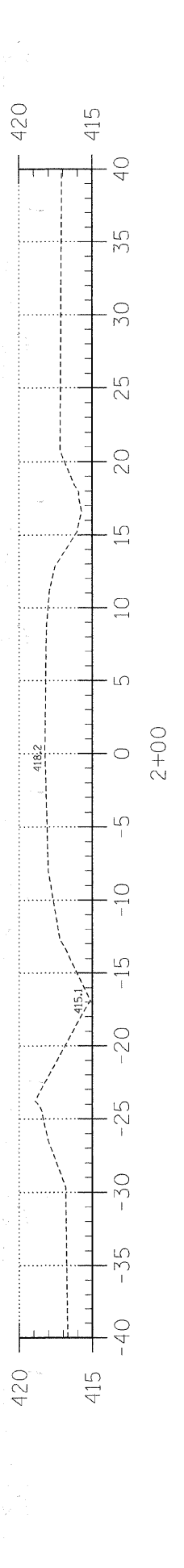
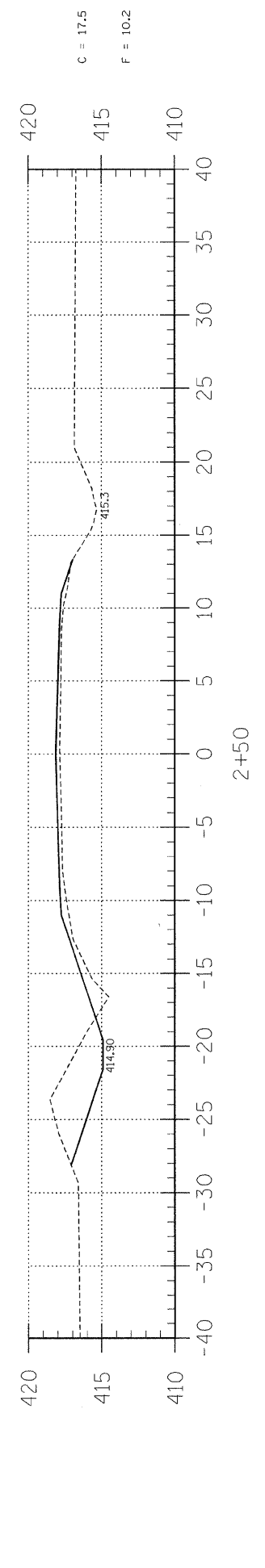
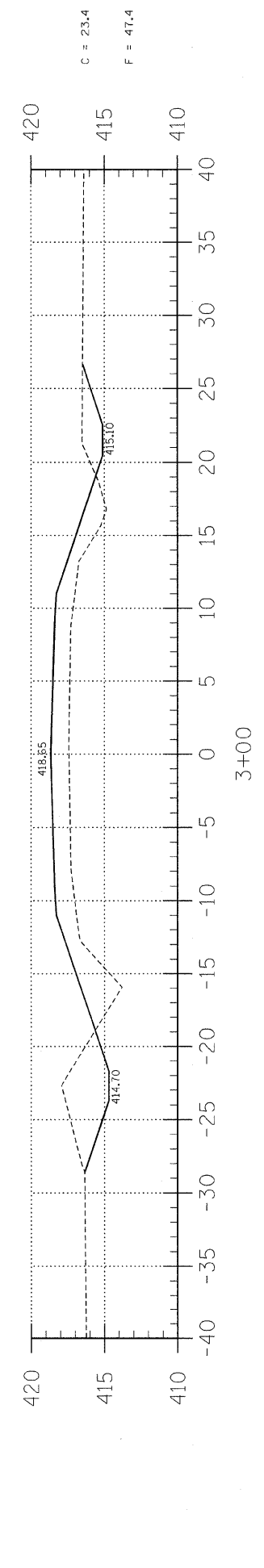
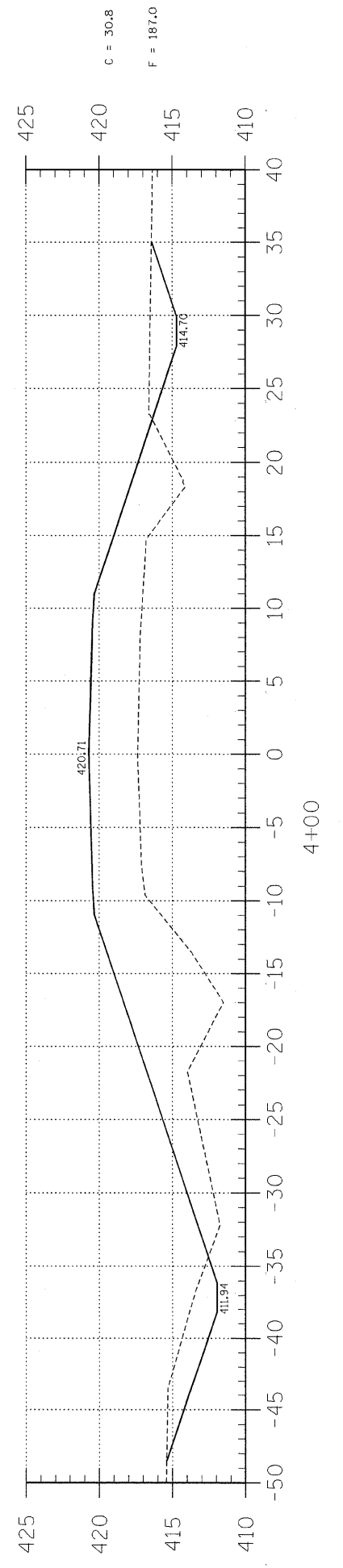
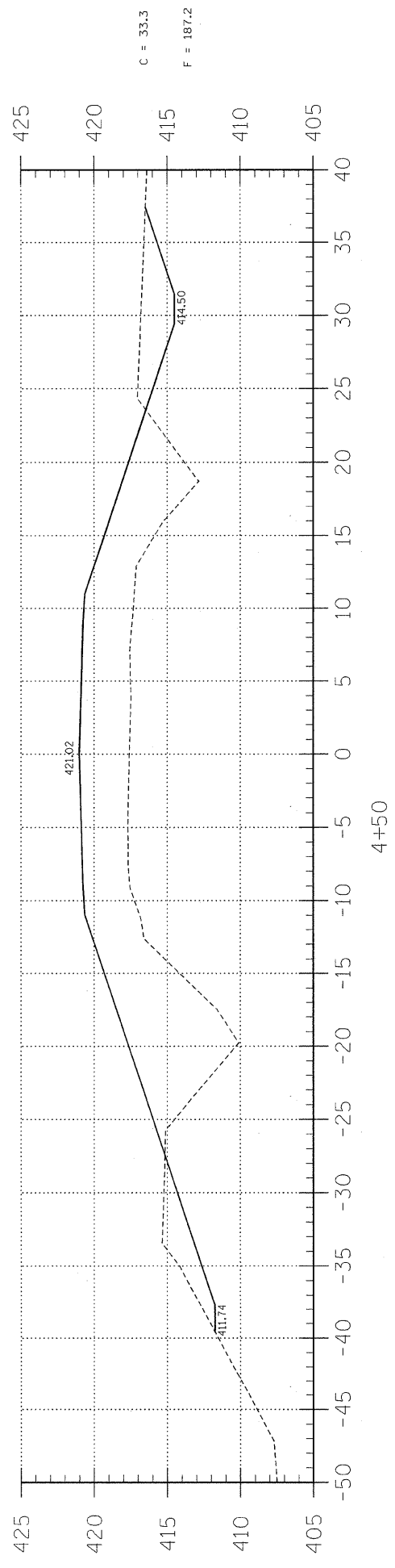
SHEET TITLE:

CROSS-SECTIONS

SCALE: 1" = 5'  
BY: AMM  
DATE: 4/09  
REV:

3 OF 14  
SHEETS

SHEET NO.  
3



EARTHWORK SCHEDULE

LOCATION	EARTH EXCAVATION		CHANNEL EXCAVATION		ESTIMATED UNSUITABLE MATERIAL		SUITABLE MATERIAL ADJUSTED FOR SHRINKAGE		EMBANKMENT		EARTHWORK BALANCE WASTE (+) OR SHORTAGE (-)	
	CUBIC YARD	CUBIC YARD	CUBIC YARD	CUBIC YARD	CUBIC YARD	CUBIC YARD	CUBIC YARD	CUBIC YARD	CUBIC YARD	CUBIC YARD	CUBIC YARD	CUBIC YARD
STA 0+00 TO 4+64.1	247.5	0.0	0.0	185.6	0.0	810.2	-624.6					
STA 4+64.1 TO 5+35.8	0.0	313.0	0.0	117.8	156.0	0.0	117.8					
STA 5+35.8 TO 10+00	22.5	0.0	0.0	16.9	0.0	590.1	-573.2					
I FIELD ENTRANCE	0.0	0.0	0.0	0.0	0.0	62.1	-62.1					
TOTAL	270.0	313.0	0.0	320.3	156.0	1462.4	-1142.1					