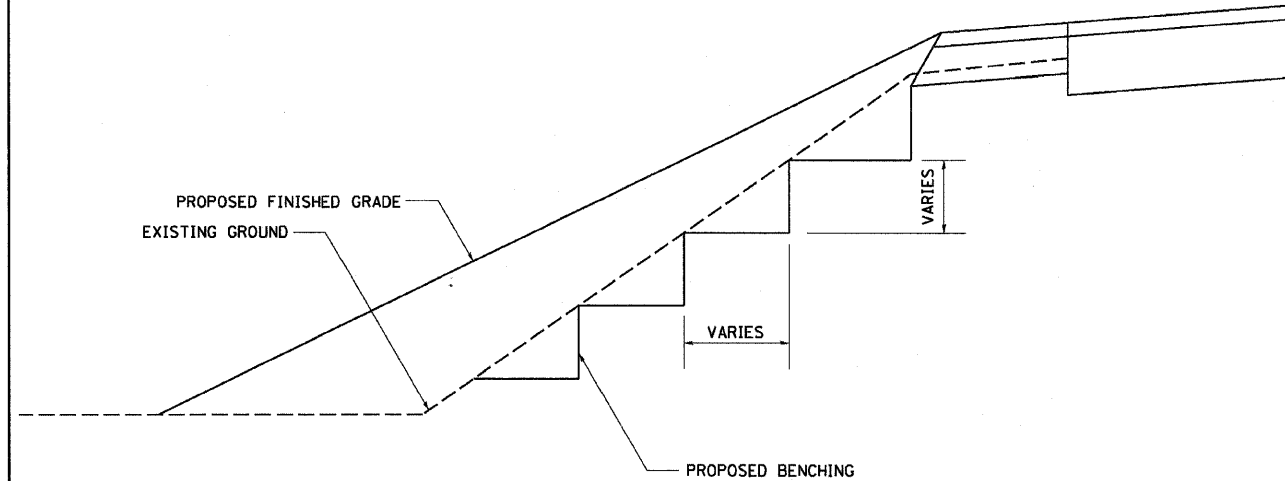


TYPICAL BENCHING ON EXISTING EMBANKMENT

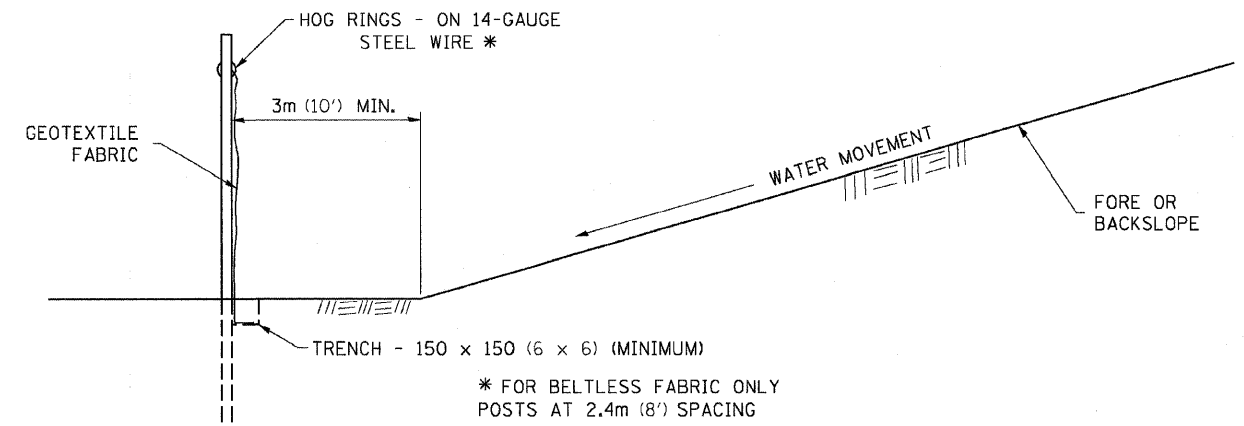
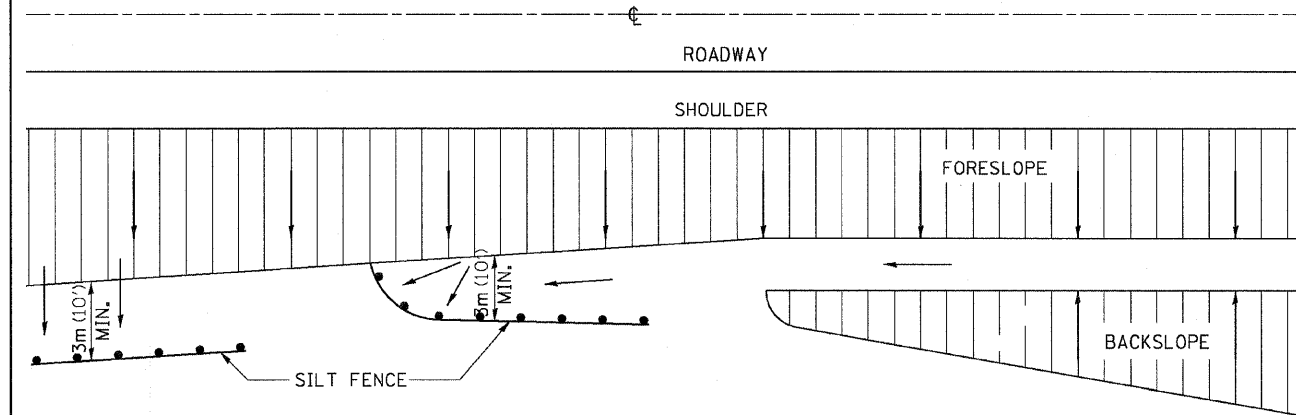


REVISED - 2-22-06	REGION 2 / DISTRICT 2 STANDARD	F.A. RTE.	SECTION	COUNTY	TOTAL SHEETS	SHEET NO.
REVISED -			06-00233-00-BT	ROCK ISLAND	75	36
REVISED -		CONTRACT NO.				
REVISED -		SCALE: 1:0000 / IN.	SHEET NO. OF SHEETS	STA. TO STA.	FED. ROAD DIST. NO.	ILLINOIS FED. AID PROJECT

PLOT DATE = August 23 2007

TYPICAL BENCHING ON EXISTING EMBANKMENT 50.4

EROSION CONTROL DETAILS FOR SILT FENCE



DETAILS OF SILT FENCE

ALL DIMENSIONS ARE IN MILLIMETERS (INCHES) UNLESS OTHERWISE NOTED.

REVISED - 10-22-01	REGION 2 / DISTRICT 2 STANDARD	F.A. RTE.	SECTION	COUNTY	TOTAL SHEETS	SHEET NO.
REVISED -			06-00233-00-BT	ROCK ISLAND	75	36
REVISED -		CONTRACT NO.				
REVISED -		SCALE: 1:0000 / IN.	SHEET NO. OF SHEETS	STA. TO STA.	FED. ROAD DIST. NO.	ILLINOIS FED. AID PROJECT

PLOT DATE = August 23 2007

EROSION CONTROL DETAILS FOR SILT FENCE 29.2

PLOT DATE = 08/23/07
 FILE NAME = 06-00233-00-BT-29.2.dwg
 USER = JMB
 PLOT DATE = 08/23/07