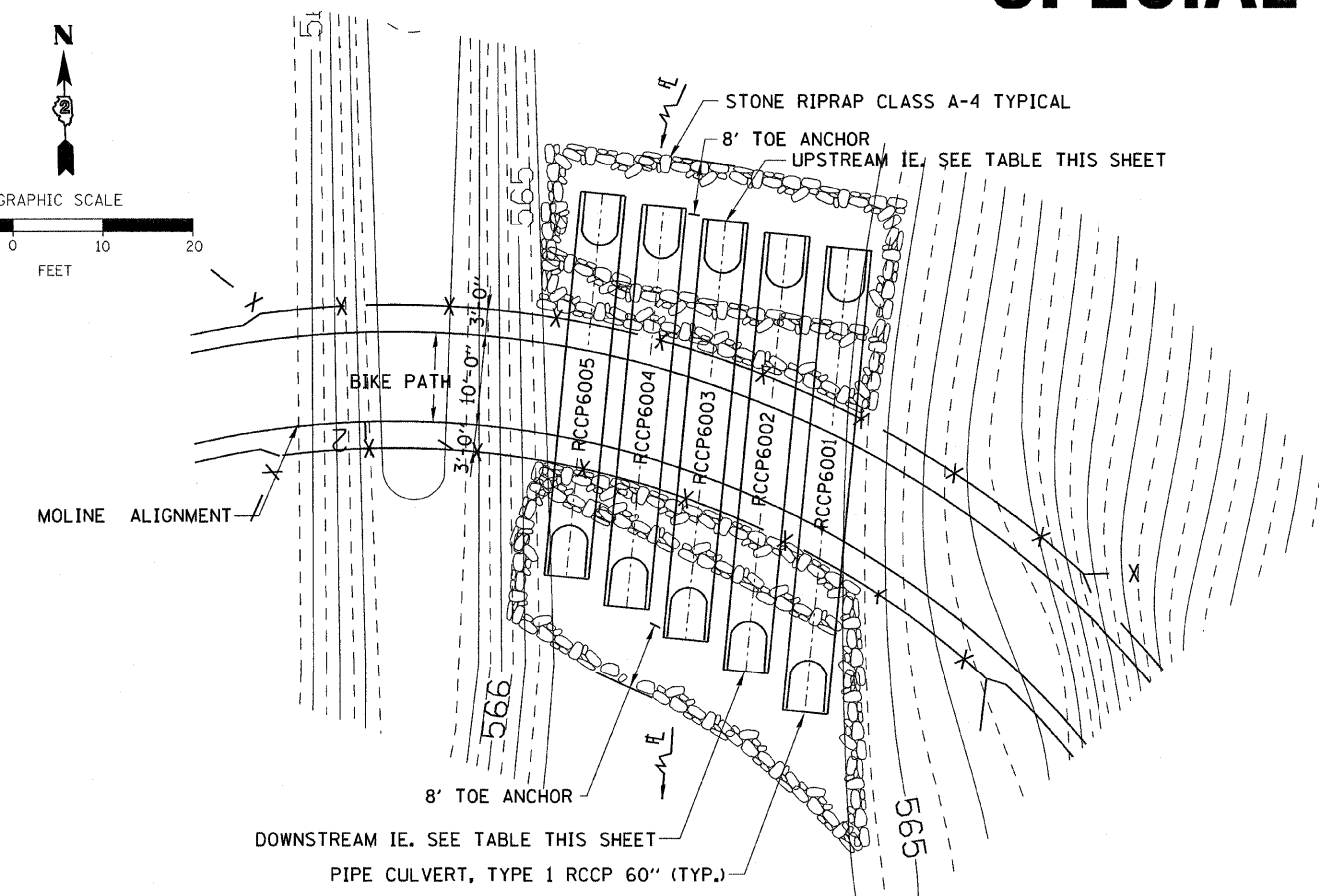
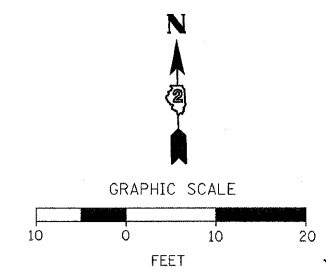


F.A. RTE.	SECTION	COUNTY	TOTAL SHEETS	SHEET NO.
06-00233-00-B	75	ROCK ISLAND	75	33
STA.		TO STA.		
FED. ROAD DIST. NO.		ILLINOIS FED. AID PROJECT		

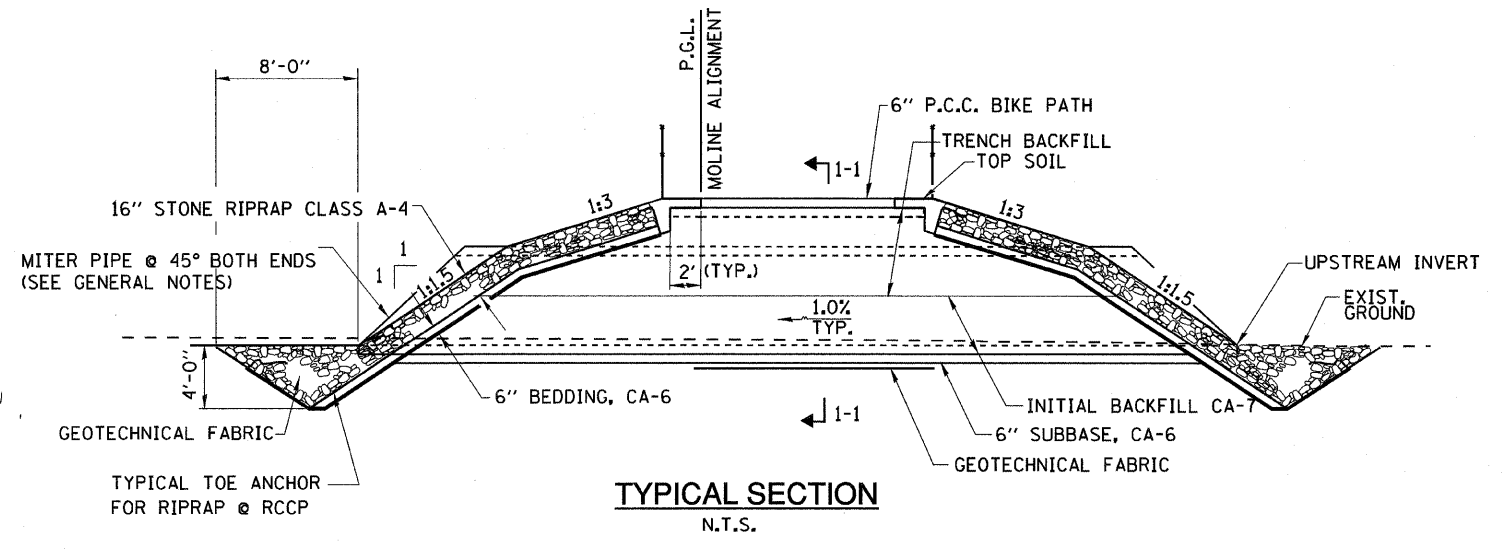
SPECIAL DETAILS



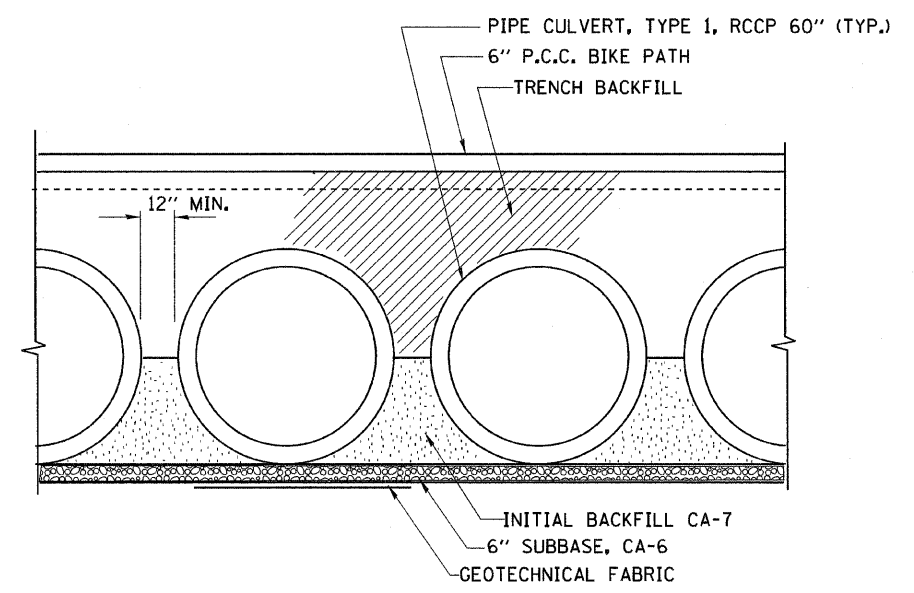
PIPE LAYOUT STA. 1+46.99 TO STA. 1+76.03

PIPE CULVERTS, TYPE 1, RCCP 60" TABLE

MARK	U/S INVERT ELEVATION	UPSTREAM STA./OFFSET	LENGTH	DOWNSTREAM STA./OFFSET	D/S INVERT ELEVATION
RCCP6001	563.5	1+56.47 29.53' RT	52 L.F.	1+37.14 18.55' LT	563.0
RCCP6002	563.5	1+61.87 28.49' RT	49 L.F.	1+46.93 18.06' LT	563.0
RCCP6003	563.5	1+67.35 27.83' RT	47 L.F.	1+56.17 17.75' LT	563.0
RCCP6004	563.5	1+72.89 27.55' RT	45 L.F.	1+65.26 16.75' LT	563.1
RCCP6005	563.5	1+78.40 27.52' RT	43 L.F.	1+74.03 15.24' LT	563.1



TYPICAL SECTION
N.T.S.



TYPICAL BACKFILL SECTION 1-1

REVISIONS	
NAME	DATE

ILLINOIS DEPARTMENT OF TRANSPORTATION

SPECIAL DETAILS

SCALE: 1"=10'
DATE: 3/31/09

DRAWN BY: RAP
CHECKED BY: MMH

PLOT DATE = #DATE#
FILE NAME = #FILES#
USER NAME = #USER#