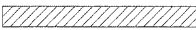








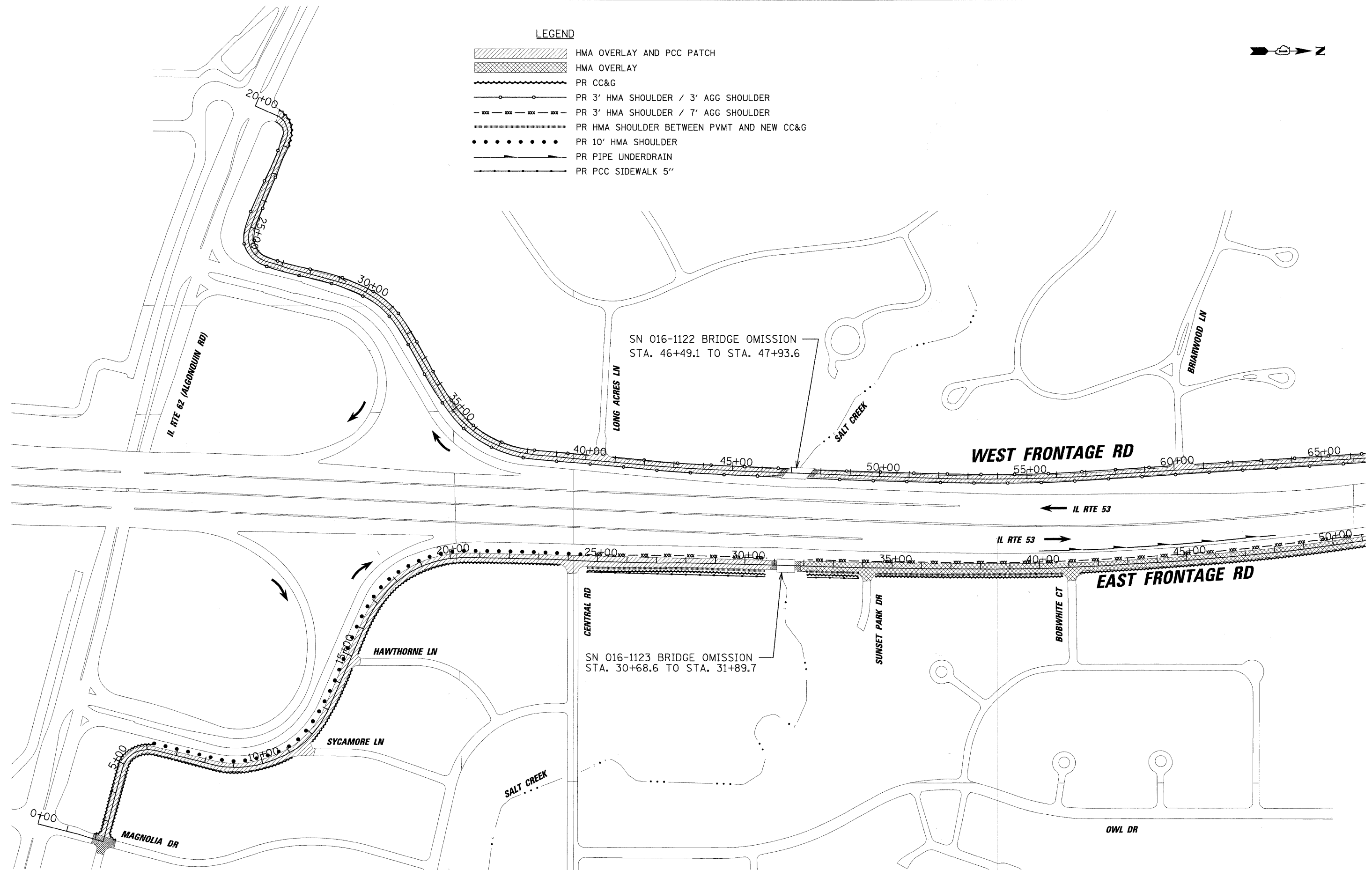



LEGEND

-  HMA OVERLAY AND PCC PATCH
-  HMA OVERLAY
-  PR CC&G
-  PR 3' HMA SHOULDER / 3' AGG SHOULDER
-  PR 3' HMA SHOULDER / 7' AGG SHOULDER
-  PR HMA SHOULDER BETWEEN PVMT AND NEW CC&G
-  PR 10' HMA SHOULDER
-  PR PIPE UNDERDRAIN
-  PR PCC SIDEWALK 5"



FILE NAME =	USER NAME = BLUKE	DESIGNED - BLL	REVISED -	<b>STATE OF ILLINOIS DEPARTMENT OF TRANSPORTATION</b>	<b>EAST &amp; WEST FRONTAGE ROADS IL RTE 53 OVERALL PLAN VIEW - SOUTH END</b>			F.A.U. RTE	SECTION	COUNTY	TOTAL SHEETS	SHEET NO.		
PLCT SCALE = 1" = 150'	CHECKED - JGS	DATE - 06/30/09	REVISED -		SCALE:	SHEET NO.	OF SHEETS	STA.	TO STA.	2592/2594	09-00091-01-RS	COOK	14	8
PLCT DATE = 6/30/2009	DATE - 06/30/09	REVISED -	REVISED -		CONTRACT NO. 63243									
FED. ROAD DIST. NO. ILLINOIS FED. AID PROJECT														