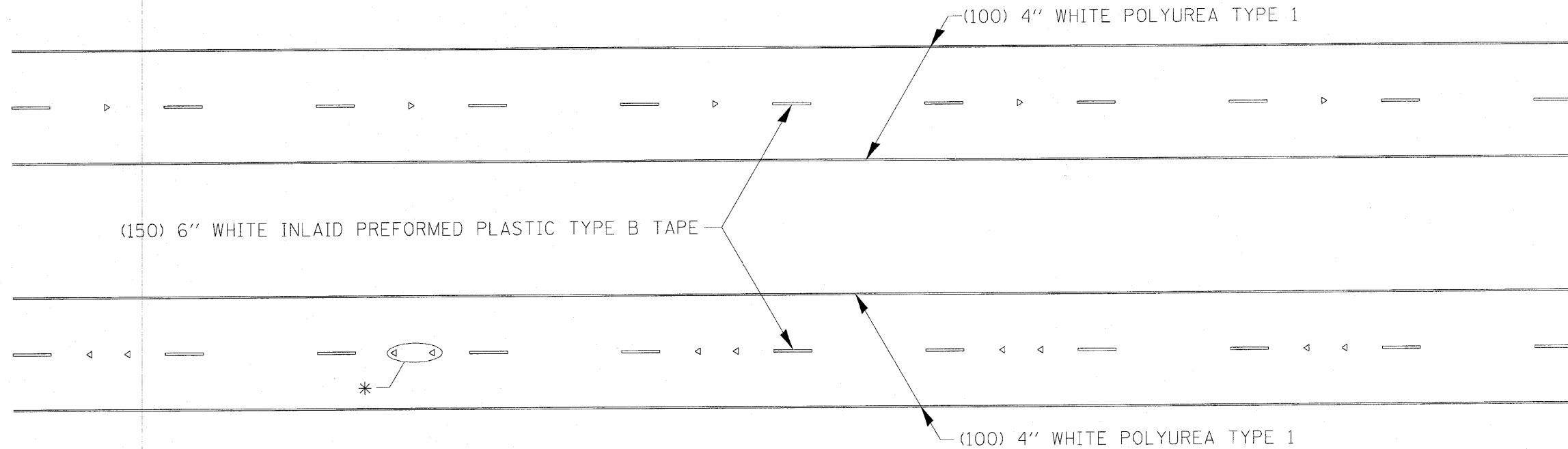
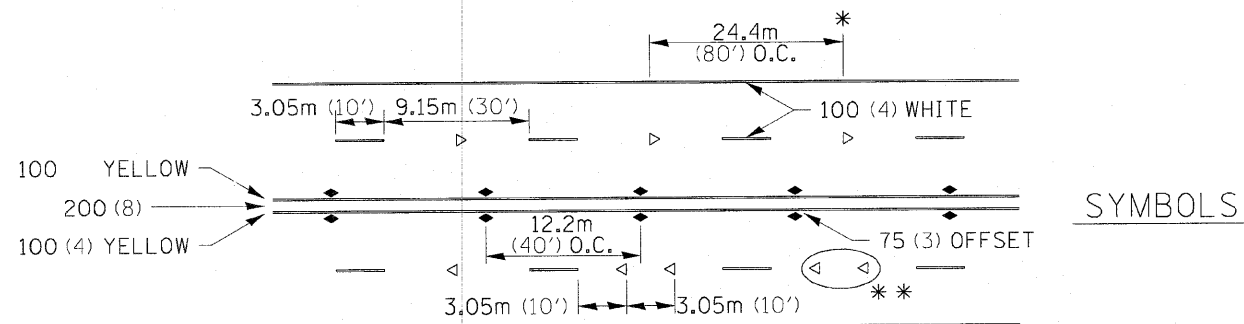


TYPICAL PAVEMENT MARKINGS



* SEE HIGHWAY STANDARD 781001 FOR SPACING DETAILS.
USE DOUBLE MARKERS WHEN ADT \geq 25,000.

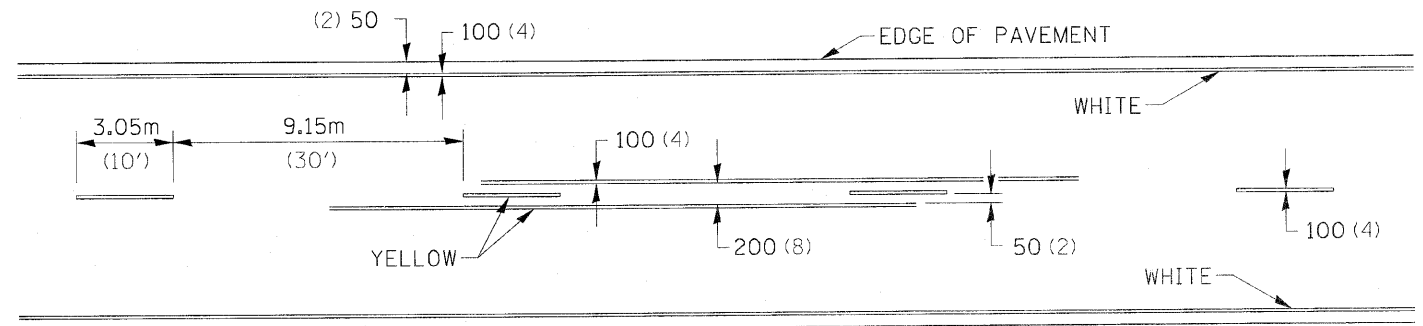
MULTI-LANE / DIVIDED



* REDUCE TO 12.2m (40') O.C. ON CURVES WHERE ADVISORY SPEEDS ARE 15Km/H (10MPH) LOWER THAN POSTED SPEEDS.
** USE DOUBLE MARKERS WHEN ADT \geq 25,000

MULTI-LANE / UNDIVIDED

TYPICAL PAVEMENT MARKING FOR TWO LANE SECTION – NO PASSING ZONES



FILE NAME =	USER NAME = cushmanbw	DESIGNED -	REVISED - 10-21-08	STATE OF ILLINOIS DEPARTMENT OF TRANSPORTATION	REGION 2 / DISTRICT 2 STANDARD	F.A.P. RTE. 22	SECTION 151-1	COUNTY WHITESIDE	TOTAL SHEETS 17	SHEET NO. 15
c:\pwork\pvidot\cushmanbw\08149475\0299001-stds.dgn	DRAWN -	REVISED -	SCALE:			SHEET NO. OF SHEETS STA. TO STA.	FED. ROAD DIST. NO.	ILLINOIS FED. AID PROJECT	CONTRACT NO. 64F35	
PLOT SCALE = 50.0000' / IN.	CHECKED -	REVISED -	TYPICAL PAVEMENT MARKINGS SHEET 3 OF 3							
PLOT DATE = Thu Jun 24 08:51:25 2010	DATE -	REVISED -	41.1							